






**INDEX**

	OLD EXISITNG ROAD FROM NORTHERN LEASE BOUNDARY OF ML NO.2546 AT 93 Mtrs FROM CORENER PILLAR ' I ' TO THE POINT AT NORTH EASTERN BOUNDARY OF MINING LEASE NO. 2487 OF M/S LMC (C - CATEGORY MINE) -- FROM POINT RD-A TO RD-B	: 700 M
	OLD EXISITNG ROAD PASSING THROUGH M/s. LMC LEASE AREA (C-CATEGORY MINE) OF M.L NO. 2487 -- FROM POINT RD-B TO RD- C	: 1400 M
	OLD EXISITNG ROAD WITHIN SANDUR RESERVE FOREST TOWARDS SIDDAPUR VILLAGE SIDE -- FROM POINT RD-C TO RD-D	: 3360 M
	OLD EXISITNG ROAD IN REVENUE AREA TOWARDS SIDDAPUR VILLAGE -- FROM POINT RD-D TO RD-E	: 1600 M
<b>TOTAL</b>		<b>: 7060 M (7.06 Kms)</b>

**CHOWGULE & CO. PRIVATE LIMITED**  
*Sudhir Y Wakhale*  
**SUDHIR Y WAKHALE**  
**AUTHORISED SIGNATORY**

GENERAL I N D E X  
 M.L AREA OF CCPL, M.L NO. 2546

<b>CHOWGULE AND COMPANY PRIVATE LIMITED</b> <b>MORMUGAO HARBOUR - GOA</b>	
KARADIKOLLA IRON ORE MINE	
NEB RANGE, BHAVIHALLI VILLAGE, SANDUR TALUK, BELLARY DISTRICT. KARNATAKA STATE	
PLAN SHOWING THE OLD EXISTING ROAD FROM CCPL'S ML BOUNDARY TO SIDHAPUR VILLAGE VIA M/s LMC OF ML.NO.2487 (C-CATEGORY MINE) MARKED ON GOOGLE IMAGE	
LEASE AREA: 100.00 Ha AS PER EXECUTED LEASE DEED (103.68 Ha AS PER CEC)	
MINING LEASE NO. 2546	