

Full Title of The Project:- Diversion of 1.73 Ha. forest land for Improvement by providing four laning with CCP, Strengthening & CCB on Palwal Hassanpur Road via Kushak RD 0 to 31.17 (ID 3534) MDR (under CM Announcement Code No.15211) in Palwal Distt. (Under Nabard Scheme)

File No. _____

Date of Proposal : _____

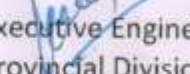
CHECK LIST SERIAL NUMBER-04

DETAIL NOTE ON THE PROJECT

Executive Engineer, Provincial Division, PWD B&R Br., Palwal proposes for Improvement by providing four laning with CCP, Strengthening & CCB on Palwal Hassanpur Road via Kushak RD 0 to 31.17 (ID 3534) MDR (under CM Announcement Code No.15211) in Palwal Distt. (Under Nabard Scheme). The widening of road will be done by Executive Engineer, Provincial Division, PWD B&R Br., Palwal for smooth flow of traffic, project is in public interest. Non forest area involved in the project is 4.35 Hectare . The forest area required for the widening of road is 1.73 Hectare. Travelers on the existing road can be better served by this work.

Countersigned

Divisional Forest Officer
Palwal


Executive Engineer,
Provincial Division
PWD B&R Br., Palwal

Full Title of The Project:- Diversion of 1.73 Ha. forest land for Improvement by providing four laning with CCP, Strengthening & CCB on Palwal Hassanpur Road via Kushak RD 0 to 31.17 (ID 3534) MDR (under CM Announcement Code No.15211) in Palwal Distt. (Under Nabard Scheme)

File No. _____

Date of Proposal : _____

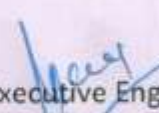
CHECK LIST SERIAL NUMBER-07

STATEMENT SHOWING DETAILS OF FOREST AREA PROPOSED FOR DIVERSION

S.No.	District	Division	Range/Tehsil/Village	Khasra/ Survey or Compartment Number of Km. Stone	Forest Area proposed for Diversion (Ha.)	Legal status of Forest Area	Remarks
1	2	3	4	5	6	7	8
1	Palwal	Palwal	Palwal	Nil	1.73 Hec.	P.F.	-

Date : _____

Place : _____


Executive Engineer,
Provincial Division
PWD B&R Br., Palwal

Countersigned

Divisional Forest Officer
Palwal

Full Title of The Project:- Diversion of 1.73 Ha. forest land for Improvement by providing four laning with CCP, Strengthening & CCB on Palwal Hassanpur Road via Kushak RD 0 to 31.17 (ID 3534) MDR (under CM Announcement Code No.15211) in Palwal Distt. (Under Nabard Scheme)

File No. _____

Date of Proposal : _____

CHECK LIST SERIAL NUMBER-08

STATEMENT SHOWING DETAILS OF NON FOREST AREA INVOLVED IN THE PROPOSAL IN DISTRICT PALWAL

S.No.	District	Division	Range/Tehsil/Village	Khasra/ Survey or Compartment Number of Km. Stone	Non Forest Area involved in the proposal (Ha.)	Present land Use	Remarks
1	2	3	4	5	6	7	8
1	Palwal	Palwal	Palwal	Nil	4.35 Hec.	Existing Road	

Date : _____

Place : _____

Executive Engineer,
Provincial Division
PWD B&R Br., Palwal



Countersigned

Divisional Forest Officer
Palwal

Full Title of The Project:- Diversion of 1.73 Ha. forest land for Improvement by providing four laning with CCP, Strengthening & CCB on Palwal Hassanpur Road via Kushak RD 0 to 31.17 (ID 3534) MDR (under CM Announcement Code No.15211) in Palwal Distt. (Under Nabard Scheme).

File No. _____

Date of Proposal : _____

CHECK LIST SERIAL NUMBER:- 10


JUSTIFICATION FOR LOCATING THE PROJECT IN FOREST AREA

It is certified that Executive Engineer, Provincial Division, PWD B&R Br., Palwal proposes for Improvement by providing four laning with CCP, Strengthening & CCB on Palwal Hassanpur Road via Kushak RD 0 to 31.17 (ID 3534) MDR (under CM Announcement Code No.15211) in Palwal Distt. (Under Nabard Scheme). The widening of road will be done by Executive Engineer, Provincial Division, PWD B&R Br., Palwal for smooth flow of traffic, project is in public interest. Non forest area involved in the project is 4.35 Hectare . The forest area required for proposed widening of road including Utility shifting is 1.73 Hectare. This Project is on forest land and deforestation is required for widening of road. The Forest Area involved in the proposal is unavoidable and barest minimum.

Place:.....

Date:

Executive Engineer,
Provincial Division
PWD B&R Br., Palwal



Countersigned

Divisional Forest Officer
Palwal

Full Title of The Project:- Diversion of 1.73 Ha. forest land for Improvement by providing four laning with CCP, Strengthening & CCB on Palwal Hassanpur Road via Kushak RD 0 to 31.17 (ID 3534) MDR (under CM Announcement Code No.15211) in Palwal Distt. (Under Nabard Scheme)

File No. _____

Date of Proposal : _____

CHECK LIST SERIAL NUMBER-11

CERTIFICATE FOR MINIMUM USE OF FOREST LAND

This is to certify that the forest area involved in the proposal is unavoidable and barest minimum forest area i.e. 1.73 Hectares, Which is proposed for diversion in district Palwal.

Date : _____

Place : _____

Executive Engineer,
Provincial Division
PWD B&R Br., Palwal



Countersigned

Divisional Forest Officer
Palwal

Full Title of The Project:- Diversion of 1.73 Ha. forest land for Improvement by providing four laning with CCP, Strengthening & CCB on Palwal Hassanpur Road via Kushak RD 0 to 31.17 (ID 3534) MDR (under CM Announcement Code No.15211) in Palwal Distt. (Under Nabard Scheme)

File No. _____

Date of Proposal : _____



CHECK LIST SERIAL NUMBER-12

UNDERTAKING FOR PAYMENT OF COST OF COMPENSATORY AFFORESTATION

I, Ashok Kumar, Executive Engineer, Provincial Division, PWD B&R Br., Palwal hereby, undertake to pay the entire amount for compensatory afforestation in lieu of the forest area diverted for Improvement by providing four laning with CCP, Strengthening & CCB on Palwal Hassanpur Road via Kushak RD 0 to 31.17 (ID 3534) MDR (under CM Announcement Code No.15211) in Palwal Distt. (Under Nabard Scheme) as per prevailing wage rates at the time of plantation.



Date : _____

Place : _____

(Signature)
Executive Engineer,
Provincial Division
PWD B&R Br., Palwal

Countersigned

Divisional Forest Officer
Palwal

(Signature)
NOTARY PUBLIC
Ashok Kumar
15-5-17

Full Title of The Project:- Diversion of 1.73 Ha. forest land for Improvement by providing four laning with CCP, Strengthening & CCB on Palwal Hassanpur Road via Kushak RD 0 to 31.17 (ID 3534) MDR (under CM Announcement Code No.15211) in Palwal Distt. (Under Nabard Scheme)

File No. _____

Date of Proposal : _____



CHECK LIST SERIAL NUMBER-13

UNDERTAKING FOR PAYMENT OF NET PRESENT VALUE OF FOREST AREA

It is to certify that I Ashok Kumar, Executive Engineer, Provincial Division, PWD B&R Br., Palwal have applied for diversion of 1.73 Hectare of forest area for the purpose of Improvement by providing four laning with CCP, Strengthening & CCB on Palwal Hassanpur Road via Kushak RD 0 to 31.17 (ID 3534) MDR (under CM Announcement Code No.15211) in Palwal Distt. (Under Nabard Scheme). I/We, hereby, undertake to pay the net present value (NPV) of the above forest land.


Date : _____

Place : _____



Countersigned

Divisional Forest Officer
Palwal


Executive Engineer,
Provincial Division
PWD B&R Br., Palwal



ATTENDED

NOTARY PUBLIC
Distt. Palwal (U.P.)
15/5/17

Full Title of The Project:- Diversion of 1.73 Ha. forest land for Improvement by providing four laning with CCP, Strengthening & CCB on Palwal Hassanpur Road via Kushak RD 0 to 31.17 (ID 3534) MDR (under CM Announcement Code No.15211) in Palwal Distt. (Under Nabard Scheme)

File No. _____

Date of Proposal : _____



CHECK LIST SERIAL NUMBER-13 A

UNDERTAKING FOR PAYMENT OF ADDITIONAL NET PRESENT VALUE OF FOREST AREA

It is to certify that I Ashok Kumar, Executive Engineer, Provincial Division, PWD B&R Br., Palwal have applied for diversion of 1.73 Hectare of forest area for the purpose of Improvement by providing four laning with CCP, Strengthening & CCB on Palwal Hassanpur Road via Kushak RD 0 to 31.17 (ID 3534) MDR (under CM Announcement Code No.15211) in Palwal Distt. (Under Nabard Scheme). I/We, hereby, undertake to pay the additional net present value (NPV) of the above forest land.

Date : _____

Place : _____



Countersigned

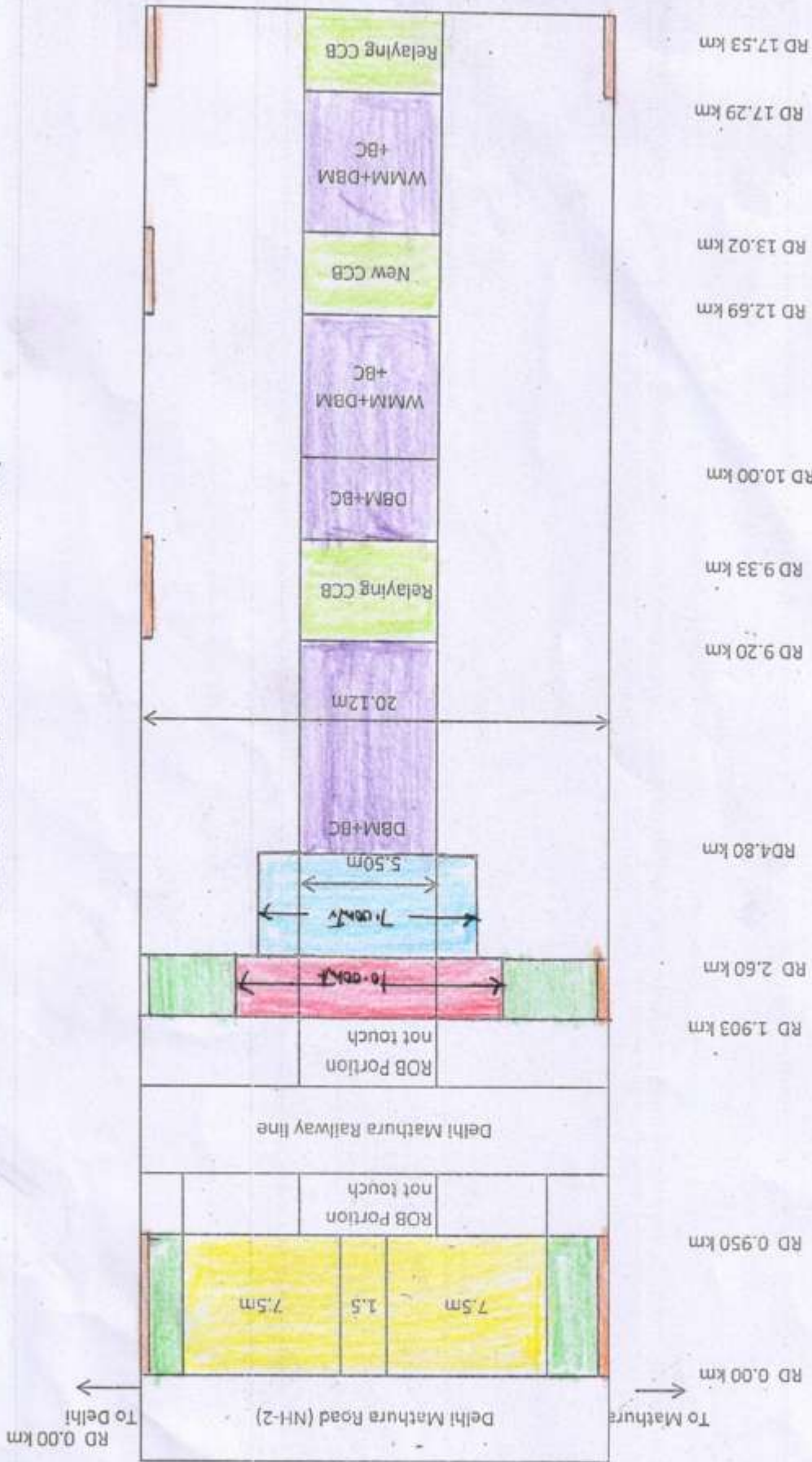
Divisional Forest Officer
Palwal

Executive Engineer,
Provincial Division
PWD B&R Br., Palwal

ATTENDED
NOTARY PUBLIC
Distt. Palwal (Haryana)

15517

Leaner Plan from RD 0 to 17.53
On Palwal Hassanpur road via Kushak (ID3534)



FOUR LANNING WITH CCP
With 5% S.S. to 10.00 mtr. F. Double
With 5% S.S. to 7.00 mtr. F. Double
C.C. New & Relaying of CCB
Flank with sty
Side drain
Paver Block

[Signature]
Executive Engineer
Provincial Division
PWD B & R Br. Palwal

[Signature]
SDE
Palwal

[Signature]
JE

stadi.

← 1/2 mile →

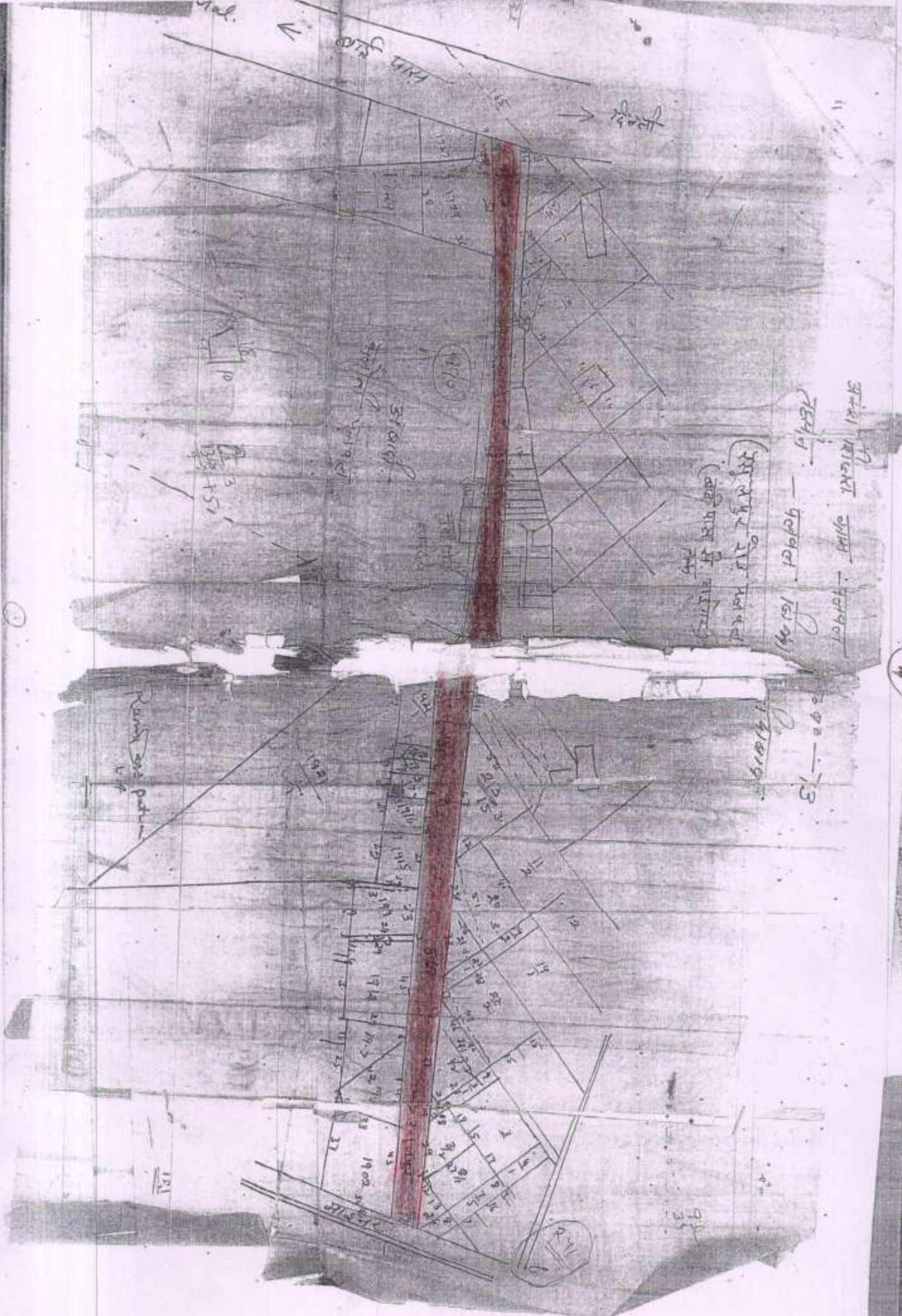
→ 1/2 mile →

श्री श्री गुरुदेव गुरुदेव गुरुदेव
गुरुदेव - गुरुदेव गुरुदेव

(गुरुदेव गुरुदेव गुरुदेव)
(गुरुदेव गुरुदेव गुरुदेव)

1900-1913
1914-1919

Range of pasture



50.7



STATE
SCALES
IN INCHES
ALWAYS
USE 1 IN 2500

99291 14274 11146-73 P.P.H. Area

24-17-10
 10 17
 4 14
 31 15
 29 3
 122 144

120 (13218) = 2412
 2

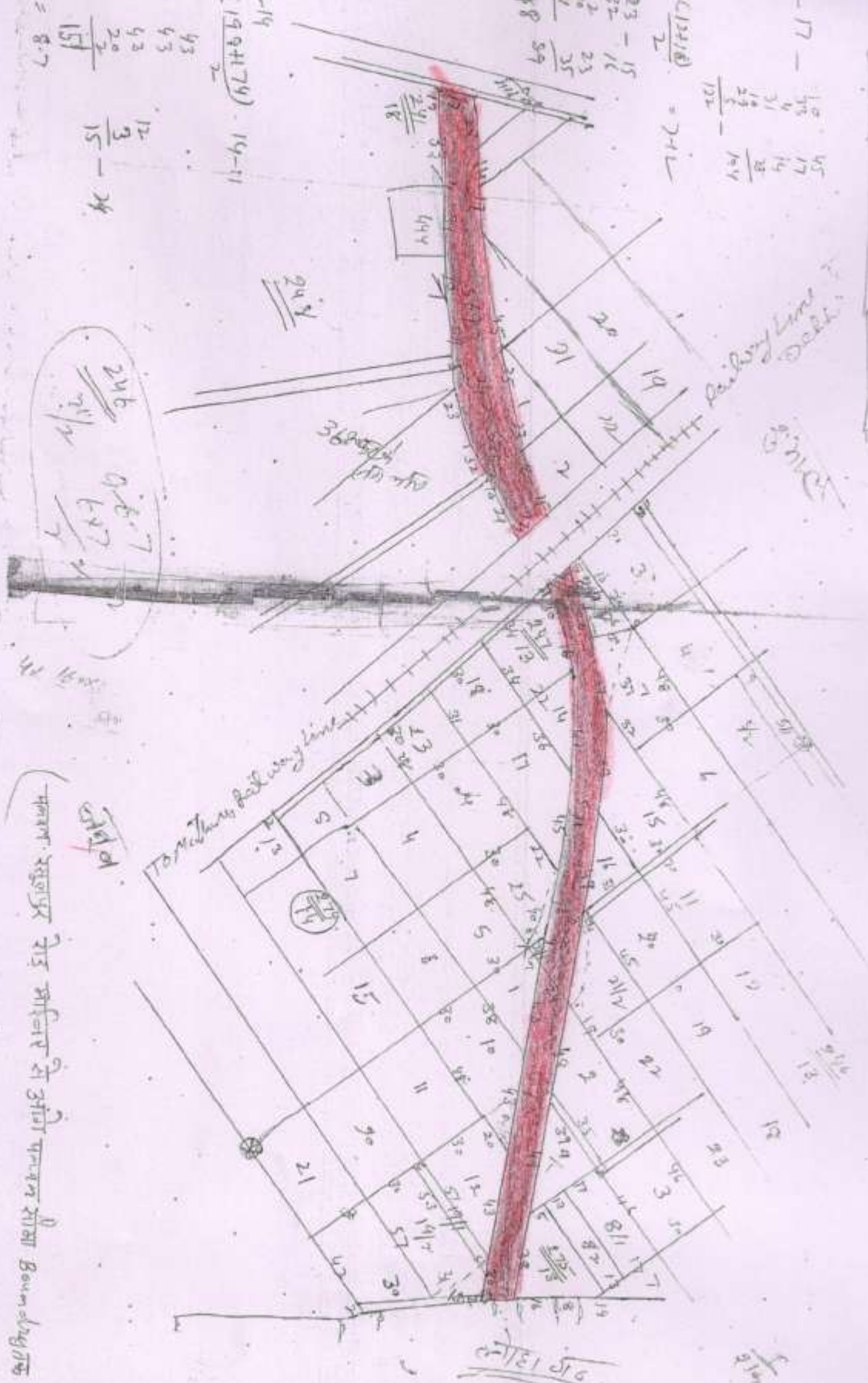
73-24-23-15
 32 16
 10 23
 21 25
 88 89

132 (88489) = 2412
 2

37 30
 19 10
 13 42
 7 45
 1 86
 1 9
 174 - 24-19
 14 (199174) = 14-11
 2

38 43
 49 43
 3 43
 40 20
 150 157
 12 3
 15 24

12 (130451) = 8.7
 2



धरम सहायक गैर आधिकारिक क्षेत्र मानचित्र शीमा BOUNDARY MAP

सहायक

20

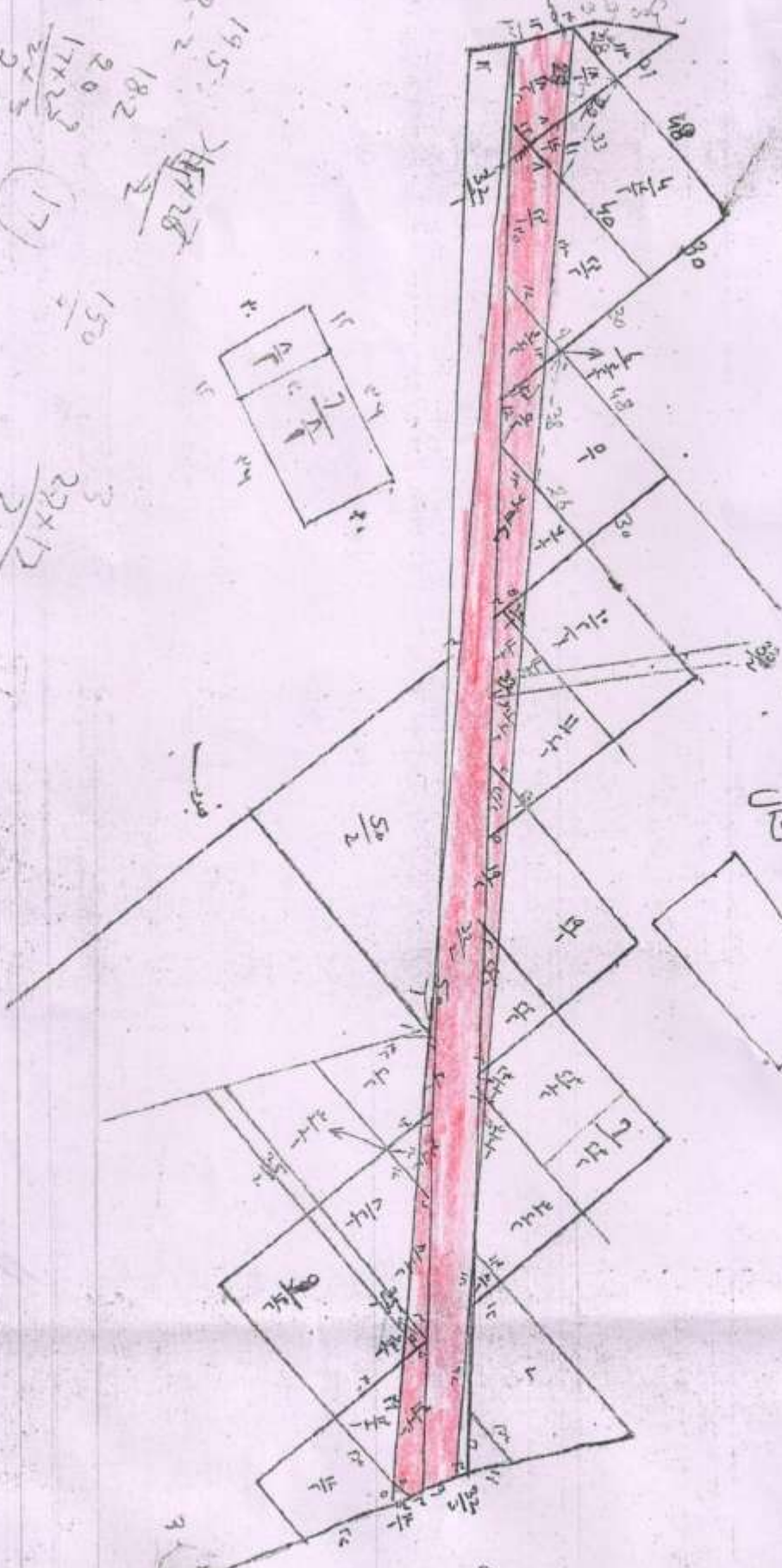
(3)

$$\frac{51}{53} = \frac{17}{17.7}$$

$$\frac{51}{53} = \frac{17}{17.7}$$

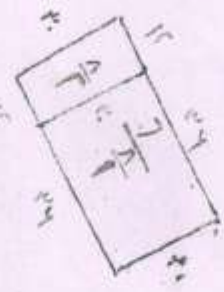
تیمبر شیشه وضع ولانه تمسیر میل وضع گوردانوه

مثال



$$\frac{195}{182} = \frac{17 \times 23}{2 \times 2.8}$$

$$\frac{195}{182} = \frac{17 \times 23}{2 \times 2.8}$$



Handwritten notes and scribbles on the left side of the page.

Handwritten notes and scribbles on the left side of the page.

Handwritten notes and scribbles on the left side of the page.

122

