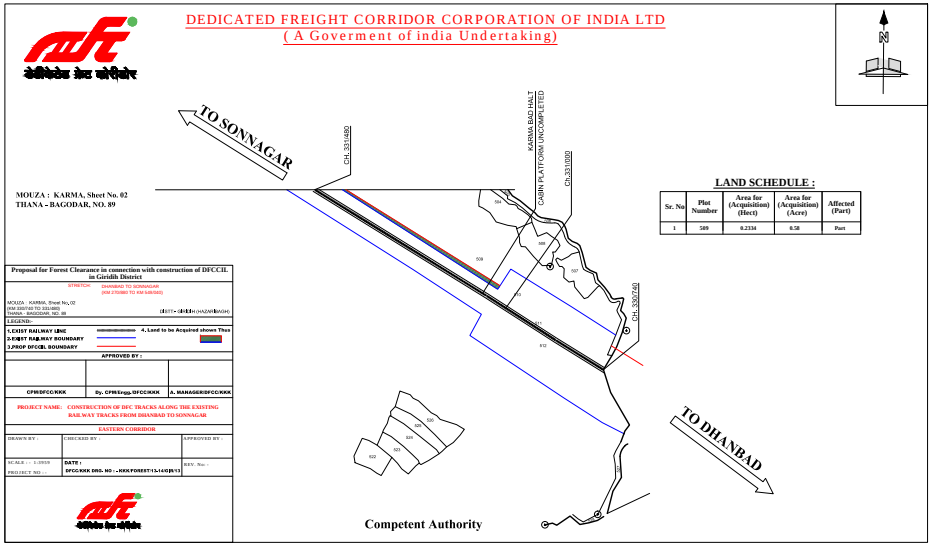
TO SONNAGAR
CH. 331/480
KARMA BAD HALT
CABIN PLATFORM UNCOMPLETED
Ch.331/000
CH. 330/740
TO DHANBAD
N
504
509
508
507
510
511
512

DEDICATED FREIGHT CORRIDOR CORPORATION OF INDIA LTD
(A Goverment of india Undertaking)

MOUZA : KARMA, Sheet No. 02
THANA - BAGODAR, NO. 89

LAND SCHEDULE :

Sr. No	Plot Number	Area for (Acquisition) (Hect)	Area for (Acquisition) (Acre)	Affected (Part)
1	509	0.2334	0.58	Part

Proposal for Forest Clearance in connection with construction of DFCCIL in Giridih District

STRETCH: DHANBAD TO SONNAGAR (KM 270/880 TO KM 549/040)

MOUZA : KARMA, Sheet No. 02
(KM 330/740 TO 331/480)
THANA - BAGODAR, NO. 89
DISTT - GIRIDIH (HAZARIBAGH)

LEGEND:-
1.EXIST RAILWAY LINE
2.EXIST RAILWAY BOUNDARY
3.PROP DFCCIL BOUNDARY
4. Land to be Acquired shown Thus

APPROVED BY :

CPM/DFCC/KKK	Dy. CPM/Engg./DFCC/KKK	A. MANAGER/DFCC/KKK

PROJECT NAME: CONSTRUCTION OF DFC TRACKS ALONG THE EXISTING RAILWAY TRACKS FROM DHANBAD TO SONNAGAR

EASTERN CORRIDOR

DRAWN BY : | CHECKED BY : | APPROVED BY :
SCALE : - 1:3959 | DATE : | REV. No: -
PROJECT NO : -
DFCC/KKK DRG. NO : - KKK/FOREST/13-14/GR/13

Competent Authority

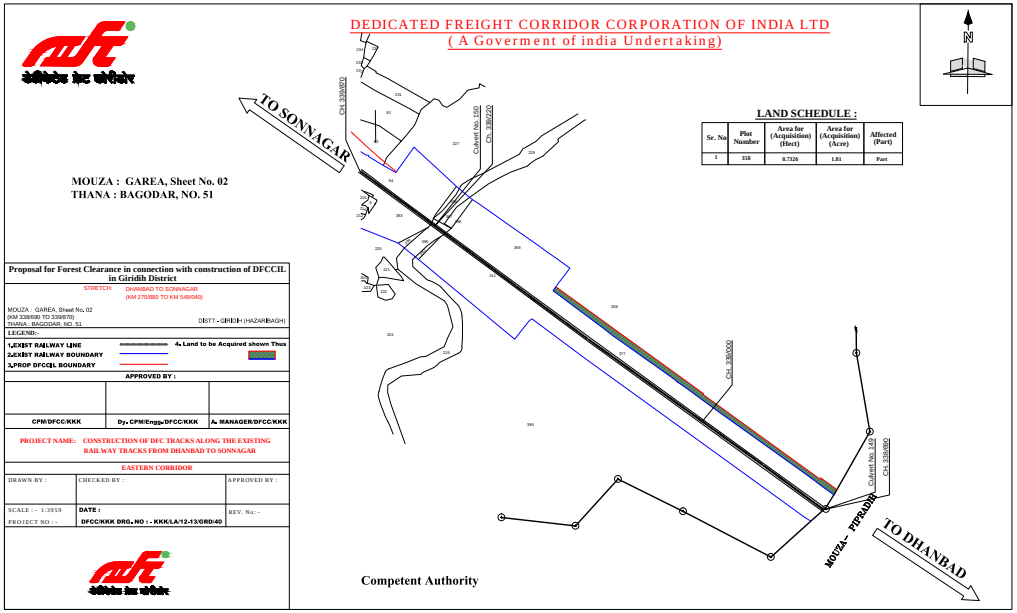
TO SONNAGAR
CH. 339/870
Culvert No. 150
Ch. 339/220
CH. 339/000
Culvert No. 149
CH. 338/690
MOUZA - PIPRADIH
TO DHANBAD
N
358

DEDICATED FREIGHT CORRIDOR CORPORATION OF INDIA LTD
(A Goverment of india Undertaking)

MOUZA : GAREA, Sheet No. 02
THANA : BAGODAR, NO. 51

LAND SCHEDULE :

Sr. No	Plot Number	Area for (Acquisition) (Hect)	Area for (Acquisition) (Acre)	Affected (Part)
1	358	0.7326	1.81	Part

Proposal for Forest Clearance in connection with construction of DFCCIL in Giridih District

STRETCH: DHANBAD TO SONNAGAR (KM 270/880 TO KM 549/040)

MOUZA : GAREA, Sheet No. 02
(KM 338/690 TO 339/870)
THANA : BAGODAR, NO. 51
DISTT.- GIRIDIH (HAZARIBAGH)

LEGEND:-
1.EXIST RAILWAY LINE
2.EXIST RAILWAY BOUNDARY
3.PROP DFCCIL BOUNDARY
4. Land to be Acquired shown Thus

APPROVED BY :

CPM/DFCC/KKK	Dy. CPM/Engg./DFCC/KKK	A. MANAGER/DFCC/KKK

PROJECT NAME: CONSTRUCTION OF DFC TRACKS ALONG THE EXISTING RAILWAY TRACKS FROM DHANBAD TO SONNAGAR

EASTERN CORRIDOR

DRAWN BY : | CHECKED BY : | APPROVED BY :
SCALE : - 1:3959 | DATE : | REV. No: -
PROJECT NO : -
DFCC/KKK DRG. NO : - KKK/LA/12-13/GRD/40

Competent Authority

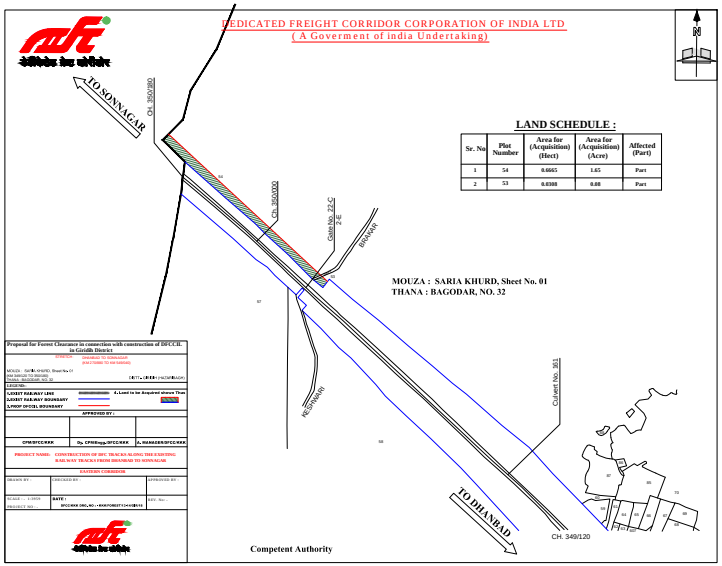
TO SONNAGAR
CH. 350/180
Ch. 350/000
Gate No. 22-C
BRAKAR
Culvert No. 361
CH. 349/120
TO DHANBAD
N
54
53

DEDICATED FREIGHT CORRIDOR CORPORATION OF INDIA LTD
(A Goverment of india Undertaking)

MOUZA : SARIA KHURD, Sheet No. 01
THANA : BAGODAR, NO. 32

LAND SCHEDULE :

Sr. No	Plot Number	Area for (Acquisition) (Hect)	Area for (Acquisition) (Acre)	Affected (Part)
1	54	0.6665	1.65	Part
2	53	0.0308	0.08	Part

Proposal for Forest Clearance in connection with construction of DFCCIL in Giridih District

STRETCH: DHANBAD TO SONNAGAR (KM 270/880 TO KM 549/040)

MOUZA : SARIA KHURD, Sheet No. 01
(KM 349/120 TO 350/180)
THANA : BAGODAR, NO. 32
DISTT.- GIRIDIH (HAZARIBAGH)

LEGEND:-
1.EXIST RAILWAY LINE
2.EXIST RAILWAY BOUNDARY
3.PROP DFCCIL BOUNDARY
4. Land to be Acquired shown Thus

APPROVED BY :

CPM/DFCC/KKK	Dy. CPM/Engg./DFCC/KKK	A. MANAGER/DFCC/KKK

PROJECT NAME: CONSTRUCTION OF DFC TRACKS ALONG THE EXISTING RAILWAY TRACKS FROM DHANBAD TO SONNAGAR

EASTERN CORRIDOR

DRAWN BY : | CHECKED BY : | APPROVED BY :
SCALE : - 1:3959 | DATE : | REV. No: -
PROJECT NO : -
DFCC/KKK DRG. NO : - KKK/FOREST/13-14/[illegible]

Competent Authority

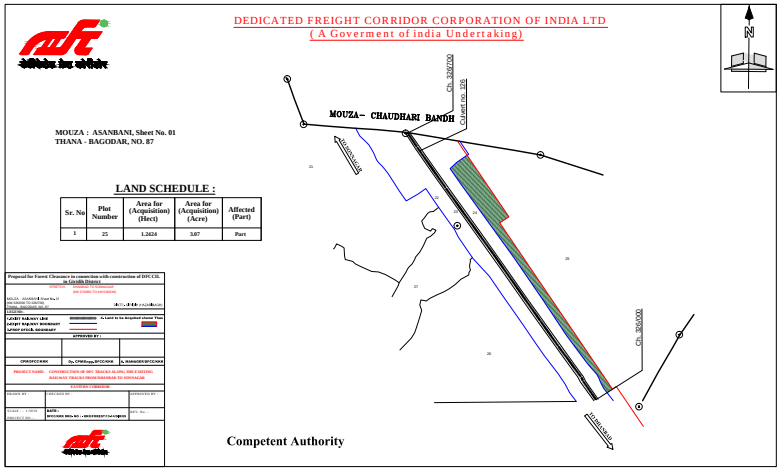
Ch. 320/700
Culvert no. 326
MOUZA- CHAUDHARI BANDH
TO SONNAGAR
Ch. 320/000
TO DHANBAD
N
25

DEDICATED FREIGHT CORRIDOR CORPORATION OF INDIA LTD
(A Goverment of india Undertaking)

MOUZA : ASANBANI, Sheet No. 01
THANA - BAGODAR, NO. 87

LAND SCHEDULE :

Sr. No	Plot Number	Area for (Acquisition) (Hect)	Area for (Acquisition) (Acre)	Affected (Part)
1	25	1.2424	3.07	Part

Proposal for Forest Clearance in connection with construction of DFCCIL in Giridih District

STRETCH: DHANBAD TO SONNAGAR

MOUZA : ASANBANI, Sheet No. 01
THANA - BAGODAR, NO. 87
DISTT.- GIRIDIH (HAZARIBAGH)

LEGEND:-
1.EXIST RAILWAY LINE
2.EXIST RAILWAY BOUNDARY
3.PROP DFCCIL BOUNDARY
4. Land to be Acquired shown Thus

APPROVED BY :

CPM/DFCC/KKK	Dy. CPM/Engg./DFCC/KKK	A. MANAGER/DFCC/KKK

PROJECT NAME: CONSTRUCTION OF DFC TRACKS ALONG THE EXISTING RAILWAY TRACKS FROM DHANBAD TO SONNAGAR

EASTERN CORRIDOR

DRAWN BY : | CHECKED BY : | APPROVED BY :
SCALE : - 1:3959 | DATE : | REV. No: -
PROJECT NO : -
DFCC/KKK DRG. NO : - KKK/FOREST/13-14/[illegible]

Competent Authority


TO SONNAGAR
MOUZA -

DEDICATED FREIGHT CORRIDOR COR
(A Goverment of india Un

MOUZA : PIPRADIH, Sheet No. 01
THANA : BAGODAR, NO. 50

Proposal for Forest Clearance in connection with construction of DFCCIL in Giridih District

STRETCH: DHANBAD TO SONNAGAR (KM 270/880 TO KM 549/040)

MOUZA : PIPRADIH, Sheet No. 01
(KM 338/100 TO 338/690)
THANA : BAGODAR, NO. 50
DISTT.- GIRIDIH (HAZARIBAGH)

LEGEND:-
1-EXIST RAILWAY LINE
2-EXIST RAILWAY BOUNDARY
3-PROP DFCCIL BOUNDARY
4- Land to be Acquired shown Thus

APPROVED BY :

CPM/DFCC/KKK	Dy. CPM/Engg./DFCC/KKK	A. MANAGER/DFCC/KKK

PROJECT NAME: CONSTRUCTION OF DFC TRACKS ALONG THE EXISTING RAILWAY TRACKS FROM DHANBAD TO SONNAGAR

EASTERN CORRIDOR

DRAWN BY : | CHECKED BY : | APPROVED BY :
SCALE : - 1:3959 | DATE : | REV. No: -
PROJECT NO : -
DFCC/KKK DRG. NO : - KKK/FOREST/13-14/GR/14

Competent Authority

DEDICATED FREIGHT CORRIDOR CORPORATION OF INDIA LTD
(A Goverment of india Undertaking)

MOUZA : CHICHANKI, Sheet No. 01
THANA : BAGODAR, NO. 54

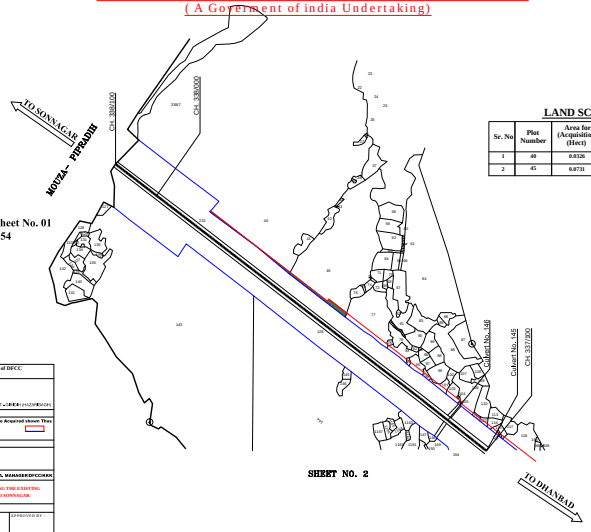
TO SONNAGAR
MOUZA – PIPRADIH
CH. 338/100
CH. 338/000
Culvert No. 146
Culvert No. 145
CH. 337/300
TO DHANBAD
N

LAND SCHEDULE :

Sr. No	Plot Number	Area for (Acquisition) (Hect)	Area for (Acquisition) (Acre)	Affected (Part)
1	40	0.0326	0.08	Part
2	45	0.0731	0.18	Part

SHEET NO. 2

Plan For Acquisition of Land For Construction of DFCC
in Giridih (Hazaribagh) District

STRETCH: DHANBAD TO SONNAGAR
(KM 270/880 TO KM 549/040)

MOUZA : CHICHANKI, Sheet No. 01
(KM 337/300 TO 338/100)
THANA : BAGODAR, NO. 54
DISTT.- GIRIDIH (HAZARIBAGH)

LEGEND:-

1.EXIST RAILWAY LINE		4. Land to be Acquired shown Thus
2.EXIST RAILWAY BOUNDARY		
3.PROP DFCCIL BOUNDARY		

APPROVED BY :

CPM/DFCC/KKK	Dy. CPM/Engg./DFCC/KKK	A. MANAGER/DFCC/KKK

PROJECT NAME: CONSTRUCTION OF DFC TRACKS ALONG THE EXISTING RAILWAY TRACKS FROM DHANBAD TO SONNAGAR

EASTERN CORRIDOR

DRAWN BY :	CHECKED BY :	APPROVED BY :
SCALE : - 1:3959 PROJECT NO : -	DATE : DFCC/KKK DRG. NO : - KKK/LA/13-13/GRD/38	REV. No: -

Competent Authority

DEDICATED FREIGHT CORRIDOR CORPORATION OF INDIA LTD
(A Goverment of india Undertaking)

LAND SCHEDULE :

Sr. No	Plot Number	Area for (Acquisition) (Hect)	Area for (Acquisition) (Acre)	Affected (Part)
1	348	0.0431	0.11	Part
2	342	0.4858	1.20	Part
3	382	0.1113	0.28	Part

MOUZA : KORADIH, Sheet No. 01
THANA - BAGODAR, NO. 85

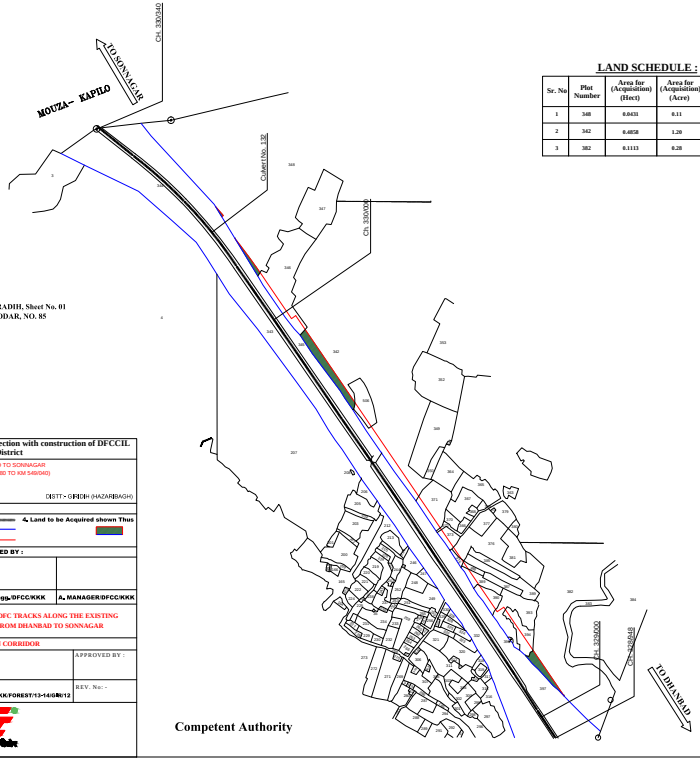
TO SONNAGAR
CH. 330/340
MOUZA – KAPILO
Culvert No. 132
Ch. 330/000
Ch. 329/000
CH. 328/948
TO DHANBAD
N

Proposal for Forest Clearance in connection with construction of DFCCIL
in Giridih District

STRETCH: DHANBAD TO SONNAGAR
(KM 270/880 TO KM 549/040)

MOUZA : KORADIH, Sheet No. 01
(KM 328/948 TO 330/340)
THANA - BAGODAR, NO. 85
DISTT.- GIRIDIH (HAZARIBAGH)

LEGEND:-

1.EXIST RAILWAY LINE		4. Land to be Acquired shown Thus
2.EXIST RAILWAY BOUNDARY		🟩
3.PROP DFCCIL BOUNDARY		

APPROVED BY :

CPM/DFCC/KKK	Dy. CPM/Engg./DFCC/KKK	A. MANAGER/DFCC/KKK

PROJECT NAME: CONSTRUCTION OF DFC TRACKS ALONG THE EXISTING RAILWAY TRACKS FROM DHANBAD TO SONNAGAR

EASTERN CORRIDOR

DRAWN BY :	CHECKED BY :	APPROVED BY :
SCALE : - 1:3959 PROJECT NO : -	DATE : DFCC/KKK DRG. NO : - KKK/FOREST/13-14/GRR/12	REV. No: -

Competent Authority

PORATION OF INDIA LTD
ndertaking)

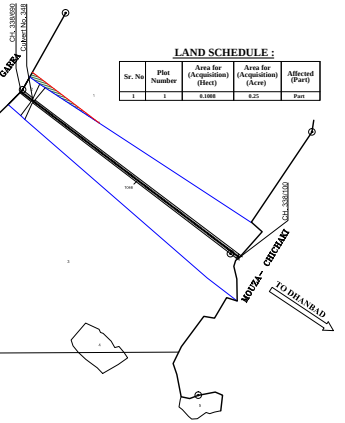
CH. 338/690
Culvert No. 348
GARIA
CH. 338/100
MOUZA – CHICHAKI
TO DHANBAD
N

LAND SCHEDULE :

Sr. No	Plot Number	Area for (Acquisition) (Hect)	Area for (Acquisition) (Acre)	Affected (Part)
1	1	0.1008	0.25	Part

DEDICATED FREIGHT CORRIDOR CORPORATION OF INDIA LTD
(A Goverment of india Undertaking)

LAND SCHEDULE :

Sr. No	Plot Number	Area for (Acquisition) (Hect)	Area for (Acquisition) (Acre)	Affected (Part)
1	25	0.1880	0.46	Part

MOUZA : ASANBANI, Sheet No. 02
THANA - BAGODAR, NO. 87

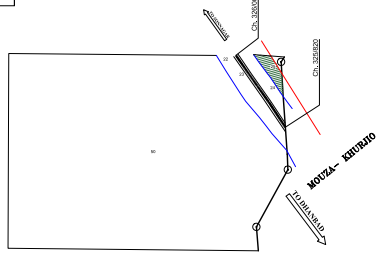
TO SONNAGAR
Ch. 326/000
Ch. 325/820
MOUZA – KHURJIO
TO DHANBAD
N

Proposal for Forest Clearance in connection with construction of DFCCIL
in Giridih District

STRETCH: DHANBAD TO SONNAGAR
(KM 270/880 TO KM 549/040)

MOUZA : ASANBANI, Sheet No. 02
(KM 325/820 TO 326/000)
THANA - BAGODAR, NO. 87
DISTT.- GIRIDIH (HAZARIBAGH)

LEGEND:-

1.EXIST RAILWAY LINE		4. Land to be Acquired shown Thus
2.EXIST RAILWAY BOUNDARY		▨
3.PROP DFCCIL BOUNDARY		

APPROVED BY :

CPM/DFCC/KKK	Dy. CPM/Engg./DFCC/KKK	A. MANAGER/DFCC/KKK

PROJECT NAME: CONSTRUCTION OF DFC TRACKS ALONG THE EXISTING RAILWAY TRACKS FROM DHANBAD TO SONNAGAR

EASTERN CORRIDOR

DRAWN BY :	CHECKED BY :	APPROVED BY :
SCALE : - 1:3959 PROJECT NO : -	DATE : DFCC/KKK DRG. NO : - KKK/FOREST/13-14/GIR/08	REV. No: -

Competent Authority

DEDICATED FREIGHT CORRIDOR CORPORATION OF INDIA LTD
(A Goverment of india Undertaking)

LAND SCHEDULE :

Sr. No	Plot Number	Area for (Acquisition) (Hect)	Area for (Acquisition) (Acre)	Affected (Part)
1	4655	0.0208	0.05	Part
2	4964	0.7231	1.79	Part
3	4710	0.0504	0.12	Part

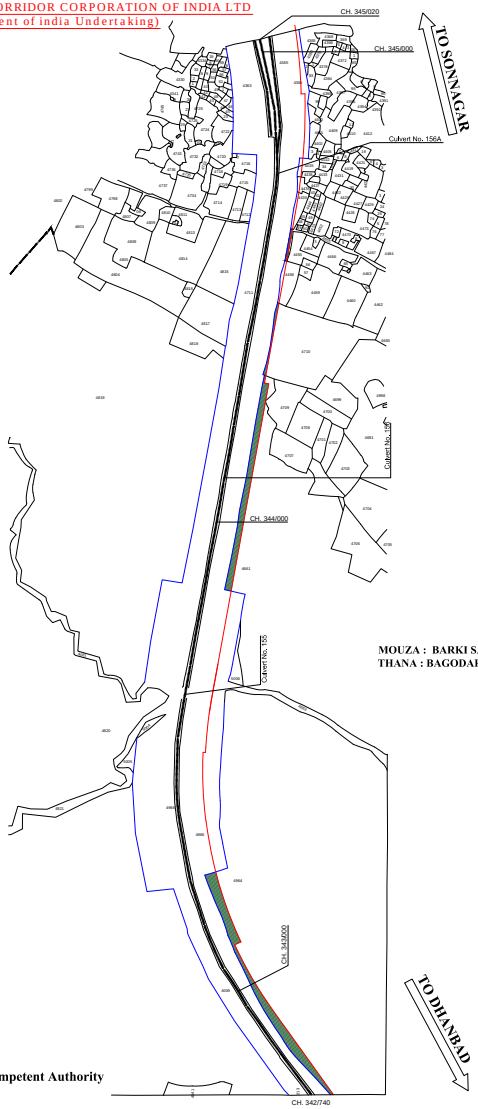
CH. 345/020
CH. 345/000
TO SONNAGAR
Culvert No. 156A
CH. 344/000
Culvert No. 155
CH. 343/000
TO DHANBAD
CH. 342/740
N

MOUZA : BARKI SARIA, Sheet No. 04
THANA : BAGODAR, NO. 44

Proposal for Forest Clearance in connection with construction of DFCCIL in Giridih District

STRETCH: DHANBAD TO SONNAGAR
(KM 270/880 TO KM 549/040)

MOUZA : BARKI SARIA, Sheet No. 04
(KM 342/740 TO 345/020)
THANA : BAGODAR, NO. 44
DISTT.:- GIRIDIH (HAZARIBAGH)

LEGEND:-

1.EXIST RAILWAY LINE ▬▬▬
2.EXIST RAILWAY BOUNDARY ▬▬▬
3.PROP DFCCIL BOUNDARY ▬▬▬
4. Land to be Acquired shown Thus ▨

APPROVED BY :

CPM/DFCC/KKK	**Dy. CPM/Elect./DFCC/KKK**	**A. MANAGER/DFCC/KKK**

PROJECT NAME: CONSTRUCTION OF DFC TRACKS ALONG THE EXISTING RAILWAY TRACKS FROM DHANBAD TO SONNAGAR

EASTERN CORRIDOR

DRAWN BY :	CHECKED BY :	APPROVED BY :
SCALE : - 1:3959 PROJECT NO : -	**DATE :** **DFCC/KKK DRG. NO : - KKK/FOREST/13-14/GIR/16**	REV. No: -

Competent Authority

DEDICATED FREIGHT CORRIDOR CORPORATION OF INDIA LTD
(A Goverment of india Undertaking)

MOUZA : CHAUDHARIBANDH, Sheet No. 02
THANA - BAGODAR, NO. 86

LAND SCHEDULE :

Sr. No	Plot Number	Area for (Acquisition) (Hect)	Area for (Acquisition) (Acre)	Affected (Part)
1	1379	0.4037	1.00	Part

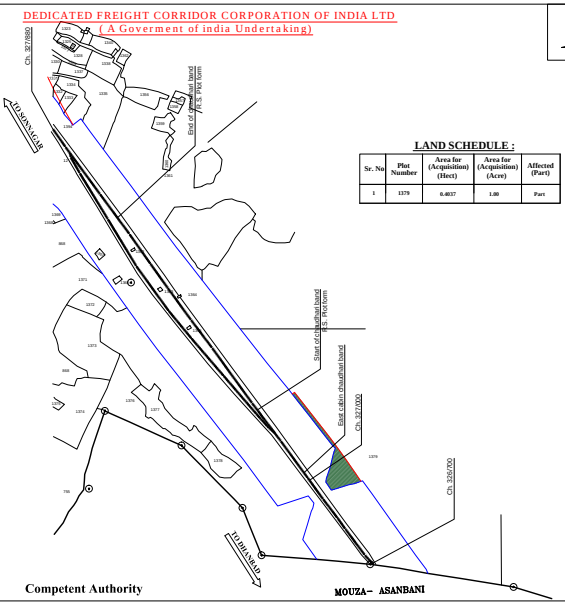
Ch. 327/880
TO SONNAGAR
End of chaudhari band
R.S. Plot form
Start of chaudhari band
R.S. Plot form
End cabin chaudhari band
Ch. 327/000
Ch. 326/700
TO DHANBAD
MOUZA- ASANBANI
N

Proposal for Forest Clearance in connection with construction of DFCCIL in Giridih District

STRETCH: DHANBAD TO SONNAGAR
(KM 270/880 TO KM 549/040)

MOUZA : CHAUDHARIBANDH, Sheet No. 02
(KM 326/700 TO 327/880)
THANA - BAGODAR, NO. 86
DISTT.- GIRIDIH (HAZARIBAGH)

LEGEND:-

1.EXIST RAILWAY LINE ▬▬▬
2.EXIST RAILWAY BOUNDARY ▬▬▬
3.PROP DFCCIL BOUNDARY ▬▬▬
4. Land to be Acquired shown Thus ▨

APPROVED BY :

CPM/DFCC/KKK	Dy. CPM/Engg./DFCC/KKK	A. MANAGER/DFCC/KKK

PROJECT NAME: CONSTRUCTION OF DFC TRACKS ALONG THE EXISTING RAILWAY TRACKS FROM DHANBAD TO SONNAGAR

EASTERN CORRIDOR

DRAWN BY :	CHECKED BY :	APPROVED BY :
SCALE : - 1:3959 PROJECT NO : -	DATE : DFCC/KKK DRG. NO : - KKK/FOREST/13-14/GIR/10	REV. No: -

Competent Authority

DEDICATED FREIGHT CORRIDOR CORPORATION OF INDIA LTD
(A Goverment of india Undertaking)

LAND SCHEDULE :

Sr. No	Plot Number	Area for (Acquisition) (Hect)	Area for (Acquisition) (Acre)	Affected (Part)
1	118	0.0089	0.02	Part

MOUZA : CHICHANKI, Sheet No. 02
THANA : BAGODAR, NO. 54

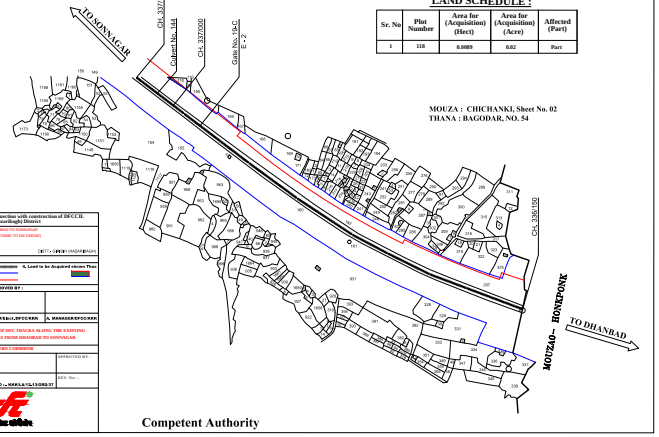
TO SONNAGAR
CH. 337/100
Culvert No. 144
CH. 337/000
Gate No. 19-C
E-2
CH. 336/150
MOUZA- HONKPONK
TO DHANBAD
N

Proposal for Forest Clearance in connection with construction of DFCCIL in Giridih (Hazaribagh) District

STRETCH: DHANBAD TO SONNAGAR
(KM 270/880 TO KM 549/040)

MOUZA : CHICHANKI Sheet No. 02
(KM 336/150 TO 337/100)
THANA : BAGODAR, NO. 54
DISTT.- GIRIDIH (HAZARIBAGH)

LEGEND:-

1.EXIST RAILWAY LINE ▬▬▬
2.EXIST RAILWAY BOUNDARY ▬▬▬
3.PROP DFCCIL BOUNDARY ▬▬▬
4. Land to be Acquired shown Thus ▨

APPROVED BY :

CPM/DFCC/KKK	Dy. CPM/Elect./DFCC/KKK	A. MANAGER/DFCC/KKK

PROJECT NAME: CONSTRUCTION OF DFC TRACKS ALONG THE EXISTING RAILWAY TRACKS FROM DHANBAD TO SONNAGAR

EASTERN CORRIDOR

DRAWN BY :	CHECKED BY :	APPROVED BY :
SCALE : - 1:3959 PROJECT NO : -	DATE : DFCC/KKK DRG. NO : - KKK/LA/13-14/GIR/17	REV. No: -

Competent Authority

DEDICATED FREIGHT CORRIDOR CORPORATION OF INDIA LTD
(A Goverment of india Undertaking)

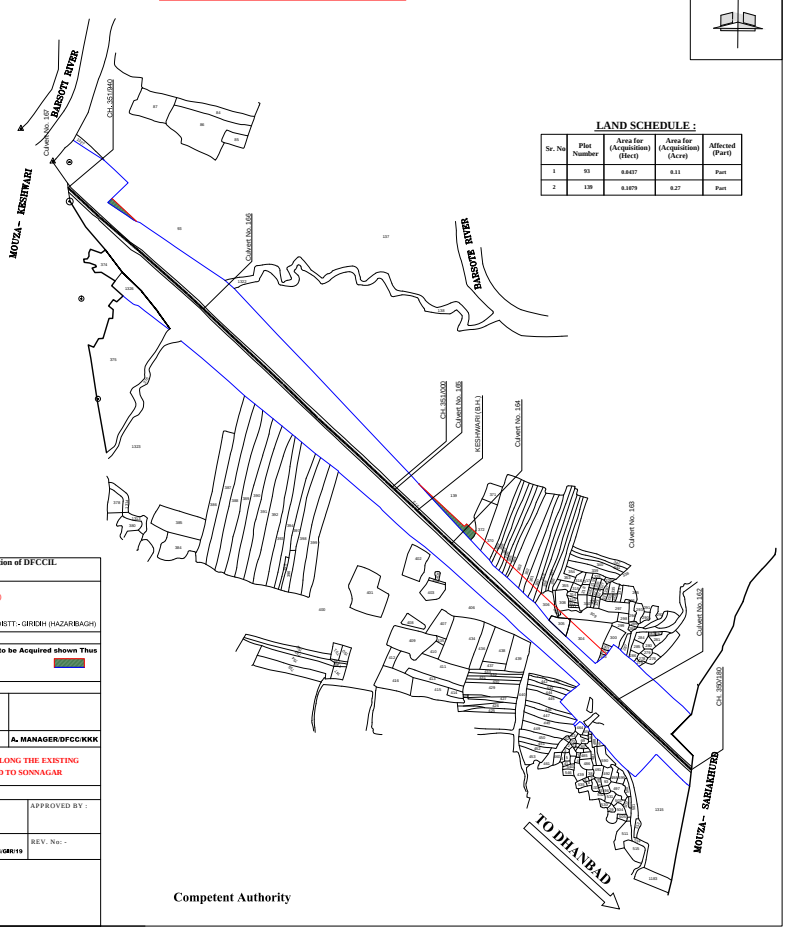
N
TO SONNAGAR
BARSOTI RIVER
Culvert No. 167
CH. 351/940
MOUZA – KESHWARI
Culvert No. 166
BARSOTE RIVER
MOUZA : BARWADIH
THANA : BAGODAR, NO. 31
CH. 351/000
Culvert No. 165
KESHWARI (B.H.)
Culvert No. 164
Culvert No. 163
Culvert No. 162
CH. 350/180
MOUZA – SARIAKHURD
TO DHANBAD

LAND SCHEDULE :

Sr. No	Plot Number	Area for (Acquisition) (Hect)	Area for (Acquisition) (Acre)	Affected (Part)
1	93	0.0437	0.11	Part
2	139	0.1079	0.27	Part

Proposal for Forest Clearance in connection with construction of DFCCIL in Giridih District

STRETCH: DHANBAD TO SONNAGAR
(KM 270/880 TO KM 549/040)

MOUZA : BARWADIH
(KM 350/180 TO 351/940)
THANA : BAGODAR, NO. 31
DISTT:- GIRIDIH (HAZARIBAGH)

LEGEND:-

1.EXIST RAILWAY LINE ▬
2.EXIST RAILWAY BOUNDARY —
3.PROP DFCCIL BOUNDARY —
4. Land to be Acquired shown Thus ▨

APPROVED BY :

CPM/DFCC/KKK	Dy. CPM/Engg./DFCC/KKK	A. MANAGER/DFCC/KKK

PROJECT NAME: CONSTRUCTION OF DFC TRACKS ALONG THE EXISTING RAILWAY TRACKS FROM DHANBAD TO SONNAGAR

EASTERN CORRIDOR

DRAWN BY :	CHECKED BY :	APPROVED BY :
SCALE : - 1:3959 PROJECT NO : -	DATE : DFCC/KKK DRG. NO : - KKK/FOREST/13-14/GIR/19	REV. No: -

Competent Authority

DEDICATED FREIGHT CORRIDOR CORPORATION OF INDIA LTD
(A Goverment of india Undertaking)

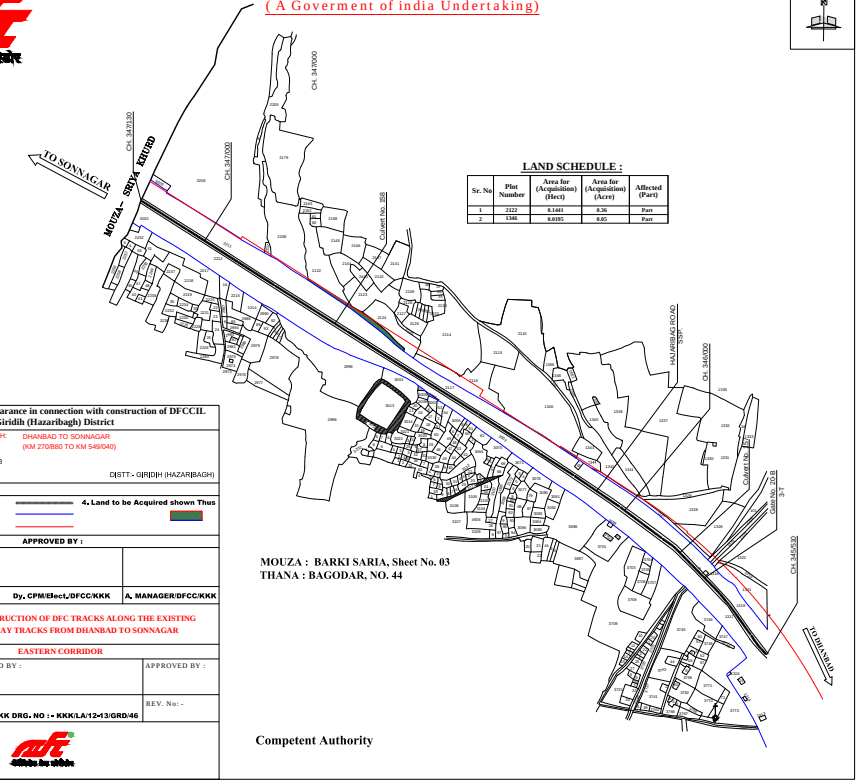
N
CH. 347/000
CH. 347/130
TO SONNAGAR
MOUZA – SERYA KHURD
CH. 347/000
Culvert No. 158
HAJARIBAG ROAD
CH. 346/000
Culvert No.
CH. 345/510
TO DHANBAD
MOUZA : BARKI SARIA, Sheet No. 03
THANA : BAGODAR, NO. 44

LAND SCHEDULE :

Sr. No	Plot Number	Area for (Acquisition) (Hect)	Area for (Acquisition) (Acre)	Affected (Part)
1	2122	0.1441	0.36	Part
2	1346	0.0195	0.05	Part

Proposal for Forest Clearance in connection with construction of DFCCIL in Giridih (Hazaribagh) District

STRETCH: DHANBAD TO SONNAGAR
(KM 270/880 TO KM 549/040)

MOUZA : BARKI SARIA, Sheet No. 03
(KM 345/510 TO 347/130)
THANA : BAGODAR, NO. 44
DISTT:- GIRIDIH (HAZARIBAGH)

LEGEND:-

1.EXIST RAILWAY LINE ▬
2.EXIST RAILWAY BOUNDARY —
3.PROP DFCCIL BOUNDARY —
4. Land to be Acquired shown Thus ▨

APPROVED BY :

CPM/DFCC/KKK	Dy. CPM/Elect./DFCC/KKK	A. MANAGER/DFCC/KKK

PROJECT NAME: CONSTRUCTION OF DFC TRACKS ALONG THE EXISTING RAILWAY TRACKS FROM DHANBAD TO SONNAGAR

EASTERN CORRIDOR

DRAWN BY :	CHECKED BY :	APPROVED BY :
SCALE : - 1:3959 PROJECT NO : -	DATE : DFCC/KKK DRG. NO : - KKK/LA/12-13/GRD/46	REV. No: -

Competent Authority

DEDICATED FREIGHT CORRIDOR CORPORATION OF INDIA LTD
(A Goverment of india Undertaking)

MOUZA : CHAUDHARIBANDH, Sheet No. 01
THANA - BAGODAR, NO. 86

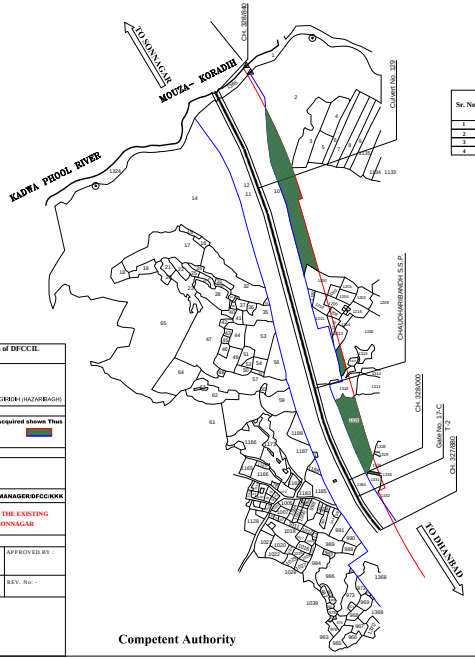
TO SONNAGAR
MOUZA- KORADIH
CH. 328/840
KADWA PHOOL RIVER
Culvert No. 129
CHAUDHARIBANDH S.S.P.
CH. 328/000
Gate No. 17-C
T-2
CH. 327/880
TO DHANBAD

LAND SCHEDULE :

Sr. No	Plot Number	Area for (Acquisition) (Hect)	Area for (Acquisition) (Acre)	Affected (Part)
1	2	0.9407	2.32	Part
2	1282	0.0668	0.16	Part
3	1319	0.4829	1.19	Part
4	1335	0.0119	0.03	Part

Proposal for Forest Clearance in connection with construction of DFCCIL in Giridih (Hazaribagh) District

STRETCH: DHANBAD TO SONNAGAR
(KM 270/880 TO KM 549/040)

MOUZA : CHAUDHARIBANDH, Sheet No. 01
(KM 327/880 TO 328/840)
THANA - BAGODAR, NO. 86
DISTT:- GIRIDIH (HAZARIBAGH)

LEGEND:-

1.EXIST RAILWAY LINE
2.EXIST RAILWAY BOUNDARY
3.PROP DFCCIL BOUNDARY
4. Land to be Acquired shown Thus ▨

APPROVED BY :

CPM/DFCC/KKK	Dy. CPM/Elect./DFCC/KKK	A. MANAGER/DFCC/KKK

PROJECT NAME: CONSTRUCTION OF DFC TRACKS ALONG THE EXISTING RAILWAY TRACKS FROM DHANBAD TO SONNAGAR

EASTERN CORRIDOR

DRAWN BY :	CHECKED BY :	APPROVED BY :
SCALE : - 1:3959 PROJECT NO : -	DATE : DFCC/KKK DRG. NO : - KKK/LA/12-13/GRD/28	REV. No: -

Competent Authority

DEDICATED FREIGHT CORRIDOR CORPORATION OF INDIA LTD
(A Goverment of india Undertaking)

MOUZA : BARKI SARIA, Sheet No. 05
THANA : BAGODAR, NO. 44

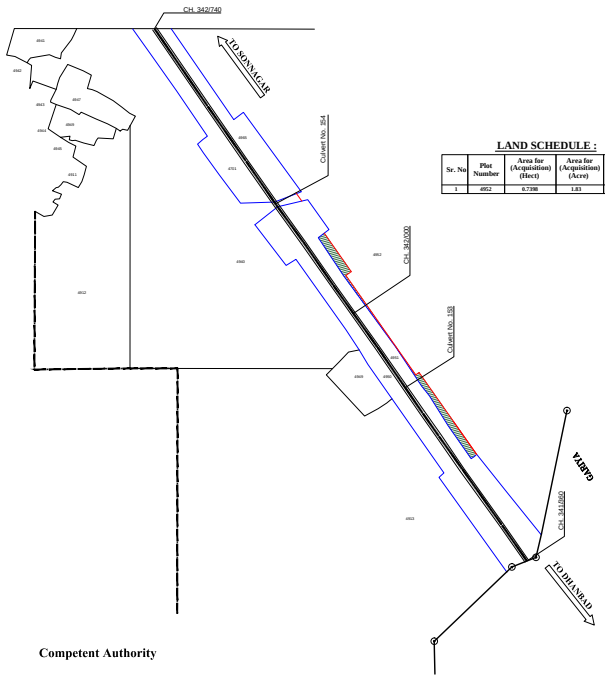
CH. 342/740
TO SONNAGAR
Culvert No. 154
CH. 342/000
Culvert No. 153
GARIYA
CH. 341/360
TO DHANBAD

LAND SCHEDULE :

Sr. No	Plot Number	Area for (Acquisition) (Hect)	Area for (Acquisition) (Acre)	Affected (Part)
1	4952	0.7398	1.83	Part

Proposal for Forest Clearance in connection with construction of DFCCIL in Giridih District

STRETCH: DHANBAD TO SONNAGAR
(KM 270/880 TO KM 549/040)

MOUZA : BARKI SARIA, Sheet No. 05
(KM 341/360 TO 342/740)
THANA : BAGODAR, NO. 44
DISTT:- GIRIDIH (HAZARIBAGH)

LEGEND:-

1.EXIST RAILWAY LINE
2.EXIST RAILWAY BOUNDARY
3.PROP DFCCIL BOUNDARY
4. Land to be Acquired shown Thus ▨

APPROVED BY :

CPM/DFCC/KKK	Dy. CPM/Engg./DFCC/KKK	A. MANAGER/DFCC/KKK

PROJECT NAME: CONSTRUCTION OF DFC TRACKS ALONG THE EXISTING RAILWAY TRACKS FROM DHANBAD TO SONNAGAR

EASTERN CORRIDOR

DRAWN BY :	CHECKED BY :	APPROVED BY :
SCALE : - 1:3959 PROJECT NO : -	DATE : DFCC/KKK DRG. NO : - KKK/FOREST/13-14/GIR/15	REV. No: -

Competent Authority

DEDICATED FREIGHT CORRIDOR CORPORATION OF INDIA LTD
(A Goverment of india Undertaking)

MOUZA : GAREA, Sheet No. 01
THANA : BAGODAR, NO. 51

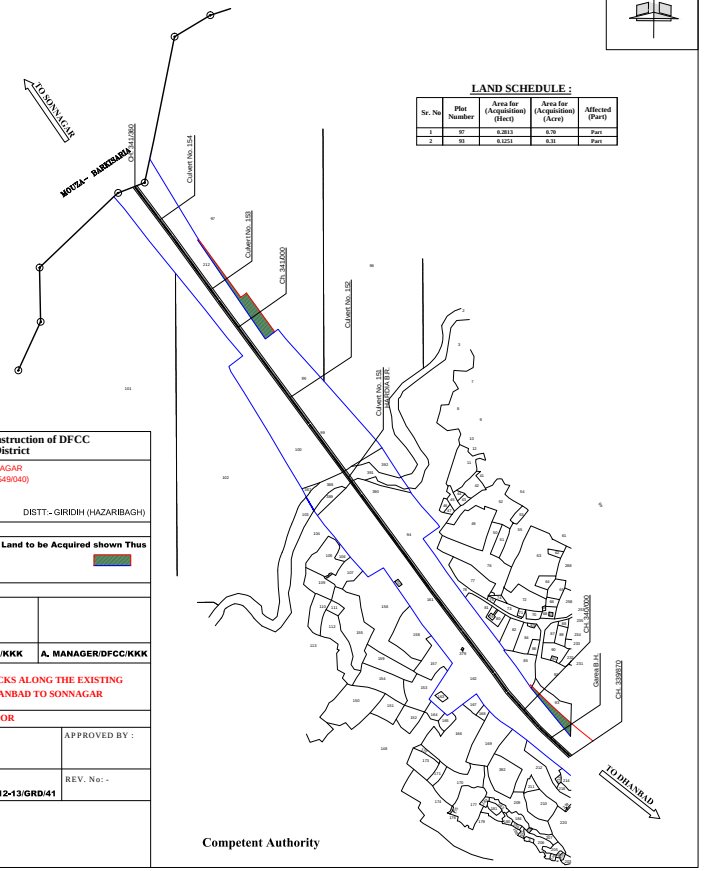
TO SONNAGAR
MOUZA- BARKISARIA
CH. 341/360
Culvert No. 154
Culvert No. 153
Ch. 341/000
Culvert No. 152
Culvert No. 151
HARDIA B.R.
CH. 340/000
Garea B.H.
CH. 339/870
TO DHANBAD

LAND SCHEDULE :

Sr. No	Plot Number	Area for (Acquisition) (Hect)	Area for (Acquisition) (Acre)	Affected (Part)
1	97	0.2813	0.70	Part
2	93	0.1251	0.31	Part

Plan For Acquisition of Land For Construction of DFCC in Giridih (Hazaribagh) District

STRETCH: DHANBAD TO SONNAGAR
(KM 270/880 TO KM 549/040)

MOUZA : GAREA, Sheet No. 01
(KM 339/870 TO 341/360)
THANA : BAGODAR, NO. 51
DISTT:- GIRIDIH (HAZARIBAGH)

LEGEND:-

1.EXIST RAILWAY LINE
2.EXIST RAILWAY BOUNDARY
3.PROP DFCCIL BOUNDARY
4. Land to be Acquired shown Thus ▨

APPROVED BY :

CPM/DFCC/KKK	Dy. CPM/Engg./DFCC/KKK	A. MANAGER/DFCC/KKK

PROJECT NAME: CONSTRUCTION OF DFC TRACKS ALONG THE EXISTING RAILWAY TRACKS FROM DHANBAD TO SONNAGAR

EASTERN CORRIDOR

DRAWN BY :	CHECKED BY :	APPROVED BY :
SCALE : - 1:3959 PROJECT NO : -	DATE : DFCC/KKK DRG. NO : - KKK/LA/12-13/GRD/41	REV. No: -

Competent Authority