

Proposal

Under the provision of forest (Conservation) Act.1980

For

Use of Forest Land

For non-forest purpose

BULDANA FOREST DIVISION

Proposal No. : FP/MH/ROAD/39611/2019

Rehabilitation and Up-gradation of Malkapur - Buldana - Chikhli -Deulgaonraja - Jalna
NH-753-A Road, Section-I, Chikhali to Takarkhed Bhagile Km 68.900 to Km 108.500
And Section-II, Takarkhed Bhagile to Jalna, km 108+500 to km 153+160 to Four lane
with paved shoulder in the State of Maharashtra.

Required Forest Area 15.38 ha.

-Proposal submitted by –

Executive Engineer,
National Highway Division(P.W.),
Akola.

**Checklist for preparing proposal for diverting of forest land into non-forestry purpose
under provision of Forest (Conservation) Act, 1980**

Name of the Proposal: Rehabilitation and Up-gradation of Malkapur - Buldana - Chikhli - Deulgaonraja - Jalna NH-753-A Road, Section-I, Chikhali to Takarkhed Bhagile Km 68.900 to Km 108.500 And Section-II, Takarkhed Bhagile to Jalna, km 108+500 to km 153+160 to Four lane with paved shoulder in the State of Maharashtra.

Check list for preparing proposals of Maharashtra State for diverting forest land for non-forest use under provisions of Forest (Conservation) Act, 1980

Sr. No	Details of Check list	Compliance
1.	Information of proposal from item of form 1(I) regarding short description of the proposal / project which should invariably include.	Page No.
	a) cost of outlay	
	b) Justification for locating the project in forest area giving alternative those were examined and reasons for the rejection.	
	c) Financial and social benefits	
	d) Total population benefited.	
	e) Employment generated.	
2.a	The Geo digital map in 1:10,000 or any suitable scale with geo-reference boundary in shape file prepared by using total stations or differential GPS and also indicate forest land, non-forest land & adjoining land to the proposed for diversion, in different colors must be duly signed by the Deputy Conservator of Forests concerned and Project Authority, as per the GOI letter No.F.no.11-9/98-FC,dt.8/7/2011. Compartment boundary on the map should clearly be marked. Satellite imageries to be used to show the density of forest cover to be enclosed.	Page No.
b	Index Map in 1:50000 scale with Project location: Latitude/ Longitude to be enclosed.	--
	1. Proposed area up to 1.00 ha	• Only one co-ordinate to be given
	2. Proposed area up to 1.00 to 5.00 ha	<input checked="" type="checkbox"/> Two co-ordinate diagonally to be given
	3. Proposed area above 5.00 ha.	<input type="checkbox"/> Four co-ordinates at four corners to be given.
	B 4. Village Map	Page No.
c	Map of compensatory Afforestation of forest / Non forest area in 1:50000 scale with location of Latitude & Longitude.	Page No.
	1. Proposed area up to 1.00 ha	• Only one co-ordinate to be given
	2. Proposed area up to 1.00 to 5.00 ha	<input checked="" type="checkbox"/> Two co-ordinate diagonally to be given
	3. Proposed area above	<input type="checkbox"/> Four co-ordinates at four corners to be

	5.00 ha.	given.	
d	A comprehensive land use plan of the area required should be attached if land is required for more than one purpose the building plan and estimate should invariably be attached if the area is required for construction purpose.		--
e	The following information must be complied in the construction of State Highway /National Highway / Road/ Winding /Exploitation Purpose / Canal / Transmission line & all other linear Project as per GOI guideline vide No.6-MPB-071/2011-BHO-736, Dt.30/04/2012.		--
i	Map of the alternative alignments or route map examined by Dy.CF/ Project Authority to be enclosed.		Not Applicable
ii	Show proposed diversion of forest / non forest area in the Original, colored or legible topo-sheet and to be enclosed.		Page No.
iii	To give the Latitude & Longitude of the proposed area at starting, ending turning point and breaking of the forest area Which should be identifiable.		Page No.
iv	To show the existing Water body / Water channel or road Which should be identifiable?		Not Applicable
v	To show the newly proposed bridge /culvert / underground pass / tunnel etc. to be identify clearly.		Project Note Page No.
vi	To enclose the cross section Plan / Map indicating dimension of (Length / Width / Height /depth etc) clearly.		Page No.
vii	To show the additional impacted area clearly this may be impacted temporarily by the proposed construction.		Not Applicable
viii	To show the diversity of the ecology this is to be impacted by the proposed construction.		Not Applicable
f	Map of Eco-Sensitive Zone, in 1:2, 50,000 or 1" = 4 mile scale by showing the distance of "Protected Area" from proposed forest areas under diversion, in kilometre.		Not Applicable
g	Map of Wind Mill and Wind mast to be enclosed by showing the 10.00 Km radius area from the wind mast site on 1:50,000 or 1:25000 scale topo sheet.		Not Applicable
	Certificate by Dy. CF/ Chief Conservator of Forest and their authenticated documents.		
3	Documents verification Certificate by the Deputy Conservator of Forest		Certificate No.3 Page No.
4	Certificate of Dy. Conservator of Forest for absences of alternative about the Project and minimum demand of forest area.		Certificate No.4 Page No.
5	Certificate by the Deputy Conservator of Forests that no violation done of the FCA-1980 and their guideline.		Certificate No.5 Page No.
a	If violated, circumstances leading to violation date of commencement of work /quantity of work done and the amount spent Certificate to be furnished by the concerned inspection of the site of violation.		Not Applicable
b	If work started in forest land when and how much amount spent on the project and the works done in the forest land.		Not Applicable
c	Detailed report of the disciplinary action or proposed to be taken against		Not Applicable

	the concerned staff for violation of the provisions of the Act.	
d	Details of clarification for violation, if administrative and technical sanction accorded to the project by project authority / user agency after the promulgation of the Forest (Conservation) Act, 1980.	Not Applicable
6	Suitability certificate by the Deputy Conservator of Forests that forest and non forest land is suitable for raising trees species.	Certificate No.6 Page No.
A	The Compensatory Afforestation certificate must be geo-tagged photos of the areas proposed for Compensatory Afforestation.	Page No.
7	Certificate of Identified Forest and Acquired Forest for Compensatory Afforestation Area by Dy. Conservator of Forests	Certificate No.7 Page No.
8	Certificate of Identified Forest and Acquired Forest for Non Forest area under the project by Dy. Conservator of Forests.	Certificate No.8 Page No.
9	Certificate by the Dy.CF Whether the proposed project likely to affect any monument site of cultural, historical, religious, archaeological or recreational importance including wild life sanctuaries and national parks to be enclosed	Certificate No.9 Page No.
10	Wild life Certificate by the Dy.C.F.	Certificate No.10 Page No.
11	Net Present Value Certificate must be marked with eco-class /category of Forest as per the GOI letter F.No.5-3/2007/-FC, Dt.05/02/2009 to be enclosed.	Certificate No.11 Page No.
12	No cutting and felling of trees Certificate of by the Dy. Conservator of Forests to be enclosed	Certificate No.12 Page No.
13	Certificate about distance of Project from Protected area by Deputy Conservator of Forest.	Certificate No.13 Page No.
14	Certificate of Dy. Conservator of Forests regarding alternative examined for liner project (Certificate No-27)	Certificate No.14 Page No.
15	Certificate by the Dy. CF Whether, the required Annexure and the particulars to the proposal furnished in English? If any Govt. orders are in Marathi, English as required by the Government of India to be enclosed.	Certificate No.15 Page No.
16	Zudpi Jungle land offered certificate by the Dy. CF for the compensatory afforestation is in a compact patch and is contingencies of the forest area and is suitable for the management point of view.	Certificate No.16 Page No.
17	Site inspection report form Deputy Conservator of Forests if forest area involves is less than 10 ha and by Conservator of Forests if forest area involved is more than 10 ha in regard to sensitivity and potential value of the forest area in regard to forest types in catchments and submergence area.	Certificate No.17 Page No.
18	Certificate of the Dy.CF regarding the proposal of the Eco-Tourism Scrutinized vide GOM order No.WLP-1002/c.r.53/F-1/dated 20.2.2008 to be enclosed.	Certificate No.18 Page No.

19	Compensatory Afforestation scheme prepared by Dy.CF.	Certificate No.19 Page No.
20	Medicinal plantation / road side/ canal side plantation scheme prepared by PA /Dy.cf whether the proposed area is diverted for wind power/ transmission line and other linear proposals to be enclosed.	Certificate No.20 Page No.
21	Cost benefits analysis. Whether the area is more than 20.00 ha.	Certificate No.21 Page No.
22	Item wise break up of forest and non forest area required category wise (Dam seat, submergence, quarry, roads, colony, canals etc.) area statement to be enclosed	Certificate No.22 Page No.
23	List of the Identified forest form the Deputy Conservator of Forest	Certificate No.23 Page No.
24	List of tree, species wise/girth wise, with local and scientific name to be given. If felling of trees is essential? The estimate of tree felling to be enclosed. As per GOI letter no. 7-1/89/(For)/Part-VIII/2012-BHO/848, dt.18/05/2012.	Certificate No.24 Page No.
	Certificate by Chief Conservator of Forest and their authenticated documents.	
25	Net Present Value Certificate must be counter signed by Chief Conservator of Forest / with eco-class /category to be shown in the certificate of Forest as as per the GOI letter F.No.5-3/2007/-FC, Dt.05/02/2009 to be enclosed	Certificate No.25 Page No.
	Certificate by Project Agency and their authenticated documents:-	
26	Chronological of Events	Certificate No.26 Page No.
27	Attempts made to find out Non forest land for the proposal/ reasons for its rejection of the same and minimum demand of forest area.	Certificate No.27 Page No.
28	Unqualified commitment from the project authority to bear cost of exploitation of felling of trees and their allied works under project.	Certificate No.28 Page No.
29	Certificate by Project Authority for the cost of Compensatory Afforestation. (Certificate No.6)	Certificate No.29 Page No.
30	Certificate by the project authority that no violation done of the FCA-1980 and their guideline.	Certificate No.30 Page No.
31	Certificate by the Project Authority to furnish the Net Present Value as per the ordered by Government of India.	Certificate No.31 Page No.
32	Certificate of project authority (Providing i.e. water supply facilities to)	Certificate No.32 Page No.
33	Certificate of the Project Authority to get the Environmental clearance as per the Environmental Act. 2006 (whenever necessary)	Certificate No.33 Page No.
34	Certificate of Non Indemnity to forest Department (by Project Authority)	Certificate No.34 Page No.
35	Certificate or Noc from the private owner if the area under private forest	Certificate No.35

	act, (Acquisition) Act.1975 to be enclosed. (By villagers)	Page No.
36	Certificate of the Projects Authority to take up catchments area treatment plan as per the guideline of Government of India	Certificate No.36 Page No.
37	Catchment area treatment plan.	Certificate No.37 Page No.
38	Command area development plan.	Certificate No.38 Page No.
39	Certificate by Project Authority Whether stipulation is made that 5 % of area under command of the project is made available to the Forest Department for planting trees and other vegetation for which necessary irrigation should be provided free of cost by the project authority / user agency. If the forest area involved is less than 2. 00 ha and there is no felling to tree growth; it is to be dealt with as per simplified procedure.	Certificate No.39 Page No.
40	Project note by the project authority. With salient features.	Certificate No.40 Page No.
	a) Total catchment area	
	b) Total command area	
	c) Full reservoir level	
	d) High flood level	
	e) Minimum drawal level	
	f) Total catchment area of the dam (in Ha) and its breakup forest land, cultivated land, Pasture, Human cultivation and others.	
	g) Details as per item (f) above for the area coming under submergence.	
	h) Total No. of families and population affected, scheduled caste and scheduled tribe families to be displaced should be separately indicated.	
	i) Proposal for the rehabilitation of affected persons (Rehabilitation Plan)	
	j) Comprehensive land use plan for the area required outside the submergence i.e. building roads and other ancillary facilities outside submergence i.e. building roads and other ancillary facilities.	
41	It has been observed that water hardly stands the ear around even up to FRL. Trees can definitely stand in water for one to three months and therefore submergence should be calculated 2 M below FRL for this following should be given for forest areas involved.	Certificate No.41 Page No.
	i) Area of submergence at H.F.L. (High flood level)	
	ii) Area of submergence at F.R.L. (Full Reservoir level)	
	iii) Area of submergence at 2 Meter below F.R.L.	
	iv) Area of submergence at 4 Meter below F.R.L.	
42	List of trees 2 Meter, 4 Meter below F.R.L. in submergence area species	Certificate No.42 Page No.

	wise.	
43	Administrative/Technical approval from the competent authority to be enclosed.	Certificate No.43 Page No.
44	Certificate/ undertaking by the project authority regarding the wind power project as per the GOI letter Dated 14/05/2004 to be enclosed.	Certificate No.44 Page No.
	Certificate by Other Department:-	
45	In case of proposal related to stone quarries, the recommendation of the Director, Geological and Mines is required.	Certificate No.45 Page No.
46	If any Protected/Archaeological/Heritage site and other Important Monument is located in the area. The Certificate by Archaeological Department to be enclosed	Certificate No.46 Page No.
47	Certificate about the distance of Project from Protected area by the Dy.CF Wildlife Department. Whether the Project area within 10.00 Km. should be clearly shown and marked.	Certificate No.47 Page No.
48	No Objection Certificate of M.D., F.D.C.M. for involvement of their area.	Certificate No.48 Page No.
49	Relevant Notification/7/12 Extract/ restoration order/Rights of record etc. of the proposed forest land to be enclosed.	Certificate No.49 Page No.
	Certificate by Collector:-	
50	Certificate from the Collector that no alternative suitable non-forest land is available for the project. (In A Form itself)	Certificate No.50 Page No.
51	Certificate of Collector under the FRA-2006 with resolution of Gram Sabha/Gram Panchayat as per GOI letter dated 3/8/2009 to be enclosed.	Certificate No.51 Page No.
52	Certificate of Compensatory Afforestation land made available by Collector.	Certificate No.52 Page No.
53	Certificate of non availability of non-forest area for Compensatory Afforestation by the Collector/Commissioner.	Certificate No.53 Page No.
54	The agency has not given alternative land to the forest Department. If non forest land for C.A. scheme is not available in the entire state the certificate from the Chief Secretary of the State to be enclosed. Vide GOI letter dt 13/2/12	Certificate No.54 Page No.
55	As the project, area is within the 10.00 km from the boundary of PA area therefore, the information regarding 16 points check list provided by Principle Chief Conservator of Forest (W.L.) Nagpur which is enclosed herewith to be furnished	Certificate No.55 Page No.

56.	All the certificate and documents must have name of the signatory, designation, station, & date under the signature as per the GOM letter vide, dtd.01 December 2010.	Certificate No.56 Page No.
57.	Resolution of the Gram Sabha may not be required in cases of projects like transmission line, roads, canals, laying of pipeline/optical fibers where linear diversion of forest land in several villages are involved, unless recognized rights of PTG/ PAC are being affected as per Government of India F.No.11-9/98-FC(pt.) dated 05/02/2013	Certificate No.57 Page No.

Date: 02/04/2019

Place: Akola.



(R. B. Zalte)

Executive Engineer,
Public Works Department "NH Division",
Akola (Maharashtra).

Information in From-A Part- I

Filled up by
The Project Authority

Executive Engineer,
National Highway Division(P.W.),
Akola.

APPENDIX
(Sec Rule 6)
FORM – 'A'

Form for seeking prior approval under section 2 of the proposals by the State Governments and other Authorities

PART – 1

(To be filled up by user agency)

1. Project Details

- (i) Short narrative of the proposal and project /scheme for which the forest land is acquired
- Rehabilitation and Up-gradation of Malkapur - Buldana - Chikhli - Deulgaonraja - Jalna NH-753-A Road, Section-I, Chikhali to Takarkhed Bhagile Km 68.900 to Km 108.500 And Section-II, Takarkhed Bhagile to Jalna, km 108+500 to km 153+160 to Four lane with paved shoulder in the State of Maharashtra.
- Good transportation systems are lifeline to the area they serve. Roads bring about all-round development in the region. A good road network helps in the success of all development activities. It is in the sphere of movement of people and goods, agriculture, commerce, education, health, and social welfare, or even maintenance of law and order and security.
- The Malkapur-Buldana-Chikhali-Deulgaonraja-Jalna (Aurangabad) Road is located in the district of Buldana and Jalna, which in turn is located in the State of Maharashtra. Maharashtra occupies the western and central part of the country and has a long coastline stretching nearly 720 km along the Arabian Sea. The Sahyadri mountain ranges provide a physical backbone to the State on the west, while the Satpuda hills along the north and Bhamragad-Chiroli Gaikhuri ranges on the east serve as its natural borders. The State is surrounded by Gujarat to the north west,

Madhya Pradesh to the north, Chhattisgarh to the east, Andhra Pradesh to the south east, Karnataka to the south and Goa to the south west.

This link is beneficial for exchange of traffic from one National highway to another National highway.

- | | | |
|-------|--|---|
| (ii) | Map showing the required forest land, boundary of adjoining forest on a 1:50,000 scale map | Map attached on Page No. |
| (iii) | Cost of the project | Total Cost of the Project Rs. 811.00 Crores |
| (iv) | Justification for locating the project in forest area | Government of India has decided to develop various National Highways/State Highways & Corridors, where the intensity of traffic has increased significantly and there is requirement of augmentation of capacity for safe and efficient movement of traffic.
Rehabilitation and Up-gradation of Malkapur - Buldana - Chikhli -Deulgaonraja - Jalna NH-753-A Road, Section-I, Chikhali to Takarkhed Bhagile Km 68.900 to Km 108.500 And Section-II, Takarkhed Bhagile to Jalna, km 108+500 to km 153+160 to Four lane with paved shoulder is already four lane existing road.
So we have decided to take necessary permission Under the provision of forest (conservation) Act 1980, Hence this proposal is submitted for necessary clearance. |
| (v) | Cost-benefit analysis | Not Applicable |
| (vi) | Employment likely to be generated | During Construction approximately 200 construction personals will work at site |
| 2 | Purpose-wise break-up of the total land required | Total required forest land = 15.38 ha |
| 3 | Details of displacement of people due to the project, if any | There is no displacement of the people due to this project in forest area. |
| (i) | Number of Families | Not Applicable |
| (ii) | Number of Scheduled caste Tribe families | Not Applicable |

- (iii) Rehabilitation Plan (To be enclosed) Not Applicable
- 4 Whether clearance from Environment (Protection) Act, 1986 required? (yes/No) Not Applicable
- 5 Undertaking to bear the cost of raising and maintenance of compensatory forestation and/or penal compensatory forestation as well as cost for protection and regeneration of Safely Zone etc as per the scheme prepared by the State Government (undertaking to be enclosed) Undertaking to bear the cost of compensatory afforestation is enclosed on page no.
- 6 Details of Certificates / documents enclosed as required under the instructions (1)Village map
(2) Index map (Topo Map)
(3) Location Geo - Digital map
(4) 7/12 extract
(5) Brief note of the Project
(6) Necessary Certificates and undertaking

Date: - 02/04/2019

Place: - Akola.


(R. B. Zalte)

Executive Engineer,
Public Works Department "NH Division",
Akola (Maharashtra).

Information in From-A Part- II

Filled up by
The Project Authority

THE DEPUTY CONSERVATOR OF FORESTS,
Buldana Forest Division,
Buldana.

PART – II

(To be filled by the concerned Deputy Conservator of Forest)

7. Location of the Project/ Scheme Rehabilitation and Up-gradation of Malkapur - Buldana - Chikhli -Deulgaonraja - Jalna NH-753-A Road, Section-I, Chikhali to Takarkhed Bhagile Km 68.900 to Km 108.500 And Section-II, Takarkhed Bhagile to Jalna, km 108+500 to km 153+160 to Four lane with paved shoulder in the State of Maharashtra.
- (i) State / Union Territory Maharashtra.
- (ii) District Buldana.
- (iii) Forest Division Buldana Forest Division, Buldana.
- (iv) Area of forest land **15.38 Ha.**
proposed for Road (in ha)

Sr. No.	Name of Village	Taluka	Required Forest Land			
			S./Gut No.	Length & Width	Area in	
					Sq.M.	HA.
1	2	3	4	5	6	7
1	Ancharwadi	Chikhali	245	Irregular Shape	38229.90	3.82
			332		1580.19	0.16
2	Andhera	Deulgaon Raja	353		1744.18	0.17
			279		1090.23	0.11
			278		4223.09	0.42
			1223		8737.15	0.87
			1222		10164.30	1.02
3	Dhotra(Nandai)	Deulgaon Raja	9		925.45	0.09
4	Deulgaon Mahi	Deulgaon Raja	75		7067.10	0.71
5	Mehunaraja	Deulgaon Raja	100		9302.40	0.93
			101		1768.98	0.18
			102		20772.23	2.08
			103		536.88	0.05
6	Aaland	Deulgaon Raja	8	1326.57	0.13	
			79	2726.94	0.27	
7	Jawalkhed	Deulgaon Raja	31+32+33	9672.03	0.97	
			28+29+30	11170.7	1.12	
			127+128+129	22714.79	2.27	
Total					153753	15.38

- v) Legal Status of Forest Forest.
- (vi) Density of Vegetation Area's density is 0.01

- | | | |
|--------|---|---|
| (vii) | Species-wise (scientific names) and diameter class-wise enumeration of trees (to be enclosed, in case of irrigation / hydel projects enumeration at FRI, FRI-2 meter & FRI-1 meter also to be enclosed | In above mentioned forest location, Total trees of various diameters are affected. Details of trees (Species wise & diameter wise) are enclosed from page no. |
| (viii) | Brief note on vulnerability / of the Forest area to erosion | No Erosion. |
| (ix) | Approximate distance of proposed site for diversion from boundary of forest | Proposed Road widening is adjacent to Forest Boundary. |
| (x) | Whether forms part of national Park, wildlife Sanctuary biosphere reserve, tiger reserve, tiger reserve, elephant, corridor etc (If so the details of the area and comments of the Chief Wildlife Warden to be annexed) | No. |
| (xi) | Whether any rare / endangered / unique species of flora and fauna founding the area of so details thereof | No rare / endangered / unique species of flora & fauna found in the area. |
| (xii) | Whether any protected archaeological / heritage site / defiance establishment or any other important monument is located in the area If so, the details thereof with NOC from competent authority, if required | There is no protected archaeological / heritage site/defiance establishment or any other important monument located in the area, which is to be diverted. |
| 8. | Whether the requirement of forest land as proposed by the user agency in col2 of Part-I is unavoidable and basic minimum for the project If no, recommended area item-wise with details of alternatives examined | Yes, required land is unavoidable and barest minimum. |
| 9. | Whether any work in violation of | No. |

Act has been carried out (Yes/No) If Yes, details of the same including period of work done, action taken on carrying officials Whether work in violation is still in progress

10. Details of compensatory afforestation scheme: A compensatory afforestation scheme is enclosed on Page No.
- (i) Details of non-forest area / degraded forest area identified for compensatory afforestation, its distance from adjoining forest, number of patches, size of each patch Attached on Page No.
- (ii) Map Showing non-forest/ degraded forest area identified for compensatory afforestation and adjoining forest boundaries Attached on Page No.
- (iii) Detailed compensatory afforestation scheme including species to be planned, implementing agency Tune schedule, cost structure etc Attached on Page No.
- (iv) Total Financial outlay for compensatory afforestation scheme As detailed on Page No.
- (v) Certificates from competent authority regarding suitability of area identified for compensatory afforestation and from management of point of view (To be signed by the concerned Deputy Conservator of Forest) Page No.
11. Site inspection report of the DCF (to be enclosed) especially high ting facts asked in col 7 (xi, xii) 8 & 9 above Attached on Page No.
12. Division / District Profile District – Buldana.
Division – Buldana Forest Division.

i) Geographical area of the district	Geographical area of the Buldana District is	ha.	
ii) Forest area of the Division Buldana.		ha.	
iii) Total forest area devoted since 1980 with number of cases	Nos.	Area diverted	Ha.
iv) Total Compensatory afforestation stipulated in the district division since 1980 on-	a.	Ha.	
a) forest land including penal Compensatory afforestation	b.	Ha.	
b) Non Forest Land			
v) Progress of Compensatory afforestation as on-	a.	Ha.	
(a) Forest Land	b.	Ha.	
(b) Non- Forest Land			

13

Specific recommendations of the deputy conservator of forest for acceptance or otherwise of the proposal with reasons.

Good transportation systems are lifeline to the area they serve. Roads bring about all-round development in the region. A good road network helps in the success of all development activities. It is in the sphere of movement of people and goods, agriculture, commerce, education, health, and social welfare, or even maintenance of law and order and security.

The project under reference undertaken by National Highway Division(P.W.) is part of public infrastructure facility and essential for convenient, fast & safe travel. Hence, the proposal is being recommended.

Date: - / /2019

Place: - Buldana.

(S. N. Mali)
Deputy Conservator of Forests,
 Buldana Forest Division,
 Buldana.

PART – III

(To be filled up by the concerned Chief Conservator of Forests)

- 1 Whether site, where the forestland involved is located has been inspected by concerned Chief Conservator of Forests (Yes / No) If yes, the date of inspection and observations made in form of inspection note to be enclosed
- 2 Whether the Chief Conservator of Forests agree with the information given in Part-II and the recommendations of the Deputy Conservator of Forests
- 3 Specific recommendations of the concerned Chief Conservator of Forests for acceptance or otherwise of the proposal with detailed reasons

Date: - / /2019

Place:- Amravati

**Chief Conservator of Forests, (T.)
Amravati,**

PART-IV

(To be filled up by the Nodal Officer or Principal Chief Conservator of Forests or
Head of the Forest Department)

1 Detailed opinion and specific recommendations of the State Forest Department
for acceptance or otherwise of the proposal with detailed reasons

Date: - / /2019

Place:-

Nodal Officer
Principal Chief Conservator of Forests

PART – V


(To be filled in by the Secretary in charge of the Forest Department or any other authorized officer of the State Government not below the rank of Under Secretary)

1 Recommendations of the State Government

Date: - / /2019

Place:-

Nodal Officer
Principal Chief Conservator of Forests



AREA STATEMENT

**Item-wise Breakup of the Land
BULDANA FOREST DIVISION
(Under Forest Conservation Act, 1980)
Abstract of Item-wise Breakup of the Land
Required Area Statement of Forest Land**

Sr. No.	Name of Village	Taluka	Required Forest Land				Legal Status of required forest land	Required Non-Forest Land				Total Area (7+12) in HA.
			S./Gut No.	Length & Width	Area in			S./Gut No.	Length & Width	Area in		
					Sq. M.	HA.				Sq. M.	HA.	
1	2	3	4	5	6	7	8	9	10	11	12	13
1	Ancharwadi	Chikhali	245	Irregular Shape	38229.90	3.82	Forest C Class	NIL				3.82
			332		1580.19	0.16	Forest					0.16
2	Andhera	Deulgaon Raja	353		1744.18	0.17	State of Maharashtra Forest Department					0.17
			279		1090.23	0.11	Sarkar C Class Forest					0.11
			278		4223.09	0.42	Sarkar C Class Forest					0.42
			1223		8737.15	0.87	State of Maharashtra Forest Department					0.87
			1222		10164.30	1.02	State of Maharashtra Forest Department					1.02
3	Dhotra(Nandai)	Deulgaon Raja	9		925.45	0.09	Forest					0.09
4	Deulgaon Mahi	Deulgaon Raja	75		7067.10	0.71	Sarkar C Class Forest					0.71
5	Mehunaraja	Deulgaon Raja	100		9302.40	0.93	Forest					0.93
			101	1768.98	0.18	Forest					0.18	

			102		20772.23	2.08	Forest		2.08
			103		536.88	0.05	Forest		0.05
6	Aaland	Deulgaon Raja	8		1326.57	0.13	Forest		0.13
			79		2726.94	0.27	Forest		0.27
7	Jawalkhed	Deulgaon Raja	31+32+33		9672.03	0.97	Forest		0.97
			28+29+30		11170.7	1.12	Forest		1.12
			127+128+129		22714.79	2.27	Forest		2.27
Total Required Forest Land					153753	15.38			15.38

Date: - 02/04/2019

Place: - Akola.



(R. B. Zalte)

Executive Engineer,
Public Works Department "NH Division",
Akola (Maharashtra).



Project Note.

PROJECT NOTE

By the Project Authority

Name of the Project: Rehabilitation and Up-gradation of Malkapur - Buldana - Chikhli -Deulgaonraja - Jalna NH-753-A Road, Section-I, Chikhali to Takarkhed Bhagile Km 68.900 to Km 108.500 And Section-II, Takarkhed Bhagile to Jalna, km 108+500 to km 153+160 to Four lane with paved shoulder in the State of Maharashtra.

1.0 GENERAL

1.1 With the growth of urban centre and the economic activities around the focal points, the demand for inter-urban transportation has been increasing steadily in India. To cope with this ever-increasing demand 4 laning of several National Highway have been undertaken in various phases under National Highway Division for safe, economic and fast travel.

1.2 Considering the ever-increasing traffic demand on major link roads This link is beneficial for exchange of traffic from one highway to another highway. As it acts as North-South Corridor in Maharashtra etc.

The project road starts from Malkapur at Y-Junction (Major Junction on NH-6) at Km 0.0 (20.903186°Latitude), (76.204513°Longitudes) and ends at Jalna (Nagpur-Aurangabad-Mumbai Highway SH-30) at 155.110 Km (19.850728° Latitude) (75.864388° Longitudes). Project road divided into three section As per NH-PWD annual maintenance plan 2016-17 for Existing alignment of Deulgaon Raja Bypass from existing km 124.450(PWD km 121.700) to km 128.900 (PWD km 128.800) (Design Chainage from km 122+600 to km 127+000) has been already approved and fund had already been sanctioned to NH-PWD for construction of the same. The Project Road Malkapur-Buldana-Chikhali-Deulgaonraja-Jalna (Aurangabad) Road is

situated in eastern part of Maharashtra State having a total existing length 155.110 Kms and design length 153.160 Kms. The project road section between Malkapur and Jalna has been divided into following traffic homogeneous sections:

2.0 DESIGN STANDARDS

2.1 The following standards for some major design elements of the proposed road, generally conforming to the internationally accepted standards for highway on similar terrain and traffic conditions were recommended by Consultants and were accepted by the National Highway Division.

2.2. Roads

The proposal for the Rehabilitation and Up-gradation of Malkapur - Buldana - Chikhli -Deulgaonraja - Jalna NH-753-A Road, Section-I, Chikhali to Takarkhed Bhagile Km 68.900 to Km 108.500 And Section-II, Takarkhed Bhagile to Jalna, km 108+500 to km 153+160 to Four lane with paved shoulder in the State of Maharashtra with bridges for 4 lanning are provided in Table 2.1

Table 2.1 Improvement Proposals

Sr. No.	Design Elements	Proposed Features
1	Design speed	80 Km/h
2	Right of way (m)	As per ROW –30 mtr.
3	Carriageway width	15.00 m.
4	Paved Shoulder (m)	1.500
5	Earthen Shoulder (m)	1.0m.
6	Edge Strip (m)	1.00 m.
7	Median (m)	1.20 m.
8	Lane width	3.50 m.
9	Longitudinal Gradient (%)	1:60 min.
	Ruling	1 : 30
	Absolute	1 : 20

	Minimum	1 : 20
10	Cambers	2.0%
11	Length of Service roads	Nil
12	Bus Bays	Nil
13	Truck lay byes	Nil

B. Bridge and Culverts

The improvement proposal for bridges and structures essentially consists of two components

- Up gradation of project corridor by provision of new bridges and structures to accommodate projected traffic.
- Widening / rehabilitation / replacing the bridges and structures on existing road.

The numbers of Bridges/Flyovers/CD structures proposed for the project is presented in the table -2.2

Table 2.2 Proposed Bridges, Flyovers & CD structures

Sr. No.	Structures	Nos.
1	No. of Major bridges	01 Nos.
2	No. of Minor bridges	16 Nos.
3	Flyover/ROB	Nil
4	Vehicular underpass	02 Nos.
5	Pedestrian underpass	Nil
6	Cattle/underpass	Nil
7	Foot Over Bridges	Nil
8	Culverts (Widening/rehabilitation)	74 Nos.

Widening/rehabilitation of bridges and structures on existing road

- The existing minor bridges on the existing road required to be repaired/ rehabilitated/ widened/ replaced to cater for safe movement of present day traffic and traffic expected in future.
- The repair/rehabilitation for existing bridges is proposed as contained in IRC SP on Techniques for strengthening of bridges.

2.3 Road Alignment

The project road starts from Malkapur at Y-Junction (Major Junction on NH-6) at Km 0.0 (20.903186°Latitude), (76.204513°Longitudes) and ends at Jalna (Nagpur-Aurangabad-Mumbai Highway SH-30) at 155.110 Km (19.850728° Latitude) (75.864388° Longitudes).

2.4 Existing ROW/Land width

The objectives of the proposal project is to improve the existing road to standard 4 lanes depending upon the growth of vehicular traffic, proposed road development requires various studies such as traffic, terrain ribbon development, need for alternative alignments, bypass, service road for urban/built-up areas and flyover/interchanges and widening of major as well as minor bridges and CD structures etc.

2.5 Proposed ROW

In general, right of way (ROW) of 30mtr is required for the widening to 4 lanes of project road. This required additional land acquisition where ROW is other than specified location where geometric improvement requires additional lanes; additional land width will be required.

2.6 Lane Configuration

Based on the traffic survey, analysis and forest the 4-lane configuration is sufficient to cater to the traffic up to year 2040.

2.7 Financial Details

- The capital cost of the project 811.00 Crores
- Construction period 24 Months

Date: - 02/04/2019

Place: - Akola.



(R. B. Zalte)

Executive Engineer,
Public Works Department "NH Division",
Akola (Maharashtra).



Necessary Certificates

As per the guideline issued by the Chief Conservator of Forests:

Nodal Officer, MS: Nagpur's letter

: No Desk; 17/: NC/CRJ/571, dated 2nd July, 2005

Required Certificates for the proposal, as per the guideline issued by
the Chief Conservator of Forests & Nodal Officer, MS, Nagpur's letter

No Desk-17/NC/RS/571, dated 2nd July, 2005

Certificate No. 3

Documents verification certificate- By the Deputy Conservator of Forest,
Buldana Forest Division, Buldana.

Certified that all the documents enclosed here with the proposal have been
scrutinized as per the revised check list and found to be correct.

Date: - / /2019

Place: - Buldana.

(S. N. Mali)
Deputy Conservator of Forest,
Buldana Forest Division,
Buldana.

Certificate No. 4

Certificate of Dy. Conservator of Forest for absences of alternative about the Project and minimum demand of forest area.

Certified that no suitable alternative non-forest land is available other than forest for Rehabilitation and Up-gradation of Malkapur - Buldana - Chikhli -Deulgaonraja - Jalna NH-753-A Road, Section-I, Chikhali to Takarkhed Bhagile Km 68.900 to Km 108.500 And Section-II, Takarkhed Bhagile to Jalna, km 108+500 to km 153+160 to Four lane with paved shoulder in the State of Maharashtra Project in Village Ancharwadi, Survey/Gut No. 245, 332, Taluka Chikhali; Village Andhera , Survey/Gut No. 353, 279, 278, 1223, 1222; Village Dhotra(Nandai), Survey/Gut No. 9; Village Deulgaon Mahi, Survey/Gut No. 75; Village Mehunaraja, Survey/Gut No. 100, 101, 102, 103; Village Aaland, Survey/Gut No. 8, 79; Jawalkhed, Survey/Gut No. 31+32+33, 28+29+30, 127+128+129; Taluka Deulgaon Raja; Dist Buldana demand for the forest land is minimum.

Date: - / /2019

Place: - Buldana.

(S. N. Mali)
Deputy Conservator of Forest,
Buldana Forest Division,
Buldana.

Certificate No.5

Certificate by the Deputy Conservator of Forests that no violation done of the FCA-1980 and their guideline.

Certified that already existing Four lane/Two lane Malkapur - Buldana - Chikhli -Deulgaonraja - Jalna NH-753-A Road, Section-I, Chikhali to Takarkhed Bhagile Km 68.900 to Km 108.500 And Section-II, Takarkhed Bhagile to Jalna, km 108+500 to km 153+160 BT road is being Rehabilitated and Up-gradated to Four lane concrete road with paved shoulder.

Date: - / /2019

Place: - Buldana.

(S. N. Mali)
Deputy Conservator of Forest,
Buldana Forest Division,
Buldana.

Certificate No.6

Suitability Certificate of forest that forest and Non-forest land is suitable for raising tree species by the Deputy Conservator of Forests, Buldana Forest Division, Buldana

Not applicable

Date: - / /2019

Place: - Buldana.

(S. N. Mali)
Deputy Conservator of Forest,
Buldana Forest Division,
Buldana.

Certificate No. 7

Certificate of identified Forest and Acquired Forest for compensatory afforestation area the Deputy Conservator of Forests, Buldana Forest Division, Buldana.

Not Applicable

Date: - / /2019

Place: - Buldana.

(S. N. Mali)
Deputy Conservator of Forest,
Buldana Forest Division,
Buldana.

Certificate No. 8

Certificate of Identified forest and acquired forest for Non Forest area under the Project by Deputy Conservator of Forests, Buldana Forest Division, Buldana.

This is certify that, following non forest covered under the project is not under the provision of Maharashtra Private forest (Acquisition) Act, 1975 by virtue of application of section 35 of Indian Forest Act, 1972 & is not recognized as deemed reserve forest as well as not include in the area identified as "Forest" as per the dictionary meaning of forest as intimated to the expert committee under interim judgment of Hon'ble Supreme Court dated 12/1/1996.

Date: - / /2019

Place: - Buldana.

(S. N. Mali)
Deputy Conservator of Forest,
Buldana Forest Division,
Buldana.

Certificate No.9

Certificate by the Deputy Conservator of Forests the proposed project likely to affect any monument site of cultural, Historical, Religious, Archaeological or recreational importance.

This is to certify that, the proposed work for Rehabilitation and Up-gradation of Malkapur - Buldana - Chikhli -Deulgaonraja - Jalna NH-753-A Road, Section-I, Chikhali to Takarkhed Bhagile Km 68.900 to Km 108.500 And Section-II, Takarkhed Bhagile to Jalna, km 108+500 to km 153+160 to Four lane with paved shoulder in the State of Maharashtra in Village Ancharwadi, Survey/Gut No. 245, 332, Taluka Chikhali; Village Andhera , Survey/Gut No. 353, 279, 278, 1223, 1222; Village Dhotra(Nandai), Survey/Gut No. 9; Village Deulgaon Mahi, Survey/Gut No. 75; Village Mehunaraja, Survey/Gut No. 100, 101, 102, 103; Village Aaland, Survey/Gut No. 8, 79; Jawalkhed, Survey/Gut No. 31+32+33, 28+29+30, 127+128+129; Taluka Deulgaon Raja; Dist Buldana is not likely to affect any monument site of cultural, historical, religious, archaeological or recreational importance.

Date: - / /2019

Place: - Buldana.

(S. N. Mali)
Deputy Conservator of Forest,
Buldana Forest Division,
Buldana.

Certificate No. 10

Wildlife certificate-Deputy Conservator of Forests, Buldana Forest Division, Buldana

This is to certify that, proposed work purpose i.e. for Rehabilitation and Up-gradation of Malkapur - Buldana - Chikhli -Deulgaonraja - Jalna NH-753-A Road, Section-I, Chikhali to Takarkhed Bhagile Km 68.900 to Km 108.500 And Section-II, Takarkhed Bhagile to Jalna, km 108+500 to km 153+160 to Four lane with paved shoulder in the State of Maharashtra Project in Village Ancharwadi, Survey/Gut No. 245, 332, Taluka Chikhali; Village Andhera , Survey/Gut No. 353, 279, 278, 1223, 1222; Village Dhotra(Nandai), Survey/Gut No. 9; Village Deulgaon Mahi, Survey/Gut No. 75; Village Mehunaraja, Survey/Gut No. 100, 101, 102, 103; Village Aaland, Survey/Gut No. 8, 79; Jawalkhed, Survey/Gut No. 31+32+33, 28+29+30, 127+128+129; Taluka Deulgaon Raja; Dist Buldana is not included in the area of any National Park, Wild Life Sanctuary or Nature Reserve.

Date: - / /2019

Place: - Buldana.

(S. N. Mali)
Deputy Conservator of Forest,
Buldana Forest Division,
Buldana.

Certificate No. 11

Net Present Value-Conservator of Forests, Buldana Forest Division, Buldana

Certify that **15.38 ha** of forest land to be used in this purpose i.e. for Rehabilitation and Up-gradation of Malkapur - Buldana - Chikhli -Deulgaonraja - Jalna NH-753-A Road, Section-I, Chikhali to Takarkhed Bhagile Km 68.900 to Km 108.500 And Section-II, Takarkhed Bhagile to Jalna, km 108+500 to km 153+160 to Four lane with paved shoulder in the State of Maharashtra Project in Village Ancharwadi, Survey/Gut No. 245, 332, Taluka Chikhali; Village Andhera , Survey/Gut No. 353, 279, 278, 1223, 1222; Village Dhotra(Nandai), Survey/Gut No. 9; Village Deulgaon Mahi, Survey/Gut No. 75; Village Mehunaraja, Survey/Gut No. 100, 101, 102, 103; Village Aaland, Survey/Gut No. 8, 79; Jawalkhed, Survey/Gut No. 31+32+33, 28+29+30, 127+128+129; Taluka Deulgaon Raja; Dist Buldana.

The density is 0.01, Eco class-III, category–open forest and value is **Rs. 6,26,000/** ha.

The amount of Net Present Value of 15.38 ha. Forest land is **Rs. 96, 27,880/- (Rs. Ninety Six lakh, Twenty Seven Thousand, Eight Hundred Eighty only)** is exactly as per the rates and calculation provided in the Govt. Resolution No. FLD-1002/CR/199/F-10 dated 19/12/2003 of Govt. of Maharashtra.

Date: - / /2019

Place: - Buldana.

(S. N. Mali)
Deputy Conservator of Forest,
Buldana Forest Division,
Buldana.

Certificate No. 12

No cutting and felling of trees certificate of Deputy
Conservator of Forests, Buldana Forest Division, Buldana

This is to certify that, there are total no. of trees are proposed to be cut in
the forest land of village Ancharwadi (Nos.), Taluka Chikhali; Village Andhera
(Nos.); Village Dhotra(Nandai)(Nos.); Village Deulgaon Mahi(Nos.); Village
Mehunaraja(Nos.); Village Aaland(Nos.); and Jawalkhed(Nos.). Taluka
Deulgaon raja, Dist Buldana after receiving due permission from the Central
government.

Date: - / /2019

Place: - Buldana.

(S. N. Mali)
Deputy Conservator of Forest,
Buldana Forest Division,
Buldana.

Certificate No. 13

Certificate about distance of Project from Protected area by Deputy Conservator of Forest, Buldana forest division, Buldana.

This is to certify that the proposed area is outside the protected area.

Date: - / /2019

Place: - Buldana.

(S. N. Mali)
Deputy Conservator of Forest,
Buldana Forest Division,
Buldana.

Certificate No. 14

Certificate of Dy. Conservator of Forests - Regarding alternative examined for liner project

Certified that no suitable alternative non-forest land is available other than forest for Rehabilitation and Up-gradation of Malkapur - Buldana - Chikhli -Deulgaonraja - Jalna NH-753-A Road, Section-I, Chikhali to Takarkhed Bhagile Km 68.900 to Km 108.500 And Section-II, Takarkhed Bhagile to Jalna, km 108+500 to km 153+160 to Four lane with paved shoulder in the State of Maharashtra Project in Village Ancharwadi, Survey/Gut No. 245, 332, Taluka Chikhali; Village Andhera , Survey/Gut No. 353, 279, 278, 1223, 1222; Village Dhotra(Nandai), Survey/Gut No. 9; Village Deulgaon Mahi, Survey/Gut No. 75; Village Mehunaraja, Survey/Gut No. 100, 101, 102, 103; Village Aaland, Survey/Gut No. 8, 79; Jawalkhed, Survey/Gut No. 31+32+33, 28+29+30, 127+128+129; Taluka Deulgaon Raja; Dist Buldana.

Date: - / /2019

Place: - Buldana.

(S. N. Mali)
Deputy Conservator of Forest,
Buldana Forest Division,
Buldana.

Certificate No. 15

Certificate by the Deputy Conservator of Forest Whether required Annexure and the particulars to the proposal furnished in English?

Required all annexure and particulars pertaining to the project are furnished in English.

Date: - / /2019

Place: - Buldana.

(S. N. Mali)
Deputy Conservator of Forest,
Buldana Forest Division,
Buldana.

Certificate No. 16


**Certificate of Zudpi Jungle compensatory afforestation Land-Deputy
Conservator of Forests, Buldana**

Not applicable

Date: - / /2019

Place: - Buldana.

(S. N. Mali)
Deputy Conservator of Forest,
Buldana Forest Division,
Buldana.



Site Inspection Report

Certificate No. 17

Site Inspection Report from Deputy Conservator of Forests

Sr. No.	Items	Observation and remarks
1.	Name of the Project and location (Range, Round, Beat)	: Rehabilitation and Up-gradation of Malkapur - Buldana - Chikhli -Deulgaonraja - Jalna NH-753-A Road, Section-I, Chikhali to Takarkhed Bhagile Km 68.900 to Km 108.500 And Section-II, Takarkhed Bhagile to Jalna, km 108+500 to km 153+160 to Four lane with paved shoulder in the State of Maharashtra.
	Location	i)Division : Buldana Forest Division.
		ii) Range :
		iii) Round :
		iv) S. No. : As per area statement
2.	Name of the User Agency	: National Highway Division(P.W.), Akola.
3.	Date of Site Inspection	: / /2019
4.	Extent (ha) and legal status of forest land proposed for diversion.	: 15.38 Ha.
5.	a) Details of forest land proposed for diversion and activity-wise break-up of forest land.	: Detailed area statement attached on Page No.
	b) Density of the forest.	: The density is below 0.01
6.	Whether the requirement of forest land as proposed by the user agency in col.2 of part-I is unavoidable and barest minimum for the project. If no, recommended area item-wise with details of alternative examined.	: Yes
7.	Whether the proposal involves any construction of building (including residential) or not? If yes, details thereof.	: No
8.	a. Whether forest area proposed for diversion is important from wildlife point of view or not.	: No
	b. Details of any rare or endangered or unique species of flora and fauna found in proposed forest land. If so, the details thereof.	: Not seen.

- c. Aerial distance from the nearest boundary of any Protected Area(km) : This is to certify that the proposed area is outside the protected area.
- d. Remarks about sensitivity of the forest area likely to be affected due to project. :
- e. Whether wildlife mitigation plan is required? If, yes, reason therefore. : No
9. Details of vegetation :
- a. Total number of trees to be felled: :
- b. Number of trees to be felled of girth below 60 cm: :
- c. Number of trees to be felled of girth above 60 cm: :
- d. Effect of removal of trees on the general eco system in the area : N. A.
10. Background note on the proposal (short summary) : Project summary is attached at page no.....
11. Whether the proposal involves any violation of Forest (Conservation) Act. 1980? If yes, a detailed report on violation including action taken against the concerned officials to be attached. : No
12. Whether the proposal involves rehabilitation of displaced person. If yes, whether rehabilitation plan has been approved by the State Government? : No
13. Details on catchment and cultivable command area under the project (if applicable) : Nil
- Status of catchment area treatment palm to prevent siltation of reservoir (if applicable)
14. Utility of the Project : Rehabilitation and Up-gradation of Malkapur - Buldana - Chikhli -Deulgaonraja - Jalna NH-753- A Road, Section-I, Chikhali to Takarkhed Bhagile Km 68.900 to Km 108.500 And Section-II, Takarkhed Bhagile to Jalna, km 108+500 to km 153+160 to Four lane with paved shoulder in the State of Maharashtra enable convenient& safe travel for all Passengers.
15. Whether land being diverted has any socio-cultural / religious values? Whether any sacred groves or very old growth trees/forests exist in the areas proposed for : No

diversion

16. Any other important information related to the project (Separate note may be attached, if required) : No
17. Details of document and photographs enclosed: : Page no -
18. Recommendations of the Inspecting Officer (CCF/CF/DCF) : The project under reference is part of public infrastructure facility and essential for convenient& safe travel. Hence, the proposal is being recommended.

Date: - / /2019

Place: - Buldana.

(S. N. Mali)
Deputy Conservator of Forest,
Buldana Forest Division,
Buldana.

Certificate No. 18

**Certificate of the proposal of the Eco-Tourism scrutinized wide GOM
order no. WLP-1002/C.R.53/F-1/dt.20/02/2008 by Deputy Conservator of
Forests, Buldana Forest Division, Buldana.**

Not applicable

Date: - / /2019

Place: - Buldana.

(S. N. Mali)
Deputy Conservator of Forest,
Buldana Forest Division,
Buldana.

Certificate No.19

Compensatory Afforestation Scheme by the Deputy Conservator of Forests,
Buldana Forest Division, Buldana

Compensatory Afforestation scheme is attached on page no.

Date: - / /2019

Place: - Buldana.

(S. N. Mali)
Deputy Conservator of Forest,
Buldana Forest Division,
Buldana.

Certificate No. 20

Certificate of Medicinal Plantation/ road side /canal side plantation, wind power / transmission line or other linear proposal scheme by Deputy Conservator of Forest, Buldana Forest Division, Buldana.

Not Applicable

Date: - / /2019

Place: - Buldana.

(S. N. Mali)
Deputy Conservator of Forest,
Buldana Forest Division,
Buldana.

Certificate No. 21

Cost Benefit Analysis

Cost benefit analysis is not applicable to the proposal involving forest land up to 20ha in plains and up to 5 ha in hills. The present Rehabilitation and Up-gradation of Malkapur - Buldana - Chikhli -Deulgaonraja - Jalna NH-753-A Road, Section-I, Chikhali to Takarkhed Bhagile Km 68.900 to Km 108.500 And Section-II, Takarkhed Bhagile to Jalna, km 108+500 to km 153+160 to Four lane with paved shoulder in the State of Maharashtra. Involve on area of 15.38 ha. is plain forest.

Date: - / /2019

Place: - Buldana.

(S. N. Mali)
Deputy Conservator of Forest,
Buldana Forest Division,
Buldana.

Certificate No. 22

Certificate of Item wise breakup of forest and non-forest area required category wise (dam site, submergence, quarry, road, colony, canal etc. area statement by Deputy Conservator of Forest, Buldana Forest Division, Buldana.

Complete list of forest and non-forest area of project is attached with the Section other documents. Page no.

Date: - / /2019

Place: - Buldana.

(S. N. Mali)
Deputy Conservator of Forest,
Buldana Forest Division,
Buldana.

Certificate No. 23

Complete list of Identified Forest of the District Buldana

Complete list of Identified Forest of Buldana District is attached with the other documents on page no.

Date: - / /2019

Place: - Buldana.

(S. N. Mali)
Deputy Conservator of Forest,
Buldana Forest Division,
Buldana.

Certificate No. 24

Certificate of trees, species wise, girth wise, with local and scientific name to be given If feeling of trees essential? The estimate of tree felling to be enclosed. As per GOI letter no. 7-1/89/(for) part-VIII/2012-BHO/848, dt.18.05.2012 by Deputy Conservator of Forest, Buldana Forest Division, Buldana.

Detailed report of Nos. of trees to be felling - Species wise, girth wise along with its valuation report is attached at page no.

Date: - / /2019

Place: - Buldana.

(S. N. Mali)
Deputy Conservator of Forest,
Buldana Forest Division,
Buldana.

Certificate No. 25

Net present value certificate must be counter signed by Chief Conservator of Forest with eco-class/category to be shown in the certificate of Forest as per the GOI letter F.No.5-3/2007/FC, Dt 05/02/2009 to be enclosed.

This is to Certify that **15.38 ha** of forest land to be used in this purpose i.e. for Rehabilitation and Up-gradation of Malkapur - Buldana - Chikhli -Deulgaonraja - Jalna NH-753-A Road, Section-I, Chikhali to Takarkhed Bhagile Km 68.900 to Km 108.500 And Section-II, Takarkhed Bhagile to Jalna, km 108+500 to km 153+160 to Four lane with paved shoulder in the State of Maharashtra Project in Village Ancharwadi, Survey/Gut No. 245, 332, Taluka Chikhali; Village Andhera , Survey/Gut No. 353, 279, 278, 1223, 1222; Village Dhotra(Nandai), Survey/Gut No. 9; Village Deulgaon Mahi, Survey/Gut No. 75; Village Mehunaraja, Survey/Gut No. 100, 101, 102, 103; Village Aaland, Survey/Gut No. 8, 79; Jawalkhed, Survey/Gut No. 31+32+33, 28+29+30, 127+128+129; Taluka Deulgaon Raja; Dist Buldana has the density is 0.01, Eco class-III, category–open forest and value is **Rs. 6,26,000/ ha.**

The amount of Net Present Value of **15.38 ha** forest land is **Rs. 96,27,880/- (Rs. Ninety Six lakh, Twenty Seven Thousand, Eight Hundred Eighty only)** is exactly as per the rates and calculation provided in the Govt. Resolution No. FLD-1002/CR/199/F-10 dated 19/12/2003 of Govt. of Maharashtra.

Date: - 02/04/2019

Place: - Akola.



(R. B. Zalte)

Executive Engineer,
Public Works Department "NH Division",
Akola (Maharashtra).

(S. N. Mali)

Deputy Conservator of Forest,
Buldana Forest Division,
Buldana.

Chief Conservator of Forest (T)
Amravati.

Certificate No. 27

Minimum Demand of Forest Area Certificate of Project Authority

Certify that no suitable alternative Non-Forest Land is available for the purpose of Rehabilitation and Up-gradation of Malkapur - Buldana - Chikhli -Deulgaonraja - Jalna NH-753-A Road, Section-I, Chikhali to Takarkhed Bhagile Km 68.900 to Km 108.500 And Section-II, Takarkhed Bhagile to Jalna, km 108+500 to km 153+160 to Four lane with paved shoulder in the State of Maharashtra alignment without avoiding the forest area in Village Ancharwadi, Survey/Gut No. 245, 332, Taluka Chikhali; Village Andhera , Survey/Gut No. 353, 279, 278, 1223, 1222; Village Dhotra(Nandai), Survey/Gut No. 9; Village Deulgaon Mahi, Survey/Gut No. 75; Village Mehunaraja, Survey/Gut No. 100, 101, 102, 103; Village Aaland, Survey/Gut No. 8, 79; Jawalkhed, Survey/Gut No. 31+32+33, 28+29+30, 127+128+129; Taluka Deulgaon Raja; Dist Buldana Forest Land mentioned in the proposal is minimum land demanded by the Project Authority.

Date: - 02/04/2019

Place: - Akola.



(R. B. Zalte)

Executive Engineer,
Public Works Department "NH Division",
Akola (Maharashtra).

Certificate No. 28

Cost of felling of tree certificate-Project Authority

This is to certify that Project Authority fully agree to bear the cost of clearance/ removal of the vegetation growth of forest land proposed to be released for non forest use of the in terms of Rehabilitation and Up-gradation of Malkapur - Buldana - Chikhli -Deulgaonraja - Jalna NH-753-A Road, Section-I, Chikhali to Takarkhed Bhagile Km 68.900 to Km 108.500 And Section-II, Takarkhed Bhagile to Jalna, km 108+500 to km 153+160 to Four lane with paved shoulder in the State of Maharashtra.

Date: - 02/04/2019

Place: - Akola.



(R. B. Zalte)

Executive Engineer,
Public Works Department "NH Division",
Akola (Maharashtra).

Certificate No. 29

Compensatory Afforestation Cost- Certificate of Project Authority

Certified that the Project Authority is agree to defray the cost of Compensatory afforestation as determined by the Forest Department.

Date: - 02/04/2019

Place: - Akola.



(R. B. Zalte)

Executive Engineer,
Public Works Department "NH Division",
Akola (Maharashtra).

Certificate No. 30

No violation of forest (Conservation) Act. 1980 Guide lines under it- Certificate of Project Authority

Certified that already existing Four lane/Two lane Malkapur - Buldana - Chikhli -Deulgaonraja - Jalna NH-753-A Road, Section-I, Chikhali to Takarkhed Bhagile Km 68.900 to Km 108.500 And Section-II, Takarkhed Bhagile to Jalna, km 108+500 to km 153+160 BT road is being Rehabilitated and Up-gradated to Four lane concrete road with paved shoulder.

Date: - 02/04/2019

Place: - Akola.



(R. B. Zalte)

Executive Engineer,
Public Works Department "NH Division",
Akola (Maharashtra).

Certificate No. 31

Net Present Value - Project Authority Undertaking

Project Authority here by gives an undertaking that, we agree to defray the Net Present Value of Village Ancharwadi, Survey/Gut No. 245, 332, Taluka Chikhali; Village Andhera, Survey/Gut No. 353, 279, 278, 1223, 1222; Village Dhotra(Nandai), Survey/Gut No. 9; Village Deulgaon Mahi, Survey/Gut No. 75; Village Mehunaraja, Survey/Gut No. 100, 101, 102, 103; Village Aaland, Survey/Gut No. 8, 79; Jawalkhed, Survey/Gut No. 31+32+33, 28+29+30, 127+128+129; Taluka Deulgaon Raja; Dist Buldana as fixed by the Forest Department for the area 15.38 ha. Project for Rehabilitation and Up-gradation of Malkapur - Buldana - Chikhli -Deulgaonraja - Jalna NH-753-A Road, Section-I, Chikhali to Takarkhed Bhagile Km 68.900 to Km 108.500 And Section-II, Takarkhed Bhagile to Jalna, km 108+500 to km 153+160 to Four lane with paved shoulder in the State of Maharashtra.

Date: - 02/04/2019

Place: - Akola.



(R. B. Zalte)

Executive Engineer,
Public Works Department "NH Division",
Akola (Maharashtra).

Certificate No. 32

Certificate of project authority-providing i.e. water supply facilities to

Not applicable

Date: - 02/04/2019

Place: - Akola.



(R. B. Zalte)

Executive Engineer,

Public Works Department "NH Division",
Akola (Maharashtra).

Certificate No. 33

**Certificate of the Project Authority to get the
Environment clearance-Whenever necessary**

Not applicable

Date: - 02/04/2019

Place: - Akola.



(R. B. Zalte)

Executive Engineer,
Public Works Department "NH Division",
Akola (Maharashtra).

Certificate No. 34

Certificate of Non Indemnity to Forest Department-By Project Authority

Not applicable

Date: - 02/04/2019

Place: - Akola.



(R. B. Zalte)

Executive Engineer,
Public Works Department "NH Division",
Akola (Maharashtra).

Certificate No. 35

**Certificate for area under enquiry under Private Forest (Acquisition)
Act.1975– By Villagers**

Not applicable

Date: - 02/04/2019

Place: - Akola.



(R. B. Zalte)

Executive Engineer,
Public Works Department "NH Division",
Akola (Maharashtra).

Certificate No. 36

**Certificate of the project authority to take up catchment area treatment
plan as per the guidelines of Government of India**

Not applicable

Date: - 02/04/2019

Place: - Akola.



(R. B. Zalte)

Executive Engineer,
Public Works Department "NH Division",
Akola (Maharashtra).

Certificate No. 37

Certificate of the Catchment area treatment plan

Not applicable

Date: - 02/04/2019

Place: - Akola.



(R. B. Zalte)

Executive Engineer,
Public Works Department "NH Division",
Akola (Maharashtra).

Certificate No. 38

Certificate by project authority of Command area development plan.

Not applicable

Date: - 02/04/2019

Place: - Akola.



(R. B. Zalte)

Executive Engineer,
Public Works Department "NH Division",
Akola (Maharashtra).

Certificate No. 39

Certificate by project authority whether stipulation is made that 5% of area under command of the project is made available to the Forest Department for planting trees and other vegetation for which necessary irrigation should be provided free of cost by the project authority/user agency. If the forest area involved is less than 2.00 ha. And there is no felling to tree growth; it is to be dealt with as per simplified procedure.

Not applicable.

Date: - 02/04/2019

Place: - Akola.



(R. B. Zalte)

**Executive Engineer,
Public Works Department "NH Division",
Akola (Maharashtra).**

Certificate No. 40

Certificate of project note by the project authority, with salient features.

Not applicable.

Date: - 02/04/2019

Place: - Akola.



(R. B. Zalte)

Executive Engineer,
Public Works Department "NH Division",
Akola (Maharashtra).

Certificate No. 41

**Certificate by project authority of calculated 2.00 mtr. of sub mergence
given for forest area.**

Not applicable.

Date: - 02/04/2019

Place: - Akola.



(R. B. Zalte)

Executive Engineer,
Public Works Department "NH Division",
Akola (Maharashtra).

Certificate No. 42

**Certificate by project authority of list of trees 2.00 mtr, 4.00 mtr. Below
F.R.L. in sub murgence area species wise.**

Not applicable.

Date: - 02/04/2019

Place: - Akola.



(R. B. Zalte)

Executive Engineer,

Public Works Department "NH Division",
Akola (Maharashtra).

Certificate No. 43

**Certificate by project authority of Administrative/Technical approval from
the competent authority to be enclosed.**

It is certify that, the project alignment has been approved vide letter
No. NH-12014/49/2015-MHR(P-6).

Date: - 02/04/2019

Place: - Akola.



(R. B. Zalte)

Executive Engineer,

Public Works Department "NH Division",
Akola (Maharashtra).

Certificate No. 44

Certificate by project authority of Certificate / undertaking by the project authority regarding the wind power project as per the GOI letter dated 14.05.2004 to be enclosed.

Not Applicable.

Date: - 02/04/2019

Place: - Akola.



(R. B. Zalte)

Executive Engineer,
Public Works Department "NH Division",
Akola (Maharashtra).

Certificate No. 45

Certificate by project authority of in case of proposal related to stone quarries, the recommendation of the director, Geological.

Not applicable

Date: - 02/04/2019

Place: - Akola.



(R. B. Zalte)

Executive Engineer,
Public Works Department "NH Division",
Akola (Maharashtra).

Certificate No. 46

If any protected archaeological/heritage site and other important monument is located in the area Certificate by Archaeological Department

This is to certify that proposed project of Rehabilitation and Up-gradation of Malkapur - Buldana - Chikhli -Deulgaonraja - Jalna NH-753-A Road, Section-I, Chikhali to Takarkhed Bhagile Km 68.900 to Km 108.500 And Section-II, Takarkhed Bhagile to Jalna, km 108+500 to km 153+160 to Four lane with paved shoulder in the State of Maharashtra Project in Village Ancharwadi, Survey/Gut No. 245, 332, Taluka Chikhali; Village Andhera , Survey/Gut No. 353, 279, 278, 1223, 1222; Village Dhotra(Nandai), Survey/Gut No. 9; Village Deulgaon Mahi, Survey/Gut No. 75; Village Mehunaraja, Survey/Gut No. 100, 101, 102, 103; Village Aaland, Survey/Gut No. 8, 79; Jawalkhed, Survey/Gut No. 31+32+33, 28+29+30, 127+128+129; Taluka Deulgaon Raja; Dist Buldana is not likely to affect any monument site of cultural, historical, religious, archaeological or recreational importance.

Date: - 02/04/2019

Place: - Akola.



(R. B. Zalte)

Executive Engineer,

Public Works Department "NH Division",
Akola (Maharashtra).

Certificate No. 47

**Wildlife Certificate if proposed area is within 10 km from National Park/Sanctuary -
By the Deputy Conservator of Forests Wildlife**

Due to the required & proposed forest area is not affected for any National Park/ Sanctuary.

Date: - 02/04/2019

Place: - Akola.



(R. B. Zalte)

Executive Engineer,
Public Works Department "NH Division",
Akola (Maharashtra).

(S. N. Mali)

Deputy Conservator of Forest,
Buldana Forest Division,
Buldana.

Certificate No. 48

No objection certificate of M.D., F.D.C.M. involvement of their area.

Not Applicable.

Date: - 02/04/2019

Place: - Akola.



(R. B. Zalte)

Executive Engineer,
Public Works Department "NH Division",
Akola (Maharashtra).

(S. N. Mali)
Deputy Conservator of Forest,
Buldana Forest Division,
Buldana.

Certificate No. 49

Relevant notification/7-12 extract/restoration order/rights of record etc of the proposed forest land to be enclosed.

The 7-12 extract of each forest Gut no. is enclosed with this Forest Proposal on
Page No.

Date: - 02/04/2019

Place: - Akola.



(R. B. Zalte)

Executive Engineer,
Public Works Department "NH Division",
Akola (Maharashtra).

Certificate No. 50

Certificate from the Collector that no alternative suitable non forest land is available for the project (in A Form itself)

Not Applicable

Date: - 02/04/2019

Place: - Akola.



(R. B. Zalte)

Executive Engineer,
Public Works Department "NH Division",
Akola (Maharashtra).

Certificate No. 51

Certificate of collector under the FRA -2006 with resolution of Gram sabha / Gram Pachayat as per GOI letter dated 03.08.2009 to be enclosed.

Submitted by letter no.

Date: - 02/04/2019

Place: - Akola.



(R. B. Zalte)

**Executive Engineer,
Public Works Department "NH Division",
Akola (Maharashtra).**

Certificate No. 52

Certificate of Compensatory afforestation land made available by Collector.

Not applicable.

Date: - 02/04/2019

Place: - Akola.



(R. B. Zalte)

Executive Engineer,
Public Works Department "NH Division",
Akola (Maharashtra).

Certificate No. 53

**Certificate of non-availability of non-forest area of compensatory afforestation by
the Collector/Commissioner.**

Not applicable.

Date: - 02/04/2019

Place: - Akola.



(R. B. Zalte)

Executive Engineer,
Public Works Department "NH Division",
Akola (Maharashtra).

Certificate No. 54

The agency has not given alternative land to the forest department. If non forest land for C.A. Scheme is not available in the entire state the certificate from the chief secretary of the State to be enclosed vide letter GOI letter date 13.02.2012.

Not applicable.

Date: - 02/04/2019

Place: - Akola.



(R. B. Zalte)

**Executive Engineer,
Public Works Department "NH Division",
Akola (Maharashtra).**

Certificate No. 55

As the project, area is within the 10 km form boundary of PA area therefore, the information regarding 16 points check list provided by Principal Chief Conservator of Forest (W.L.) Nagpur which is enclosed herewith to be furnished.

Not applicable.

Date: - 02/04/2019

Place: - Akola.



(R. B. Zalte)

**Executive Engineer,
Public Works Department "NH Division",
Akola (Maharashtra).**

Certificate - 56

All the certificate and documents must have name of the signatory, designation, station, & date under the signature as per the GOM letter vide, dtd. 01 December 2010.

This is to certify that all the certificate and documents must have name of the signatory, designation, station, & date under the signature as per the GOM letter vide, dtd. 01 December 2010.

Date: - 02/04/2019

Place: - Akola.



(R. B. Zalte)

Executive Engineer,
Public Works Department "NH Division",
Akola (Maharashtra).

Certificate - 57

Resolution of the Gram Sabha may not be required in cases of projects like transmission line, roads, canals, laying of pipeline/optical fibers where Linear diversion of forest land in several villages are involved, unless recognized rights of PTG/PAC are being affected as per Government of India F.No.11-9/98-FC(pt) dated 05/02/2013

As per above GOI Order Resolution of the Gram Sabha are not required for this project.

Date: - 02/04/2019


Place: - Akola.



(R. B. Zalte)

Executive Engineer,
Public Works Department "NH Division",
Akola (Maharashtra).

(S. N. Mali)
Deputy Conservator of Forest,
Buldana Forest Division,
Buldana.



7/12 Extract

Village Extract Number 7, 7-A & 12.																		
Village: Ancharwadi					Taluka: Chikhli					District: Buldana								
Survey No./Gut No.		Hissa No.		Holding No.		Village form No. 7					Khate No.							
245						C Class forest					Name of Tenants Other rights Forest C Class 7-41 (599)							
Cultivable Area		Hactor		R.														
Non Irrigated		--		--														
Irrigated																		
Pady land																		
Total		35		33														
Fall Out																		
Class (a)		67		83														
Class (b)																		
Total		103		16														
Aneswari Rs.																		
Coss or																		
Special Coss																		
About water																		
Total		--		--														
Village Extract No. 7-4								Village Extract No. 12										
Year	Name of Cultivator	Type	season	Area under Mix crop			Name of crop under mix crop			Area n under Non- Mix crop			Particular of & Non unable land		Irrigation system	Remarks		
				Numerical	Mix crop	Irigated	Non-irrigated	Crop Name	Irrigated	Non Irrigayted	Crop Name	Irrigated	non Irrigated	Type	Area			
1	2	3	4	5	6	7	8	9	10	11	12	13	14	15	16	17		
2018 - 2019				Grazing waste														

True Extract Given

Date: - 30/03/2019

sd/-
Talathi
Ancharwadi
Taluka Chikhli, District Buldana.

Village Extract Number 7, 7-A & 12.																		
Village: Ancharwadi					Taluka: Chikhli					District: Buldana								
Survey No./Gut No.		Hissa No.		Holding No.		Village form No. 7					Khate No.							
332						Forest Department												
Cultivable Area		Hactor		R.														
Non Irrigated		--		--														
Irrigated																		
Pady land																		
Total		7		64														
Fall Out																		
Class (a)																		
Class (b)																		
Total		7		64														
Aneswari Rs.																		
Coss or																		
Special Coss																		
About water																		
Total		--		--														
Village Extract No. 7-4								Village Extract No. 12										
Year	Name of Cultivator	Type	season	Area under Mix crop			Name of crop under mix crop			Area n under Non- Mix crop			Particular of & Non unable land		Irrigation system	Remarks		
				Numerical	Mix crop	Irigated	Non-irrigated	Crop Name	Irrigated	Non Irrigayted	Crop Name	Irrigated	non Irrigated	Type	Area			
1	2	3	4	5	6	7	8	9	10	11	12	13	14	15	16	17		
2018 - 2019				Grazing waste														

True Extract Given

Date: - 30/03/2019

sd/-
Talathi
Ancharwadi
Taluka Chikhli, District Buldana.

Village Extract Number 7, 7-A & 12.																		
Village: Andhera					Taluka: Deulgaon Raja					District: Buldana								
Survey No./Gut No.		Hissa No.		Holding No.		Village form No. 7					Khate No.							
353						State Govt. of Maharashtra Forest Department												
Cultivable Area		Hactor		R.														
Non Irrigated		--		--														
Irrigated																		
Pady land																		
Total		12		80														
Fall Out																		
Class (a)		89		53														
Class (b)																		
Total		102		33														
Aneswari Rs.																		
Coss or																		
Special Coss																		
About water																		
Total		--		--														
Village Extract No. 7-4								Village Extract No. 12										
Year	Name of Cultivator	Type	season	Area under Mix crop			Name of crop under mix crop			Area n under Non- Mix crop			Particular of & Non unale land		Irrigati on system	Remar ks		
				Numerical	Mix crop	Irigated	Non-irrigated	Crop Name	Irrigated	Non Irrigayted	Crop Name	Irrigated	non Irrigated	Type	Area			
1	2	3	4	5	6	7	8	9	10	11	12	13	14	15	16	17		
2018 - 2019				Grazing waste														

True Extract Given

Date: - 30/03/2019

sd/-
Talathi
Andhera
Taluka deulgaon raja, District Buldana.

Village Extract Number 7, 7-A & 12.																		
Village: Andhera					Taluka: Deulgaon Raja					District: Buldana								
Survey No./Gut No.		Hissa No.		Holding No.		Village form No. 7					Khate No.							
279						Sarkar C Class												
Cultivable Area		Hactor		R.														
Non Irrigated		--		--														
Irrigated																		
Pady land																		
Total		11		39														
Fall Out																		
Class (a)		1		73														
Class (b)																		
Total		13		12														
Aneswari Rs.																		
Coss or																		
Special Coss																		
About water																		
Total		--		--														
Village Extract No. 7-4								Village Extract No. 12										
Year	Name of Cultivator	Type	season	Area under Mix crop			Name of crop under mix crop			Area n under Non- Mix crop			Particular of & Non unable land		Irrigation system	Remarks		
				Numerical	Mix crop	Irrigated	Non-irrigated	Crop Name	Irrigated	Non Irrigayted	Crop Name	Irrigated	non Irrigated	Type	Area			
1	2	3	4	5	6	7	8	9	10	11	12	13	14	15	16	17		
2018 - 2019				Grazing waste														

True Extract Given

Date: - 30/03/2019

sd/-
Talathi
Andhera
Taluka deulgaon raja, District Buldana.

Village Extract Number 7, 7-A & 12.																		
Village: Andhera					Taluka: Deulgaon Raja					District: Buldana								
Survey No./Gut No.		Hissa No.		Holding No.		Village form No. 7					Khate No.							
278						Sarkar C Class												
Cultivable Area		Hactor		R.														
Non Irrigated		--		--														
Irrigated																		
Pady land																		
Total		7		61														
Fall Out																		
Class (a)		1		24														
Class (b)																		
Total		8		88														
Aneswari Rs.																		
Coss or																		
Special Coss																		
About water																		
Total		--		--														
Village Extract No. 7-4								Village Extract No. 12										
Year	Name of Cultivator	Type	season	Area under Mix crop			Name of crop under mix crop			Area n under Non- Mix crop			Particular of & Non unable land		Irrigation system	Remarks		
				Numerical	Mix crop	Irigated	Non-irrigated	Crop Name	Irrigated	Non Irrigayted	Crop Name	Irrigated	non Irrigated	Type	Area			
1	2	3	4	5	6	7	8	9	10	11	12	13	14	15	16	17		
2018 - 2019				Grazing waste														

True Extract Given

Date: - 30/03/2019

sd/-
Talathi
Andhera
Taluka deulgaon raja, District Buldana.

Village Extract Number 7, 7-A & 12.																		
Village: Andhera					Taluka: Deulgaon Raja					District: Buldana								
Survey No./Gut No.		Hissa No.		Holding No.		Village form No. 7					Khate No.							
1223						State Govt. of Maharashtra Forest Department												
Cultivable Area		Hactor		R.														
Non Irrigated		--		--														
Irrigated																		
Pady land																		
Total																		
Fall Out																		
Class (a)																		
Class (b)																		
Total																		
Aneswari Rs.																		
Coss or																		
Special Coss																		
About water																		
Total		--		--														
Village Extract No. 7-4								Village Extract No. 12										
Year	Name of Cultivator	Type	season	Area under Mix crop			Name of crop under mix crop			Area n under Non- Mix crop			Particular of & Non unale land		Irrigation system	Remarks		
				Numerical	Mix crop	Irigated	Non-irrigated	Crop Name	Irrigated	Non Irrigayted	Crop Name	Irrigated	non Irrigated	Type	Area			
1	2	3	4	5	6	7	8	9	10	11	12	13	14	15	16	17		
2018 - 2019				Grazing waste														

True Extract Given

Date: - 30/03/2019

sd/-
Talathi
Andhera
Taluka deulgaon raja, District Buldana.

Village Extract Number 7, 7-A & 12.																		
Village: Andhera					Taluka: Deulgaon Raja					District: Buldana								
Survey No./Gut No.		Hissa No.		Holding No.		Village form No. 7					Khate No.							
1222						State Govt. of Maharashtra Forest Department					Name of Tenants Other rights Forest							
Cultivable Area		Hactor		R.														
Non Irrigated		--		--														
Irrigated																		
Pady land																		
Total		20		87														
Fall Out																		
Class (a)		4		23														
Class (b)																		
Total		25		10														
Aneswari Rs.																		
Coss or																		
Special Coss																		
About water																		
Total		--		--														
Village Extract No. 7-4								Village Extract No. 12										
Year	Name of Cultivator	Type	season	Area under Mix crop			Name of crop under mix crop			Area n under Non- Mix crop			Particular of & Non unale land		Irrigati on system	Remar ks		
				Numerical	Mix crop	Irigated	Non-irrigated	Crop Name	Irigated	Non Irrigayed	Crop Name	Irigated	non Irrigated	Type	Area			
1	2	3	4	5	6	7	8	9	10	11	12	13	14	15	16	17		
2018 - 2019				Grazing waste														

True Extract Given

Date: - 30/03/2019

sd/-
Talathi
Andhera
Taluka deulgaon raja, District Buldana.

Village Extract Number 7, 7-A & 12.																		
Village: Dhotra Nandai					Taluka: Deulgaon Raja					District: Buldana								
Survey No./Gut No.		Hissa No.		Holding No.		Village form No. 7					Khate No.							
1222						Sarkar C Class												
Cultivable Area		Hactor		R.														
Non Irrigated		--		--														
Irrigated																		
Pady land																		
Total		1		68														
Fall Out																		
Class (a)		0		17														
Class (b)																		
Total		1		85														
Aneswari Rs.																		
Coss or																		
Special Coss																		
About water																		
Total		--		--														
Village Extract No. 7-4								Village Extract No. 12										
Year	Name of Cultivator	Type	season	Area under Mix crop			Name of crop under mix crop			Area n under Non- Mix crop			Particular of & Non unale land		Irrigati on system	Remar ks		
				Numerical	Mix crop	Irigated	Non-irrigated	Crop Name	Irrigated	Non Irrigayted	Crop Name	Irrigated	non Irrigated	Type	Area			
1	2	3	4	5	6	7	8	9	10	11	12	13	14	15	16	17		
2018 - 2019				Grazing waste														

True Extract Given

Date: - 30/03/2019

sd/-
Talathi
Dhotra Nandai
Taluka deulgaon raja, District Buldana.

Village Extract Number 7, 7-A & 12.																		
Village: Deulgaon Mahi					Taluka: Deulgaon Raja					District: Buldana								
Survey No./Gut No.		Hissa No.		Holding No.		Village form No. 7					Khate No.							
75						Sarkar C Class												
Cultivable Area		Hactor		R.														
Non Irrigated		--		--														
Irrigated																		
Pady land																		
Total		11		56														
Fall Out																		
Class (a)		2		68														
Class (b)																		
Total		14		24														
Aneswari Rs.																		
Coss or																		
Special Coss																		
About water																		
Total		--		--														
Village Extract No. 7-4								Village Extract No. 12										
Year	Name of Cultivator	Type	season	Area under Mix crop			Name of crop under mix crop			Area n under Non- Mix crop			Particular of & Non unale land		Irrigation system	Remarks		
				Numerical	Mix crop	Irigated	Non-irrigated	Crop Name	Irrigated	Non Irrigayted	Crop Name	Irrigated	non Irrigated	Type	Area			
1	2	3	4	5	6	7	8	9	10	11	12	13	14	15	16	17		
2018 - 2019				Grazing waste														

True Extract Given

Date: - 30/03/2019

sd/-
Talathi
Deulgaon Mahi
Taluka deulgaon raja, District Buldana.