

**Construction of New Four/Six Lane National Highway (NH-152D) from Gangheri, District - Kurukshetra to Narnaul, District - Mahendragarh in the state of Haryana**

**Proposal No. : FP/HR/ROAD/35922/2018**

**Area Calculation Sheet**

<b>Kurukshetra District (0.0 Km - 16.2 Km)</b>										
<b>S. No.</b>	<b>New NH-152D Chainage (Km)</b>	<b>Name of Reach</b>	<b>Left Hand Side*</b>			<b>Right Hand Side*</b>			<b>Total Area (m<sup>2</sup>) (LHS+RHS)</b>	<b>Total Area (Hectare) (LHS+RHS)</b>
			<b>Length (m)</b>	<b>Width (m)</b>	<b>Area (m<sup>2</sup>)</b>	<b>Length (m)</b>	<b>Width (m)</b>	<b>Area (m<sup>2</sup>)</b>		
1	0.0-0.0	NH - 152 (Kaithal - Ambala Road)	580.00	53.45	31000	-	-	-	31000	3.1
2	1.5-2.0	Malakpur to Kanthala Road	70.67	7.3152	517	70.67	7.3152	517	1034	0.1034
3	3.5-4.0	Talheri to Chanalheri Road	70.26	7.3152	514	70.26	7.3152	514	1028	0.1028
4	3.5-4.0	Kheda Subminor	82.02	3.3528	275	82.02	3.3528	275	550	0.055
5	6.5-7.0	Saraswati Drain	72.32	35.052	2535	72.32	35.052	2535	5070	0.507
6	7.5-8.0	Sainsa to Murtazapur (Connecting Road)	72.91	2.7432	200	72.91	2.7432	200	400	0.04
7	7.5-8.0	Pehowa Minor	76.03	7.0104	533	76.03	7.0104	533	1066	0.1066
8	8.0-8.5	Bilochpura to Murtazapur (Chandigarh Farm) Road	72.91	2.7432	200	72.91	2.7432	200	400	0.04
9	9.5-10.0	Gola to Sharanpur (SH-6) Road	297.00	14.478	4300	297.00	14.478	4300	8600	0.86
10	10.5-11.0	Sandholana Subdrain	72.91	6.858	500	72.91	6.858	500	1000	0.1
11	11.0-11.5	Saini Farm Road	71.45	2.7432	196	71.45	2.7432	196	392	0.0392
12	11.5-12.0	Saraswati Distributary	77.80	21.336	1660	77.80	21.336	1660	3320	0.332
13	12.0-12.5	Sarsa Minor	70.87	15.24	1080	70.87	15.24	1080	2160	0.216
14	12.5-13.0	Sarsa Connecting Road	102.07	2.7432	280	102.07	2.7432	280	560	0.056
15	13.5-14.0	Ruwar to Sarsa Road	75.09	2.7432	206	75.095	2.7432	206	412	0.0412
16	15.0-15.5	Salempur Madud to Sarsa Road	113.01	2.7432	310	113.01	2.7432	310	620	0.062
<b>Grand Total in Kurukshetra District</b>									<b>57612</b>	<b>5.76</b>

**\*Left Hand Side and Right Hand Side is according to existing reach (road/canal/railway)**

  
 Project Director  
 परियोजना निदेशक  
 NHAI PIU, Bhiwani  
 भा.रा.म.स. विभाग, पंचकूला, हरियाणा

**Construction of New Four/Six Lane National Highway (NH-152D) from Gangheri, District - Kurukshetra to Narnaul, District - Mahendragarh in the state of Haryana**

**Proposal No. : FP/HR/ROAD/35922/2018**

**Area Calculation Sheet**

Kaithal District (16.2 Km - 50.0 Km)										
S. No.	New NH-152D Chainage (Km)	Name of Reach	Left Hand Side*			Right Hand Side*			Total Area (m <sup>2</sup> ) (LHS+RHS)	Total Area (Hectare) (LHS+RHS)
			Length (m)	Width (m)	Area (m <sup>2</sup> )	Length (m)	Width (m)	Area (m <sup>2</sup> )		
1	17.0-17.5	Salempur Madud to Pabnawa Road	151.81	3.35	509	151.81	3.35	509	1018	0.1018
2	18.0-18.5	Pindarsi Minor and N K Railway Line	77.50	29.81	2310	77.50	29.81	2310	4620	0.462
3	18.0-18.5	Kaithal to Thanesar to Kurukshetra Road	80.20	2.74	220	80.20	2.74	220	440	0.044
4	18.5-19.0	Pabnawa Minor	70.63	7.77	549	70.63	7.77	549	1098	0.1098
5	19.5-20.0	Pabnawa to Chandlana Road	89.05	3.20	285	89.05	3.20	285	570	0.057
6	21.5-22.0	Faral Minor	100.23	7.77	779	100.23	7.77	779	1558	0.1558
7	21.5-22.0	Kaul to Dhandh (SH-9) Road	394.36	3.05	1202	394.36	3.05	1202	2404	0.2404
8	22.5-23.0	Kaul to Chuhar Majra Road	71.58	3.35	240	71.58	3.35	240	480	0.048
9	23.0-23.5	Dingali Mandir Road	74.86	3.35	251	74.86	3.35	251	502	0.0502
10	23.0-23.5	Amin Drain	84.73	12.25	1038	84.73	12.25	1038	2076	0.2076
11	24.0-24.5	Kaul to Pharal Road	97.18	3.20	311	97.18	3.20	311	622	0.0622
12	25.5-26.0	Kaul Minor	70.12	7.77	545	70.12	7.77	545	1090	0.109
13	27.0-27.5	Sirsa Branch (Western Yamuna Canal)	92.66	30.57	2833	92.66	30.57	2833	5666	0.5666
14	27.5-28.0	Sangroli to Pharal Road	73.12	3.20	234	73.12	3.20	234	468	0.0468
15	29.0-29.5	Sangrauli to Dulhani Road	70.00	3.20	224	70.00	3.20	224	448	0.0448
16	29.5-30.0	Mohna Minor	185.45	8.69	1611	185.45	8.69	1611	3222	0.3222
17	30.0-30.5	Dulhani to Teontha Road	72.18	3.20	231	72.18	3.20	231	462	0.0462
18	32.0-32.5	Karnal to Kaithal (SH-8) Road	349.54	11.28	3942	349.54	11.28	3942	7884	0.7884

  
 Project Director  
 परियोजना निदेशक  
 NHAI PIU, Gurgaon  
 राजस्थान, पंजाब, दिल्ली

**Construction of New Four/Six Lane National Highway (NH-152D) from Gangheri, District - Kurukshetra to Narnaul, District - Mahendragarh in the state of Haryana**

19	32.5-33.0	Pundri Drain	85.85	9.14	785	85.85	9.14	785	1570	0.157
20	34.5-35.0	Pundri Minor	80.13	7.92	635	80.13	7.92	635	1270	0.127
21	35.0-35.5	Kheri Sikandar to Pundri Road	70.00	3.20	224	70.00	3.20	224	448	0.0448
22	36.5-37.0	Pundri to Habri Road	75.03	3.51	263	75.03	3.51	263	526	0.0526
23	37.5-38.0	Pundri to Barsana Road	84.68	3.20	271	84.68	3.20	271	542	0.0542
24	39.0-39.5	Pai to Barsana Road	75.93	3.20	243	75.93	3.20	243	486	0.0486
25	41.0-41.5	Pai to Hajwana Road	72.75	3.51	255	72.75	3.51	255	510	0.051
26	41.5-42.0	Jakhsauli Branch	74.00	17.53	1297	74.00	17.53	1297	2594	0.2594
27	43.0-43.5	Bhana Minor	165.77	8.69	1440	165.77	8.69	1440	2880	0.288
28	43.5-44.0	Pai to Ramana Ramani Road	105.27	3.51	369	105.27	3.51	369	738	0.0738
29	44.0-44.5	Karora to Hajwana Road	119.30	3.35	400	119.30	3.35	400	800	0.08
30	44.5-45.0	BML Hasi Butana Branch	92.80	21.34	1980	92.80	21.34	1980	3960	0.396
31	45.5-46.0	Kasana Drain	71.83	11.43	821	71.83	11.43	821	1642	0.1642
32	46.0-46.5	Karora to Ramana Ramani Road	70.30	3.20	225	70.30	3.20	225	450	0.045
33	46.5-47.0	Karora to Bakal Road	73.43	3.20	235	73.43	3.20	235	470	0.047
34	48.5-49.0	North Rajaund Branch	112.03	14.48	1622	112.03	14.48	1622	3244	0.3244
35	49.0-49.5	Karora to Rihara Road	96.86	3.20	310	96.86	3.20	310	620	0.062
<b>Grand Total in Kaithal District</b>									<b>57378</b>	<b>5.74</b>

**\*Left Hand Side and Right Hand Side is according to existing reach (road/canal/railway)**


  
 Project Director  
 परियोजना निदेशक  
 NHAI PIU, Ehiwani  
 प्लॉट नं. १०००००००, पंचकूला, मिवानी

**Construction of New Four/Six Lane National Highway (NH-152D) from Gangheri, District - Kurukshetra to Narnaul, District - Mahendragarh in the state of Haryana**

**Proposal No. : FP/HR/ROAD/35922/2018**

**Area Calculation Sheet**


<b>Karnal District (50.0 Km - 72.0 Km)</b>										
<b>S. No.</b>	<b>New NH-152D Chainage (Km)</b>	<b>Name of Reach</b>	<b>Left Hand Side*</b>			<b>Right Hand Side*</b>			<b>Total Area (m<sup>2</sup>) (LHS+RHS)</b>	<b>Total Area (Hectare) (LHS+RHS)</b>
			<b>Length (m)</b>	<b>Width (m)</b>	<b>Area (m<sup>2</sup>)</b>	<b>Length (m)</b>	<b>Width (m)</b>	<b>Area (m<sup>2</sup>)</b>		
1	51.0-51.5	Rihara to Mandwal Road	70.21	3.05	214	70.21	3.05	214	428	0.0428
2	56.5-57.0	Mandwal to Kheri Sharaf Ali (Karora Road)	180.91	4.27	772	180.91	4.27	772	1544	0.1544
3	57.5-58.0	Panipat/Asandh Kaithal (SH-11) Road	298.02	8.38	2498	298.02	8.38	2498	4996	0.4996
4	58.5-59.0	Kheri Sharaf Ali to Khurda to Thal Road	110.36	3.35	370	110.36	3.35	370	740	0.074
5	60.0-60.5	Thal to Kheri sharaf Ali Road	119.52	4.27	510	119.52	4.27	510	1020	0.102
6	60.0-60.5	Thal to Mardanheri Road	70.30	4.27	300	70.30	4.27	300	600	0.06
7	61.0-61.5	Thal to Mundh (Birthe Bahari - Thal Road)	71.32	3.51	250	71.32	3.51	250	500	0.05
8	62.5-63.0	Bahari to Mardanheri Road	83.28	3.96	330	83.28	3.96	330	660	0.066
9	64.0-64.5	Bahari to Ardana (Bhari Village Road)	70.66	3.96	280	70.66	3.96	280	560	0.056
10	64.5-65.0	Asandh to Jind (SH-12) Road	313.50	13.72	4300	313.50	13.72	4300	8600	0.86
11	67.0-67.5	Ganga Teri to Ardana Road	71.55	3.20	229	71.55	3.20	229	458	0.0458
12	67.5-68.0	Nardak Minor	81.36	7.62	620	81.36	7.62	620	1240	0.124
13	68.5-69.0	Popra to Kaul Road	69.95	7.62	533	69.95	7.62	533	1066	0.1066
14	70.5-71.0	Jhinwar Khera to Ratoli	123.78	3.35	415	123.78	3.35	415	830	0.083

  
 Project Director  
 परियोजना निदेशक  
 NHAI PIU, Bhiwani  
 भा.रा.म.स.प्र.प., पंजाब रोड, बियानी

**Construction of New Four/Six Lane National Highway (NH-152D) from Gangheri, District - Kurukshetra to Narnaul, District - Mahendragarh in the state of Haryana**

		Road								
15	70.5-71.0	Kaul Minor	74.62	7.77	580	74.62	7.77	580	1160	0.116
<b>Grand Total in Karnal District</b>									<b>24402</b>	<b>2.44</b>

**\*Left Hand Side and Right Hand Side is according to existing reach (road/canal/railway)**


  
Project Director  
परियोजना निदेशक  
NHAI PIU, Bhiwani  
भा०रा०स०प्रा०, प०का०ई०-बिदानी

**Construction of New Four/Six Lane National Highway (NH-152D) from Gangheri, District - Kurukshetra to Narnaul, District - Mahendragarh in the state of Haryana**

**Proposal No. : FP/HR/ROAD/35922/2018**

**Area Calculation Sheet**

<b>Jind District (72.0 Km - 113.0 Km)</b>										
<b>S. No.</b>	<b>New NH-152D Chainage (Km)</b>	<b>Name of Reach</b>	<b>Left Hand Side*</b>			<b>Right Hand Side*</b>			<b>Total Area (m<sup>2</sup>) (LHS+RHS)</b>	<b>Total Area (Hectare) (LHS+RHS)</b>
			<b>Length (m)</b>	<b>Width (m)</b>	<b>Area (m<sup>2</sup>)</b>	<b>Length (m)</b>	<b>Width (m)</b>	<b>Area (m<sup>2</sup>)</b>		
1	74.0-74.5	Moana Distributary	72.18	10.67	770	72.18	10.67	770	1540	0.154
2	74.5-75.0	Bania Khera to Ratoli Road	124.67	3.35	418	124.67	3.35	418	836	0.0836
3	76.0-76.5	Kharak to Jamni Road	120.34	4.04	486	120.34	4.04	486	972	0.0972
4	77.5-78.0	Hansi Branch + Jind Distributary No. 5	75.12	14.94	1122	75.12	14.94	1122	2244	0.2244
5	78.5-79.0	Jind Distributary No. 4	692.69	7.01	4856	692.69	7.01	4856	9712	0.9712
6	78.5-79.0	Jind to Safidon (SH-14) (Safidon Road)	801.46	10.67	8550	801.46	10.67	8550	17100	1.71
7	79.5-80.0	Kheri	77.92	4.88	380	77.92	4.88	380	760	0.076
8	80.5-81.0	Jind to Panipat Railway line	77.92	24.38	1900	77.92	24.38	1900	3800	0.38
9	81.5-82.0	Kalwa Kinana Drain	77.03	7.01	540	77.03	7.01	540	1080	0.108
10	82.0-82.5	Pillu Khera to Siwah Road	73.43	3.20	235	73.43	3.20	235	470	0.047
11	82.5-83.0	Shamlu Minor	84.97	9.14	777	84.97	9.14	777	1554	0.1554
12	83.0-83.5	Assan to Pilu Khera Road	246.06	3.35	825	246.06	3.35	825	1650	0.165
13	83.5-84.0	Assan Minor	70.21	6.10	428	70.21	6.10	428	856	0.0856
14	84.5-85.0	Assan to Dharoli Road	70.32	4.04	284	70.32	4.04	284	568	0.0568
15	86.5-87.0	Chahbari Minor	70.43	4.57	322	70.43	4.57	322	644	0.0644
16	88.5-89.0	Chahwari Minor	191.60	4.57	876	191.60	4.57	876	1752	0.1752
17	88.5-89.0	Bhirtana Minor	83.33	4.57	381	83.33	4.57	381	762	0.0762
18	91.0-91.5	Jind to Gohana (SH-11) Road	300.22	9.91	2974	300.22	9.91	2974	5948	0.5948

  
 Project Director  
 परियोजना निदेशक  
 NHAI PIU, Bhiwani  
 151001-7A

**Construction of New Four/Six Lane National Highway (NH-152D) from Gangheri, District - Kurukshetra to Narnaul, District - Mahendragarh in the state of Haryana**

19	92.0-92.5	Jind Distributary No. 3	181.10	15.24	2760	181.10	15.24	2760	5520	0.552
20	92.5-93.0	Parana Drain	79.99	20.73	1658	79.99	20.73	1658	3316	0.3316
21	94.0-94.5	Dhigana Minor	91.21	6.10	556	91.21	6.10	556	1112	0.1112
22	94.5-95.0	Rojhla Minor	80.28	7.77	624	80.28	7.77	624	1248	0.1248
23	96.0-96.5	Bharukhera Link Drain	70.40	13.18	928	70.40	13.18	928	1856	0.1856
24	97.5-98.0	Sunder Subbranch (Western Yamuna Canal)	104.39	26.67	2784	104.39	26.67	2784	5568	0.5568
25	98.9-101.17	Sadipur Minor	1919.32	15.09	28958	1891.69	15.09	28541	57499	5.7499
26	100.0-100.5	Julana to Nandgarh Road	85.61	6.40	548	85.61	6.40	548	1096	0.1096
27	102.0-102.5	Lajwana Khurd to Lajwana Kalan Road	93.50	3.66	342	93.50	3.66	342	684	0.0684
28	103.0-103.5	Qila Zafargarh Minor	136.84	16.76	2294	136.84	16.76	2294	4588	0.4588
29	103.5-104.0	Lajwana Kalan to Budhakher Lathar Road	83.43	3.20	267	83.43	3.20	267	534	0.0534
30	106.5-107.0	Shadipur to Akaigarh (Motewala) Road	86.86	3.20	278	86.86	3.20	278	556	0.0556
31	107.5-108.0	Budhakhera Lathar to Hathwala Road	70.30	3.20	225	70.30	3.20	225	450	0.045
32	110.0-110.5	Qila Zafargarh Minor	221.31	16.76	3710	412.55	16.76	6916	10626	1.0626
33	110.0-110.5	Jind to Rohtak (NH-352) Road	1095.80	11.28	12358	1095.80	11.28	12358	24716	2.4716
34	110.5-111.0	Delhi to Jind Railway line	71.51	16.46	1177	71.51	16.46	1177	2354	0.2354
<b>Grand Total in Jind District</b>									<b>173971</b>	<b>17.40</b>

**\*Left Hand Side and Right Hand Side is according to existing reach (road/canal/railway)**

  
 Project Director  
 परियोजना निदेशक  
 NHAI PIU, Bhiwani  
 राष्ट्रीय राजमार्ग, पंजाब-मिवादी

**Construction of New Four/Six Lane National Highway (NH-152D) from Gangheri, District - Kurukshetra to Narnaul, District - Mahendragarh in the state of Haryana**

**Proposal No. : FP/HR/ROAD/35922/2018**

**Area Calculation Sheet**

<b>Rohtak District (113.0 Km - 144.0 Km)</b>										
<b>S. No.</b>	<b>New NH-152D Chainage (Km)</b>	<b>Name of Reach</b>	<b>Left Hand Side*</b>			<b>Right Hand Side*</b>			<b>Total Area (m2) (LHS+RHS)</b>	<b>Total Area (Hectare) (LHS+RHS)</b>
			<b>Length (m)</b>	<b>Width (m)</b>	<b>Area (m2)</b>	<b>Length (m)</b>	<b>Width (m)</b>	<b>Area (m2)</b>		
1	114.5-115.0	Maham Minor	76.68	7.77	596	76.68	7.77	596	1192	0.1192
2	116.0-116.5	Bainsi to Gugaheri Road	100.21	3.35	336	100.21	3.35	336	672	0.0672
3	118.0-118.5	Gohana to Lakhan Majra to Maham Road	475.00	13.47	6398.25	475.00	13.47	6398	12797	1.27965
4	118.0-118.5	Lakhan Majra Drain	475.00	13.47	6398.25	475.00	13.47	6398	12797	1.27965
5	121.5-122.0	Bainsi Minor	103.13	12.95	1336	103.13	12.95	1336	2672	0.2672
6	124.5-125.0	Lakhan Major Drain	72.83	21.34	1554	72.83	21.34	1554	3108	0.3108
7	127.0-127.5	Bharan to Kharkhara Road	209.47	3.96	830	209.47	3.96	830	1660	0.166
8	128.5-129.0	Old NH-10	71.00	5.00	355	71.00	5.00	355	710	0.071
9	129.0-129.5	Bhiwani subbranch (Western Yamuna Canal)	120.91	43.28	5233	120.91	43.28	5233	10466	1.0466
10	131.5-132	Mokhra Minor	71.27	8.15	580.85	71.27	8.15	581	1162	0.1162
11	131.5-132.0	Lakhan Majra Drain	71.27	13.16	937.9132	71.27	13.16	938	1876	0.1876
12	133.5-134.0	Beri to Maham Road	77.55	3.35	260	77.55	3.35	260	520	0.052
13	140.0-140.5	Rohtak Bhiwani Railway line	70.18	16.00	1123	70.18	16.00	1123	2246	0.2246
14	140.5-141.0	Gudhan Minor	72.28	9.45	683	72.28	9.45	683	1366	0.1366
15	141.0-141.5	Rohtak Bhiwani Road (NH 709) Road	413.65	7.62	3152	413.65	7.62	3152	6304	0.6304
16	141.5-142.0	Kherari to Dadri Road	194.55	8.69	1690	194.55	8.69	1690	3380	0.338
<b>Grand Total in Rohtak District</b>									<b>62927</b>	<b>6.29</b>

**\*Left Hand Side and Right Hand Side is according to existing reach (road/canal/railway)**


  
 Project Director  
 परियोजना निदेशक  
 NHAI PIU, Bhiwani  
 गांधीनगर, पंचकूला, बिलासपुर

**Construction of New Four/Six Lane National Highway (NH-152D) from Gangheri, District - Kurukshetra to Narnaul, District - Mahendragarh in the state of Haryana**

**Proposal No. : FP/HR/ROAD/35922/2018**

**Area Calculation Sheet**

<b>Charkhi Dadri District (144.0 Km - 186.0 Km)</b>										
<b>S. No.</b>	<b>New NH-152D Chainage (Km)</b>	<b>Name of Reach</b>	<b>Left Hand Side*</b>			<b>Right Hand Side*</b>			<b>Total Area (m<sup>2</sup>) (LHS+RHS)</b>	<b>Total Area (Hectare) (LHS+RHS)</b>
			<b>Length (m)</b>	<b>Width (m)</b>	<b>Area (m<sup>2</sup>)</b>	<b>Length (m)</b>	<b>Width (m)</b>	<b>Area (m<sup>2</sup>)</b>		
1	144.0-144.5	Baund Distributry	86.07	9.14	787	86.07	9.14	787	1574	0.1574
2	145.0-145.5	Baund Kalan to Kalanaur Road	104.48	3.96	414	104.48	3.96	414	828	0.0828
3	146.5-147.0	Baund Kalan to Katesra Road	70.00	3.96	277	70.00	3.96	277	555	0.0555
4	147.0-147.5	Baund Kalan to Sewana Road	85.30	3.96	338	85.30	3.96	338	676	0.0676
5	148.5-149.0	Rankoli Minor	70.54	6.10	430	70.54	6.10	430	860	0.086
6	150.0-150.5	Sanjarwas Minor	100.07	6.10	610	100.07	6.10	610	1220	0.122
7	150.5-151.0	Baund Khurd to Ranila Road	155.43	4.88	758	155.43	4.88	758	1516	0.1516
8	153.0-153.5	Sanjarwas to Ranila Road	73.49	6.10	448	73.49	6.10	448	896	0.0896
9	154.0-154.5	Sanwar to Ranila Road	71.17	3.96	282	71.17	3.96	282	564	0.0564
10	156.5-157.0	Sanwar to Bhageshwari Link Road	70.30	3.20	225	70.30	3.20	225	450	0.045
11	157.5-158.0	Sanwar to Jhinjhar Link Road	71.88	3.35	241	71.88	3.35	241	482	0.0482
12	159.5-160.0	Misri to Jaitsari to Jhinjhar Road	74.99	4.27	320	74.99	4.27	320	640	0.064
13	161.0-161.5	Kamodh Minor	71.85	6.10	438	72.83	6.10	444	882	0.0882
14	161.5-162.0	Bund Distributry	72.18	9.14	660	72.18	9.14	660	1320	0.132
15	162.5-163.0	Loharu Feeder (Indra Gandhi Canal)	89.57	30.48	2730	89.57	30.48	2730	5460	0.546

  
 Project Director  
 परियोजना निदेशक  
 NHAI PIU, Bhiwani  
 भावनगर, १५००००, हिंदुस्तान

**Construction of New Four/Six Lane National Highway (NH-152D) from Gangheri, District - Kurukshetra to Narnaul, District - Mahendragarh in the state of Haryana**

16	163.0-163.5	Kamod to Khatiwass Road	83.28	3.96	330	83.28	3.96	330	660	0.066
17	163.0-163.5	Loharbara Minor	73.65	6.10	449	73.65	6.10	449	898	0.0898
18	164.0-164.5	Rawaldhi to Khatiwass Road	79.75	3.96	316	79.75	3.96	316	632	0.0632
19	164.0-164.5	Shamspur Minor	383.53	6.10	2338	383.53	6.10	2338	4676	0.4676
20	166.5-167.0	Charkhi Dadri to Shamaspur to Loharwara Road	1072.27	11.43	12256	1072.27	11.43	12256	24512	2.4512
21	167.0-167.5	Dadri Distributary	71.74	9.14	656	71.74	9.14	656	1312	0.1312
22	168.5-169.0	Rewari Hisar Bathinda Railway	103.13	18.29	1886	84.48	18.29	1545	3431	0.3431
23	168.5-169.0	Badhwana Distibutary	106.08	9.14	970	106.08	9.14	970	1940	0.194
24	170.5-171.0	Kapuri to Tikan Kalan Road	81.36	2.29	186	81.36	2.29	186	372	0.0372
25	171.5-172.0	Kheri Sanwal Minor	98.43	6.10	600	98.43	6.10	600	1200	0.12
26	171.9-172.7	Ramnagar to Temple Road	312.77	2.29	715	312.77	2.29	715	1430	0.143
27	173.5-174.0	Charkhi Dadri to Kanina Road	129.78	2.74	356	129.78	2.74	356	712	0.0712
28	175.0-175.5	Balkra to Mauri Road	77.48	3.96	307	77.48	3.96	307	614	0.0614
29	175.5-176.0	Gothara Minor	74.15	6.10	452	74.15	6.10	452	904	0.0904
30	176.0-176.5	Makrana Minor	219.16	6.10	1336	219.16	6.10	1336	2672	0.2672
31	178.5-179.0	Mandola Chillar to Makrana Road	70.41	3.96	279	70.41	3.96	279	558	0.0558
32	180.0-180.5	Dudhwa to Makrana Road	78.74	3.35	264	78.74	3.35	264	528	0.0528
33	181.0-181.5	Dudhuwa Minor	69.99	4.57	320	69.99	4.57	320	640	0.064
34	182.5-183.0	Datoli to Chirya Road	71.67	3.96	284	71.67	3.96	284	568	0.0568
35	183.5-184.0	Siana to Chirya Road	75.21	3.96	298	75.21	3.96	298	596	0.0596
36	184.0-184.5	Siyana Minor	70.05	6.10	427	70.05	6.10	427	854	0.0854
37	184.5-185.0	Pota to Chirya Road	160.00	3.96	634	160.00	3.96	634	1268	0.1268
<b>Grand Total in Charkhi Dadri District</b>									<b>68899.736</b>	<b>6.89</b>

\*Left Hand Side and Right Hand Side is according to existing reach (road/canal/railway)


  
 Project Director  
 परियोजना निदेशक  
 NHAI PIU, Bhiwani  
 गांधीनगर, पंजाब-मिहरी

**Construction of New Four/Six Lane National Highway (NH-152D) from Gangheri, District - Kurukshetra to Narnaul, District - Mahendragarh in the state of Haryana**

**Proposal No. : FP/HR/ROAD/35922/2018**

**Area Calculation Sheet**

<b>Mahendragarh District (186 KM - 227 KM)</b>										
S. No.	New NH-152D Chainage (Km)	Name of Reach	Left Hand Side*			Right Hand Side*			Total Area (m <sup>2</sup> ) (LHS+RHS)	Total Area (Hectare) (LHS+RHS)
			Length (m)	Width (m)	Area (m <sup>2</sup> )	Length (m)	Width (m)	Area (m <sup>2</sup> )		
1	187.0-187.5	Satnali Feeder	80.05	4.57	366	80.05	4.57	366	732	0.0732
2	188.0-188.5	Sehlang to Boghot Road	79.56	6.10	485	79.56	6.10	485	970	0.097
3	190.0-190.5	Sehlang to Uchat Road	73.82	4.88	360	73.82	4.88	360	720	0.072
4	190.5-191.0	Basai Distributary	70.21	3.05	214	70.21	3.05	214	428	0.0428
5	193.5-194.0	Kheri Distributary	76.77	6.10	468	76.77	6.10	468	936	0.0936
6	193.5-194.0	Kanina Dadri Road	117.34	10.36	1216	117.34	10.36	1216	2432	0.2432
7	195.5-196.0	Bawana Distributary	71.03	6.10	433	71.03	6.10	433	866	0.0866
8	197.0-197.5	Mahendragarh Canal	87.55	21.34	1868	87.55	21.34	1868	3736	0.3736
9	199.0-199.5	Pathera Distributry	70.37	6.10	429	70.37	6.10	429	858	0.0858
10	200.5-201.0	Rewari-Kanina-Mahendragarh Road	829.10	14.63	12130	829.10	14.63	12130	24260	2.426
11	201.-201.5	BKS Railway line	90.10	33.53	3021	90.10	33.53	3021	6042	0.6042
12	202.0-202.5	Nangal Distributary	73.82	6.10	450	73.82	6.10	450	900	0.09
13	202.5-203.0	Bawania-Buchawash Road	88.04	3.66	322	88.04	3.66	322	644	0.0644
14	203.5-204.0	Kapori Distributry	96.29	6.10	587	96.29	6.10	587	1174	0.1174
15	205.0-205.5	Bucholi to Bachini Road	75.46	4.27	322	75.46	4.27	322	644	0.0644
16	206.0-206.5	Mahendragarh-Bawania-Sundrah Road	73.49	8.38	616	73.49	8.38	616	1232	0.1232
17	206.5-207.0	Mahendragarh to Surjanwas Road	75.46	3.05	230	75.46	3.05	230	460	0.046

  
 Director  
 परिचालन निदेशक  
 NHAI PIU, Ghiswani  
 गांधीनगर, पंचकुला-मिर्जापुर

**Construction of New Four/Six Lane National Highway (NH-152D) from Gangheri, District - Kurukshetra to Narnaul, District - Mahendragarh in the state of Haryana**

18	206.5-207.0	Bucholi Distributry	71.69	6.10	437	71.69	6.10	437	874	0.0874
19	208.0-209.0	Narnaul Branch	297.11	38.10	11320	297.11	38.10	11320	22640	2.264
20	209.0-209.5	Dewas Distributry	75.46	6.10	460	75.46	6.10	460	920	0.092
21	211.5-212.0	Mahendragarh-Ateli Road	100.45	8.38	842	100.45	8.38	842	1684	0.1684
22	213.5-214.0	Kothal Kalan-Dongra Ahir Road	72.65	4.27	310	72.65	4.27	310	620	0.062
23	214.5-215.0	Narnaul Branch	95.80	38.10	3650	95.80	38.10	3650	7300	0.73
24	216.0-216.5	Atali to Nangwas Road	90.22	4.88	440	90.22	4.88	440	880	0.088
25	216.5-217.0	Narnaul-Kanina Road	96.35	8.69	837	96.35	8.69	837	1674	0.1674
26	217.5-218.0	Mohanpur Distributry	71.19	6.10	434	71.19	6.10	434	868	0.0868
27	219.5-220.0	Silarpur Distributry	72.53	11.43	829	72.53	11.43	829	1658	0.1658
28	219.5-220.0	Seehma-Ateli Road	77.10	3.66	282	77.10	3.66	282	564	0.0564
29	222.0-222.5	Dublana to Jat Guwana Road	77.48	3.96	307	77.48	3.96	307	614	0.0614
30	222.5-223.0	Seehma-Bachhod Road	115.49	3.05	352	115.49	3.05	352	704	0.0704
31	224.0-224.5	Nuni Saloni-Guwani Road	143.85	3.96	570	143.85	3.96	570	1140	0.114
32	227.0-227.5	Ateli Distributry	1100.00	23.21	25528	1100.00	23.21	25528	51056	5.1056
<b>Grand Total in Mahendragarh District</b>									<b>140230</b>	<b>14.02</b>

\*Left Hand Side and Right Hand Side is according to existing reach (road/canal/railway)

  
 Project Director  
 सड़क योजना निदेशक  
 NHAI PIU, Bhiwani  
 गांधी रोड, पंचसरोवर, बिकानी

**Construction of New Four/Six Lane National Highway (NH-152D) from Gangheri, District - Kurukshetra to Narnaul, District - Mahendragarh in the state of Haryana**

**Proposal No. : FP/HR/ROAD/35922/2018**

**District wise proposed forest land diversion for non- forest purpose**

<b>S. No.</b>	<b>District Name</b>	<b>Proposed Forest Area for Diversion (Hectare)</b>
1.	Kurukshetra	5.76
2.	Kaithal	5.74
3.	Karnal	2.44
4.	Jind	17.40
5.	Rohtak	6.29
6.	Charkhi Dadri	6.89
7.	Mahendragarh	14.02
<b>Grand Total Forest Area for Diversion (Ha)</b>		<b>58.54</b>

  
Project Director  
परिचालना निदेशक  
NHAI P.U., Bhiwani  
भा.स.रा.प्रा.प., पंजाब-दिल्ली-मिशन