

5


PART III

(To be completed by the Officer -in- Charge of the National Park/ Sanctuary completed and submitted to the Chief Wild Life Warden or officer authorized by him in this behalf within 30 days of the receipt of PART - II)



1	Date of receipt of the PART II	:	- - 2016.
2	Total Area (Ha.) of national park/sanctuary	:	The Total area of the Eturnagaram Wildlife Sanctuary is 30211.53 Ha (302.1153 Sq.km)
3	Total area (Ha.) diverted from the NP/W'LS so far for development purposes	:	-- NIL--
4	List the past projects and the area (in Ha.) diverted	:	-- NIL--
	i. Name of Project Area	:	---
	ii. Area diverted	:	---
	iii. Year of diversion	:	---
5	Positive impact(s) due to the diversion of area for the projects referred to in column 4 above	:	Does not arise.
	i. Name of the Project(s)	:	---
	ii. Positive Impact	:	---
	iii. Scientific Basis of Assessment (Attach separate sheet, if required)	:	---
6	Negative impact/s due to the diversion of area for the projects referred to in column 4 above	:	Does not arise.
	i. Name of the Project(s)	:	---
	ii: Negative Impact	:	---
	iii. Scientific Basis of Assessment (Attach separate sheet, if required)	:	---
7	Management Plan Period. Attach copy of the Management Plan/ Management Scheme/ Recommendation of Chief Wildlife Warden	:	Plan period 2013-14 to 2022-23 Management plan submitted to Conservator of Forests, Warangal by the Divisional Forest Officer, Wildlife Management, Warangal vide Rc.No.1302/S1/2012, Dt: 27-5-2014.
8	List Management actions taken/ proposed to be taken in the whole Block/ Zone in which the proposed area is located.	:	The Management Plan of the Eturnagaram Wildlife Sanctuary has prescribed the following practices for this area: 1. Strengthening of Protection by deploying Base camps in strategic locations and maintaining the fire lines. 2. Habitat improvements like removal of weeds, Establishment of Animal Rescue Centre. 3. Establishing water sources, water holes, especially during summer through Solar Powered pump sets.

9	Type of forest in which the proposed area falls.	:	5 A / C 3 Southern Tropical Dry Deciduous Forest, species density is low and entire patch consists of mainly Teak species.
10	Location of the proposed area w.r.t. the Critical/ Intensive wildlife management areas/ wildlife habitats (attach Map to scale).	:	Map enclosed.
11	List the likely POSITIVE AND NEGATIVE impact/s of the proposed project giving scientific and technical justification for each impact.	:	To mitigate the impact of the project on the Wildlife and their habitat, it is proposed to:- 1. The User Agency shall further provide financial assistance of Rs. 25.00 Lakhs to the Forest Department for taking up 5 check dams (each check dam cost Rs. 5.00 Lakhs) in the Reserve Forest area to provide water facility to the wild life animals.
12	Provide COMPREHENSIVE details of the impact of the proposals in terms of Section 29 and / or section (6) of the Wild Life (protection) Act, 1972 as the case maybe	:	There will be no significant adverse impact of the proposal on Wildlife habitat in view of the Mitigation measures proposed.
13	Whether the project authorities have ever committed violation of the Wild Life (protection) Act, 1972 or Forest Conservation Act, 1980. If yes, provide the EXHAUSTIVE details of the offence and the present status of the case. (Concealing or misrepresenting the facts will lead to rejection of the case in addition to any other penalty as prescribed under Law)	:	-- No--
14	Have you examined the Project Appraisal document and the alternatives as provided in PART - II?	:	-- Yes--
15	Have you examined the Bio diversity Impact Assessment Report?	:	Since the area proposed for diversion is less than 50.00 Ha no such report was prepared.
16	If Yes, please give your comments on the recommendations given in the report?	:	The area proposed is for providing drinking water as such bio-diversity impact will be least.
17	Dates and duration of your field visits to proposed site.	:	01-09-2016.
18	Do you agree that the present proposal of diversion of NP/WLS area is the best or the only option and is viable.	:	Yes, this is the only option.

19	Any other information that you would like to bring to the notice of the State Board for Wildlife, National Board for Wildlife or Standing Committee that may be relevant and assist in decision making.	:	-- NIL--
20	Do you recommend the project.	:	<p>The project is recommended to the following conditions including.</p> <ol style="list-style-type: none"> 1. They should not disturb flora and fauna during the execution of the project. 2. The user agency should follow FCA- 1980 strictly


Divisional Officer
North Division
 Wildlife Department

Signed by
The Officer in Charge of the N.P./W.L.S.
Official Seal


 Officer in Charge
 Wildlife Department


Date of submission to the Chief Wild Life Warden or any other officer authorized by him in this regard.

9


FIELD INSPECTION NOTES OF SRI. D. BHEEMA, M.TECH., Dy. CONSERVATOR OF FORESTS & DIVISIONAL FOREST OFFICER, WARANGAL (NORTH) DIVISION ON DT: 01.09.2016.

I have inspected on 01.09.2016, the proposed diversion of 1.771 Ha of Forest Land in Warangal (North) Division for laying of pipe line and Construction of Structures in Segment-17/6 (Kothaguda) for providing drinking water to Mulug, Narsampet & Mahabubabad Constituency in Warangal District under Telangana Drinking Water Supply Project. It is falling in Bandal Reserve Forest Block in Compt. No 440, 401, 397, 439, 394, 431 and 432 of Lingala, Kodishella(N), Kodishella(S), Alliguda(S) and Alliguda(N) Beats of Pasra Range. The proposed area having the forest 0.4 to 0.6 density. The area required by the user agency is as follows.

Sl.No	Name of RF	Beat	Compt. No	Length (Mts)	Width (Mts)	Area in Ha	Remarks
Set-23	Bandal	Lingal	440	1927.796	0.70	0.135	Eco-Sensitive zone
Set-24	Bandal	Kodishella (N)	401	2172.128	0.70	0.152	
Set-24	Bandal	Kodishella (N)	397	6668.104	0.90	0.600	
Set-24	Bandal	Lingal	439	4039.540	0.70	0.283	
Set-24	Bandal	Lingal	440	2330.998	0.70	0.163	
Set-25	Bandal	Bandal	394	3291.731	0.70	0.230	
Set-25	Bandal	Alliguda (N)	431	1791.283	0.70	0.125	
Set-25	Bandal	Alliguda (N)	432	1183.145	0.70	0.083	
Total Length:				23404.725		1.771	

The species found are *Termianlia tomentosa*, *Albizia odoratissima*, *Madhuca latifolia*, *Albizia odoratissima*, *Lagersproemi Parviflora*, *Tectona grandis*, *Gmelina arobrea*, *Terminalia arujuna*, *Wrightia tinctoria*, *Xylia Xylocarpa*, *Soymidafebrifuga*, *Diostryros melanoxloon*, *Acacia chundra*, *Scheleichera oleosa*, *Anogeissus latifolia*, *Buchinania lanzan*, *Lannea Grandis* and etc etc., The enumeration is test checked and found correct.

The area proposed for diversion is falling in Eco - Sensitive zone of Eturnagaram Wild Life Sanctuary. The area is not falling in National Park, Bio - Sphere Reserve, Tiger Reserve or Elephant corridor. There is no protected archeological / heritage site / defense establishment or any other important monuments is located in the area.


 Dy. ~~Conservator of Forests &~~ **Divisional Forest Officer**
 Warangal ~~North~~ **North** Division.