

**GOVERNMENT OF TRIPURA**  
**OFFICE OF THE SUB.DIVISIONAL MAGISTRATE**  
**AMBASSA : DHALAI TRIPURA**

No. 3 (5)/SDM/ABS/REV/2020 10354-56

Dated, Ambassa, 27/12/2021

To,  
The Chief Conservator of Forests,  
& Nodal Officer (FCA)  
O/o the principal Chief Conservator of Forests  
Tripura, Agartala


**Sub-** Submission of compliance report regarding diversion of 10.05 ha. Of forest land for settlement of BRU IDPs at Haduklaupara, Revenue Mouja:- Kulai R.F. Extension, Ambassa Sub-Division.

Sir/Madam,

With reference to the subject noted above, I would like to inform you that "In- Principle Approval", for diversion of 10.05 Ha. of forest land for settlement of Bru IDPs at Haduklaupara, Revenue Mouja:- Kulai R.F. Extension, Ambassa Sub-Division, has been conveyed vide No. 3-TR C 046/2021-SHI/1990-91 Dated 30<sup>th</sup> November 2021. Terms and conditions as mentioned in the letter vide No. 3-TR C 046/2021-SHI/1990-91 Dated 30<sup>th</sup> November 2021 has been fulfilled, compliance report is as follows:

**A. Conditions which needs to be complied prior to handing over of forest land by state forest department.**

SL NO.	CONDITION	COMPLIANCE
1	The user agency shall transfer, the Net Present Value (NPV) of the forest land being diverted under this proposal, as per the orders of the Hon'ble Supreme Court of India dated 28/03/2008, 24/04/2008 and 09/05/2008 in Writ petition (Civil) No. 202/1995 and as per the guidelines issued by the Ministry vide letters No 5-3/2007-FC dated 05.02.2009. The requisite funds shall be transferred through online portal into CAMPA account of the State concerned.	User Agency has complied to the condition as per Annexure-1
2	The user agency shall transfer the cost of raising and maintaining the compensatory afforestation at the current wage rate in consultation with State Forest Department in the account of CAMPA of the concerned State through online portal. The scheme may include appropriate provision for anticipated cost increase for works scheduled for subsequent years:	User Agency has complied to the condition as per Annexure-2

  
27/12/21  
Sub-Divisional Magistrate  
Ambassa Dhalai District

SL NO.	CONDITION	COMPLIANCE
3	All the funds received from the user agency under the project shall be transferred/ deposited to CAMPA account only through e-portal ( <a href="https://parivesh.nic.in/">https://parivesh.nic.in/</a> ). Amount deposited through other mode will not be accepted as compliance of the Stage-I clearance.	User Agency has complied to the condition as per Annexure-3
4	The compliance report shall be uploaded on e-portal ( <a href="https://parivesh.nic.in/">https://parivesh.nic.in/</a> ).	User Agency has complied to the condition as per Annexure-4
5	The complete compliance of the FRA, 2006 shall be ensured by way of prescribed certificate from the District Collector;	User Agency has complied to the condition as per Annexure-5
6	Forest and Revenue Department will do the field visit to assess the vulnerability of encroachment in the lunges/steep slopes excluded from the proposed area and submit report.	User Agency has complied to the condition as per Annexure-6
7	The User Agency shall contribute Rs. 40.00 lakhs for purchasing of fully equipped animal rescue van, and Rs. 25.0 lakhs for Ex-situ conservation of Orchid, fern species and ex-situ/in-situ conservation of butterfly.	User Agency has complied to the condition as per Annexure-7
8	Chain link fencing only wherever it is absolutely required for protection to be constructed by the user agency or fund to be provided to Forest Department for the purpose.	User Agency has complied to the condition as per Annexure-8
9	The user agency will provide Gas-Chulas & Cylinders to each household in order to reduce dependency on forest for fuel wood.	User Agency has complied to the condition as per Annexure-9
10	State Govt. to submit alternate Compensatory Afforestation land with KML/Shape file and suitability certificate subject to acceptability of DSS report of Compensatory Afforestation land as and when examined by FSI, Dehradun after being found satisfactory by IRO. Shillong;	User Agency has complied to the condition as per Annexure-10
11	The boundary of the diverted forest land, mining lease and safety zone, as applicable, shall be demarcated on ground at the project cost, by erecting four feet high reinforced cement concrete pillars, each inscribed with its serial number, distance from the pillar to pillar and GPS co-ordinates;	User Agency has complied to the condition as per Annexure-11

27/12/21

Sub-Divisional Magistrate  
Ambassa, Dhalai District

SL NO.	CONDITION	COMPLIANCE
12	Violation of any of these conditions will amount to violation of Forest( Conservation) Act, 1980 and action would be taken as prescribed in para 1.21 of Chapter 1 of the Handbook of comprehensive guidelines of Forest(Conservation) Act, 1980 as issued by this Ministry's letter No. 5-2/2017-Fe dated 28.03.2019;	Terms and condition will be strictly followed by the User Agency.
13	The cost of felling of trees shall be deposited by the User Agency with the State Forest Department;	User Agency has complied to the condition as per Annexure-12
14	The state Govt. shall submit the copy of the notification of mutation of the equivalent non forest land identified for the compensatory afforestation while submitting compliance report to the In-principle approval (IPA);	User Agency has complied to the condition as per Annexure-13

**B: Conditions which need to be strictly complied on field after handing over of forest land to the user agency by the State Forest Department but the compliance in form of undertaking shall be submitted prior to Stage-II approval:**

SL NO.	CONDITION	COMPLIANCE
1	Legal status of the diverted forest land shall remain unchanged. No right of ownership of land will be conferred on the settlers;	User Agency has complied to the condition as per Annexure-14
2	Compensatory Afforestation shall be raised over equivalent area diverted in non-forest land i.e. 10.05 ha to be identified in by the State Government;	User Agency has complied to the condition as per Annexure-15
3	At the time of payment of the Net Present Value (NPV) at the then prevailing rate, the User Agency shall furnish an undertaking to pay the additional amount of NPV, if so determined, as per the final decision of the Hon'ble Supreme Court of India	User Agency has complied to the condition as per Annexure-16
4	The User Agency shall obtain the Environment Clearance as per the provisions of Environment (Protection) Act, 1986, if required;	User Agency will obtain the Environment Clearance if required

27/12/21

Sub-Divisional Magistrate  
Ambassa, Dhalai District


SL NO.	CONDITION	COMPLIANCE
5	The forest land proposed to be diverted shall under no circumstances be transferred to any other agency, department or person without prior approval of the Central Government;	User Agency has complied to the condition as per Annexure-17
6	No damage to the flora and fauna of the adjoining area shall be caused;	User Agency has complied to the condition as per Annexure-18
7	The layout plan of the proposal shall not be changed without the prior approval of the Central Government:	User Agency has complied to the condition as per Annexure-19
8	The concerned Divisional Forest Officer, will monitor and take necessary mitigative measures to ensure that there is no adverse impact on the forests in the surrounding area;	Sub- Divisional Forest Officer has been asked to monitor and take necessary mitigative measures to ensure that there is no adverse impact on the forests in the surrounding area through letter vide <b>No.F3(5)/SDM/ABS/REV/2020/9690-92 Dated, 07/12/2021</b> , which is enclosed as Annexure-20
9	The user agency shall explore the possibility of successful translocation of maximum number of trees identified to be felled and shall ensure that any tree felling shall be done only when it is unavoidable and that too under strict supervision of the State Forest Department:	User Agency has complied to the condition as per Annexure-21
10	The User Agency shall submit the annual self-compliance report in respect of the above stated conditions to the State Government, concerned Regional Office and to this Ministry by the end of March every year;	User Agency has complied to the condition as per Annexure-22
11	The user agency shall comply all the provisions of the all Acts, Rules, Regulations, Guidelines, Hon'ble Court Order (s) and NGT Order (s) pertaining to this project, if any, for time being in force, as applicable to the project;	User Agency has complied to the condition as per Annexure-23
12	All other clearance/NOCs under different applicable rules/regulations local laws and under Forest Dwellers (Recognition of Forest Rights) Act, 2006 as required vide MoEF, New Delhi guideline No.11-9/1998-FC(pt) dated 03.08.2009 shall be complied with;	User Agency has complied to the condition as per Annexure-24

27/12/21

Sub-Divisional Magistrate  
Ambassa, Dhalai District


SL NO.	CONDITION	COMPLIANCE
13	As per Ministry's letter No 11-30/96-FC(Pt) dt 14.9.2001, if the compliance of stipulated conditions is awaited from the State Govt for more than 5(five) years, the in-principle approval would be summarily be revoked considering that the user agency is no longer interested in the project.	All the required conditions for compliance will be sent.

This is for favour of your kind information and necessary action please.

  
 (VAISHNAVI B, IAS)  
 Sub-Divisional Magistrate,  
 Ambassa, Dhalai District

**Copy to:**

1. The District Magistrate & Collector, Dhalai District, Jawharnagar, for favour of kind information.
2. The District Forest Officer, Dhalai District, Ambassa, for kind information.

  
 (VAISHNAVI B, IAS)  
 Sub-Divisional Magistrate,  
 Ambassa, Dhalai District

## **ANNEXURE 1**

### **CERTIFICATE FOR TRANSFER OF NPV**

This is to certify that the user agency has transferred, the below mentioned Net Present Value (NPV) of the forest land being diverted under this proposal, as per the orders of the Hon'ble Supreme Court of India dated 28/03/2008, 24/04/2008 and 09/05/2008 in Writ petition (Civil) No. 202/1995 and as per the guidelines issued by the Ministry vide letters No 5-3/2007-FC dated 05.02.2009 for extension of the settlement for BRU IDPs in Haduklaupara under Ambassa Sub-Division. The requisite fund has been transferred through online portal into CAMPA account of the State concerned.

Sl. No	Particular	Amount
1.	Net Present Value (NPV) of 10.05 ha of forest land @ Rs 9.39 lakh per ha	Rs. 94,36,950.00
Total		Rs. 94,36,950.00

#### **PROPOSAL DETAILS:**

**Proposal Number:** FP/TR/REHAB/142361/2021.

**Name of proposal:** Proposal for diversion of 10.05 ha of forest land of Revenue Mouja RF Extension in favour of SDM, Ambassa under Dhalai District.



User Agency

(Sub-Divisional Magistrate)

Ambassa Sub-Division,

Dhalai, Tripura

## **ANNEXURE 2**

### **CERTIFICATE FOR TRANSFER OF COST OF RAISING AND MAINTAINING THE COMPENSATORY AFFORESTATION**

This is to certify that the user agency has transferred the below mentioned cost of raising and maintaining the compensatory afforestation at the current wage rate in consultation with State Forest Department in the account of CAMPA of the concerned State through online portal for extension of the settlement for BRU IDPs in Haduklaupara under Ambassa Sub-Division. The scheme may include appropriate provision for anticipated cost increase for works scheduled for subsequent years.

Sl. No	Particular	Amount
1.	Cost of compensatory afforestation over 10.05 ha of equivalent land @Rs. 3,13,835/- per ha including anticipated cost increase for work schedule for subsequent years.	Rs. 31,54,042.00
Total		Rs. 31,54,042.00

#### **PROPOSAL DETAILS:**

**Proposal Number:** FP/TR/REHAB/142361/2021.

**Name of proposal:** Proposal for diversion of 10.05 ha of forest land of Revenue Mouja RF Extension in favour of SDM, Ambassa under Dhalai District.

  
27/12/21

User Agency

(Sub-Divisional Magistrate)

Ambassa Sub-Division,

Dhalai, Tripura

### **ANNEXURE 3**


#### **CERTIFICATE FOR TRANSFER TO CAMPA ACCOUNT ONLY**

This is to certify that all the funds received from the user agency under the project has been transferred/ deposited to CAMPA account only through e-portal (<https://parivesh.nic.in/>) for extension of the settlement for BRU IDPs in Haduklaupara under Ambassa Sub-Division.

#### **PROPOSAL DETAILS:**

**Proposal Number:** FP/TR/REHAB/142361/2021.

**Name of proposal:** Proposal for diversion of 10.05 ha of forest land of Revenue Mouja RF Extension in favour of SDM, Ambassa under Dhalai District.



27/12/21

User Agency

(Sub-Divisional Magistrate)

Ambassa Sub-Division,

Dhalai, Tripura

## AGENCY COPY

यूनियन बैंक ऑफ इंडिया Union Bank of India



## NEFT / RTGS CHALLAN for CAMPA Funds

Date : 07-12-2021

Agency Name.	SUB-DIVISIONAL MAGISTRATE, AMBASSA SUB-DIVISION
Application No.	60142361827
MoEF/SG File No.	3-TR C 046/2021-SHI
Location.	TRIPURA
Address.	Ambassa, Dulubari, Dhalai District Dhalai District
Amount(in Rs)	12590992/-

Amount in Words :One Crore Twenty-Five Lakh Ninety  
Thousand Nine Hundred and Ninety-Two Rupees Only

NEFT/RTGS to be made as per following  
details;

Beneficiary Name:	TRIPURA CAMPA
IFSC Code:	UBIN0903710
Pay to Account No.	1508860142361827 Valid only for this challan amount.
Bank Name & Address:	Union Bank Of India Lodhi Complex Branch, Block 11, CGO Complex, Phase I, Lodhi Road, New Delhi -110003

- This Challan is strictly to be used for making  
payment to CAMPA by NEFT/RTGS only

## BANK COPY

यूनियन बैंक ऑफ इंडिया Union Bank of India



## NEFT / RTGS CHALLAN for CAMPA Funds

Date : 07-12-2021

Agency Name.	SUB-DIVISIONAL MAGISTRATE, AMBASSA SUB-DIVISION
Application No.	60142361827
MoEF/SG File No.	3-TR C 046/2021-SHI
Location.	TRIPURA
Address:	Ambassa, Dulubari, Dhalai District Dhalai District
Amount(in Rs)	12590992/-

Amount in Words :One Crore Twenty-Five Lakh Ninety  
Thousand Nine Hundred and Ninety-Two Rupees Only

NEFT/RTGS to be made as per following  
details;

Beneficiary Name:	TRIPURA CAMPA
IFSC Code:	UBIN0903710
Pay to Account No.	1508860142361827 Valid only for this challan amount.
Bank Name & Address:	Union Bank Of India Lodhi Complex Branch, Block 11, CGO Complex, Phase I, Lodhi Road, New Delhi -110003

- This Challan is strictly to be used for making  
payment to CAMPA by NEFT/RTGS only

After making successful payment, User Agencies may send a line of confirmation through  
Email: helpdeskampa@corpbank.co.in

Note:After making the required payment through challan, if the payment status has not been updated  
even after 7 working days, then kindly mail a copy of your challan with transaction date to  
Email: cb0371@unionbankofindia.com

Print

Back

TR-000239792026



7/12/21  
Sub-Divisional Magistrate  
Ambassa, Dhalai District  
01/2

## **ANNEXURE 4**

### **CERTIFICATE FOR UPLOADING OF COMPLIANCE REPORT**

This is to certify that the compliance report has been uploaded on e-portal (<https://parivesh.nic.in/>) for extension of the settlement for BRU IDPs in Haduklaupara under Ambassa Sub-Division.

#### **PROPOSAL DETAILS:**

**Proposal Number:** FP/TR/REHAB/142361/2021.

**Name of proposal:** Proposal for diversion of 10.05 ha of forest land of Revenue Mouja RF Extension in favour of SDM, Ambassa under Dhalai District.



User Agency

(Sub-Divisional Magistrate)  
Ambassa Sub-Division,  
Dhalai, Tripura

## FORM-III

(for projects other than linear projects and plantations)

[Rule 6(3) (e) of Forest (Conservation) Rules 2003 as amended up to date]

Government of Tripura

Office of the District Magistrate &amp; Collector

Dhalai District, Jawaharnagar

No.F.5(101)/DM(D)/TW/2021-22/210

Date 20-05-2021

## TO WHOMSOEVER IT MAY CONCERN

In compliance of the Rule 6(3)(e) of the Forest (Conservation) Rules, 2003 [as amended vide the Forest (Conservation) Amendment Rules 2014; Forest (Conservation) second Amendment Rules 2014; and Forest (Conservation) Amendment Rules 2016] it is certified that 10.05 hectares of forest land proposed to be diverted in favour of Revenue Department Govt. of Tripura ( name of user agency) for Bru Settlement Project at Haduklau Para Extension (purpose for diversion of forest land) in the district falls within the jurisdiction of Kulai RF Extension ADC village(s) Mouja : Kulai R.F. Extension in Dalubari tehsils. It is further certified that

(a) the complete process for identification and settlement of rights under the FRA, 2006 has been carried out for the entire 10.05 hectares of forest land proposed for diversion. A copy of records of all consultation and meetings of the Forest Rights Committee(s), Gram Sabha(s), Sub- Division Level Committee(s) and the District Level Committee are enclosed as attachment Annexure - I to attachment Annexure - III;

(b) the proposal for such diversion (with full details of the project and its implications, vernacular/ local languages) have been placed before each concerned Gram Sabha or forest-dwellers, who are eligible under the FRA, 2006;

(c) each of the concerned Gram Sabha(s), has certified that all formalities/ processes under the FRA have been carried out, and that they have given their consent to the proposed diversion and the compensation and ameliorative measures, if any, having understood the purpose and details of proposed diversion. Copies of certificate issued by the Gram Sabha(s) of Kulai R.F. Extension ADC villages(s) are enclosed as attachment Annexure - I .

(d) the discussion and decisions on such proposals had taken place only when there was a quorum of minimum 50 % of the members of Gram Sabhas present;

(e) the diversion of forest land for facilities managed by the Government as required under Section 3 (2) of FRA have been completed and the Gram Sabhas have given their consent to it;

(f) the rights of Primitive Tribal Groups and Pre-Agricultural Communities, where applicable have been specifically safeguarded as per Section 3 (1) of the FRA, 2006.

Encl.: As above.

(Govekar Mayur Katilal, IAS)  
District Magistrate & Collector  
Dhalai District, Jawaharnagar

GOVERNMENT OF TRIPURA  
OFFICE OF THE DISTRICT MAGISTRATE & COLLECTOR  
DHALAI DISTRICT: JAWAHARNAGAR

No. F.5(101)/DM(D)/TW/2019-20/209

Dated 20-05-2021

**RECORD OF DECISIONS OF DLC ON FOREST RIGHTS, DHALAI (BY CIRCULATION) ON 18<sup>th</sup> May, 2021.**

In compliance of the Ministry of Environment and forests (MoEF), Government of India's letter No. 11-9/98-FC(pt.) dated 3rd August 2009 wherein the MoEF issued guidelines on submission of evidences for having initiated and completed the process of settlement of rights under the Scheduled Tribes and other Traditional Forest Dwellers (Recognition of Forest Right) Act 2006 on the forest land proposed to be diverted for projects other than linear projects and plantations and it is certified that 10.05 hectares of forest land to be diverted in favour of Revenue Department Govt. of Tripura for Bru Settlement at Haduklau Para Extension falls within jurisdiction of Kulai RF Extension ADC village, Mouja : Kulai RF Extension, TK : Dalubari under Ambassa Sub-Division of Dhalai District.

The committee members expressed satisfaction to processes for identification and settlement of rights under FRA and also propose diversion of 10.05 hectares of forest area for projects other than linear projects and plantations in favour of Revenue Department Govt. of Tripura, for Bru Settlement at Haduklau para Extension.

Taking reference from the reports submitted by the Sub-Divisional Magistrate, Ambassa and resolution of Gram Sabha Committee members and SDLC of RoFR Act, 2006 hereby it is confirmed that the proposal does not involve recognized right of Primitive Tribal Groups and Pre-agricultural communities.

Involve recognized right of Primitive Tribal Groups and Scheduled Tribes									
Sl No.	Name of requiring/claims Department	Purpose	Name of TK	Name of Mouja	Particular of land				
					Khatin No.	Plot No.	Area in Hectare	Class of land	Status of land
1	Revenue Department Govt. of Tripura	For Bru Settlement Project at Haduklau para Extension	Dalubari T.K	Kulai R.F. Extension	3/4	103/p	2.87	Tilla	R.F
					3/18	95/p	0.38	Tilla	R.F
					3/18	259/p	3.66	Tilla	R.F
					3/9	253/p	3.14	Tilla	R.F
Total							10.05		

(Shri D.C. Hrangkhawl), Hon'ble MLA, TLA  
Member

(Shri Dhananjoy Tripura), Hon'ble MLA, H A  
Member

(Shri Jibanjoy Reang), Ganganagar  
Member

(Shri Mastaray Reang),  
Member

(Smt. Ami rung Reang),  
Member

(Shri Amit Debbarma), Forest Dweller  
Member

(Shri Ajit Debbarma), Forest Dweller  
Member

District Forest Officer, Dhalai  
Member

District Welfare Officer, Dhalai  
Member Secretary

Chairman  
DLC of Forest Rights Act, 2006.  
(DM & Collector)  
Dhalai, Jawaharnagar.

Annexure - 11

Resolution of meeting of Sub-Divisional Level Forest Rights Committee (SDLC) under Ambassa Sub-Division held in the chamber of Sub-Divisional Magistrate, Ambassa on 12/05/2021 at 11:00 AM

The Sub-Divisional Level Committee, Ambassa Sub-Division have examined the proposal for extension of Haduklau BRU Settlement in Ambassa Sub-Division and after careful examination based on field enquiry conducted by the Tehsildar, Dulubari T.K and Revenue Inspector, SDM office, Ambassa have concluded that no patta had been issued in the below mentioned land.

Sub-Division: Ambassa

Tahsil Name: Dalubari T.K

Date of the meeting: 12/05/2021

Sl. No.	Name of the Project	Khatian No.	Plot No. (Hal)	Total Area of Land (in Ha.)	Class of Land	Revenue Mouja	Tahsil	Remark
1	Bru Settement Project Haduklau Para Extension	3/4	103/p	2.87	Tilla	Kulai R.F. Extension	Dalubari	Reserve Forest
2		3/18	95/p	0.38	Tilla	Kulai R.F. Extension	Dalubari	Reserve Forest
3		3/18	259/p	3.66	Tilla	Kulai R.F. Extension	Dalubari	Reserve Forest
4		3/9	253/p	3.14	Tilla	Kulai R.F. Extension	Dalubari	Reserve Forest
TOTAL				10.05				

Sri. Parimal Debbarma  
Hon'ble MLA, TLA  
Member

SDWO, Ambassa  
Member Secretary Welfare Officer  
Ambassa, Dhalai, District

(Chairman, SDLC)  
Sub-Divisional Magistrate  
Ambassa, Dhalai, Tripura.

Block Development Officer  
Administrator  
Ambassa FDC Block  
Ambassa, Dhalai, Tripura  
Kamalacherra V.C  
Member

Block Development Officer  
Administrator  
Ambassa FDC Block  
Ambassa, Dhalai, Tripura  
Kulai R.F Ext. V.C  
Member

Sub-Divisional Forest Officer,  
Ambassa  
Membembura, Dhalai, Tripura

Resolution of the meeting of Village Committee ( Kulai RF Extension ) under Ambassa Sub- Division held at the V.C Office ,Kulai RF Extension on 10/05/2021 at 11.00 AM.

The Village Level Committee (Kulai RF Extension) of F.R.A. 2006, Ambassa Sub-Division have examined the proposal for Bru-Settlement site in Haduklau Para and after careful examination and co-operation of people in surrounding areas have concluded that no forest patla had been issued in the below mentioned land and the village committee has no objections in settlement of Bru People in the proposed site.

Village Committee: Kulai RF Extension.

Date of meeting: 10.05.2021.

Tehsil Name: Dalubari T.K.

Sub-Division: Ambassa

S.I No.	Name of Project	Khatian No.	Plot No.(Hal)	Class of Land	Total Area of land (in Hac.)	Revenue Mouja	Tehsil	Remarks
1	Bru-Settlement Project Haduklau Para.	3/4	103/p	Tilla	2.87	Kulai RF Extension.	Dalubari	Reserve Forest
2		3/18	95/p	Tilla	0.38	Kulai RF Extension.	Dalubari	Reserve Forest
3		3/18	259/p	Tilla	3.66	Kulai RF Extension.	Dalubari	Reserve Forest
4		3/9	253/p	Tilla	3.14	Kulai RF Extension.	Dalubari	Reserve Forest
5				Total=	10.05			

C. N. Choudhury

1. Choudhury Reang  
(EISHANJOY REANG)  
Chairman,  
Kulai R.F. Extn. V.C.  
Ambassa R.D. Block, Dhalai Talpara.

Kripa Mahan Malsom

(K.M. MALSOM)  
R.P.S.,  
Kulai R/F. Extn. V.C.,  
Ambassa, Dhalai.

17/5/21  
Block Development Officer  
Ambassa R.D. Block  
Dhalai Talpara

2. Viji Reang

3. Hanaiti Reang

4. Binmangjoy Reang

5. ...

## ANNEXURE 6

### UNDERTAKING FOR ASSESSING THE VULNERABILITY OF ENCROACHMENT

Sub-Divisional Magistrate (User Agency), Ambassa Sub-Division, hereby gives an undertaking that the Forest and Revenue Department will do the field visit to assess the vulnerability of encroachment in the lunges/steep slopes excluded from the proposed area and submit report in connection with extension of the settlement for BRU IDPs in Haduklaupara under Ambassa Sub-Division.

#### PROPOSAL DETAILS:

**Proposal Number:** FP/TR/REHAB/142361/2021.

**Name of proposal:** Proposal for diversion of 10.05 ha of forest land of Revenue Mouja RF Extension in favour of SDM, Ambassa under Dhalai District.

  
27/12/21  
User Agency

(Sub-Divisional Magistrate)  
Ambassa Sub-Division,  
Dhalai, Tripura

## **ANNEXURE 7**

### **CERTIFICATE FOR CONTRIBUTION TOWARDS CONSERVATION**

This is to certify that the User Agency (Sub-Divisional Magistrate, Ambassa Sub-Division), has deposited Rs. 40.00 lakhs to the account in the name of **FCA (District Nodal Officer), Ambassa** for purchasing of fully equipped animal rescue van, and Rs. 25.0 lakhs for Ex-situ conservation of Orchid, fern species and ex-situ/in-situ conservation of butterfly in connection with extension of the settlement for BRU IDPs in Haduklaupara under Ambassa Sub-Division.

#### **PROPOSAL DETAILS:**

**Proposal Number:** FP/TR/REHAB/142361/2021.

**Name of proposal:** Proposal for diversion of 10.05 ha of forest land of Revenue Mouja RF Extension in favour of SDM, Ambassa under Dhalai District.

  
27/12/21  
User Agency

(Sub-Divisional Magistrate)

Ambassa Sub-Division,

Dhalai, Tripura

## **ANNEXURE 8**

### **CERTIFICATE FOR PAYMENT OF COST FOR COSTRUCTION OF CHAIN LINK FENCING**

This is to certify that the User Agency (Sub-Divisional Magistrate, Ambassa Sub-Division), has deposited **Rs 30,03,692.00/- (Thirty Lakhs three thousand six hundred and ninety two)** only to the account in the name of **FCA (District Nodal Officer), Ambassa** for construction of Chain link fencing only wherever it is absolutely required for protection in connection with extension of the settlement for BRU IDPs in Haduklaupara under Ambassa Sub-Division.

#### **PROPOSAL DETAILS:**

**Proposal Number:** FP/TR/REHAB/142361/2021.

**Name of proposal:** Proposal for diversion of 10.05 ha of forest land of Revenue Mouja RF Extension in favour of SDM, Ambassa under Dhalai District.

  
27/12/21

User Agency

(Sub-Divisional Magistrate)

Ambassa Sub-Division,

Dhalai, Tripura

## **ANNEXURE 9**

### **UNDERTAKING FOR PROVIDING GAS-CHULAS & CYLINDERS TO EACH HOUSEHOLD**

Sub-Divisional Magistrate (User Agency), Ambassa Sub-Division, hereby gives an undertaking to provide Gas-Chulas & Cylinders to each household in order to reduce dependency on forest for fuelwood in connection with extension of the settlement for BRU IDPs in Haduklaupara under Ambassa Sub-Division.

#### **PROPOSAL DETAILS:**

**Proposal Number:** FP/TR/REHAB/142361/2021.

**Name of proposal:** Proposal for diversion of 10.05 ha of forest land of Revenue Mouja RF Extension in favour of SDM, Ambassa under Dhalai District.

  
27/12/21  
User Agency

(Sub-Divisional Magistrate)  
Ambassa Sub-Division,  
Dhalai, Tripura

## ANNEXURE 10

### UNDERTAKING FOR SUBMISSION OF ALTERNATE COMPENSATORY AFFORESTATION LAND WITH KML/SHAPE FILE AND SUITABILITY CERTIFICATE

Sub-Divisional Magistrate (User Agency), Ambassa Sub-Division, hereby gives an undertaking to submit alternate Compensatory Afforestation land with KML/Shape file and suitability certificate subject to acceptability of DSS report of Compensatory Afforestation land as and when examined by FSI, Dehradun after being found satisfactory by IRO. Shillong in connection with extension of the settlement for BRU IDPs in Haduklaupara under Ambassa Sub-Division.

#### PROPOSAL DETAILS:

**Proposal Number:** FP/TR/REHAB/142361/2021.

**Name of proposal:** Proposal for diversion of 10.05 ha of forest land of Revenue Mouja RF Extension in favour of SDM, Ambassa under Dhalai District.

  
27/12/21  
User Agency

(Sub-Divisional Magistrate)  
Ambassa Sub-Division,  
Dhalai, Tripura

## ANNEXURE 11

### CERTIFICATE REGARDING DEMARCATION OF THE BOUNDARY OF THE FOREST LAND BEING DIVERTED FOR SETTLEMENT OF BRU IDP IN HADUKLAUPARA

This is to certify that the User Agency (Sub-Divisional Magistrate, Ambassa Sub-Division), has deposited Rs **2,87,359/- (Two lakh eighty seven thousand thousand three hundred and fifty nine)** only in favour of FCA (District Nodal Officer), Ambassa, for the boundary of the diverted forest land in connection with extension of the settlement for BRU IDPs in Haduklaupara under Ambassa Sub-Division.

#### PROPOSAL DETAILS:

**Proposal Number:** FP/TR/REHAB/142361/2021.

**Name of proposal:** Proposal for diversion of 10.05 ha of forest land of Revenue Mouja RF Extension in favour of SDM, Ambassa under Dhalai District.

  
27/12/21

User Agency

(Sub-Divisional Magistrate)

Ambassa Sub-Division,

Dhalai, Tripura

## ANNEXURE 12


### CERTIFICATE FOR PAYMENT OF COST OF FELLING OF TREES WITH RESPECT TO THE FOREST LAND BEING DIVERTED FOR SETTLEMENT OF BRU IDP IN HADKLAUPARA

This is to certify that the User Agency (Sub-Divisional Magistrate, Ambassa Sub-Division), has deposited Rs 5,66,384/- (Five lakh sixty six thousand three hundred and Eighty Four) only in favour of FCA (District Nodal Officer), Ambassa, for the cost of felling of trees in connection with extension of the settlement for BRU IDPs in Haduklaupara under Ambassa Sub-Division.

#### PROPOSAL DETAILS:

**Proposal Number:** FP/TR/REHAB/142361/2021.

**Name of proposal:** Proposal for diversion of 10.05 ha of forest land of Revenue Mouja RF Extension in favour of SDM, Ambassa under Dhalai District.



User Agency

(Sub-Divisional Magistrate)

Ambassa Sub-Division,

Dhalai, Tripura

## **ANNEXURE 13**

### **CERTIFICATE FOR SUBMIT THE COPY OF THE NOTIFICATION OF MUTATION**

This is to certify that the User Agency (Sub-Divisional Magistrate, Ambassa Sub-Division), has submitted the copy of the notification of mutation of the equivalent non forest land identified for the compensatory afforestation as Annexure 13 (i), Annexure 13 (ii), Annexure 13 (iii) and Annexure 13 (iv) while submitting compliance report to the In-principle approval (IPA) in connection with extension of the settlement for BRU IDPs in Haduklaupara under Ambassa Sub-Division.

#### **DETAILS OF LAND MUTATED IN FAVOUR OF FOREST DEPARTMENT FOR COMPENSATORY AFFORESTATION:**

Sl No.	Sub-Division	Revenue Circle	Tahsil	Mouja	Khatain No	RS Plot No	Area (in Ha.)
1	Ambassa	Ambassa	Dalubari	Raipasa	197	249/550	1.73
2	Gandacherra	Gandacherra	Gandacherra	Laxmipur	625	583/2562	2.00
3	Gandacherra	Gandacherra	Gandacherra	Laxmipur	625	595/2563	0.32
4	Gandacherra	Gandacherra	Jagabandhupara	Utacherra	497	1523/1824	4.00
5	Gandacherra	Gandacherra	Jagabandhupara	Chitrajari	177	53/637	2.00

#### **PROPOSAL DETAILS:**

**Proposal Number:** FP/TR/REHAB/142361/2021.

**Name of proposal:** Proposal for diversion of 10.05 ha of forest land of Revenue Mouja RF Extension in favour of SDM, Ambassa under Dhalai District.



User Agency

(Sub-Divisional Magistrate)

Ambassa Sub-Division,

Dhalai, Tripura

**ত্রিপুরা সরকার**  
ত্রিপুরা ভূমি রাজস্ব ফর্ম - ৭  
(বিধি নিয়ম ৫৩(১) ধারা দ্রষ্টব্য)

**FOR GOVT. USE**

মৌজা: রায়পাশা	খতিয়ান নং: ১৯৭	মহকুমা: আমবাসা
তহশীল: ডলুবারী	রেভিনিউ সার্কেল: আমবাসা	তৌজিনং: ... ..

## উপরিস্থ স্বত্বের বিবরণ

খতিয়ান নং	বিবরণ ও দখলকার (বিস্তারিত)	পরস্পর অংশ	রাজস্ব	যে তারিখ হইতে ধার্য খাজনা আমলে আসিবে
(১)	(২)	(৩)	(৪)	(৫)
		০	০.০০	১৬(২) ধারা সাপেক্ষ

Reference No.: ALT-২০২১০৫০৩, GFR-২০২১০৫০৪

Order No.F.3(19)/SDM/ABS/REV/2020/9665 Dated, 06.12.2021.

## অত্র স্বত্ব

স্বত্বের বিবরণ ও দখলকার (বিস্তারিত)	অংশ	স্বত্বের শ্রেণী ও বিবরণ	স্বত্বের বিশেষ নিয়ম ও অনুশঙ্গ	অধীনস্থ স্বত্ব, অধীনস্থ স্বত্বের পৃথক খতিয়ানের নম্বর
(৬)	(৭)	(৮)	(৯)	(১০)
১ দখলকার ত্রিপুরা সরকারের পক্ষে বন বিভাগ কর্তৃক রক্ষিত	১০০,০০০	দখলকার		

১০০,০০০

## অত্র স্বত্বের আপন দখলীয় জমি

দাগ নম্বর		উত্তর সীমানা		জমির শ্রেণী	মন্তব্য	অত্র স্বত্বের বসদীয় পরিমাণ			
সাবেক	হাল	দাগ নম্বর	দখলকার			একর	শতক	হেক্টর	আর
(১১)	(১২)	(১৩)	(১৪)	(১৫)	(১৬)	(১৭)		(১৮)	
১৩০	২৪৯/৫৫০		ছড়া	টিলা ( )	১/২৮ নং খতিয়ান হইতে আগত	৪	২৭	১	৭২৮
১৩০	২৪৯/৫৫১		ছড়া	টিলা ( )	১/২৮ নং খতিয়ান হইতে আগত	০	০১	০	০০৪
মোট দাগ: ২		আপন দখলীয় জমির মোট				৪	২৮	১	৭৩২
		জের				০	০০	০	০০০
		অধীনস্থ স্বত্বের মোট				০	০০	০	০০০
		সর্বমোট				৪	২৮	১	৭৩২



Printed On: 20-Dec-2021

Compared By  
Khajendra ReangAuthenticated By  
Prasenjit Malakar(DCM)

27/12/21

Sub-Divisional Magistrate  
Ambassa, Dhalai District

**ত্রিপুরা সরকার**  
ত্রিপুরা ভূমি রাজস্ব ফর্ম - ৭  
(বিধি নিয়ম ৫৩(১) ধারা দ্রষ্টব্য)

ANNEXURE-13(ii)

**FOR GOVT. USE**

মৌজা: লক্ষীপুর	খতিয়ান নং: ৬২৫	মহকুমা: গন্ডাছড়া
তহশীল: গন্ডাছড়া	রেভিনিউ সার্কেল: গন্ডাছড়া	ভৌগোলিক: ... ..

**উপরিস্থ স্বত্বের বিবরণ**

খতিয়ান নং (১)	বিবরণ ও দখলকার (বিস্তারিত) (২)	পরস্পর অংশ (৩)	রাজস্ব (৪)	যে তারিখ হইতে ধার্য খাজনা আমলে আসিবে (৫)
		০	০.০০	

Reference No.: ALT-২০২১০১০১

Vide No.F.7(31)/SDM/GNC/REV/2019/980-84 dt.07/12/2021 of SDM, GN  
and Order No.F.১১(2)/Bru settlement/2020(P-1)/218,dt.04/12/2021 of  
Revenue Deptt., Govt. of Tripura  
(Bru settlement at Haduklau Para

**অত্র স্বত্ব**

স্বত্বের বিবরণ ও দখলকার (বিস্তারিত) (৬)	অংশ (৭)	স্বত্বের প্রণী ও বিবরণ (৮)	স্বত্বের বিশেষ নিয়ম ও অনুমতি (৯)	অধীনস্থ স্বত্ব, অধীনস্থ স্বত্বের পৃথক খতিয়ানের নম্বর (১০)
এলটি ১ ত্রিপুরা সরকারের পক্ষে বন বিভাগ কর্তৃক রক্ষিত	১০০,০০০	এলটি		
	১০০,০০০			



Printed On: 09-Dec-2021

27/12/21  
*[Signature]*  
Sub-Divisional Magistrate  
Ambassa, Dhalai District

Compared By  
Takajoy Tripura

Authenticated By  
Anindya Datta Majumder(DCM)

**ত্রিপুরা সরকার**  
ত্রিপুরা ভূমি রাজস্ব ফর্ম - ৭  
(বিধি নিয়ম ৫৩(১) ধারা দ্রষ্টব্য)

**FOR GOVT. USE**

মোজা: লক্ষ্মীপুর

খতিয়ান নং: ৬২৫

মহকুমা: গন্ডাছড়া


তহশীল: গন্ডাছড়া

রেভিনিউ সার্কেল: গন্ডাছড়া

তোজিনং: ... ..

অত্র স্বত্বের আপন দখলীয় জমি

দাগ নম্বর		উত্তর সীমানা		জমির প্রণী	মন্তব্য	অত্র স্বত্বের বসদীয় পরিমাণ			
সাবেক (১১)	হাল (১২)	দাগ নম্বর (১৩)	দখলকার (১৪)			একর (১৭)	শতক (১৮)	হেক্টর (১৯)	আর (২০)
৮০ অং	৫৮৩/২৫৬২	৫৭৯	ভূম্বর	লায়েক পতিত ( টিলা )	১/৩ নং খতিয়ান হইতে আগত	৪	৯৪	১	৯৯৯
৮৫ অং	৫৯৫/২৫৬৩	৫৯০	নিজ	বাগান ( টিলা )	১/১৭ নং খতিয়ান হইতে আগত	০	৭৯	০	৩২০
মোট দাগ: ২						আপন দখলীয় জমির মোট			
						৫	৭৩	২	৩১৯
						জের			
						০	০০	০	০০০
						অধীনস্থ স্বত্বের মোট			
						০	০০	০	০০০
						সর্বমোট			
						৫	৭৩	২	৩১৯

  
 27/12/21  
 Sub-Divisional Magistrate  
 Ambassa, Dhalai District



**ত্রিপুরা সরকার**  
ত্রিপুরা ভূমি রাজস্ব ফর্ম - ৭  
(বিধি নিয়ম ৫৩(১) ধারা দ্রষ্টব্য)

ANNEXURE-13(iii)

**FOR GOVT. USE**

মোজা: উটাছড়া	খতিয়ান নং: ৪২৭	মহকুমা: গন্ডাছড়া
তহশীল: জগবন্ধুশাড়া	রেভিনিউ সার্কেল: গন্ডাছড়া	ভৌগোলিক: ... ..

**উপরিস্থ স্বত্বের বিবরণ**

খতিয়ান নং (১)	বিবরণ ও দখলকার (বিস্তারিত) (২)	পরস্পর অংশ (৩)	রাজস্ব (৪)	যে তারিখ হইতে ধার্য খাজনা আমলে আসিবে (৫)
		০	০.০০	

Reference No.: ALT-২০২১০০৯৯

Vide No.F.7(31)/SDM/GNC/REV/2019/980-84 dt.07/12/2021 of SDM, GN

and Order No.F.১১(2)/Bru settlement/2020(P-1)/218,dt.04/12/2021 of

Revenue Deptt., Govt. of Tripura

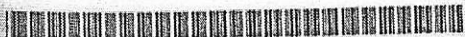
(Bru settlement at Haduklau Para

**অত্র স্বত্ব**

স্বত্বের বিবরণ ও দখলকার (বিস্তারিত) (৬)	অংশ (৭)	স্বত্বের শ্রেণী ও বিবরণ (৮)	স্বত্বের বিশেষ নিয়ম ও অনুশঙ্গ (৯)	অধীনস্থ স্বত্ব, অধীনস্থ স্বত্বের পৃথক খতিয়ানের নম্বর (১০)
এলটি ১ ত্রিপুরা সরকারের পক্ষে বন বিভাগ কর্তৃক রক্ষিত	১০০,০০০	এলটি		
	১০০,০০০			

**অত্র স্বত্বের আপন দখলীয় জমি**

দাগ নম্বর		উত্তর সীমানা		জমির শ্রেণী (১৫)	মন্তব্য (১৬)	অত্র স্বত্বের বসদীয় পরিমাণ			
সাবেক (১১)	হাল (১২)	দাগ নম্বর (১৩)	দখলকার (১৪)			একর (১৭)	শতক (১৮)	হেক্টর (১৯)	আর (২০)
১৬০	১৫২৩/১৮২৪	নিজ	সিট নং-৩	লায়েক পতিত ( টিলা )	১/৩ নং খতিয়ান হইতে আগত	৯	৮৯	৪	০০২
মোট দাগ: ১						আপন দখলীয় জমির মোট			
						জের			
						০	০০	০	০০০
						অধীনস্থ স্বত্বের মোট			
						০	০০	০	০০০
						সর্বমোট			
						৯	৮৯	৪	০০২



Printed On: 09-Dec-2021

27/12/21

Sub-Divisional Magistrate  
Ambassa Dhalai District

Compared By  
Takajoy Tripura

Authenticated By  
Anindya Datta Majumder(DCM)

**ত্রিপুরা সরকার**  
ত্রিপুরা ভূমি রাজস্ব ফর্ম - ৭  
(বিধি নিয়ম ৫৩(১) ধারা দ্রষ্টব্য)

ANNEXURE-13(iv)

**FOR GOVT. USE**

মোজা: চিহ্নাধারী	খতিয়ান নং: ১৭৭	মহকুমা: গন্ডাছড়া
ভহশীল: জগবন্ধুসাড়া	রেভিনিউ সার্কেল: গন্ডাছড়া	ভোজিনং: ... ..

উপরিঞ্চ স্বত্বের বিবরণ

খতিয়ান নং (১)	বিবরণ ও দখলকার (বিস্থারিত) (২)	পরস্পর অংশ (৩)	রাজস্ব (৪)	যে তারিখ হইতে ধার্য খাজনা আমলে আসিত (৫)
		০	০.০০	

Reference No.: ALT-২০২১০০৯৮

Vide No.F.7(31)/SDM/GNC/REV/2019/980-84 dt.07/12/2021 of SDM, GN

and Order No.F.55(2)/Bru settlement/2020(P-1)/218,dt.04/12/2021 of

Revenue Deptt., Govt. of Tripura

(Bru settlement at Haduklau Para

অত্র স্বত্ব

স্বত্বের বিবরণ ও দখলকার (বিস্থারিত) (৬)	অংশ (৭)	স্বত্বের প্রণী ও বিবরণ (৮)	স্বত্বের বিশেষ নিয়ম ও অনুবঙ্গ (৯)	অধীনস্থ স্বত্ব, অধীনস্থ স্বত্বের পৃথক খতিয়ানের নম্বর (১০)
এলটি ১ ত্রিপুরা সরকারের পক্ষে বন বিভাগ কর্তৃক রক্ষিত	১০০,০০০	এলটি		
	১০০,০০০			

অত্র স্বত্বের আপন দখলীয় জমি

দাগ নম্বর		উত্তর সীমানা		জমির প্রণী	মন্তব্য	অত্র স্বত্বের বসদীয় পরিমাণ			
সাবেক (১১)	হাল (১২)	দাগ নম্বর (১৩)	দখলকার (১৪)			একর (১৭)	শতক (১৮)	হেক্টর (১৯)	আর (২০)
	৫৩/৬৩৭		নিজ মোজার সিটনং-৩	লায়েক পতিত ( )	১/৬ নং খতিয়ান হইতে আগত	৪	৯৪	১	৯৯৯
মোট দাগ: ১						৪	৯৪	১	৯৯৯
						০	০০	০	০০০
						০	০০	০	০০০
						৪	৯৪	১	৯৯৯

Printed On: 09-Dec-2021

Compared By  
Takajoy Tripura

Authenticated By  
Anindya Datta Majumder(DCM)

27/12/21  
Sub-Divisional Magistrate  
Ambassa, Dhalai District

## **ANNEXURE 14**

### **UNDERTAKING TO KEEP LEGAL STATUS OF THE LAND UNCHANGED**

Sub-Divisional Magistrate, Ambassa (User Agency) hereby gives an undertaking that there will not be any change in the legal status of the diverted land for the settlement of BRU migrants in Haduklaupara also no right of ownership of land will be conferred on the settlers.

#### **PROPOSAL DETAILS:**

**Proposal Number:** FP/TR/REHAB/142361/2021.

**Name of proposal:** Proposal for diversion of 10.05 ha of forest land of Revenue Mouja RF Extension in favour of SDM, Ambassa under Dhalai District.

  
27/12/21  
User Agency

(Sub-Divisional Magistrate)  
Ambassa Sub-Division,  
Dhalai, Tripura

## **ANNEXURE 15**

### **UNDERTAKING FOR RAISING COMPENSATORY AFFORESTATION**

Sub-Divisional Magistrate, Ambassa (User Agency) hereby gives an undertaking that Compensatory Afforestation shall be raised over equivalent area diverted in non-forest land i.e. 10.05 ha that has been identified in by the State Government in connection with extension of the settlement for BRU IDPs in Haduklaupara under Ambassa Sub-Division.

#### **PROPOSAL DETAILS:**

**Proposal Number:** FP/TR/REHAB/142361/2021.

**Name of proposal:** Proposal for diversion of 10.05 ha of forest land of Revenue Mouja RF Extension in favour of SDM, Ambassa under Dhalai District.



User Agency

(Sub-Divisional Magistrate)

Ambassa Sub-Division,

Dhalai, Tripura

## **ANNEXURE 16**

### **UNDERTAKING FOR PAYMENT OF ADDITIONAL AMOUNT OF NPV**

Sub-Divisional Magistrate, Ambassa (User Agency) hereby gives an undertaking to pay the additional amount of NPV, if so determined, as per the final decision of the Hon'ble Supreme Court of India in connection with extension of the settlement for BRU IDPs in Haduklaupara under Ambassa Sub-Division.

#### **PROPOSAL DETAILS:**

**Proposal Number:** FP/TR/REHAB/142361/2021.

**Name of proposal:** Proposal for diversion of 10.05 ha of forest land of Revenue Mouja RF Extension in favour of SDM, Ambassa under Dhalai District.

  
User Agency

(Sub-Divisional Magistrate)

Ambassa Sub-Division,

Dhalai, Tripura

## **ANNEXURE 17**

### **UNDERTAKING FOR NON TRANSFER OF DIVERTED FOREST LAND**

Sub-Divisional Magistrate, Ambassa (User Agency) hereby gives an undertaking that the forest land proposed to be diverted for extension of the settlement for BRU IDPs in Haduklaupara under Ambassa Sub-Division, will under no circumstances be transferred to any other agency, department or person without prior approval of the Central Government.

#### **PROPOSAL DETAILS:**

**Proposal Number:** FP/TR/REHAB/142361/2021.

**Name of proposal:** Proposal for diversion of 10.05 ha of forest land of Revenue Mouja RF Extension in favour of SDM, Ambassa under Dhalai District.

  
User Agency

(Sub-Divisional Magistrate)  
Ambassa Sub-Division,  
Dhalai, Tripura

## **ANNEXURE 18**

### **UNDERTAKING FOR NO DAMAGE TO FLORA AND FAUNA IN THE ADJOINING AREA OF THE DIVERTED LAND**

Sub-Divisional Magistrate, Ambassa (User Agency) hereby gives an undertaking that no damage will be caused to the flora and fauna of the adjoining area to the diverted land for extension of the settlement for BRU IDPs in Haduklaupara under Ambassa Sub-Division.

#### **PROPOSAL DETAILS:**

**Proposal Number:** FP/TR/REHAB/142361/2021.

**Name of proposal:** Proposal for diversion of 10.05 ha of forest land of Revenue Mouja RF Extension in favour of SDM, Ambassa under Dhalai District.



User Agency

(Sub-Divisional Magistrate)

Ambassa Sub-Division,

Dhalai, Tripura

## **ANNEXURE 19**

### **UNDERTAKING TO NOT CHANGE LAYOUT PLAN OF THE PROPOSAL**

Sub-Divisional Magistrate, Ambassa (User Agency) hereby gives an undertaking that the layout plan of the proposal for extension of the settlement for BRU IDPs in Haduklaupara under Ambassa Sub-Division shall not be changed without the prior approval of the Central Government.

#### **PROPOSAL DETAILS:**

**Proposal Number:** FP/TR/REHAB/142361/2021.

**Name of proposal:** Proposal for diversion of 10.05 ha of forest land of Revenue Mouja RF Extension in favour of SDM, Ambassa under Dhalai District.

  
27/12/21

User Agency

(Sub-Divisional Magistrate)

Ambassa Sub-Division,  
Dhalai, Tripura

ANNEXURE-20

GOVERNMENT OF TRIPURA  
OFFICE OF SUB-DIVISIONAL MAGISTRATE

AMBASSA, DHALAI DISTRICT

No.F3(5)/SDM/ABS/REV/2020/ 9690-92

Dated, 07/12/2021

To,  
Sub Divisional Forest Officer,  
Ambassa Sub-division, Dhaiai

**Subject:** - Mitigation measures to ensure that there is no adverse impact on the forests w.r.t BRU resettlement in Ambassa Sub-Division.

Sir,


With reference to letter vide No. 3-TR C 046/2021-SHI/1990-91, dated 30<sup>th</sup> November 2021, point No. B.8, you are requested to monitor and take necessary mitigation measures to ensure that there is no adverse impact on the forests in the surrounding area for the land to be diverted for settlement of BRU migrants in Haduklau para.

**PROPOSAL DETAILS:**

**Proposal Number:** FP/TR/REHAB/142361/2021.


**Name of proposal:** Proposal for diversion of 10.05 ha of forest land of Revenue Mouja RF Extension in favour of SDM, Ambassa under Dhalai District.

This is for kind information and necessary action please.

  
Sub-Divisional Magistrate  
Ambassa Sub-Division,  
Dhalai, Tripura

**Copy To:-**

1. The District Magistrate & Collector, Dhalai District, Jawharnagar, for favour of kind information.
2. The District Forest officer, Dhaiai District, for kind information and necessary action.

  
Sub-Divisional Magistrate  
Ambassa Sub-Division,  
Dhalai, Tripura

## **ANNEXURE 21**

### **UNDERTAKING FOR TRANSLOCATION AND FELLING OF TREES**

Sub-Divisional Magistrate, Ambassa (User Agency) hereby gives an undertaking that the possibility of successful translocation of maximum number of trees identified to be felled will be explored and will ensure that any tree felling shall be done only when it is unavoidable and that too under strict supervision of the State Forest Department in connection with extension of the settlement for BRU IDPs in Haduklaupara under Ambassa Sub-Division.

#### **PROPOSAL DETAILS:**

**Proposal Number:** FP/TR/REHAB/142361/2021.

**Name of proposal:** Proposal for diversion of 10.05 ha of forest land of Revenue Mouja RF Extension in favour of SDM, Ambassa under Dhalai District.

  
27/12/21  
User Agency

(Sub-Divisional Magistrate)  
Ambassa Sub-Division,  
Dhalai, Tripura

## **ANNEXURE 22**

### **UNDERTAKING FOR SUBMISSION THE ANNUAL SELF-COMPLIANCE REPORT**

Sub-Divisional Magistrate, Ambassa (User Agency) hereby gives an undertaking to submit the annual self-compliance report in respect of the above stated conditions to the State Government, concerned Regional Office and to this Ministry by the end of March every year in connection with extension of the settlement for BRU IDPs in Haduklaupara under Ambassa Sub-Division.

#### **PROPOSAL DETAILS:**

**Proposal Number:** FP/TR/REHAB/142361/2021.

**Name of proposal:** Proposal for diversion of 10.05 ha of forest land of Revenue Mouja RF Extension in favour of SDM, Ambassa under Dhalai District.



User Agency

(Sub-Divisional Magistrate)

Ambassa Sub-Division,

Dhalai, Tripura

## **ANNEXURE 23**

### **UNDERTAKING FOR COMPLIANCE TO APPLICABLE LAWS**

Sub-Divisional Magistrate, Ambassa (User Agency) hereby gives an undertaking to comply to all the provisions of the all Acts, Rules, Regulations, Guidelines, Hon'ble Court Order (s) and NGT Order (s) pertaining to this project, if any, for time being in force, as applicable to the project;

#### **PROPOSAL DETAILS:**

**Proposal Number:** FP/TR/REHAB/142361/2021.

**Name of proposal:** Proposal for diversion of 10.05 ha of forest land of Revenue Mouja RF Extension in favour of SDM, Ambassa under Dhalai District.

  
User Agency 27/12/21

(Sub-Divisional Magistrate)  
Ambassa Sub-Division,  
Dhalai, Tripura

## **ANNEXURE 24**

### **UNDERTAKING FOR COMPLIANCE TO APPLICABLE RULES AND REGULATIONS UNDER FRA,2006**

All other clearance/NOCs under different applicable rules/regulations local laws and under Forest Dwellers (Recognition of Forest Rights) Act, 2006 as required vide MoEF, New Delhi guideline No.11-9/1998-FC(pt) dated 03.08.2009 shall be complied in connection with extension of the settlement for BRU IDPs in Haduklaupara under Ambassa Sub-Division.

#### **PROPOSAL DETAILS:**

**Proposal Number:** FP/TR/REHAB/142361/2021.

**Name of proposal:** Proposal for diversion of 10.05 ha of forest land of Revenue Mouja RF Extension in favour of SDM, Ambassa under Dhalai District.

  
27/12/21  
User Agency

(Sub-Divisional Magistrate)  
Ambassa Sub-Division,  
Dhalai, Tripura

N-23.51.494  
E-091.48.274

Latitude: 23.858227  
Longitude: 91.804549  
Elevation: 112.43 m  
Accuracy: 10.0 m  
Time: 25-12-2021 10:31  
Note: Boundary demarcation by pillars at the settlement of Jhak Khola Panchayat

Powered by Moegam

N-23°51.510'  
E-091°48.294'

Latitude: 23.858546  
Longitude: 91.804851  
Elevation: 131.42 m  
Accuracy: 12.0 m  
Time: 25-12-2021 10:36  
Note: Boundary demarcation by pillar at BF Settlement Add: Sittoung Hadukulak, Kulainr, E



Latitude: 23.858392

Longitude: 91.804912

Elevation: 125.42 m

Accuracy: 12.0 m

Time: 25-12-2021 10:37

Note: Boundary demarcation by pillaring at BRU Settlement Add. Site at Hadukulak, Kulai RF Ext.



Latitude: 23.859924

Longitude: 91.805343

Elevation: 130.42 m

Accuracy: 12.0 m

Time: 25-12-2021 10:42

Note: Boundary demarcation by Pillanage at BRP Settlement Add. Sikkim, India

Powered by NoleCam



Latitude: 23.865038  
Longitude: 91.806307  
Elevation: 129.79 m  
Accuracy: 5.0 m  
Time: 12-25-2021 11:42

Note: BRU Settlement demarcation by pillaring at Huduklak Kutaj R.F Extension

drs

SS Z

Latitude: 23.863605  
Longitude: 91.806545  
Elevation: 127.63 m  
Accuracy: 3.8 m  
Time: 12-25-2021 11:40  
Note: BRU Settlement demarcation by pillaring at Huduklok-Kulal R.F. Extension  
drs  
SS

N-23'51.809  
E-091'48.393

Powered by NoreCam



Latitude: 23.862906  
Longitude: 91.806178  
Elevation: 120.01 m  
Accuracy: 3.8 m  
Time: 12-25-2021 11:36

Note: BRU Settlement demarcation by nill  
drs  
s

Latitude: 23.862128  
Longitude: 91.806413  
Elevation: 126.48 m  
Accuracy: 3.8 m  
Time: 12-25-2021 11:24

Note: BRU Settlement demarcation by pillarling at Kudat Lalai R.F Extension

drs  
s

4-20914833  
517253

4-2351604-  
E-09148313-

Latitude: 23.860096  
Longitude: 91.805158  
Elevation: 122.38 m  
Accuracy: 3.8 m  
Time: 12-25-2021 10:56  
Note: BRU Settlement demarcation by drilling at Field Extension



Latitude: 23.860938  
Longitude: 91.805534  
Elevation: 109.47 m  
Accuracy: 3.8 m  
Time: 12-25-2021 11:12  
Note: BRU Settlement dema  
dr

NO RECALL



Latitude: 23.861645

Longitude: 91.80587

Elevation: 117.39 m

Accuracy: 3.9 m

Time: 12-25-2021 11:22

Note: BRU Settlement demarcation by mlang

drs

Powered by NoteCam



Latitude: 23.861153  
Longitude: 91.805831  
Elevation: 121.25 m  
Accuracy: 3.8 m  
Time: 12-25-2021 11:02

Note: BRU Settlement demarcation

d

— Kulaj R.F. Extension

Photographed by NoteCam