

Tamil Nadu Generation and Distribution Corporation

From
Er.V.Subramani, D.E.E,
Executive Engineer/O&M (i/c),
TEDC/ Tirupattur.

To
The District Forest Officer,
Tirupattur Forest Division,
Tirupattur - 635 601.

Lr. No. EE/ O&M/ TPR/ TA-III/ F.Forest/ D. 186/ 2022, dt: 28.03.2022

Sir,

Sub: Elecy - TEDC - Tirupattur Division - Forest
(Conservation) Act, 1980 - Tirupattur Circle -
Tirupattur Forest Division - Diversion of 4.47 ha
of forest land in Andiyappanur Reserved Forests
for Stringing of 33 KV line at Pudurnadu SS under
DDUGJY scheme to 33 Rural Habitations in Tirupattur
Union of Tirupattur District in favour of TANGEDCO,
Tirupattur Division - State Governments in -principle
(Stage-II) approval accorded - Compliance Report -
submitted - Reg.

- Ref: 1) On line application applied vide proposal No: FP/TN/
TRANS/ 30358/2017, Dt: 22.11.2017
2) The Principal Chief Conservator of Forest letter
No: C.No: TS3/7921/2019, dt: 14.03.2022
3) The District Forest Officer, Tirupattur C.No: 4803/17/
D/ dt: 15.03.2022

& & & &

With reference to the letter 3rd cited, the compliance report for the
diversion of 4.47 ha of forest land in Andiyappanur Reserved Forests for Stringing of
33 KV line at Pudurnadu SS under DDUGJY scheme to 33 Rural Habitations in
Tirupattur Union of Tirupattur District as follows.

Sl.No.	Conditions stipulated by the State Government	Compliance/ Undertaking
1.	The legal status of the land shall remain unchanged and remain as Reserved Forests.	Hereby undertakes that the legal status of the diverted forest land will be remain unchanged

2.	The demarcation of the proposed forest area shall be carried out by erecting 4 feet high cement concrete pillars duly numbered at an interval of 20 mts at the User Agency in consultation with District Forest Officer, Tirupattur at the project cost.	Agreed by the User Agency
3.	Compensatory afforestation shall be taken up by the Forest Department in identified degraded forest area over an extent of 8.94 ha of degraded area in Andiyappanur Reserved forests, at the cost of the user agency.	The Compensatory Afforestation cost for his project is calculated as Rs.57,74,029/- which has been remitted vide Union Bank of India, Ref. No: 150876430358546, dt: 25.03.2022 vide RTGS Dr- CNRBR52022032579474405, dt: 25.03.2022
4.	The User Agency shall pay the Net present value of the diverted forest area at the rates stipulated by the Ministry of Environment and Forests from time to time, as per the orders of the Hon'ble Supreme Court Order dated: 28.03.2008 and 09.05.2008 in IA Nos: 826 in 566 with related IAs in Writ petition (Civil) No: 202/1995	As per order of the Government of India, the cost of NPV was calculated for 4.47 ha of forest land is Rs.35,89,410/- which has been remitted vide Union Bank of India, Ref. No: 150876430358546, dt: 25.03.2022 vide RTGS Dr- CNRBR52022032579474405, dt: 25.03.2022
5.	Raising dwarf species (preferably medicinal plants) under the transmission line to a length of 2980 mts and width of 15 mts in total 44700 sqm (4.47 ha) with 10 years maintenance	Transmission line to a length of 2980 mts and width of 15 mts in total 44700 sqm (4.47 ha) with 10 years maintenance in Rs.18,91,123/- which has been remitted vide Union Bank of India, Ref. No: 150876430358546, dt: 25.03.2022 vide RTGS Dr- CNRBR52022032579474405, dt: 25.03.2022

6.	Additional amount of the NPV of the diverted forest land, if any, becoming due after finalization of the same by the Hon'ble Supreme Court of India on receipt of the report from the expert Committee, shall be charged by the State Government from the User agency. The User agency shall furnish an undertaking to this effect in five copies.	Copy of undertaking is enclosed herein.
7.	No tree felling shall be carried out in the diverted forest area, The user agency shall furnish an undertaking to this effect in five copies	Copy of undertaking is enclosed herein.
8.	The State Government shall make plantation of dwarf species (Preferably medicinal plants) under the under the transmission line at the cost of User agency. The User agency shall furnish and undertaking to this effect in five copies	Copy of undertaking is enclosed herein.
9.	The maximum width of right of way for the proposed transmission line on the forest land shall not be more than 15 meters	Agreed by the User Agency
10.	Disturbance shall be kept minimum by creating labour camps outside the forest area as far as possible.	Agreed by the User Agency
11.	Sufficient firewood, preferably the alternate fuel, shall be provided by the user agency to the labourers after purchasing the same from the State Forest Department or the Forest Development Corporation or any other legal source of alternate fuel.	Agreed by the User Agency

12.	No additional or new path will be constructed inside the forest area for the transportation of construction materials for execution of the project work	Agreed by the User Agency
13.	The user agency shall ensure compliance to ministry's guidelines F.No: 7-25/ 2012-FC dated 5 th May, 2014 and provisions of the all acts, rules, regulation and guidelines of the ministry, for the time being in force, as applicable to the transmission line projects. The User agency shall furnish and undertaking to this effect in five copies.	Copy of undertaking is enclosed herein.
14.	The forest land proposed to be diverted shall under no circumstances be transferred or sublet to any other agencies, department or person without prior approval of Govt. of India, The user agency shall furnish an undertaking to this effect in five copies.	Copy of undertaking is enclosed herein.
15.	Pollarding/ Pruning of trees, if any, shall be done with the permission of the local forest officer wherever necessary during construction and maintenance of the electricity line, The User agency shall furnish an undertaking to this effect in five copies.	Copy of undertaking is enclosed herein.
16.	The total forest area utilized for the project shall not exceed 4.47 ha and the forest area diverted shall not be used for any purpose other than those shown in the diversion proposal, User agency shall furnish an undertaking in five copies to this effect	Copy of undertaking is enclosed herein.

17.	The user agency shall ensure compliance to the all acts, rules, regulation, Court orders and Guidelines of the ministry, for the time being in force, as applicable to the transmission line projects.	Agreed by the User Agency
18.	Any other conditions that the DDGF (Central), Intergarated Regional office, Chennai may impose from time in the interest of afforestation, conservation and management of flora and fauna in the area, shall be complied by the User Agency. User agency shall furnish an undertaking in five copies to this effect	Copy of undertaking is enclosed herein.
19.	In the event of failure to comply with any of the above conditions the user agency is liable for penal action as per the Rules and Guidelines framed under Forest (Conservation) Act 1980	Agreed by the User Agency

The conditions stipulated in the Government of India letter cited have been complied with along with submission of necessary undertaking.

Hence, I request that I necessary recommendation to obtain state 2 final approval from the State Government at the earliest.


Yours faithfully,


Executive Engineer / O&M,
TEDC/Tirupattur (i/c).

UNDER TAKING (I)

Diversion of 4.47 ha of forest land in Andiyappanur Reserve Forest of Tirupattur Forest Division in Tirupattur District for establishment of 33/11 KV new sub-station in PudurNadu Hills.


Certified that TNEB TANGEDCO hereby undertakes that the legal status of the diverted forest land will be remain unchanged.


Executive Engineer/ O&M,
TEDC / TANGEDCO/Tirupattur,
Tirupattur District.

UNDER TAKING (II)

Diversion of 4.47 ha of forest land in Andiyappanur Reserve Forest of Tirupattur Forest Division in Tirupattur District for establishment of 33/11 KV new sub-station in PudurNadu Hills.

Certified that the diversion of forests land area is linear only and also TNEB TANGEDCO agreed for erection 4 feet high cement concrete pillars duly numbered at an interval of 20 mts the forest portion.




Executive Engineer/ O&M,
TEDC / TANGEDCO/Tirupattur,
Tirupattur District.

UNDER TAKING (III)

Diversion of 4.47 ha of forest land in Andiyappanur Reserve Forest of Tirupattur Forest Division in Tirupattur District for establishment of 33/11 KV new sub-station in PudurNadu Hills.


It is hereby Certified that TNEB TANGEDCO has paid the Compensatory afforestation shall be taken up by the Forest Department in identified degraded forest area over an extent of 8.94 ha of degraded area in Andiyappanur Reserved forest area viz NEFT/ RTGS using generated challan from web portal for Rs.57,74,029/- Union Bank of India, Ref. No: 150876430358546, dt: 25.03.2022 vide RTGS Dr-CNRBR52022032579474405, dt: 25.03.2022.


Executive Engineer/ O&M,
TEDC / TANGEDCO/Tirupattur,
Tirupattur District.

UNDER TAKING (IV)

Diversion of 4.47 ha of forest land in Andiyappanur Reserve Forest of Tirupattur Forest Division in Tirupattur District for establishment of 33/11 KV new sub-station in PudurNadu Hills.


It is hereby Certified that TNEB TANGEDCO has paid the Net present value of the diverted forest area viz NEFT/ RTGS using generated challan from web portal for Rs.57,74,029/- Union Bank of India, Ref. No: 150876430358546, dt: 25.03.2022 vide RTGS Dr-CNRBR52022032579474405, dt: 25.03.2022 at the rates stipulated by the Ministry of Environment and Forests from time to time, as per the orders of the Hon'ble Supreme Court Order dated: 28.03.2008 and 09.05.2008 in IA Nos: 826 in 566 with related IAs in Writ petition (Civil) No: 202/1995.


Executive Engineer/ O&M,
TEDC / TANGEDCO/Tirupattur,
Tirupattur District.

UNDER TAKING (V)

Diversion of 4.47 ha of forest land in Andiyappanur Reserve Forest of Tirupattur Forest Division in Tirupattur District for establishment of 33/11 KV new sub-station in PudurNadu Hills.


It is hereby Certified that TNEB TANGEDCO has paid the Raising dwarf species (preferably medicinal plants) under the under the transmission line to a length of 2980 mts and width of 15 mts in total 44700 sqm (4.47 ha) with 10 years maintenance forest area viz NEFT/ RTGS using generated challan from web portal for Rs.18,91,123/- Union Bank of India, Ref. No: 150876430358546, dt: 25.03.2022 vide RTGS Dr-CNRBR52022032579474405, dt: 25.03.2022 at the rates stipulated by the Ministry of Environment and Forests from time to time, as per the orders of the Hon'ble Supreme Court Order dated: 28.03.2008 and 09.05.2008 in IA Nos: 826 in 566 with related IAs in Writ petition (Civil) No: 202/1995.


Executive Engineer/ O&M,
TEDC / TANGEDCO/Tirupattur,
Tirupattur District.

UNDER TAKING (VI)

Diversion of 4.47 ha of forest land in Andiyappanur Reserve Forest of Tirupattur Forest Division in Tirupattur District for establishment of 33/11 KV new sub-station in PudurNadu Hills.


Certified that TNEB TANGEDCO is willing to pay the additional amount of Net Present Value due after revision of the same by the Hon'ble Supreme Court of India in future.


Executive Engineer/ O&M,
TEDC / TANGEDCO/Tirupattur,
Tirupattur District.

UNDER TAKING (VII)

Diversion of 4.47 ha of forest land in Andiyappanur Reserve Forest of Tirupattur Forest Division in Tirupattur District for establishment of 33/11 KV new sub-station in PudurNadu Hills.

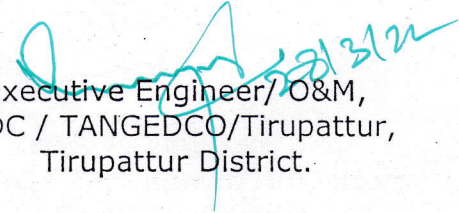
Certified that TNEB TANGEDCO hereby undertake that the legal status of the diverted forest land shall remain unchanged and shall remain as Reserve Forests.


Executive Engineer/ O&M,
TEDC / TANGEDCO/Tirupattur,
Tirupattur District.

UNDER TAKING (VIII)

Diversion of 4.47 ha of forest land in Andiyappanur Reserve Forest of Tirupattur Forest Division in Tirupattur District for establishment of 33/11 KV new sub-station in PudurNadu Hills.


Certified that TNEB TANGEDCO hereby undertake that the State Government shall make plantation of dwarf species (Preferably medicinal plants) under the under the transmission line at the cost of Reserve Forests.


Executive Engineer/ O&M,
TEDC / TANGEDCO/Tirupattur,
Tirupattur District.

UNDER TAKING (IX)

Diversion of 4.47 ha of forest land in Andiyappanur Reserve Forest of Tirupattur Forest Division in Tirupattur District for establishment of 33/11 KV new sub-station in PudurNadu Hills.


Certified that the diversion of forests land area is linear only and also TNEB TANGEDCO agreed the maximum width of right of way for the proposed transmission line on the forest land shall not be more than 15 meters the forest portion.


Executive Engineer/ O&M,
TEDC / TANGEDCO/Tirupattur,
Tirupattur District.

UNDER TAKING (X)

Diversion of 4.47 ha of forest land in Andiyappanur Reserve Forest of Tirupattur Forest Division in Tirupattur District for establishment of 33/11 KV new sub-station in PudurNadu Hills.


Certified that the diversion of forests land area is linear only and also TNEB TANGEDCO agreed Disturbance shall be kept minimum by creating labour camps outside the forest area.


Executive Engineer/ O&M,
TEDC / TANGEDCO/Tirupattur,
Tirupattur District.

UNDER TAKING (XI)

Diversion of 4.47 ha of forest land in Andiyappanur Reserve Forest of Tirupattur Forest Division in Tirupattur District for establishment of 33/11 KV new sub-station in PudurNadu Hills.


Certified that the diversion of forests land area and also TNEB TANGEDCO agreed sufficient firewood, preferably the alternate fuel, shall be provided by the user agency to the labourers after purchasing the same from the State Forest Department or the Forest Development Corporation or any other legal source of alternate fuel.


Executive Engineer/ O&M,
TEDC / TANGEDCO/Tirupattur,
Tirupattur District.

UNDER TAKING (XII)

Diversion of 4.47 ha of forest land in Andiyappanur Reserve Forest of Tirupattur Forest Division in Tirupattur District for establishment of 33/11 KV new sub-station in PudurNadu Hills.


Certified that the diversion of forests land area and also TNEB TANGEDCO agreed No additional or new path will be constructed inside the forest area for the transportation of construction materials for execution of the project work.


Executive Engineer/ O&M,
TEDC / TANGEDCO/Tirupattur,
Tirupattur District.

UNDER TAKING (XIII)

Diversion of 4.47 ha of forest land in Andiyappanur Reserve Forest of Tirupattur Forest Division in Tirupattur District for establishment of 33/11 KV new sub-station in PudurNadu Hills.


Certified that TNEB TANGEDCO hereby undertake that the user agency shall ensure compliance to ministry's guidelines F.No: 7-25/2012-FC dated 5th May, 2014 and provisions of the all acts, rules, regulation and guidelines of the ministry, for the time being in force, as applicable to the transmission line projects.


Executive Engineer/ O&M,
TEDC / TANGEDCO/Tirupattur,
Tirupattur District.

UNDER TAKING (XIV)

Diversion of 4.47 ha of forest land in Andiyappanur Reserve Forest of Tirupattur Forest Division in Tirupattur District for establishment of 33/11 KV new sub-station in PudurNadu Hills.


Certified that TNEB TANGEDCO hereby undertake that the forest land proposed to be diverted shall under no circumstances be transferred or sublet to any other agencies, department or person without prior approval of Govt. of India.


Executive Engineer/ O&M,
TEDC / TANGEDCO/Tirupattur,
Tirupattur District.

UNDER TAKING (XV)

Diversion of 4.47 ha of forest land in Andiyappanur Reserve Forest of Tirupattur Forest Division in Tirupattur District for establishment of 33/11 KV new sub-station in PudurNadu Hills..


Certified that TNEB TANGEDCO hereby undertake that the Pollarding/ Pruning of trees, if any, shall be done with the permission of the local forest officer wherever necessary during construction and maintenance of the electricity line.


Executive Engineer/ O&M,
TEDC / TANGEDCO/Tirupattur,
Tirupattur District.

UNDER TAKING (XVI)

Diversion of 4.47 ha of forest land in Andiyappanur Reserve Forest of Tirupattur Forest Division in Tirupattur District for establishment of 33/11 KV new sub-station in PudurNadu Hills.


Certified that TNEB TANGEDCO hereby undertake that the total forest area utilized for the project shall not exceed 4.47 ha and the forest area diverted shall not be used for any purpose other than those shown in the diversion proposal.


Executive Engineer/ O&M,
TEDC / TANGEDCO/Tirupattur,
Tirupattur District.

UNDER TAKING (XVII)

Diversion of 4.47 ha of forest land in Andiyappanur Reserve Forest of Tirupattur Forest Division in Tirupattur District for establishment of 33/11 KV new sub-station in PudurNadu Hills.


Certified that the diversion of forests land area and also TNEB TANGEDCO agreed the all acts, rules, regulation, Court orders and Guidelines of the ministry, for the time being in force, as applicable to the transmission line projects.


Executive Engineer/ O&M,
TEDC / TANGEDCO/Tirupattur,
Tirupattur District.

UNDER TAKING (XVIII)

Diversion of 4.47 ha of forest land in Andiyappanur Reserve Forest of Tirupattur Forest Division in Tirupattur District for establishment of 33/11 KV new sub-station in PudurNadu Hills.


Certified that TNEB TANGEDCO hereby undertake that the Any other conditions that the DDGF (Central), Intergrated Regional office, Chennai may impose from time in the interest of afforestation, conservation and management of flora and fauna in the area, shall be complied.


Executive Engineer/ O&M,
TEDC / TANGEDCO/Tirupattur,
Tirupattur District.

UNDER TAKING (XIX)

Diversion of 4.47 ha of forest land in Andiyappanur Reserve Forest of Tirupattur Forest Division in Tirupattur District for establishment of 33/11 KV new sub-station in PudurNadu Hills.

Certified that the diversion of forests land area and also TNEB TANGEDCO agreed the event of failure to comply with any of the above conditions the user agency is liable for penal action as per the Rules and Guidelines framed under Forest (Conservation) Act 1980.


Executive Engineer/ O&M,
TEDC / TANGEDCO/Tirupattur,
Tirupattur District.