

GOVERNMENT OF TELANGANA
OFFICE OF THE SUPERINTENDING ENGINEER, RWS&S CIRCLE, KARIMNAGAR.
.....

FROM:
Sri. CH. Amarendra, B.E.,
Superintending Engineer,
RWS&S Circle, Karimnagar.

TO:
The Forest Divisional Officer,
Bhupalapally Forest Division,
Bhupalapally.

Lr. No: JE3/KRMN/MB-I/Forest/15/1/Compliance Report/2018. Dt: 19.05.2018.

Sir,

Sub:- RWS&S Circle, Karimnagar – Mission Bhagiratha – FCA 1980 – Proposal for Diversion of 9.305 Ha of forest land in Bhupalapally Division for laying of pipe line and construction of structures in Segment-15/1 (Konampeta) for providing safe drinking water under Telangana Drinking Water Supply Project in favour of Superintending Engineer, TDWSP (RWS&S) Circle, Karimnagar–Stage-I approval accorded – **Compliance Report**– Submitted – Stage-II Clearance – Request – Regarding.

- Ref:-**
- 1) F.No.4-TSC082/2017-CHN/1075 Dt: 12.07.2017 of the Government of India, Ministry of Environment, Forests & Climate Change, Regional Office (South Eastern Zone), Chennai.
 - 2) Rc. No. 3879/2016/FCA-1, Dt: 24.07.2017 of the Principal Chief Conservator of Forests, TS Hyderabad.
 - 3) Rc. No. 1195/S4/2016 (II), Dt: 24.10.2017 of the Forest Divisional Officer, Bhupalapally.
 - 4) T/o. Lr. No: AEE3/15/1 FOREST DIVERSION/2018, Dt: 12.01.2018.
 - 5) Lr. No.: 1195/CL/PP-Agency/Adv.I/2017-18, Dt: 06.02.2018 of the Commissioner, I&PR, Sanchar Bhavan, A.C.Guards, Hyderabad.

-o0o-

With reference to the subject cited above, in the reference (1) cited above, the Government of India, Ministry of Environment, Forests & Climate Change, Regional Office (South Eastern Zone), Chennai has accorded the stage-I permission for the Diversion of 9.305 Ha of forest land in Bhupalapally Division for laying of pipe line and construction of structures in Segment-15/1 (Konampeta).

Further, in the reference (3) cited above, Forest Divisional Officer, Bhupalapally has raised a demand as given below and requested to publish entire forest clearances granted in verbatim along with the condition and safe-guards imposed by the central government in two widely circulated daily newspaper one in vernacular language and the other in English granted to the project proponent for the use of forest land for the non-forest purposes as per the instructions in stage-I Clearance.

Accordingly, the payments for the demand raised by the FDO, Bhupalapally has made with the UTR references as given below.

*Received copy
K. V. S. S. S.
25.5.18.
P. Sankar*

The consolidated condition wise **compliance report** for the Segment-15/1 (Konampet) is submitted to the **Forest Divisional Officer, Bhupalpally, Jayashankar Bhupalpally District** as Follows:

C. NO.	Description of the Condition	Compliance
1	2	3
(i)	Legal status of the diverted forest land shall remain unchanged.	Will be complied with. An undertaking is submitted.
(ii)	The demarcation of the proposed forest area shall be carried out by erecting 4 feet high cement concrete pillars duly numbered at an interval of 20 meters at the cost of User Agency.	The Telangana Drinking Water Supply Corporation Ltd., Hyderabad has deposited an amount of Rs.3,98,900/- (part of Rs.9,30,174/- with UTR No. IDIBH17349115567 Dt: 15-12-2017) into the account of Forest Divisional Officer, Bhupalpally for the Demarcation of the area by concrete pillars.
(iii)	The Compensatory Afforestation (CA) shall be raised and maintained by the State Forest Department over 9.305 out of the 145.18 ha of non-forest land identified on Sy no. 100 of Nagilla village at Madgui Mandal in Amangal Range of Amangal Division at the cost of user agency.	The Telangana Drinking Water Supply Corporation Ltd., Hyderabad has deposited an amount of Rs.83,83,470/- (part of Demand amount Rs.1,65,08,400/- out of Deposited amount of Rs.3,60,94,832/-) towards CA Scheme, into the account of TELANGANA STATE CAMPA, New Delhi Lodhi Complex, with UTR No. IDBIR52017121515415778 Dt: 15-12-2017, against the project FP/TG/WATER/23807/2017.
(iv)	Identified CA land and approved CA scheme shall not be changed without the prior approval of the Central Government.	Will be complied with. An undertaking is submitted.
(v)	The CA area identified at Amangal Division which is apportioned project wise shall be treated as per the CA scheme approved.	Will be complied with. An undertaking is submitted.
(vi)	Non-forest land identified for raising compensatory afforestation shall be transferred and mutated in favour of the State Forest Department before issue of the Stage-II clearance;	Transferred & mutated in favour of Forest Department.
(vii)	Non-forest land which is transferred and mutated in favour of the State Forest Department for the purpose of compensatory afforestation, shall be declared as Reserved Forest under Section-4 or Protected Forest under Section-29 of the Indian Forest Act, 1927 or under the relevant Section(s) of the local Forest Act. The Nodal Officer must report compliance within a period of 6 months from the date	Not Applicable to UA.

	of grant of final approval and send a copy of the original notification declaring the non-forest land under Section 4 or Section 29 of the Indian Forest Act, 1927, or under the relevant section of the local Forest Act as the case may be, to this office for information and record;	
(viii)	The State Government shall charge the Net Present Value of the diverted forest land measuring 9.305 ha from User Agency as per the orders of the Hon'ble Supreme Court dated 28.03.2018 and 09.05.2008 in IA Nos.826 in 566 with related IA's in Writ Petition (Civil) No.202/1995.	The Telangana Drinking Water Supply Corporation Ltd., Hyderabad has deposited an amount of Rs.58,24,930/- (part of Demand amount Rs.1,65,08,400/- out of Deposited amount of Rs.3,60,94,832/-) towards NPV, into the account of TELANGANA STATE CAMPA, New Delhi Lodhi Complex, with UTR No. IDBIR52017121515415778 Dt: 15-12-2017, against the project FP/TG/WATER/23807/2017.)
(ix)	Additional amount of the Net Present Value (NPV) of the diverted forest land if any, becoming due after revision of the same by the Hon'ble Supreme Court of India in future, shall be charged by the State Government from User Agency.	Will be complied with. An undertaking is submitted.
(x)	The funds received from the User Agency towards Compensatory Afforestation and Net Present Value under this project including levies towards mitigation measures for wildlife conservation etc shall be deposited in the respective bank account of Telangana State CAMPA. <u>The User Agency shall compulsorily deposit the CA and other levies only by generating challan through the Ministry's website.</u>	The User agency has generated a challan through the Ministry's website for part of Demand amount Rs.1,65,08,400/- (out of Deposited amount of Rs.3,60,94,832/-) towards Compensatory Afforestation and Net Present Value under this project including levies towards mitigation measures for the forest conservation etc and deposited the same into the account of TELANGANA STATE CAMPA, New Delhi Lodhi Complex, with UTR No. IDBIR52017121515415778 Dt: 15-12-2017, against the project FP/TG/WATER/23807/2017.
(xi)	The muck generated in the earth cutting if any, will be disposed off at designated dumping sites and in no case the muck/debris will be disposed off on the forest areas.	Will be complied with. An undertaking is submitted.
(xii)	Tree felling in the proposed forest area shall be carried out wherever necessary, with the prior permission of the Divisional Forest Officer concerned.	Will be complied with. An undertaking is submitted.

(xiii)	State Forest Department shall carry out translocation of the trees wherever feasible at the cost of User Agency.	Will be complied with. An undertaking is submitted.
(xiv)	Wherever necessary, user agency shall provide free supply of water for forest nurseries and field staff quarters and range offices, besides providing outlets with small troughs during summer for wild animals in forest areas.	Will be complied with. An undertaking is submitted.
(xv)	The forest land proposed for diversion shall under no circumstances be transferred or sublet to any other agency, department or person without prior approval of the Central Government.	Will be complied with. An undertaking is submitted.
(xvi)	The layout plan of the proposal shall not be changed without the prior approval of the Central Government.	Will be complied with. An undertaking is submitted.
(xvii)	The user agency shall use existing paths and roads for laying of pipeline and no new paths / roads are to be formed.	Will be complied with. An undertaking is submitted.
(xviii)	Minimal disturbance should be ensured by creating labour camps outside the forest area as far as possible and it will be the responsibility of the UA to ensure that the labourers & staff engaged in execution of work should not destruct nearby forest flora & fauna.	Will be complied with. An undertaking is submitted.
(xix)	The total forest area utilized for the project shall not exceed 9.305 ha and the forest area diverted shall not be used for any purpose other than those shown in the diversion proposal.	Will be complied with. An undertaking is submitted.
(xx)	User agency should make provisions for supply of water to wildlife at designated places / along the route passing through forest areas, in consultation with Telangana Forest Department. Such provision should be made at intervals of 2 km each.	Will be complied with. An undertaking is submitted.
(xxi)	The conditions stipulated by the DFO, Bhupalpally in part II of the application shall be carried out by the State Forest Department at the cost of user agency.	The Telangana Drinking Water Supply Corporation Ltd., Hyderabad has deposited Rs.15,00,000/- for the construction of Supervisory Hut to ensure the protection of forest and Rs.8,00,000/- for the Erection of publicity cum awareness boards 30 Nos. (part of Demand amount Rs.1,65,08,400/- out of

		Deposited amount of Rs.3,60,94,832/- including the Engaging of protection Watchers) into the account of TELANGANA STATE CAMPA, New Delhi Lodhi Complex, with UTR No. IDBIR52017121515415778 Dt: 15-12-2017, against the project FP/TG/WATER/23807/2017 as per the conditions stipulated by the DFO Bhupalpally in Part-II of the application.
(xxii)	The Progress of the Compensatory Afforestation as mentioned by the DFO Bhupalpally Division in Sl. No 12 (v) (a) & (b) of part II i.e. 489.035 ha of forest land and 26.91 ha of non-forest land shall be monitored by the Circle Head and a copy of such monitoring report shall be forwarded to the Regional Office to upload the same in the web portal.	Not Applicable to UA.
(xxiii)	User agency and the State Government shall ensure compliance to provisions of the all Acts, Rules, Regulations and Guidelines, for the time being in force, as applicable to the project.	Will be complied with. An undertaking is submitted.
(xxiv)	Any other conditions that the Central Government or Addl. PCCF (Central) of Regional Office, Chennai may impose from time to time in the interest of afforestation, conservation and management of flora and fauna in the area, shall be complied by the user agency.	Will be complied with. An undertaking is submitted.
(xxv)	In the event of failure to comply with any of the above conditions the user agency is liable for penal action as decided by the Additional PCCF (Central), Regional Office, Chennai.	Will be complied with. An undertaking is submitted.



Superintending Engineer
RWS&S Circle, Karimnagar.



Undertaking to Condition-(i)

I hereby undertake and confirm that the legal status of the diverted forest land will remain unchanged in respect diversion of 9.305 ha of forest land in Bhupalpally Division, Jayashankar Bhupalpally District for laying of pipe line and construction of structures in Segment-15/1 (Konampet) for providing safe drinking water under Telangana Drinking Water Supply Project in favour of Superintending Engineer, TDWSP (RWS&S) Circle, Karimnagar.




Superintending Engineer
RWS&S Circle, Karimnagar.



Undertaking to conditions-(iv) & (v)

I hereby undertake in respect of diversion of forest land of 9.305 ha of forest land in Bhupalpally Division, Jayashankar Bhupalpally District for laying of pipe line and construction of structures in Segment-15/1 (Konampet) for providing safe drinking water under Telangana Drinking Water Supply Project in favour of Superintending Engineer, TDWSP (RWS&S) Circle, Karimnagar, the following:

- a) Identified CA land and approved CA scheme will not be changed without the prior approval of the Central Government.
- b) The CA area identified at Amangal Division which is apportioned project wise will be treated as per the CA scheme approved.


Superintending Engineer
RWS&S Circle, Karimnagar.

Undertaking to conditions-(iv) & (v)

I hereby undertake in respect of diversion of forest land of 9.305 ha of forest land in Bhupalpally Division, Jayashankar Bhupalpally District for laying of pipe line and construction of structures in Segment-15/1 (Konampet) for providing safe drinking water under Telangana Drinking Water Supply Project in favour of Superintending Engineer, TDWSP (RWS&S) Circle, Karimnagar, the following:

- a) Identified CA land and approved CA scheme will not be changed without the prior approval of the Central Government.
- b) The CA area identified at Amangal Division which is apportioned project wise will be treated as per the CA scheme approved.



Superintending Engineer
RWS&S Circle, Karimnagar.



Undertaking to pay additional amount of Net Present Value (NPV)

I hereby undertake to pay the additional amount of Net Present Value (NPV) of the diverted forest land if any, becoming due after revision of the same by the Hon'ble Supreme Court of India in future.

I also hereby undertake to pay the differential NPV amount, if any, due to escalation or revision of NPV, as and when demanded by the Forest Department in respect of diversion of forest land of 9.305 ha of forest land in Bhupalpally Division, Jayashankar Bhupalpally District for laying of pipe line and construction of structures in Segment-15/1 (Konampet) for providing safe drinking water under Telangana Drinking Water Supply Project in favour of Superintending Engineer, TDWSP (RWS&S) Circle, Karimnagar.



**Superintending Engineer
RWS&S Circle, Karimnagar.**



Undertaking to carry out planned muck disposal condition-(xi)

I hereby undertake to dispose the muck generated in the earth cutting if any, will be disposed off at designated dumping sites and in no case the muck/debris will be disposed off on the forest areas in respect of diversion of forest land of 9.305 ha of forest land in Bhupalpally Division, Jayashankar Bhupalpally District for laying of pipe line and construction of structures in Segment-15/1 (Konampet) for providing safe drinking water under Telangana Drinking Water Supply Project in favour of Superintending Engineer, TDWSP (RWS&S) Circle, Karimnagar.



**Superintending Engineer
RWS&S Circle, Karimnagar.**



Undertaking to condition-(xii)

I hereby undertake that, the tree felling in the proposed forest area will be carried out wherever necessary, with the prior permission of the Divisional Forest Officer concerned, in respect of diversion of forest land of 9.305 ha of forest land in Bhupalpally Division, Jayashankar Bhupalpally District for laying of pipe line and construction of structures in Segment-15/1 (Konampet) for providing safe drinking water under Telangana Drinking Water Supply Project in favour of Superintending Engineer, TDWSP (RWS&S) Circle, Karimnagar, the following:




**Superintending Engineer
RWS&S Circle, Karimnagar.**



Undertaking to conditions-(xiii), (xiv) & (xx)

I hereby undertake in respect of diversion of forest land of 9.305 ha of forest land in Bhupalpally Division, Jayashankar Bhupalpally District for laying of pipe line and construction of structures in Segment-15/1 (Konampet) for providing safe drinking water under Telangana Drinking Water Supply Project in favour of Superintending Engineer, TDWSP (RWS&S) Circle, Karimnagar, the following:

- a) State Forest Department shall carry out translocation of the trees wherever feasible at the cost of User Agency.
- b) Wherever necessary, user agency will provide free supply of water for forest nurseries and field staff quarters and range offices, besides providing outlets with small troughs during summer for wild animals in forest areas.
- c) User agency will make provisions for supply of water to wildlife at designated places / along the route passing through forest areas, in consultation with Telangana Forest Department. Such provision would be made at intervals of 2 km each.


Superintending Engineer
RWS&S Circle, Karimnagar.

Undertaking to conditions-(xv), (xvi), (xvii) & (xix)

I hereby undertake in respect of diversion of forest land of 9.305 ha of forest land in Bhupalpally Division, Jayashankar Bhupalpally District for laying of pipe line and construction of structures in Segment-15/1 (Konampet) for providing safe drinking water under Telangana Drinking Water Supply Project in favour of Superintending Engineer, TDWSP (RWS&S) Circle, Karimnagar, the following:

- a) The forest land proposed for diversion shall under no circumstances be transferred or sublet to any other agency, department or person without prior approval of the Central Government.
- b) The layout plan of the proposal shall not be changed without the prior approval of the Central Government.
- c) The user agency will use existing paths and roads for laying of pipeline and no new paths / roads will be formed.
- d) The total forest area utilized for the project will not exceed 9.305 ha and the forest area diverted will not be used for any purpose other than those shown in the diversion proposal.




**Superintending Engineer
RWS&S Circle, Karimnagar.**



Undertaking to conditions-(xxiii), (xxiv) and (xxv)

I hereby undertake in respect of diversion of forest land of 9.305 ha of forest land in Bhupalpally Division, Jayashankar Bhupalpally District for laying of pipe line and construction of structures in Segment-15/1 (Konampet) for providing safe drinking water under Telangana Drinking Water Supply Project in favour of Superintending Engineer, TDWSP (RWS&S) Circle, Karimnagar, the following:

- a) User agency and the State Government shall ensure compliance to provisions of the all Acts, Rules, Regulations and Guidelines, for the time being in force, as applicable to the project.
- b) Any other conditions that the Central Government or Addl. PCCF(Central) of Regional Office, Chennai may impose from time to time in the interest of afforestation, conservation and management of flora and fauna in the area, will be complied by the user agency.
- c) In the event of failure to comply with any of the above conditions the user agency is liable for penal action as decided by the Additional PCCF (Central), Regional Office, Chennai.


Superintending Engineer
RWS&S Circle, Karimnagar.



15/3 15/4 15/1

NEFT: MESSAGE DETAILS	
UTR Number	IDIBR52017121515415778
Transaction Branch	1674
Value Date	15/12/2017
Amount	36094832.00 (93,48,050 + 1,02,38,382 + 1,65,08,400)
Commission	0
Beneficiary Details	
Beneficiary Account	037100101029963
Beneficiary Name	TELANGANA CAMPA.
Beneficiary Address	NEW DELHI LODHI COMPLEX
IFSC CODE	CORP0000371
Remitting Customer Details	
Account Number	6432456786
Remitter's Name	TELANGANA DRINKING WATER SUPPLY CORPORATION LTD.
Remitter's Address	ROOM NO.302, THIRD FLOOR, SRTGN BHAWAM, ERRAMANZIL, HYDERABAD
Sender's To Receiver Information	
Details of Payment	
Error Code	
Fund Status	



Executive Engineer
MB Grid Divn, Peddapally

NEFT MESSAGE DETAILS	
UTR Number	IDIBH17349115567
Transaction Branch	1674
Value Date	15/12/2017
Amount	930174
Commission	0
Beneficiary Details	
Beneficiary Account	50100210388647
Beneficiary Name	HDFC0000375
Beneficiary Address	BHUPALPALLY
IFSC CODE	HDFC0000375
Re-mitting Customer Details	
Account Number	6432456786
Remitter's Name	TELANGANA DRINKING WATER SUPPLY CORPORATION LTD.
Remitter's Address	ROOM NO.302, THIRD FLOOR, SRTGN BHAWAM, ERRAMANZIL, HYDERABAD
Sender's To Receiver Information	
Details of Payment	
Error Code	
Fund Status	



Executive Engineer
MB Grid Divn, Peddapally

GOVERNMENT OF TELANGANA
(REVENUE DEPARTMENT)

From :
Dr. S. Harish, I.A.S.,
District Collector, (FAC)
Rangareddy District.

To:
The Principal Chief Conservator of Forests,
Government of Telangana,
Aranya Bhavan, Hyderabad.

Letter No. E5/5356/2016, dated.11-10-2019.

Sir,

17/10/19
Sub:- RWS&S - TDWSP - TS - FCA - Water Grid - Diversion of Forest land in various forest divisions in favour of RWS &S Department for laying of pipeline and construction of structure under Telangana Drinking Water Supply Project (TDWSP) (Mission Bhagiratha Project) - Land in Sy.No.100 situated at Nagilla village Madgul Mandal - Rangareddy District - possession handed over - Report - submitted - Regarding.

- Ref:- 1.Engineer-in-Chief, RWS&S, Telangana Lr.No. AEE4/Dec-II/GRID/FOREST/2015, dated. 24-03-2017.
2.Collr, Mnagar District Lr.No. E2/1685/2016, dt. 30-05-2016.
3.This office Lr.even No., dated. 27-03-2017.
4.Govt. in Rev (Assn.II) Dept., G.O.Ms. No. 160, dt. 10-08-2018.
5.EE, Mission Bhagiratha (Grid) Dept., Shadnagar, Lr.No. 12/2018, dated. 17-09-2018.
6.Collector, RR dist., Proc. Even No., dated. 29-09-2018.
7.Tahsildar, Madgul Lr.No. B/1041/2019, dated. 19-09-2019.

@@@

I invite kind attention to the references cited. In compliance with the orders of the Government in the reference 4th read above, the District Collector, Rangareddy District has issued proceedings in the reference 6th cited, directing the Tahsildar, Madgula hand over the land in Sy.No. 100 situated at Nagilla village, Madgula Mandal, Rangareddy District to the Panchayath Raj and Rural Development (RWS) Department for inturn transfer of the same to the Forest Department towards compensatory afforestation.

The Tahsildar, Madgul Mandal in the reference 7th cited has submitted report an extent of Ac. 176-00 gts., in Sy.No.100 situated at Nagilla village of Madgul Mandal has been handed over to the Forest Department officials under cover of a panchanama along with location sketch of the land.

The copies of the same are submitted herewith for kind information and further action in the matter.

Yours faithfully,

Encl: (As above)

Harish
District Collector, (FAC)
Rangareddy District.

Copy to the Engineer-in-Chief, RWS&S, Telangana for information.
Copy to the Executive Engineer, Mission Bhagiratha (Grid) Dept., Shadnagar.

//ATTESTED//

ptl
Executive Engineer
MB Grid Divn, Poddapally

Scanned by CamScanner

GOVERNMENT OF TELANGANA
TAHSIL OFFICE:: MADGULMANDAL

B/1041/2019

Date 19.09.2019

From
Sri S Chandra Shekar,
Tahsildar, Madgul

To
The District Collector,
Ranga Reddy

Sir,

Sub: IDWSP Division Ibrahimpantam Transfer of Government land to
The Forest Department - Madgul Mandal - Nagilla Village
Providing water supply to 5 constituencies with Mission
Bhagiratha as source in Ranga Reddy - an Extent of Sy No 100
Ac 176-00 Gts to Forest dept under compensatory afforestation
Ibrahimpantam - Madgul Mandal CA lands identified for transfer
to the forest Department Handover of Govt lands to the Forest
Department Report - Submitted - Reg.

Ref: 1) The District Collector, Ranga Reddy Lr No.E5/5356/2016
dt 29.09.2018

2) This Office Pro.No. B/1041/2018, Dated 19.09.2019

@@@@@


As per the directions of the District Collector, Ranga Reddy vide reference
1st Cited I have been handed over the Govt Land in Sy No 100 Extent Ac 176-
00 Gts of Nagilla Village of Madgul Mandal as statement given below duly
conduct of Panchanama on 26.08.2019 to the Forest Department

Sl No	Name of the Village	Sy No	Extent in accers
1	Nagilla	100	176-00
	Total		176-00

I enclosed herewith the Panchanama copies and maps pertains to the
above Village.

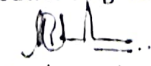
This is for favour of kind information

Yours faithfully


Tahsildar
Madgul Mandal

Copy Submitted to the EDFO, Ranga Reddy for favour of kind information
Copy Submitted to the Revenue Divisional Officer, Ibrahimpantam for favour of
kind information
Copy Submitted to the Executive Engineer, Mission Bhagiratha Grid
Shadnagar Division Ranga Reddy for favour of kind information
Copy Submitted to the Dy Executive Engineer Mission Bhagiratha Grid Kadthal
for favour of kind information

//ATTESTED//


EXECUTIVE ENGINEER
MB Grid Divn, Peddapally

Scanned by CamScanner


Executive Engineer
MB Grid Divn, Peddapally

GOVERNMENT OF TELANGANA
TAHSIL OFFICE :: MADGUL MANDAL

B/1041/2019

Date 19.09.2019

Statement Showing the particulars of compensatory afforestation lands Govt
land handed over and taken over, Nagilla Village of Madgul Mandal

Sl No	Survey No	Name of the Village	Extent		Classification	Remarks
1	100	Nagilla	176	00	Govt Land	

Taken over by me
Md. Kunnul
Md. Kunnul
Forest Range Officer
AMANGAL

Handed over by

[Signature]
శహసర్దార్
మం. మాడ్గుల, రంగారెడ్డి జిల్లా.

[Signature]
Deputy Executive Engineer
Mission Bhagiratha Grid
Sub-Division KADTHAL.

//ATTESTED//

[Signature]
Executive Engineer
MB Grid Divn, Peddapally

సమక్షములో తేది : 26.08.2019

3. పులకండు. గోత్రరంపు మైనంపు

మేను ముగ్గురును పంచులు ముందు ఉదనపు గిర్థవరు ముగ్గుల మా
గారి పేలును మేరు సర్వే.సి 100 నాగిళ్ళ గ్రామము బద్దలు వచ్చినాము.
అదే మాతా పాడు గ్రామ రెవెన్యూ అధికారి నాగిళ్ళ, గ్రామస్థులు, ఈ
ఉప గ్రామముగా అధికారి విషయ భగిరథ సిర్డ్ సుప్ రివిజన్ క్లారి గారి
సర్వేయరు గారు, అదే గ్రామ అధికారులు భుమక గల్లు వారు వారి వారి సిబ్బందిగా
హాజరై యున్నారు. అదే మామి గ్రామలో గొరవ పల్లి కర్లవరు రంగారెడ్డి గారి
ఉత్తరువు నెం: 65/5354/16 తేది 29.03.18 లా గల వివరములు ముందు
ఉదనపు గిర్థవర్ గారు వివరించారు. సర్వే.సి 100కి మా వెలము సమర్థము
లా హామ్య రాళ్ళు చూడబడి ముందు గిర్థవరు గారు ఈ భూమిని పై
తెల్పిన వారి సమర్థములు నూరు పెట్టిన ఆరు ఎకరములు (176-00) భూమిని
శారెప్ట్ టెక్ రిజిస్టర్ భుమక గల్లు గారి, వారి సిబ్బంది కి ఈ రోజు అప్పగించి
ఇట్టి విషయము మును అతనినది, మా ముందు కరిగినది వాస్తవము మరియు
పై ప్రభుత్వ భూమి ని ప్రభుత్వ నియంత్రణ వుండేది సర్వే.సి 100 లా గల నూరు
గారు శారెప్ట్ టెక్ రిజిస్టర్ భుమక గల్లు గారికి సర్వే.సి 100 లా మా వెలము
పెట్టిన ఆరు ఎకరములు (176-00) భూమి ని రెవెన్యూ సెక్షన్ లా మా వెలము
సమర్థములు అప్పగించినది వాస్తవము. ఈ వెలము మా తెలుగులో ప్రాయశ చింతి
వినిపించగా వీనిని సరిగ్గా తరగి చేపడిన ఎవరి బుమకండ్లకి లేదా ఈ
దేందు సంతకాలు చేసినది నిజము.

ప్రభుత్వ
అనుమతి

సమస్త
ముఖాని

Tahsildar, Madgul.

ಸಾಕ್ಷಿ

AR1-Magye

~~Mal~~
26.8.19


Survey Madgal

WYJ: 26/8/19
DY: Tos, IBP

— day —
pos. Manchester

దేవుత్త
భూమిని ఆమున్నవారి

1. M. D. Kungu
FRO Amargol
26.8.19.

2.  26. B. 1. 1.
26/8/19. py. No Amount

3. S. O. Daddley
A. S. O. Daddley

4. பெயர்

अथ अथ

മുൻപാ

2. Md. Kamruddin

M. D. K. Mudding
Forest Range Officer
AMANGAL

Deputy Executive Engineer
Mission Bhaglratha Grid
Sub-Division KADTHAL. *Ex. Eng. Grid, 8D - Kadthal*

//ATTESTED//

Scanned by CamScanner

Executive Engineer
MB Grid Divn, Peddapally

తహసీల్దార్ వారి కార్యాలయము మూడవది

తేది: 19-9-2019

ప్రతిదినము

ఉత్తరము: శ్రీ. S. చంద్రశేఖర్
తహసీల్దార్ నంద్యాల

పేరు: పాముల రివారు నంద్యాల
పేరు: పాముల రివారు నంద్యాల
పేరు: పాముల రివారు నంద్యాల

నిర్దేశము: దరఖాస్తుదారు శ్రీ _____ గ్రామం, తేది _____
నివాసం: _____

ఉత్తరములు :-

పై నిర్దేశం ద్వారా అర్జీదారు పాముల రివారు వద్దం నిబంధన 4 (1) ప్రకారం ఫారం 6 (ఎ) ను రిజిస్టరు దాఖలుమెంట్ నెం. _____ తేది _____

ను జతపరచి పాముల రివారునందు అమటు గురించి దాఖలు చేసినాడు. యిట్టి అర్జీని పురస్కరించుకొని పాముల నియమావళి 19 (1) క్రింద నమూనా 8 నోటీసును అర్జీదారునకు అమ్మినవారికి మరియు యితర ఆశ్రితపదార్థాలకు జారీచేయవలెనని, మరియు అమటును గురించి గ్రామంలో దండార మూలకంగా తెలియపరచవలెనని.

2 నోటీసునందు చూపబడిన నిర్దేశ గడువులో గాని తదుపరి విచారణ జరిపిన సమయంలో గాని ఎలాంటి ఆశ్రితపదార్థం తదుపరి అర్జీదారు దాఖలు చేసిన రిజిస్టరు దాఖలుమెంట్ పురస్కరించుకొని గ్రామ రివారును పరిశీలించగా సరైన ధాన్యము అమ్మిన వ్యక్తి పేరు పట్టా వుంది. విక్రయించిన నాటి నుండి ఖరీదుదారు స్వాధీన అనుభవంలో యున్నట్లు చూపబడినది.

3 వాక్యం - నంద్యాల గ్రామ శివారులో గల ఈ క్రింది అనుబంధంలో నిర్దేశించిన సర్వే నెంబర్లు భూమి పాముల రివారు ఫారము 1లో గల కాలం నెంబర్లు 7,8,9,15,16 మరియు 17లలో ఉన్నవారు పేరు నమోదు చేయుటకై ఆదేశించవలెనని.

సర్వే నెం	మొత్తం చిహ్నం	పూర్వ కావలసిన విస్తీర్ణం	ప్రస్తుతం పాముల రివారులో ఉన్న పట్టదారు పేరు	ఉత్తరముల ద్వారా నమోదు చేయుటకై ఆదేశించబడిన ఖరీదుదారు పేరు	రివారు
1	2	3	4	5	6

100	263-38	176-00	చంద్రశేఖర్	రిజిస్ట్రేషన్	3 వ్యక్త రివారు
-----	--------	--------	------------	---------------	-----------------

3 వ్యక్త రివారు
నంద్యాల
తేది: 19/09/2019
సం: 29-9-2019

అర్జీదారు శ్రీ: చంద్రశేఖర్
అమ్మిన వారు: చంద్రశేఖర్
చూపుట: చంద్రశేఖర్
గ్రామ రివారు అధికారి గారికి ఈ దరఖాస్తును అందజేస్తున్నాను.

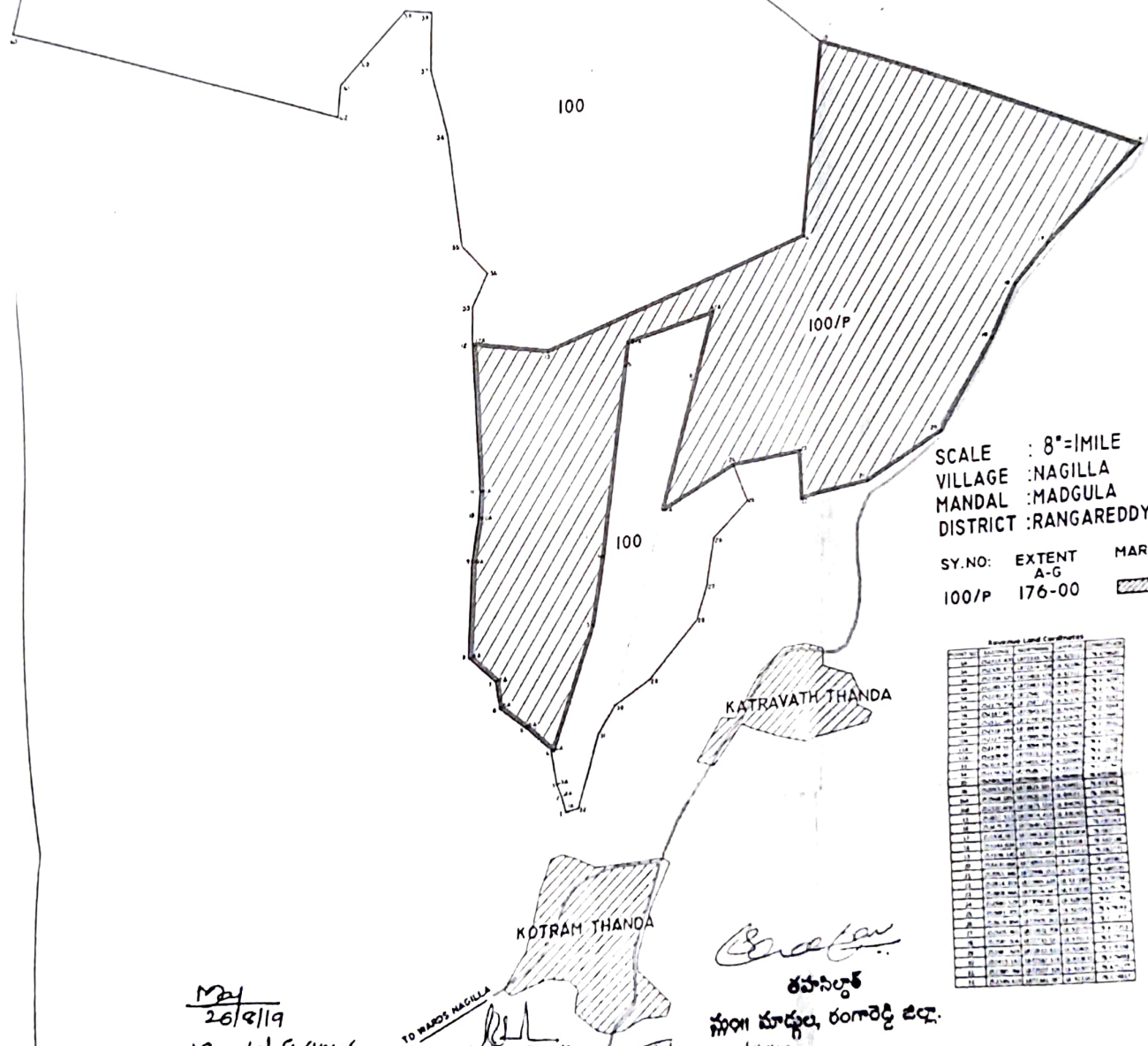
ATTESTED

Deputy Executive Engineer
Mission Bhagiratha Grid
Sub-Division KADTHAL.

Taken over by me
M. D. K. K. K.
Forest Range Officer
AMANGAL

Executive Engineer
MB Grid Divn, Peddapally

LOCATION SKETCH OF SY NO 100 SITUATED AT NAGILLA VILLAGE
MADGULA MANDAL, RANGAREDDY DIST.



SCALE : 8"=1MILE
VILLAGE : NAGILLA
MANDAL : MADGULA
DISTRICT : RANGAREDDY

SY.NO: EXTENT MARK
A-G
100/P 176-00

Revenue Land Coordinates			
Sl. No.	Survey No.	Area (Acres)	Remarks
1	100	176.00	Area of Sy. No. 100
2	100/P	176.00	Area of Sy. No. 100/P
3	100	176.00	Area of Sy. No. 100
4	100/P	176.00	Area of Sy. No. 100/P
5	100	176.00	Area of Sy. No. 100
6	100/P	176.00	Area of Sy. No. 100/P
7	100	176.00	Area of Sy. No. 100
8	100/P	176.00	Area of Sy. No. 100/P
9	100	176.00	Area of Sy. No. 100
10	100/P	176.00	Area of Sy. No. 100/P
11	100	176.00	Area of Sy. No. 100
12	100/P	176.00	Area of Sy. No. 100/P
13	100	176.00	Area of Sy. No. 100
14	100/P	176.00	Area of Sy. No. 100/P
15	100	176.00	Area of Sy. No. 100
16	100/P	176.00	Area of Sy. No. 100/P
17	100	176.00	Area of Sy. No. 100
18	100/P	176.00	Area of Sy. No. 100/P
19	100	176.00	Area of Sy. No. 100
20	100/P	176.00	Area of Sy. No. 100/P
21	100	176.00	Area of Sy. No. 100
22	100/P	176.00	Area of Sy. No. 100/P
23	100	176.00	Area of Sy. No. 100
24	100/P	176.00	Area of Sy. No. 100/P
25	100	176.00	Area of Sy. No. 100
26	100/P	176.00	Area of Sy. No. 100/P
27	100	176.00	Area of Sy. No. 100
28	100/P	176.00	Area of Sy. No. 100/P
29	100	176.00	Area of Sy. No. 100
30	100/P	176.00	Area of Sy. No. 100/P
31	100	176.00	Area of Sy. No. 100
32	100/P	176.00	Area of Sy. No. 100/P
33	100	176.00	Area of Sy. No. 100
34	100/P	176.00	Area of Sy. No. 100/P
35	100	176.00	Area of Sy. No. 100
36	100/P	176.00	Area of Sy. No. 100/P
37	100	176.00	Area of Sy. No. 100
38	100/P	176.00	Area of Sy. No. 100/P
39	100	176.00	Area of Sy. No. 100
40	100/P	176.00	Area of Sy. No. 100/P
41	100	176.00	Area of Sy. No. 100
42	100/P	176.00	Area of Sy. No. 100/P
43	100	176.00	Area of Sy. No. 100
44	100/P	176.00	Area of Sy. No. 100/P
45	100	176.00	Area of Sy. No. 100
46	100/P	176.00	Area of Sy. No. 100/P
47	100	176.00	Area of Sy. No. 100
48	100/P	176.00	Area of Sy. No. 100/P
49	100	176.00	Area of Sy. No. 100
50	100/P	176.00	Area of Sy. No. 100/P

M24
26/8/19
Mandal Surveyor

TO NAGILLA
Deputy Executive Engineer
Mission Bhagiratha Grid
Sub-Division KADTHAL.

తహసిల్దార్
సీని మాడ్గుల, రంగారెడ్డి జిల్లా.

Taken over by me
Sub-Division Officer
KADTHAL

//ATTESTED//

Executive Engineer
MB Grid Divn, Peddapally