

7A


The consolidated condition wise **compliance report** for the Segment-22/17 (Powerguda) 1.701ha is submitted to the Forest Divisional Officer, Adilabad, Adilabad District as Follows:

C.NO.	Description of the Condition	Compliance
1	2	3
(i)	Legal status of the diverted forest land shall remain unchanged.	Yes. The legal status remains unchanged. Will be complied with. An undertaking is submitted herewith.
(ii)	The demarcation of the proposed forest area shall be carried out by erecting 4 feet high cement concrete pillars duly numbered at an interval of 20 meters at the cost of User Agency.	The Telangana Drinking Water Supply Corporation Ltd., Hyderabad has deposited an amount of Rs.1305425/- with UTR No. UBINH21083411724 Dt: 24.03.2021), into the account of Forest Divisional Officer, Adilabad for the Demarcation of the area by concrete pillars.
(iii)	The Compensatory Afforestation (CA) shall be raised and maintained by the State Forest Department over 30.36ha in Sy. No. 01 Marikala Village of Jayashankar District, Bhupalpally Division at the cost of user agency.	Yes it will be complied with An undertaking is submitted herewith.
(iv)	Identified CA land and approved CA scheme shall not be changed without the prior approval of the Central Government.	Yes it will be complied with An undertaking is submitted herewith.
(v)	The CA area identified at Sy.No. 01 Marikala Village of Jayashankar District, Bhupalpally Division shall be treated as per the CA scheme approved.	Yes it will be complied with An undertaking is submitted herewith.
(vi)	Non-forest land identified for raising compensatory afforestation shall be transferred and mutated in favour of the State Forest Department before issue of the Stage-II clearance;	Transferred & mutated in favour of Forest Department.
(vii)	Non-forest land which is transferred and mutated in favour of the State Forest Department for the purpose of compensatory afforestation, shall be declared as Reserved Forest under Section-4 or Protected Forest under Section-29 of the Indian Forest Act, 1927 or under the relevant Section(s) of the local Forest Act. The Nodal Officer must report compliance within a period of 6 months from the date of grant of final approval and send a copy of the original notification declaring the non-forest land under Section 4 or Section 29 of the Indian Forest Act, 1927, or under the relevant section of the local Forest Act as the case may be, to this office for information and record	Not Applicable to UA
(viii)	The State Government shall charge the Net Present Value of the diverted forest land measuring 1.701ha from user Agency as per the orders of the Hon'ble Supreme Court dt 28.03.2008 and 09.05.2008 in IA No. 826 in 566	The Telangana Drinking Water Supply Corporation Ltd., Hyderabad has deposited an amount of Rs.1365903 part of Demand amount towards NPV Scheme, into the account of TELANGANA STATE CAMPA, New Delhi Lodhi Complex, with UTR No.

	with related IA's in Writ Petition (Civil) No. 202/1995.	IDIBR52018092817008391 Dt: 28.09.2018, against the project FP/TG/WATER/19331/2016.
(ix)	Additional amount of Net Present Value (NPV) of the diverted forest land if any, becoming due after revision of the same by the Hon'ble Supreme Court of India in future, shall be charged by the State Government from User Agency	Yes it will be complied with An undertaking is submitted herewith.
(x)	The funds received from the User Agency towards Compensatory afforestation and Net Present value under this project including levies towards mitigation measures for wild life conservation etc Shall be deposited in the respective bank accounts of the Telangana State CAMPA. The User agency shall compulsorily deposit the CA and other levies only by generating challan through Ministry's Website.	The Telangana Drinking Water Supply Corporation Ltd., Hyderabad has deposited an amount of Rs.1365903 part of Demand amount towards NPV Scheme, into the account of TELANGANA STATE CAMPA, New Delhi Lodhi Complex, with UTR No. IDIBR52018092817008391 Dt: 28.09.2018, against the project FP/TG/WATER/19331/2016.
(xi)	The muck generated in the earth cutting if any, will be disposed off at designated dumping sites and in no case the muck/debris will be disposed off on the forest areas.	Yes it will be complied with An undertaking is submitted herewith.
(xii)	Tree felling in the proposed forest area shall be carried out wherever necessary, with the prior permission of the Divisional Forest Officer concerned.	Yes it will be complied with An undertaking is submitted herewith.
(xiii)	State Forest Department shall carry out translocation of the trees wherever feasible at the cost of User Agency.	Translocation of trees is not proposed.
(xiv)	Wherever necessary, user agency shall provide free supply of water for forest nurseries and field staff quarters and range offices, besides providing outlets with small troughs during summer for wild animals in the forest areas.	Yes it will be complied subject to availability of water with An undertaking is submitted herewith.
(xv)	The forest land proposed for diversion shall under no circumstances be transferred or sublet to any other agency, department or person without prior approval of the Central Government	Yes it will be complied with An undertaking is submitted herewith.
(xvi)	The layout plan of the proposal shall not be changed without the prior approval of the Central Government	Yes it will be complied with An undertaking is submitted herewith.
(xvii)	The user agency shall use existing paths and roads for laying of pipeline and no new paths / roads are to be formed.	Yes it will be complied with An undertaking is submitted herewith.
(xviii)	Minimal disturbance should be ensured by creating labour camps outside the forest area as	Yes it will be complied with An undertaking is submitted herewith.

	far as possible and it will be responsibility of the UA to ensure that the labourers & staff engaged in execution of work do not destruct nearby forest flora & fauna	
(xix)	The Total forest area utilized for the project shall not exceed 1.701 ha and the forest area diverted shall not be used for any purpose other than those shown in the diversion proposal.	Yes it will be complied with An undertaking is submitted herewith.
(xx)	The user agency should make provisions for water supply to wildlife at designated place/along the route passing through forest areas, in consultation with Telangana forest dept., Such provision should be made at interval of 2km each. The Chief Wild life warden is advised to develop a master plan to use the proposed pipelines for supply of water to wild life. Precautions have to be taken to avoid concentration of livestock at water point.	Yes it will be complied subject to availability of water with An undertaking is submitted herewith.
(xxi)	State Government & User Agency shall implement mitigation measures as recommended by the Standing Committee of NBWL vide Ministrys letter No. 6-69/2017/WL dtd. 02.06.2017 at the project cost	Paid the amount for BIOSOT as raised by the FDOs of Utnoor & Asifabad
(xxii)	The progress of compensatory afforestation as mentioned by the DFO Adilabad Division in SL. No. 12 (v) (a) & (b) of part II i.e, 164ha of forest land and 53.38ha of non forest land, DFO, Adilabad Division in SL. No. 12 (v) (a) & (b) of part II i.e, 94.510ha of forest land and 196.21ha of non forest land and DFO Utnoor (FDPT Division) in SL. No. 12 (v) (a) & (b) of part II i.e, 164ha of forest land and 53.38ha of non forest land, shall be monitored by the Circle Head and a copy of such monitoring report shall be forwarded to the regional office to upload the same in web portal.	Not Applicable to UA
xxiii	User agency and the state Government shall ensure compliance to provisions of the all Acts, Rules, Regulation and Guidelines, for the time being in force, as applicable to the project.	Yes it will be complied with An undertaking is submitted herewith.
xxiv	The user agency shall submit annual self compliance report to the Regional office chennai	Yes it will be complied with An undertaking is submitted herewith.
xxv	Any other conditions that the Central Government or Addl. PCCF(Central) of Regional Officer Chennai may impose from time to time in the interest of Afforestation conservation and management of flora and fauna in the area, shall	Yes it will be complied with An undertaking is submitted herewith.

	be complied by the user agency	
xxvi	In the event of failure to comply with any of the above conditions the user agency is liable for penal action as decided by the Additional PCCF (Central), Regional Officer Chennai.	Yes it will be complied with An undertaking is submitted herewith.


Superintending Engineer
Mission Bhagiratha Circle, Mancherial.

- 725 -

Undertaking to Condition-(i)

I hereby undertake and confirm that, the legal status of the diverted forest land will remain unchanged in respect diversion of 1.701ha (Powerguda) of forest land in Adilabad District for laying of pipeline and construction of Structures in segment-22/17 (Powerguda) for providing safe drinking water under Telangana Drinking Water Supply Project in favour of Superintending Engineer, TDWSP (MISSION BHAGIRATHA) Circle, Mancherial.


Superintending Engineer
Mission Bhagiratha Circle, Mancherial.

Undertaking to conditions- (iii) (iv) & (v)


I hereby undertake in respect of diversion of 1.701ha (Powerguda) of forest land in Adilabad District for laying of pipeline and construction of Structures in segment-22/17 (Powerguda) for providing safe drinking water under Telangana Drinking Water Supply Project in favour of Superintending Engineer, TDWSP (MISSION BHAGIRATHA) Circle, Mancherial, the following:

- iii) The Compensatory Afforestation (CA) shall be raised and maintained by the State Forest Department over 30.36ha in Sy. No. 01 Marikala Village of Jayashankar District, Bhupalpally Division at the cost of user agency.
- iv) Identified CA land and approved CA scheme will not be changed without the prior approval of the Central Government.
- v) The CA area identified at Sy.No. 01 Marikala Village of Jayashankar District, Bhupalpally Division shall be treated as per the CA scheme approved.


Superintending Engineer
Mission Bhagiratha Circle, Mancherial.


Undertaking to pay additional amount of Net Present Value (NPV)-conditions-(ix)

I hereby undertake to pay the additional amount of Net Present Value (NPV) of the diverted forest land if any, becoming due after revision of the same by the Hon'ble Supreme Court of India in future shall be charged by the State Government in respect of diversion of 1.701ha (Powerguda)of forest land in Adilabad District for laying of pipeline and construction of Structures in segment-22/17 (Powerguda)for providing safe drinking water under Telangana Drinking Water Supply Project in favour of Superintending Engineer, TDWSP (MISSION BHAGIRATHA) Circle, Mancherial.


Superintending Engineer
Mission Bhagiratha Circle, Mancherial.


Undertaking to carry out planned muck disposal condition-(xi)

I hereby undertake to dispose the muck generated in the earth cutting if any, will be disposed off at designated dumping sites and in no case the muck/debris will be disposed off in the forest areas in respect of diversion of 1.701ha (Powerguda)of forest land in Adilabad District for laying of pipeline and construction of Structures in segment-22/17 (Powerguda)for providing safe drinking water under Telangana Drinking Water Supply Project in favour of Superintending Engineer, TDWSP (MISSION BHAGIRATHA) Circle, Mancherial.


Superintending Engineer
Mission Bhagiratha Circle, Mancherial.

Undertaking to condition-(xii)

I hereby undertake that, the tree felling in the proposed forest area will be carried out wherever necessary, with the prior permission of the Divisional Forest Officer concerned, in respect of diversion of 1.701ha (Powerguda)of forest land in Adilabad District for laying of pipeline and construction of Structures in segment-22/17 (Powerguda)for providing safe drinking water under Telangana Drinking Water Supply Project in favour of Superintending Engineer, TDWSP (MISSION BHAGIRATHA) Circle, Mancherial.


Superintending Engineer
Mission Bhagiratha Circle, Mancherial.

Undertaking to conditions- (xiv), (xv) & (xvi)

I hereby undertake in respect of diversion of 1.701ha (Powerguda) of forest land in Adilabad District for laying of pipeline and construction of Structures in segment-22/17 (Powerguda) for providing safe drinking water under Telangana Drinking Water Supply Project in favour of Superintending Engineer, TDWSP (MISSION BHAGIRATHA) Circle, Mancherial, the following:


- xiv. Wherever necessary, user agency shall provide free supply of water for forest nurseries and field staff quarters and range offices, besides providing outlets with small through during summer for wild animals in the forest areas
- xv. The forest land proposed for diversion shall under no circumstances be transferred or sublet to any other agency, department or person without prior approval of the Central Government
- xvi. The layout plan of the proposal shall not be changed without the prior approval of the Central Government


Superintending Engineer
Mission Bhagiratha Circle, Mancherial.

Undertaking to conditions- (xvii)& (xviii)

I hereby undertake in respect of diversion of 1.701ha (Powerguda) of forest land in Adilabad District for laying of pipeline and construction of Structures in segment-22/17 (Powerguda) for providing safe drinking water under Telangana Drinking Water Supply Project in favour of Superintending Engineer, TDWSP (MISSION BHAGIRATHA) Circle, Mancherial, the following:


- xvii. The user agency shall use existing paths and roads for laying of pipeline and no new paths / roads are to be formed.
- xviii. Minimal disturbance should be ensured by creating labour camps outside the forest area as far as possible and it will be responsibility of the UA to ensure that the labourers & staff engaged in execution of work do not destruct nearby forest flora & fauna.


Superintending Engineer
Mission Bhagiratha Circle, Mancherial.

Undertaking to conditions-(xix), (xx), (xxiii), (xxiv), (xxv) & (xxvi)

I hereby undertake in respect of diversion of 1.701 ha (Powerguda) of forest land in Adilabad District for laying of pipeline and construction of Structures in segment-22/17 (Powerguda) for providing safe drinking water under Telangana Drinking Water Supply Project in favour of Superintending Engineer, TDWSP (MISSION BHAGIRATHA) Circle, Mancheri, the following:

- xix. The Total forest area utilized for the project shall not exceed 1.701 ha and the forest area diverted shall not be used for any purpose other than those shown in the diversion proposal.
- xx. The user agency should make provisions for water supply to wildlife at designated place/along the route passing through forest areas, in consultation with Telangana forest dept., Such provision should be made at interval of 2km each. The Chief Wild life warden is advised to develop a master plan to use the proposed pipelines for supply of water to wild life. Precautions have to be taken to avoid concentration of livestock at water point.
- xxiii. User agency and the state Government shall ensure compliance to provisions of the all Acts, Rules, Regulation and Guidelines, for the time being in force, as applicable to the project.
- xxiv. The user agency shall submit annual self compliance report to the Regional office Chennai
- xxv. Any other conditions that the Central Government or Addl. PCCF(Central) of Regional Office, Chennai may impose from time to time in the interest of afforestation, conservation and management of flora and fauna in the area, will be complied by the user agency.
- xxvi. In the event of failure to comply with any of the above conditions the user agency is liable for penal action as decided by the Additional PCCF (Central), Regional Office, Chennai.


Superintending Engineer
Mission Bhagiratha Circle, Mancheri.

-733-

FOREST CHALLAN

NEFT : MESSAGE DETAILS	
UTR Number	UBINH210834.11724
Transaction Branch	IFB - Hyderabad,
Value Date	24.02.2021.
Amount	Rs.13,05,425/-
Commission	59/-
Beneficiary Details	
Beneficiary Account	917010060212481
Beneficiary Name	FDO, Adilabad
Beneficiary Address	Adilabad
IFSC Code	UTIB0000727
Remitting Customer Details	
Account Number	100611100002272
Remitter's Name	Telangana Drinking Water Supply Corporation Limited
Remitter's Address	Room.No:302, 3 rd Floor, S.R.T.G.N. Bhavan, Erram-Manzil Colony, Hyderabad
Sender's to Receiver Information	
Details of Payment	
Error Code	
Fund Status	



[Signature]
ASST. EXECUTIVE ENGINEER
M.B. Grid, Asifabad.

22-17 CAMPA-735-
22/18

(12)

NEFT: MESSAGE DETAILS

UTR Number	IBNR52018092817008391
Transaction Branch	1674
Value Date	28/09/2018
Amount	1365903.00
Commission	0

Beneficiary Details

Beneficiary Account	155705320033325
Beneficiary Name	TELANGANA CAMAPA
Beneficiary Address	Corporation Bank, Lodhi Complex Branch Block 11 CGO Complex, Phase-1 Lodhi Road, New Delhi-110003
IFSC CODE	CORP0000371

Remitting Customer Details

Account Number	6432456786
Remitter's Name	TELANGANA DRINKING WATER SUPPLY CORPORATION LTD.
Remitter's Address	ROOM NO.302, THIRD FLOOR, SRTGN BHAWAM, ERRAMANZIL, HYDERABAD

Sender's To Receiver Information

Details of Payment

Error Code

Fund Status

[Signature]
ASST. EXECUTIVE ENGINEER
M.B. Grid, Asifabad.



#37re A PD Account - FDO, Adilabad

L.N. No.	Date	Particulars	Chq. No.	Withdrawals	Deposits	Balance	Initials
1	27-11-2019	By Clg 765826 002 Adilabad			720000.00	11406079.00 Cr	
2	31-12-2019	1: Int. Pd: 01-10- : INT			104199.00	11510278.00 Cr	
3	06-01-2020	TO Transfer/Chq IN000177/SDMC	171	449775.00		11060503.00 Cr	
4	11-02-2020	TO Transfer/Chq IN000172/SDMC	172	925997.00		10134506.00 Cr	
5	02-03-2020	TO Transfer/Chq 2N000174/SDMC	174	754116.00		9380390.00 Cr	
6	02-03-2020	TO Transfer/Chq 2N000173/SDMC	173	754793.00		8625597.00 Cr	
7	04-03-2020	TO Transfer/Chq IN000175/SDMC	175	546406.00		7979191.00 Cr	
8	10-03-2020	TO Transfer/Chq IN000176/SDMC	176	939439.00		7039752.00 Cr	
9	21-03-2020	TO Transfer/Chq IN000177/SDMC	177	872100.00		6167652.00 Cr	
10	31-03-2020	1: Int. Pd: 01-01- : INT			88981.00	6256633.00 Cr	
11	04-04-2020	RTGS/SK/UTIBR5202004040035348	178	465000.00		5791633.00 Cr	
12	06-05-2020	TO Transfer/Chq IN000182/SDMC	182	837617.00		4954016.00 Cr	
13	06-05-2020	TO Transfer/Chq IN000181/SDMC	181	902139.00		4051877.00 Cr	
14	06-05-2020	TO Transfer/Chq IN000179/SDMC	179	872399.00		3179478.00 Cr	
15	06-05-2020	TO Transfer/Chq IN000180/SDMC	180	907451.00		2272027.00 Cr	
16	17-06-2020	NEFT/RBTH702034548382/PAO (W)			1392500.00	3664527.00 Cr	
17	30-06-2020	1: Int. Pd: 01-04- : INT			31800.00	3696327.00 Cr	
18	30-09-2020	1: Int. Pd: 01-07- : INT			27950.00	3724277.00 Cr	
19	31-12-2020	1: Int. Pd: 01-10- : INT			28162.00	3752439.00 Cr	
20	31-12-2020	RTGS/UBINF20366093502/TELANGA			725800.00	4478239.00 Cr	
21	31-12-2020	RTGS/UBINF20366093622/TELANGA			930600.00	5408839.00 Cr	
22	31-12-2020	RTGS/UBINF20366093446/TELANGA			455400.00	5864239.00 Cr	
23	12-02-2021	BRN-CLG-CHQ PAID TO FOREST DT	183	1392500.00		4471739.00 Cr	
24	22-02-2021	RTGS/SK/UTIBR5202102220036012	184	571500.00		3900239.00 Cr	
25	18-03-2021	BRN-CLG-CHQ PAID TO FOREST RA	186	340000.00		3560239.00 Cr	
26	24-03-2021	RTGS/UBINH21083411724/TELANGA			1305425.00	4865664.00 Cr	
27	30-03-2021	NEFT/SK/AXSK210890040609/727/	188	20000.00		4845664.00 Cr	
28	30-03-2021	NEFT/SK/AXSK210890040675/727/	187	100000.00		4745664.00 Cr	
29	31-03-2021	1: Int. Pd: 01-01- : INT			37232.00	4782896.00 Cr	

-739-

GOVERNMENT OF TELANGANA
RURAL WATER SUPPLY AND SANITATION DEPARTMENT
Circle Mission Bhagiratha Warangal (Urban)

To,
The Collector & District Magistrate,
Jayashankar Bhupalpally District,
Telangana State.

Lr.No.J1/Grld, Forest/2018, Dt:27-10-2018

Sub:- TDWSP - RWS&S - Lands - Jayashankar Bhupalpally District - Transfer of Government lands to an extent of 'Ac.108.09, (75.00 ac situated in Sy.No.1 of Marikala (V) + 33.09 ac in Sy.No.3 of Sudibaka (V) situated in Venkatapuram Mandal, Jayashankar Bhupalpally District, in favour of Panchayat Raj & Rural Development, towards Compensatory Afforestation, in lieu of the forest land being required by the Panchayat Raj & Rural Development (RWS) department for the purpose of Mission Bhagiratha - Mutation and handing over of lands to Forest Department - Request for mutation and handing over of land - Reg.

Ref:- 1. G.O.Ms.No.160(Revenue (ASSN,II) Dept., Dt:10-08-2018
2. PCCF Ref No.3/2015/FCA-1, Dt:03-08-2018
3. Memo No.AEE2/DEE4/Grld/Forest/2015, Dt:01-10-2018 of ENC, RWS&S Hyderabad, T.S

Through the reference 1st cited above, the Government have ordered for transfer of Government lands to an extent of 'Ac.108.09, (75.00 ac situated in Sy.No.1 of Marikala (V) + 33.09 ac in Sy.No.3 of Sudibaka (V) situated in Venkatapuram Mandal, Jayashankar Bhupalpally District, in favour of Panchayat Raj & Rural Development, for in turn transfer of the same to the Forest Department, towards Compensatory Afforestation, in lieu of the forest land being required by the Panchayat Raj & Rural Development (RWS) department for the purpose of Mission Bhagiratha. Through the reference 3rd cited. The Engineer-In-Chief has instructed this office to get the above said land situated in Venkatapuram Mandal of Jayashankar Bhupalpally District & Mutated in favour of forest Department immediately as many of the Mission Bhagiratha segments are tagged on to this land and accordingly all the segments are pending for stage II approval for want of mutation and transfer of said land.


Therefore it is requested to arrange for mutation of land in favour of Forest Department and also arrange for handing over of land on DGPS generated maps as early as possible.

Encl: As above G.O. reference (1)

Yours faithfully,

CCM
27/10/18
Superintending Engineer,
RWS&S Circle, Warangal(U)

Copy Submitted to the Engineer-In-Chief, RWS&S Hyderabad for favour of information.
Copy to the Tahasilder, Venkatapuram Mandal, Jayashankar Bhupalpally Dist with a request to arrange handing over of land in Consultation of District Collector, Jayashankar (Bhupalpally)




741-
Office of the
Thahasildar, Venkatapuram mandal,
Dated: 23/02/2019.

Rc.No. B/281/2018


MUTATION CERTIFICATE

This is to certify that the Government land bearing Sy.No.1 to an extent of 75 acrs (30.00 Ha) situated in Marikala village and Sy.No 3 to an extent of 33.06 acrs (13.480 Ha) Sudibaka Village of Venkatapuram mandal of Mulugu District, has been transferred to the Forest Department under afforestation of Government land in lieu of "Mission Bhagiradha" in Mulugu District. (Erstwhile Jayashankar Bhupalapally) project in favour of Superintending Engineer R.W.S & Scircle, Warangal (U). As per the District Collector, Jayashankar Bhupalapally Rc.No. E/65/2017 Dt: 23.02.2019 has been mutated in the records of marikala & Sudibaka village of Venkatapuram mandal at Mulugu Dist (Erstwhile Jayashankar Bhupalapally) for the fasli year 1418.

Handed Over


Thahasildar,
Venkatapuram.

Taken Over


23/2/2019
Forest Range Officer,
Venkatapuram.

743



తెలంగాణ ప్రభుత్వం
గ్రామీణ నీటి సరఫరా మరియు పారిశుధ్య శాఖ
తెలంగాణ త్రాగునీటి సరఫరా ప్రాజెక్ట్
ఇంజనీర్ ఇన్ చీఫ్ కార్యాలయం, RWS&S, TDWSP, హైదరాబాద్

ప్రకటన

పూర్వపు ఆదిలాబాద్ జిల్లాలోని దిగువ భాగాలలో అటవీ భూమి డైవర్షన్ కొరకు సూత్రప్రాయంగా ఆమోదం జారీచేయబడింది. ఆమోదానికి అనుగుణంగా స్టేజ్ I రిఫరెన్స్ నం.లో సూచించిన ప్రతిపాదన నంబరు, భాగం నంబరు, భాగం పేరు మరియు విస్తీర్ణం వివరాలు దిగువ తెలియజేయబడినవి. తదుపరి వివరాలు మరియు ఇతర నిబంధనలకు అటవీ శాఖ వెబ్సైట్ forestclearance.nic.in దర్శించండి.

1. ప్రతిపాదన సంఖ్య: FP/TG/WATER/18548/2016. 22-7 వేమనపల్లి 1.177 ha. F.No.4-TSB049/2017-CHN/1147 dt:24.7.2017, 2. ప్రతిపాదన సంఖ్య: FP/TG/WATER/18830/2016. 22-8 వాంకిడి 3.655 ha. F.No.4-TSB059/2017-CHN/1148 dt:24.7.2017, 3. ప్రతిపాదన సంఖ్య: FP/TG/WATER/18831/2016. 22-9 అసిఫాబాద్ 4.158 ha. F.No.4-TSB067/2017-CHN/0357 dt:6.3.2017, 4. ప్రతిపాదన సంఖ్య: FP/TG/WATER/18832/2016. 22-10 మాదారం 4.063 ha. G.O.Rt.No.6/EFS&T (For.I) Dept. dt:18.1.2017, 5. ప్రతిపాదన సంఖ్య: FP/TG/WATER/19003/2016. 22-11 చింతల మాదారం 3.823 ha. G.O.Rt.No.105/EFS&T (For.I) Dept. dt:9.6.2017, 6. ప్రతిపాదన సంఖ్య: FP/TG/WATER/19079/2016. 22-12 రాజులగూడ 4.851 ha. G.O.Rt.No.39/EFS&T (For.I) Dept. dt:27.3.2017, 7. ప్రతిపాదన సంఖ్య: FP/TG/WATER/19080/2016. 22-13 తాడితాట్లూర్ 2.430 ha. G.O.Rt.No.27/EFS&T (For.I) Dept. dt:1.3.2017, 8. ప్రతిపాదన సంఖ్య: FP/TG/WATER/19081/2016. 22-14 వాగైతాండ 1.711 ha. G.O.Rt.No.41/EFS&T (For.I) Dept. dt:27.3.2017, 9. ప్రతిపాదన సంఖ్య: FP/TG/WATER/19082/2016. 22-15 ధానోర 4.804 ha. F.No.4-TSB066/2016-CHN/1141 dt:21.7.2017, 10. ప్రతిపాదన సంఖ్య: FP/TG/WATER/19437/2016. 22-16 కేస్తగూడ 3.926 ha. G.O.Rt.No.69/EFS&T (For.I) Dept. dt:12.5.2017, 11. ప్రతిపాదన సంఖ్య: FP/TG/WATER/20033/2016. 22-17 పవర్గూడ 29.216 ha. F.No.4-TSB096/2017-CHN/1111 dt:18.7.2017, 12. ప్రతిపాదన సంఖ్య: FP/TG/WATER/18103/2016. 23-1 ధర్మారంగుట్ట 3.645 ha. G.O.Rt.No.178/EFS&T (For.I) Dept. dt:24.10.2016, 13. ప్రతిపాదన సంఖ్య: FP/TG/WATER/18105/2016. 23-2 శ్రీరాంపూర్ 3.822 ha. F.No.4-TSB026/2016-CHN/0312 dt:27.2.2017, 14. ప్రతిపాదన సంఖ్య: FP/TG/WATER/18269/2016. 23-3 కోటపల్లి 3.411 ha. F.No.4-TSB025/2016-CHN/1574 dt:28.9.2017, 15. ప్రతిపాదన సంఖ్య: FP/TG/WATER/19157/2016. 24 కడ్డం 20.418 ha. F.No.4-TSC086/2017-CHN/1112 dt:18.7.2017

సం/- ఇంజనీర్ ఇన్ చీఫ్, RWS&S, TDWSP, TS, హైదరాబాద్

DIPR RO.No. 2379-DP/CL/Adv/1/2018-19, Dt. 21.12.2018

745-

GOVERNMENT OF TELANGANA
RURAL WATER SUPPLY AND SANITATION DEPARTMENT
TELANGANA DRINKING WATER SUPPLY PROJECT
 Office of the Engineer in Chief, RWS&S, TDWSP, Hyd.

NOTIFICATION

In-principle approval for diversion of forest land in the following segments of erstwhile Adilabad district has been issued. The details of proposal no., segment no., segment name and area indicating reference no. of Stage I approval accorded are given hereunder. For further details visit Forest Website: forestclearance.nic.in

- 1) Proposal No. FP/IG/Water/18548/2016. 22-7. Vemmanapally 1.177 ha. F.No.4-TSBO4S/2017-CHN/1147 Dt: 24.07.2017.
- 2) Proposal No. FP/IG/Water/18830/2016. 22-8. Wankidi 3.655 ha. F.No.4-TSBO5S/2017-CHN/1148, Dt: 24.07.2017.
- 3) Proposal No. FP/IG/Water/18831/2016. 22-9. Asifabad 4.158 ha. F.No. 4-TSBO6/2017-CHN/1149 Dt: 06.03.2017.
- 4) Proposal No. FP/IG/Water/18832/2016. 22-10. Madaram 4.063 ha. G.O.Rt.No.6/EFS&T (For.) Dept. Dt: 18.01.2017.
- 5) Proposal No. FP/IG/Water/19003/2016. 22-11. Chintalamadaram 3.823 ha. G.O.Rt.No. 105/EFS&T (For.) Dept. dt: 06.06.2017.
- 6) Proposal No. FP/IG/Water/19079/2016. 22-12. Rajulaguda 4.851 ha. G.O.Rt.No. 39/EFS&T (For.) Dept. dt: 27.03.2017.
- 7) Proposal No. FP/IG/Water/19080/2016. 22-13. Thachathoor 2.430 ha. G.O.Rt.No. 27/EFS&T (For.) Dept. dt: 01.03.2017.
- 8) Proposal No. FP/IG/Water/19081/2016. 22-14. Viqarabanda 1.711 ha. G.O.Rt.No. 41/EFS&T (For.) Dept. dt: 27.03.2017.
- 9) Proposal No. FP/IG/Water/19082/2016. 22-15. Dhamora 4.804 ha. F.No.4-TSBO6/2018-CHN/1141 dt: 21.07.2017.
- 10) Proposal No. FP/IG/Water/19437/2016. 22-16. Kesapada 3.926 ha. G.O.Rt.No. 69/EFS&T (For.) Dept. dt: 12.05.2017.
- 11) Proposal No. FP/IG/Water/20033/2016. 22-17. Ponurpoda 20.216 ha. F.No.4-TSBO96/2017-CHN/1111 Dt: 18.07.2017.
- 12) Proposal No. FP/IG/Water/18103/2016. 23-1. Dharmarampeta 3.645 ha. G.O.Rt.No. 178/EFS&T (For.) Dept. dt: 24.10.2016.
- 13) Proposal No. FP/IG/Water/18105/2016. 23-2. Srampur 3.822 ha. F.No.4-TSBO28/2018-CHN/0312 Dt: 27.2.2017.
- 14) Proposal No. FP/IG/Water/18269/2016. 23-3. Kotapally 3.411 ha. F.No.4-TSBO25/2016-CHN/1574 Dt: 28.9.2017.
- 15) Proposal No. FP/IG/Water/19157/2016. 24. Kaddam 20.418 ha. F.No.4-TSBO96/2017-CHN/1112 Dt: 18.7.2017.

Sd/- Engineer-in-Chief,
 DIPR R.O. No.4-OP/CL-Agency/Adv/1/2019-20 RWS&S, TDWSP, TS, Hyd.

863

The consolidated condition wise **compliance report** for the Segment-22/17 (Powerguda) 20.484ha is submitted to the Forest Divisional Officer, Asifabad, **Komuram bheem Asifabad District** as Follows:

C.NO.	Description of the Condition	Compliance
1	2	3
(i)	Legal status of the diverted forest land shall remain unchanged.	Yes. The legal status remains unchanged. Will be complied with. An undertaking is submitted herewith.
(ii)	The demarcation of the proposed forest area shall be carried out by erecting 4 feet high cement concrete pillars duly numbered at an interval of 20 meters at the cost of User Agency.	The Telangana Drinking Water Supply Corporation Ltd., Hyderabad has deposited an amount of Rs.10614550/- with UTR No. UBINA 22021021201898388, Dt: 12.02.2021), into the account of Forest Divisional Officer, Asifabad for the Demarcation of the area by concrete pillars.
(iii)	The Compensatory Afforestation (CA) shall be raised and maintained by the State Forest Department over 30.36ha in Sy. No. 01 Marikala Village of Jayashankar District, Bhupalpally Division at the cost of user agency.	Yes it will be complied with An undertaking is submitted herewith.
(iv)	Identified CA land and approved CA scheme shall not be changed without the prior approval of the Central Government.	Yes it will be complied with An undertaking is submitted herewith.
(v)	The CA area identified at Sy.No. 01 Marikala Village of Jayashankar District, Bhupalpally Division shall be treated as per the CA scheme approved.	Yes it will be complied with An undertaking is submitted herewith.
(vi)	Non-forest land identified for raising compensatory afforestation shall be transferred and mutated in favour of the State Forest Department before issue of the Stage-II clearance;	Transferred & mutated in favour of Forest Department.
(vii)	Non-forest land which is transferred and mutated in favour of the State Forest Department for the purpose of compensatory Afforestation shall be declared as Reserved Forest under Section-4 or Protected Forest under Section-29 of the Indian Forest Act 1927 or under the relevant Section(s) of the local Forest Act. The Nodal Officer must report compliance within a period of 6 Months from the date of grant of final approval and send a copy of the original notification declaring the non forest land under section 4 or Section 29 of the Indian Forest Act 1927 or under the relevant section of the local Forest Act as the case may be to this office for information and record	Not Applicable to UA
(viii)	The State Government shall charge the Net Present Value of the diverted forest land measuring 20.484ha from user Agency as per the orders of the Hon'ble Supreme Court dt: 28.03.2008 and 09.05.2008 in IA No. 826 in 566	The Telangana Drinking Water Supply Corporation Ltd., Hyderabad has deposited an amount of Rs.22433336 part of Demand amount towards CA Scheme, into the account of TELANGANA STATE CAMPA, New Delhi Lodhi Complex, with UTR No.

865


	with related IA's in Writ Petition (Civil) No. 202/1995.	IDIBR52018092817008402 Dt: 28.09.2018, against the project FP/TG/WATER/19331/2016.
(ix)	Additional amount of Net Present Value (NPV) of the diverted forest land if any, becoming due after revision of the same by the Hon'ble Supreme Court of India in future, shall be charged by the State Government from User Agency	Yes it will be complied with An undertaking is submitted herewith.
(x)	The funds received from the User Agency towards Compensatory afforestation and Net Present value under this project including levies towards mitigation measures for wild life conservation etc Shall be deposited in the respective bank accounts of the Telangana State CAMPA. The User agency shall compulsorily deposit the CA and other levies only by generating challan through Ministry's Website.	Paid the amount towards NPV Rs. 22433336 vide UTR no. IDIBR52018092817008402 Dt: 28.09.2018. Paid the amount for BIOSOT Rs. 38810000 vide UTR No. Z0099762 Dt: 22.12.2020 and complied
(xi)	The muck generated in the earth cutting if any, will be disposed off at designated dumping sites and in no case the muck/debris will be disposed off on the forest areas.	Yes it will be complied with An undertaking is submitted herewith.
(xii)	Tree felling in the proposed forest area shall be carried out wherever necessary, with the prior permission of the Divisional Forest Officer concerned.	Yes it will be complied with An undertaking is submitted herewith.
(xiii)	State Forest Department shall carry out translocation of the trees wherever feasible at the cost of User Agency.	Translocation of trees is not proposed.
(xiv)	Wherever necessary, user agency shall provide free supply of water for forest nurseries and field staff quarters and range offices, besides providing outlets with small troughs during summer for wild animals in the forest areas.	Yes it will be complied subject to availability of water with An undertaking is submitted herewith.
(xv)	The forest land proposed for diversion shall under no circumstances be transferred or sublet to any other agency, department or person without prior approval of the Central Government	Yes it will be complied with An undertaking is submitted herewith.
(xvi)	The layout plan of the proposal shall not be changed without the prior approval of the Central Government	Yes it will be complied with An undertaking is submitted herewith.
(xvii)	The user agency shall use existing paths and roads for laying of pipeline and no new paths / roads are to be formed.	Yes it will be complied with An undertaking is submitted herewith.
(xviii)	Minimal disturbance should be ensured by creating labour camps outside the forest area as	Yes it will be complied with An undertaking is submitted herewith.

867

	far as possible and it will be responsibility of the UA to ensure that the labourers & staff engaged in execution of work do not destruct nearby forest flora & fauna	
(xix)	The Total forest area utilized for the project shall not exceed 20.484 ha and the forest area diverted shall not be used for any purpose other than those shown in the diversion proposal.	Yes it will be complied with An undertaking is submitted herewith.
(xx)	The user agency should make provisions for water supply to wildlife at designated place/along the route passing through forest areas, in consultation with Telangana forest dept., Such provision should be made at interval of 2km each. The Chief Wild life warden is advised to develop a master plan to use the proposed pipelines for supply of water to wild life. Precautions have to be taken to avoid concentration of livestock at water point.	Yes it will be complied subject to availability of water with An undertaking is submitted herewith.
(xxi)	State Government & User Agency shall implement mitigation measures as recommended by the Standing Committee of NBWL vide Ministrys letter No. 6-69/2017/WL dtd. 02.06.2017 at the project cost	Paid the amount for BIOSOT Rs. 38810000 vide UTR No. Z0099762 Dt: 22.12.2020.
(xxii)	The progress of compensatory afforestation as mentioned by the DFO Adilabad Division in SL. No. 12 (v) (a) & (b) of part II i.e, 164ha of forest land and 53.38ha of non forest land, DFO, Adilabad Division in SL. No. 12 (v) (a) & (b) of part II i.e, 94.510ha of forest land and 196.21ha of non forest land and DFO Uttoor (FDPT Division) in SL. No. 12 (v) (a) & (b) of part II i.e, 164ha of forest land and 53.38ha of non forest land, shall be monitored by the Circle Head and a copy of such monitoring report shall be forwarded to the regional office to upload the same in web portal.	Not Applicable to UA
xxiii	User agency and the state Government shall ensure compliance to provisions of the all Acts, Rules, Regulation and Guidelines, for the time being in force, as applicable to the project.	Yes it will be complied with An undertaking is submitted herewith.
xxiv	The user agency shall submit annual self compliance report to the Regional office chennai	Yes it will be complied with An undertaking is submitted herewith.
xxv	Any other conditions that the Central Government or Addl. PCCF(Central) of Regional Officer Chennai may impose from time to time in the interest of Afforestation conservation and management of flora and fauna in the area, shall	Yes it will be complied with An undertaking is submitted herewith.

869


	be complied by the user agency	
xxvi	In the event of failure to comply with any of the above conditions the user agency is liable for penal action as decided by the Additional PCCF (Central), Regional Officer Chennai.	Yes it will be complied with An undertaking is submitted herewith.


Superintending Engineer
Mission Bhagiratha Circle, Mancheri.

871

Undertaking to Condition-(i)


I hereby undertake and confirm that, the legal status of the diverted forest land will remain unchanged in respect diversion of 20.484ha (Powerguda) of forest land in Komuram Bheem Asifabad District for laying of pipeline and construction of Structures in segment-22/17 (Powerguda)for providing safe drinking water under Telangana Drinking Water Supply Project in favour of Superintending Engineer, TDWSP (MISSION BHAGIRATHA) Circle, Mancherial.


Superintending Engineer
MISSION Bhagiratha Circle, Mancherial.

Undertaking to conditions- (iii) (iv) & (v)

I hereby undertake in respect of diversion of 20.484ha (Powerguda)of forest land in Komuram Bheem Asifabad District for laying of pipeline and construction of Structures in segment-22/17 (Powerguda)for providing safe drinking water under Telangana Drinking Water Supply Project in favour of Superintending Engineer, TDWSP (MISSION BHAGIRATHA) Circle, Mancherial, the following:


- iii) The Compensatory Afforestation (CA) shall be raised and maintained by the State Forest Department over 30.36ha in Sy. No. 01 Marikala Village of Jayashankar District, Bhupalpally Division at the cost of user agency.
- iv) Identified CA land and approved CA scheme will not be changed without the prior approval of the Central Government.
- v) The CA area identified at Sy.No. 01 Marikala Village of Jayashankar District, Bhupalpally Division shall be treated as per the CA scheme approved.


Superintending Engineer
MISSION Bhagiratha Circle, Mancherial.

Undertaking to pay additional amount of Net Present Value (NPV)-conditions-(ix)

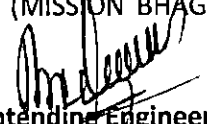
73

I hereby undertake to pay the additional amount of Net Present Value (NPV) of the diverted forest land if any, becoming due after revision of the same by the Hon'ble Supreme Court of India in future shall be charged by the State Government in respect of diversion of 20.484ha (Powerguda) of forest land in Komuram Bheem Asifabad District for laying of pipeline and construction of Structures in segment-22/17 (Powerguda) for providing safe drinking water under Telangana Drinking Water Supply Project in favour of Superintending Engineer, TDWSP (MISSION BHAGIRATHA) Circle, Mancherial.


Superintending Engineer
Mission Bhagiratha Circle, Mancherial.


Undertaking to carry out planned muck disposal condition-(xi)

I hereby undertake to dispose the muck generated in the earth cutting if any, will be disposed off at designated dumping sites and in no case the muck/debris will be disposed off in the forest areas in respect of diversion of 20.484ha (Powerguda) of forest land in Komuram Bheem Asifabad District for laying of pipeline and construction of Structures in segment-22/17 (Powerguda) for providing safe drinking water under Telangana Drinking Water Supply Project in favour of Superintending Engineer, TDWSP (MISSION BHAGIRATHA) Circle, Mancherial.


Superintending Engineer
Mission Bhagiratha Circle, Mancherial.

Undertaking to condition-(xii)

I hereby undertake that, the tree felling in the proposed forest area will be carried out wherever necessary, with the prior permission of the Divisional Forest Officer concerned, in respect of diversion of 20.484ha (Powerguda) of forest land in Komuram Bheem Asifabad District for laying of pipeline and construction of Structures in segment-22/17 (Powerguda) for providing safe drinking water under Telangana Drinking Water Supply Project in favour of Superintending Engineer, TDWSP (MISSION BHAGIRATHA) Circle, Mancherial.


Superintending Engineer
Mission Bhagiratha Circle, Mancherial.

875

Undertaking to conditions- (xiv), (xv) & (xvi)

I hereby undertake in respect of diversion of 20.484ha (Powerguda) of forest land in Komuram Bheem Asifabad District for laying of pipeline and construction of Structures in segment-22/17 (Powerguda) for providing safe drinking water under Telangana Drinking Water Supply Project in favour of Superintending Engineer, TDWSP (MISSION BHAGIRATHA) Circle, Mancherla, the following:


- xiv. Wherever necessary, user agency shall provide free supply of water for forest nurseries and field staff quarters and range offices, besides providing outlets with small through during summer for wild animals in the forest areas
- xv. The forest land proposed for diversion shall under no circumstances be transferred or sublet to any other agency, department or person without prior approval of the Central Government
- xvi. The layout plan of the proposal shall not be changed without the prior approval of the Central Government


Superintending Engineer
Mission Bhagiratha Circle, Mancherla.

Undertaking to conditions- (xvii) & (xviii)

I hereby undertake in respect of diversion of 20.484ha (Powerguda) of forest land in Komuram Bheem Asifabad District for laying of pipeline and construction of Structures in segment-22/17 (Powerguda) for providing safe drinking water under Telangana Drinking Water Supply Project in favour of Superintending Engineer, TDWSP (MISSION BHAGIRATHA) Circle, Mancherla, the following:

- xvii. The user agency shall use existing paths and roads for laying of pipeline and no new paths / roads are to be formed.
- xviii. Minimal disturbance should be ensured by creating labour camps outside the forest area as far as possible and it will be responsibility of the UA to ensure that the labourers & staff engaged in execution of work do not destruct nearby forest flora & fauna.



Superintending Engineer
Mission Bhagiratha Circle, Mancherla.

877

Undertaking to conditions-(xix), (xx), (xxiii), (xxiv), (xxv) & (xxvi)

I hereby undertake in respect of diversion of 20.484 ha (Powerguda) of forest land in Komuram Bheem Asifabad District for laying of pipeline and construction of Structures in segment-22/17 (Powerguda) for providing safe drinking water under Telangana Drinking Water Supply Project in favour of Superintending Engineer, TDWSP (MISSION BHAGIRATHA) Circle, Mancherla, the following:

- xix. The Total forest area utilized for the project shall not exceed 20.484 ha and the forest area diverted shall not be used for any purpose other than those shown in the diversion proposal.
- xx. The user agency should make provisions for water supply to wildlife at designated place/along the route passing through forest areas, in consultation with Telangana forest dept., Such provision should be made at interval of 2km each. The Chief Wild life warden is advised to develop a master plan to use the proposed pipelines for supply of water to wild life. Precautions have to be taken to avoid concentration of livestock at water point.
- xxiii. User agency and the state Government shall ensure compliance to provisions of the all Acts, Rules, Regulation and Guidelines, for the time being in force, as applicable to the project.
- xxiv. The user agency shall submit annual self compliance report to the Regional office Chennai
- xxv. Any other conditions that the Central Government or Addl. PCCF(Central) of Regional Office, Chennai may impose from time to time in the interest of afforestation, conservation and management of flora and fauna in the area, will be complied by the user agency.
- xxvi. In the event of failure to comply with any of the above conditions the user agency is liable for penal action as decided by the Additional PCCF (Central), Regional Office, Chennai.


Superintending Engineer
Mission Bhagiratha Circle, Mancherla.

22/17

879

NEFT:MESSAGE DETAILS	
UTR Number	IDIBR52018092817008402
Transaction Branch	1674
Value Date	28/09/2018
Amount	22433336.00
Commission	0
Beneficiary Details	
Beneficiary Account	155705320033325
Beneficiary Name	TELANGANA CAMAPA
Beneficiary Address	Corporation Bank, Lodhi Complex Branch Block 11 CGO Complex, Phase-1 Lodhi Road, New Delhi-110003
IFSC CODE	CORP0000371
Remitting Customer Details	
Account Number	6432456786
Remitter's Name	TELANGANA DRINKING WATER SUPPLY CORPORATION LTD.
Remitter's Address	ROOM NO.302, THIRD FLOOR, SRTGN BHAWAM, ERRAMANZIL, HYDERABAD
Sender's To Receiver Information	
Details of Payment	
Error Code	
Fund Status	


ASST. EXECUTIVE ENGINEER
M.B. Grid, Asifabad.



FOREST CHALLAN

881

NEFT : MESSAGE DETAILS :-	—
UTR Number	TXN ID → 20099762
Transaction Branch	SCF Somjiguda
Value Date	22-12-2020
Amount	Rs 3,88,10,000/-
Commission	0
Beneficiary Details :-	—
Beneficiary Account	110310100030284
Beneficiary Name	BIO SOT
Beneficiary Address :-	—
IFSC Code	ANDB 0001103
Remitting Customer Details :-	—
Account Number	100611100002272
Remitter's Name	TDW SCL
Remitter's Address	Room No. 302, 3rd floor, SRTGN Bhavan, Ernamangil, Hyd
Sender's to Receiver Information	
Details of Payment	
Error Code	
Fund Status	


ASST. EXECUTIVE ENGINEER
M.B. Grid; Asifabad.



FOREST CHALLAN

883

NEFT : MESSAGE DETAILS	
UTR Number ✓	UBINR2202102101898355
Transaction Branch	SCF Samajiguda
Value Date	22-12-2021 12-02-21 <i>EE/NE</i>
Amount	Rs 106,10,550/-
Commission	Rs 2950/-
Beneficiary Details	
Beneficiary Account	39046731611
Beneficiary Name	FDC, Asifabad
Beneficiary Address	Tanaka
IFSC Code	SRINOC20746
Remitting Customer Details	
Account Number	10041100002272
Remitter's Name	Telangana Drinking Water Supply Corporation Limited
Remitter's Address	Room.No:302, 3 rd Floor, S.R.T.G.N. Bhavan, Erram-Manzil Colony, Hyderabad
Sender's to Receiver Information	
Details of Payment	
Error Code	
Fund Status	

OLD
TRANSACTION
UTR NO.

[Handwritten signature]

[Signature]
ASST. EXECUTIVE ENGINEER
M.B. Grid, Asifabad.



889

తెలంగాణ ప్రభుత్వం
గ్రామీణ నీటి సరఫరా మరియు పారిశుధ్య శాఖ
తెలంగాణ త్రాగునీటి సరఫరా ప్రాజెక్ట్
ఇంజనీర్ ఇన్ చీఫ్ కార్యాలయం, RWS&S, TDWSP, హైదరాబాద్

ప్రకటన

పూర్వపు ఆదిలాబాద్ జిల్లాలోని దిగువ భాగాలలో అటవీ భూమి డైవర్షన్ కొరకు సూత్రప్రాయంగా ఆమోదం జారీచేయబడింది. ఆమోదానికి అనుగుణంగా స్టేజ్ I రిఫరెన్స్ నం.లో సూచించిన ప్రతిపాదన నంబరు, భాగం నంబరు, భాగం పేరు మరియు విస్తీర్ణం వివరాలు దిగువ తెలియజేయబడినవి. తదుపరి వివరాలు మరియు ఇతర నిబంధనలకు అటవీ శాఖ వెబ్సైట్ forestclearance.nic.in దర్శించండి.

1. ప్రతిపాదన సంఖ్య. FP/TG/WATER/18548/2016. 22-7 వేమనపల్లి 1.177 ha. F.No.4-TSB049/2017-CHN/1147 dt:24.7.2017, 2. ప్రతిపాదన సంఖ్య. FP/TG/WATER/18830/2016. 22-8 వాంకిడి 3.655 ha. F.No.4-TSB059/2017-CHN/1148 dt:24.7.2017, 3. ప్రతిపాదన సంఖ్య. FP/TG/WATER/18831/2016. 22-9 అసిఫాబాద్ 4.158 ha. F.No.4-TSB067/2017-CHN/0357 dt:6.3.2017, 4. ప్రతిపాదన సంఖ్య. FP/TG/WATER/18832/2016. 22-10 మాదారం 4.063 ha. G.O.Rt.No.6/EFS&T (For.I) Dept. dt:18.1.2017, 5. ప్రతిపాదన సంఖ్య. FP/TG/WATER/19003/2016. 22-11 చింతల మాదారం 3.823 ha. G.O.Rt.No.105/EFS&T (For.I) Dept. dt:9.6.2017, 6. ప్రతిపాదన సంఖ్య. FP/TG/WATER/19079/2016. 22-12 రాజులగూడ 4.851 ha. G.O.Rt.No.39/EFS&T (For.I) Dept. dt:27.3.2017, 7. ప్రతిపాదన సంఖ్య. FP/TG/WATER/19080/2016. 22-13 తాడితాట్లూర్ 2.430 ha. G.O.Rt.No.27/EFS&T (For.I) Dept. dt:1.3.2017, 8. ప్రతిపాదన సంఖ్య. FP/TG/WATER/19081/2016. 22-14 వాగైతాండ 1.711 ha. G.O.Rt.No.41/EFS&T (For.I) Dept. dt:27.3.2017, 9. ప్రతిపాదన సంఖ్య. FP/TG/WATER/19082/2016. 22-15 ధానోర 4.804 ha. F.No.4-TSB066/2016-CHN/1141 dt:21.7.2017, 10. ప్రతిపాదన సంఖ్య. FP/TG/WATER/19437/2016. 22-16 కేస్తగూడ 3.926 ha. G.O.Rt.No.69/EFS&T(For.I) Dept. dt:12.5.2017, 11. ప్రతిపాదన సంఖ్య. FP/TG/WATER/20033/2016. 22-17 పవర్గూడ 29.216 ha. F.No.4-TSB096/2017-CHN/1111 dt:18.7.2017, 12. ప్రతిపాదన సంఖ్య. FP/TG/WATER/18103/2016. 23-1 ధర్మారంగుట్ట 3.645 ha. G.O.Rt.No.178/EFS&T(For.I) Dept. dt:24.10.2016, 13. ప్రతిపాదన సంఖ్య. FP/TG/WATER/18105/2016. 23-2 శ్రీరాంపూర్ 3.822 ha. F.No.4-TSB026/2016-CHN/0312 dt:27.2.2017, 14. ప్రతిపాదన సంఖ్య. FP/TG/WATER/18269/2016. 23-3 కోటపల్లి 3.411 ha. F.No.4-TSB025/2016-CHN/1574 dt:28.9.2017, 15. ప్రతిపాదన సంఖ్య. FP/TG/WATER/19157/2016. 24 కడ్డం 20.418 ha. F.No.4-TSC086/2017-CHN/1112 dt:18.7.2017.

సం/- ఇంజనీర్ ఇన్ చీఫ్, RWS&S, TDWSP, TS, హైదరాబాద్

DIPR RO.No. 2379-DP/CL/Adv/1/2018-19, Dt. 21.12.2018

667

GOVERNMENT OF TELANGANA
RURAL WATER SUPPLY AND SANITATION DEPARTMENT
TELANGANA DRINKING WATER SUPPLY PROJECT
Office of the Engineer in Chief, RWS&S, TDWSP, Hyd.

NOTIFICATION

In-principle approval for diversion of forest land in the following segments of erstwhile Adilabad district has been issued. The details of proposal no., segment no., segment name and area indicating reference no. of Stage I approval accorded are given hereunder. For further details visit Forest Website: forestclearance.nic.in

- 1) Proposal No. FP/IG/Water/18548/2016, 22-7 Vemalapally 1.177 ha.F.No.4-TS8049/2017-CHN/1147 Dt. 24.07.2017, 2) Proposal No. FP/IG/Water/18830/2016, 22-8 Warudi 3.655 ha.F.No.4-TS8059/2017-CHN/1148, Dt.24.07.2017, 3) Proposal No. FP/IG/Water/18831/2016, 22-9 Asilabad 4.158 ha.F.No. 4-TS8067/2017-CHN/1149 Dt. 05.03.2017, 4) Proposal No. FP/IG/Water/ 18832/2016, 22-10 Madaram 4.053ha, G.O.Rt.No.6/EFS&T(For.) Dept. Dt: 18.01.2017, 5) Proposal No. FP/IG/Water/19003/2016, 22-11 Chintalamadaram 3.623 ha.G.O.Rt.No. 105/EFS&T (For.) Dept. dt:09.06.2017, 6) Proposal No. FP/IG/Water/ 19079/2016, 22-12 Rajulaguda 4.851 ha.G.O.Rt.No. 39/EFS&T (For.) Dept. dt:27.03.2017, 7) Proposal No. FP/IG/Water/19080/2016, 22-13 Thadichathoor 2.630 ha.G.O.Rt.No. 27/EFS&T (For.) Dept. dt:01.03.2017, 8) Proposal No. FP/IG/Water/19081/2016, 22-14 Wagabanda 1.711 ha.G.O.Rt.No. 41/EFS&T (For.) Dept. dt:27.03.2017, 9) Proposal No. FP/IG/Water/19082/2016, 22-15 Dhanora 4.801 ha.F.No.4-TS8060/2016-CHN/1141 dt:21.07.2017, 10) Proposal No. FP/IG/Water/19437/2016, 22-16 Kosaguda 3.926 ha.G.O.Rt.No. 69/EFS&T (For.) Dept. dt:12.05.2017, 11) Proposal No. FP/IG/Water/20033/2016, 22-17 Pongur 20.218 ha. F.No.4-TS8096/2017-CHN/1111 Dt:18.07.2017, 12) Proposal No. FP/IG/Water/18103/2016, 23-1 Dharmaramgutta 3.645 ha.G.O.Rt.No.178/EFS&T (For.) Dept. dt:24.10.2016, 13) Proposal No. FP/IG/Water/18105/2016, 23-2 Srilampur 3.822 ha, F.No.4-TS8020/2016-CHN/0312,Dt:27.2.2017, 14) Proposal No. FP/IG/Water/18269 /2016, 23-3 Kotapally 3.411 ha.F.No.4-TS8025/2016-CHN/1574,Dt:28.9.2017, 15) Proposal No. FP/IG/Water/ 19157/2016, 24 Kaddam 20.418ha.F.No.4-TS8026/2017-CHN/1112,Dt:18.7.2017.

Sd/- Engineer-In-Chief,
 DIPR R.O.No.4-OP/CL-Agency/Adv/1/2019-20 RWS&S, TDWSP, TS,Hyd.



Wed, 03 April 2019

epaper.newindianexpress.com/c/



STATEMENT OF ACCOUNT

P.C.A (FDO,ASIFABAD)

K RAVINDER,FDO FOREST COMPLEX JANAKPUR

ASIFABAD KUMARAMBHEEM DISTRICT
504293

STATE BANK OF INDIA

JANAKPUR

STATE BANK OF INDIA

1-235, OPP SUB JAIL, JANAKPUR,

Branch Code: 20746

Branch Phone: 279570

IFSC: SBIN0027946

MICR: 504002795

Account No. 39046731621

Product : REGULAR SB CHQ-ENTITIES

Currency : INR

Date : 02/03/2021

Time : 15:58:00

E-mail : fdoasifabad@gmail.com

Cleared Balance : 2,99,41,417.50Cr

Uncleared Amount : 0.00

+MOD Bal: 0.00

Limit : 0.00

Drawing Power : 0.00

Int. Rate : 2.70 % p.a.

Nominee Name :

Statement From 01/02/2021 to 28/02/2021

Page No. : 1

Post Date	Value Date	Details	Chq.No.	Debit	Credit	Balance
		BROUGHT FORWARD :				18167254.50
10/02/21	09/02/21	DEP TFR NEFT PS4021008450001 2 CHPB0000798 NATIONAL HIGHWAY AT 04430 PAYMENT SYS			63250.00	18230504.50
27/02/21	12/02/21	DEP TFR RTGS UTR INR: UBINR22 021021201897073 UBIN0575208 TELANGANA DRIFTING W AT 04430 PAYMENT SYS			973087.00	19203591.50
27/02/21	12/02/21	DEP TFR RTGS UTR INR: UBINR22 021021201899030P UBIN0575208 TELANGANA DRIFTING W AT 04430 PAYMENT SYS	22/17 - POWER CO		1914950.00	21118541.50
09/02/21	19/02/21	CAS CHQ XFLP WD TFR 62221555031 OF HOPES AT 20746 JANAKPUR	348024	429000.00		20699541.50
09/02/21	25/02/21	CAS CHQ XFLP WD CHEQUE TRANSFER TO 39992160140 OF VSS B AT 20746 JANAKPUR	348025	64060.00		20058941.50

Forest Divisional Officer
ASIFABAD

CLOSING BALANCE :

2,99,41,417.50C

Statement Summary
In Count 2

Cr. Count 3

4,92,369.00

1,22,66,532.00

In Case Your Account Is Operated By A Letter Of Authority/Power Of Attorney Holder, Please Check The Transaction With Extra Care
*** END OF STATEMENT ***

923

The consolidated condition wise **compliance report** for the Segment-22/17 (Powerguda) 7.031ha is submitted to the Forest Divisional Officer, Uttoor(FDPT), **Adilabad District** as Follows:


C.NO.	Description of the Condition	Compliance
1	2	3
(i)	Legal status of the diverted forest land shall remain unchanged.	Yes. The legal status remains unchanged. Will be complied with. An undertaking is submitted herewith.
(ii)	The demarcation of the proposed forest area shall be carried out by erecting 4 feet high cement concrete pillars duly numbered at an interval of 20 meters at the cost of User Agency.	The Telangana Drinking Water Supply Corporation Ltd., Hyderabad has deposited an amount of Rs.4648800/- with UTR No. UBINA20357892958 Dt: 22.12.2020), into the account of Forest Divisional Officer, Adilabad for the Demarcation of the area by concrete pillars.
(iii)	The Compensatory Afforestation (CA) shall be raised and maintained by the State Forest Department over 30.36ha in Sy. No. 01 Marikala Village of Jayashankar District, Bhupalpally Division at the cost of user agency.	Yes it will be complied with An undertaking is submitted herewith.
(iv)	Identified CA land and approved CA scheme shall not be changed without the prior approval of the Central Government.	Yes it will be complied with An undertaking is submitted herewith.
(v)	The CA area identified at Sy.No. 01 Marikala Village of Jayashankar District, Bhupalpally Division shall be treated as per the CA scheme approved.	Yes it will be complied with An undertaking is submitted herewith.
(vi)	Non-forest land identified for raising compensatory afforestation shall be transferred and mutated in favour of the State Forest Department before issue of the Stage-II clearance;	Transferred & mutated in favour of Forest Department.
(vii)	Non-forest land which is transferred and mutated in favour of the State Forest Department for the purpose of compensatory afforestation, shall be declared as Reserved Forest under Section-4 or Protected Forest under Section-29 of the Indian Forest Act, 1927 or under the relevant Section(s) of the local Forest Act. The Nodal Officer must report compliance within a period of 6 months from the date of grant of final approval and send a copy of the original notification declaring the non-forest land under Section 4 or Section 29 of the Indian Forest Act, 1927, or under the relevant section of the local Forest Act as the case may be, to this office for information and record	Not Applicable to UA
(viii)	The State Government shall charge the Net Present Value of the diverted forest land measuring 7.031ha from user Agency as per the orders of the Hon'ble Supreme Court dt 28.03.2008 and 09.05.2008 in IA No. 826 in 566	The Telangana Drinking Water Supply Corporation Ltd., Hyderabad has deposited an amount of Rs.17636289 part of Demand amount towards NPV Scheme, into the account of TELANGANA STATE CAMPA, New Delhi Lodhi Complex, with UTR No.

	with related IA's in Writ Petition (Civil) No. 202/1995.	IDIBR52018092817008395 Dt: 28.09.2018, against the project FP/TG/WATER/19331/2016.
(ix)	Additional amount of Net Present Value (NPV) of the diverted forest land if any, becoming due after revision of the same by the Hon'ble Supreme Court of India in future, shall be charged by the State Government from User Agency	Yes it will be complied with An undertaking is submitted herewith.
(x)	The funds received from the User Agency towards Compensatory afforestation and Net Present value under this project including levies towards mitigation measures for wild life conservation etc Shall be deposited in the respective bank accounts of the Telangana State CAMPA. The User agency shall compulsorily deposit the CA and other levies only by generating challan through Ministry's Website.	The Telangana Drinking Water Supply Corporation Ltd., Hyderabad has deposited an amount of Rs. 17636289 part of Demand amount towards NPV Scheme, into the account of TELANGANA STATE CAMPA, New Delhi Lodhi Complex , with UTR No. IDIBR52018092817008395 Dt: 28.09.2018 and Rs. 17773000 was deposited into the account of BIOSOT UTR No. Z0098498 Dtd. 22.12.2020, against the project FP/TG/WATER/19331/2016.
(xi)	The muck generated in the earth cutting if any, will be disposed off at designated dumping sites and in no case the muck/debris will be disposed off on the forest areas.	Yes it will be complied with An undertaking is submitted herewith.
(xii)	Tree felling in the proposed forest area shall be carried out wherever necessary, with the prior permission of the Divisional Forest Officer concerned.	Yes it will be complied with An undertaking is submitted herewith.
(xiii)	State Forest Department shall carry out translocation of the trees wherever feasible at the cost of User Agency.	Translocation of trees is not proposed.
(xiv)	Wherever necessary, user agency shall provide free supply of water for forest nurseries and field staff quarters and range offices, besides providing outlets with small troughs during summer for wild animals in the forest areas.	Yes it will be complied subject to availability of water with An undertaking is submitted herewith.
(xv)	The forest land proposed for diversion shall under no circumstances be transferred or sublet to any other agency, department or person without prior approval of the Central Government	Yes it will be complied with An undertaking is submitted herewith.
(xvi)	The layout plan of the proposal shall not be changed without the prior approval of the Central Government	Yes it will be complied with An undertaking is submitted herewith.
(xvii)	The user agency shall use existing paths and roads for laying of pipeline and no new paths / roads are to be formed.	Yes it will be complied with An undertaking is submitted herewith.
(xviii)	Minimal disturbance should be ensured by creating labour camps outside the forest area as	Yes it will be complied with An undertaking is submitted herewith.

	far as possible and it will be responsibility of the UA to ensure that the labourers & staff engaged in execution of work do not destruct nearby forest flora & fauna	
(xix)	The Total forest area utilized for the project shall not exceed 7.031 ha and the forest area diverted shall not be used for any purpose other than those shown in the diversion proposal.	Yes it will be complied with An undertaking is submitted herewith.
(xx)	The user agency should make provisions for water supply to wildlife at designated place/along the route passing through forest areas, in consultation with Telangana forest dept., Such provision should be made at interval of 2km each. The Chief Wild life warden is advised to develop a master plan to use the proposed pipelines for supply of water to wild life. Precautions have to be taken to avoid concentration of livestock at water point.	Yes it will be complied subject to availability of water with An undertaking is submitted herewith.
(xxi)	State Government & User Agency shall implement mitigation measures as recommended by the Standing Committee of NBWL vide Ministrys letter No. 6-69/2017/WL dtd. 02.06.2017 at the project cost	Paid the amount for BIOSOT Rs. 17773000 was deposited into the account vide UTR No. Z0098498 Dtd. 22.12.2020
(xxii)	The progress of compensatory afforestation as mentioned by the DFO Adilabad Division in SL. No. 12 (v) (a) & (b) of part II i.e, 164ha of forest land and 53.38ha of non forest land, DFO, Adilabad Division in SL. No. 12 (v) (a) & (b) of part II i.e,94.510ha of forest land and 196.21ha of non forest land and DFO Utnoor (FDPT Division) in SL. No. 12 (v) (a) & (b) of part II i.e, 164ha of forest land and 53.38ha of non forest land, shall be monitored by the Circle Head and a copy of such monitoring report shall be forwarded to the regional office to upload the same in web portal.	Not Applicable to UA
xxiii	User agency and the state Government shall ensure compliance to provisions of the all Acts, Rules, Regulation and Guidelines, for the time being in force, as applicable to the project.	Yes it will be complied with An undertaking is submitted herewith.
xxiv	The user agency shall submit annual self compliance report to the Regional office chennai	Yes it will be complied with An undertaking is submitted herewith.
xxv	Any other conditions that the Central Government or Addl. PCCF(Central) of Regional Officer Chennai may impose from time to time in the interest of Afforestation conservation and management of flora and fauna in the area, shall	Yes it will be complied with An undertaking is submitted herewith.


929

	be complied by the user agency	
xxvi	In the event of failure to comply with any of the above conditions the user agency is liable for penal action as decided by the Additional PCCF (Central), Regional Officer Chennai.	Yes it will be complied with An undertaking is submitted herewith.


Superintending Engineer
Mission Bhagiratha Circle, Mancherla.

Undertaking to Condition-(i)


I hereby undertake and confirm that, the legal status of the diverted forest land will remain unchanged in respect diversion of 7.031ha (Powerguda) of forest land in Adilabad District for laying of pipeline and construction of Structures in segment-22/17 (Powerguda)for providing safe drinking water under Telangana Drinking Water Supply Project in favour of Superintending Engineer, TDWSP (MISSION BHAGIRATHA) Circle, Mancherial.


Superintending Engineer
Mission Bhagiratha Circle, Mancherial.

Undertaking to conditions- (iii) (iv) & (v)

I hereby undertake in respect of diversion of 7.031ha (Powerguda)of forest land in Adilabad District for laying of pipeline and construction of Structures in segment-22/17 (Powerguda)for providing safe drinking water under Telangana Drinking Water Supply Project in favour of Superintending Engineer, TDWSP (MISSION BHAGIRATHA) Circle, Mancherial, the following:

- iii) The Compensatory Afforestation (CA) shall be raised and maintained by the State Forest Department over 30.36ha in Sy. No. 01 Marikala Village of Jayashankar District, Bhupalpally Division at the cost of user agency.
- iv) Identified CA land and approved CA scheme will not be changed without the prior approval of the Central Government.
- v) The CA area identified at Sy.No. 01 Marikala Village of Jayashankar District, Bhupalpally Division shall be treated as per the CA scheme approved.


Superintending Engineer
Mission Bhagiratha Circle, Mancherial.

Undertaking to pay additional amount of Net Present Value (NPV)-conditions-(ix)

I hereby undertake to pay the additional amount of Net Present Value (NPV) of the diverted forest land if any, becoming due after revision of the same by the Hon'ble Supreme Court of India in future shall be charged by the State Government in respect of diversion of 7.031ha (Powerguda) of forest land in Adilabad District for laying of pipeline and construction of Structures in segment-22/17 (Powerguda) for providing safe drinking water under Telangana Drinking Water Supply Project in favour of Superintending Engineer, TDWSP (MISSION BHAGIRATHA) Circle, Mancherial.


Superintending Engineer
Mission Bhagiratha Circle, Mancherial.


Undertaking to carry out planned muck disposal condition-(xi)

I hereby undertake to dispose the muck generated in the earth cutting if any, will be disposed off at designated dumping sites and in no case the muck/debris will be disposed off in the forest areas in respect of diversion of 7.031ha (Powerguda) of forest land in Adilabad District for laying of pipeline and construction of Structures in segment-22/17 (Powerguda) for providing safe drinking water under Telangana Drinking Water Supply Project in favour of Superintending Engineer, TDWSP (MISSION BHAGIRATHA) Circle, Mancherial.


Superintending Engineer
Mission Bhagiratha Circle, Mancherial.

Undertaking to condition-(xii)

I hereby undertake that, the tree felling in the proposed forest area will be carried out wherever necessary, with the prior permission of the Divisional Forest Officer concerned, in respect of diversion of 7.031ha (Powerguda) of forest land in Adilabad District for laying of pipeline and construction of Structures in segment-22/17 (Powerguda) for providing safe drinking water under Telangana Drinking Water Supply Project in favour of Superintending Engineer, TDWSP (MISSION BHAGIRATHA) Circle, Mancherial.



Superintending Engineer
Mission Bhagiratha Circle, Mancherial.

Undertaking to conditions- (xiv), (xv) & (xvi)

235

I hereby undertake in respect of diversion of 7.031ha (Powerguda) of forest land in Adilabad District for laying of pipeline and construction of Structures in segment-22/17 (Powerguda) for providing safe drinking water under Telangana Drinking Water Supply Project in favour of Superintending Engineer, TDWSP (MISSION BHAGIRATHA) Circle, Mancherla, the following:


- xiv. Wherever necessary, user agency shall provide free supply of water for forest nurseries and field staff quarters and range offices, besides providing outlets with small through during summer for wild animals in the forest areas
- xv. The forest land proposed for diversion shall under no circumstances be transferred or sublet to any other agency, department or person without prior approval of the Central Government
- xvi. The layout plan of the proposal shall not be changed without the prior approval of the Central Government


Superintending Engineer
Mission Bhagiratha Circle, Mancherla.

Undertaking to conditions- (xvii)& (xviii)

I hereby undertake in respect of diversion of 7.031ha (Powerguda) of forest land in Adilabad District for laying of pipeline and construction of Structures in segment-22/17 (Powerguda) for providing safe drinking water under Telangana Drinking Water Supply Project in favour of Superintending Engineer, TDWSP (MISSION BHAGIRATHA) Circle, Mancherla, the following:

- xvii. The user agency shall use existing paths and roads for laying of pipeline and no new paths / roads are to be formed.
- xviii. Minimal disturbance should be ensured by creating labour camps outside the forest area as far as possible and it will be responsibility of the UA to ensure that the labourers & staff engaged in execution of work do not destruct nearby forest flora & fauna.


Superintending Engineer
Mission Bhagiratha Circle, Mancherla.

Undertaking to conditions-(xix), (xx), (xxiii), (xxiv), (xxv) & (xxvi)

I hereby undertake in respect of diversion of 7.031 ha (Powerguda) of forest land in Adilabad District for laying of pipeline and construction of Structures in segment-22/17 (Powerguda) for providing safe drinking water under Telangana Drinking Water Supply Project in favour of Superintending Engineer, TDWSP (MISSION BHAGIRATHA) Circle, Mancherial, the following:

xix. The Total forest area utilized for the project shall not exceed 7.031 ha and the forest area diverted shall not be used for any purpose other than those shown in the diversion proposal.


xx. The user agency should make provisions for water supply to wildlife at designated place/along the route passing through forest areas, in consultation with Telangana forest dept., Such provision should be made at interval of 2km each. The Chief Wild life warden is advised to develop a master plan to use the proposed pipelines for supply of water to wild life. Precautions have to be taken to avoid concentration of livestock at water point.

xxiii. User agency and the state Government shall ensure compliance to provisions of the all Acts, Rules, Regulation and Guidelines, for the time being in force, as applicable to the project.

xxiv. The user agency shall submit annual self compliance report to the Regional office Chennai

xxv. Any other conditions that the Central Government or Addl. PCCF(Central) of Regional Office, Chennai may impose from time to time in the interest of afforestation, conservation and management of flora and fauna in the area, will be complied by the user agency.


xxvi. In the event of failure to comply with any of the above conditions the user agency is liable for penal action as decided by the Additional PCCF (Central), Regional Office, Chennai.


Superintending Engineer
Mission Bhagiratha Circle, Mancherial.

939

Undertaking to condition - xxii


The Progress of the Compensatory Afforestation as mentioned in SI No. 12(V)(a)(b) of part II i.e 164 ha of forest land and 53.38 ha of non forest land shall be monitored Division wise in which the above DFL & NFL areas falling by the concerned Forest Divisional Officers. I hereby undertake the Compensatory Afforestation areas (DFL & NFL) falling in Utnoor(FDPT) Division shall be monitored and a copy of such monitoring report shall be forwarded to the District Forest Officer, Adilabad and CCF/Conservator of Forests, Adilabad Circle, Adilabad.


Forest Divisional Officer,
Utnoor(FDPT)

941

FOREST CHALLAN

<u>NEFT : MESSAGE DETAILS</u> :-	—
UTR Number	UBINA20357892958
Transaction Branch	SCF SOMAJIGUDA
Value Date	22-12-2020
Amount	Rs. 46,48,800/-
Commission	Rs. 29.50/-
<u>Beneficiary Details</u> :-	—
Beneficiary Account	37343720141
Beneficiary Name	FDO, Utnoor
Beneficiary Address	Utnoor
IFSC Code	SBIN0020133
<u>Remitting Customer Details</u> :-	—
Account Number	100611100002272
Remitter's Name	TDWSCL.
Remitter's Address	Room No. 302, 3 rd floor, SRTGN Bhavan, Errumail, Hyderabad.
Sender's to Receiver Information	
Details of Payment	
Error Code	
Fund Status	



19/02/2021

[Signature]
EXECUTIVE ENGINEER
 M.B. Grid, Asifabad.

22-17 CAMPA

12

943

5/2/17

NEFT:MESSAGE DETAILS

UTR Number	IBIBR52018092817008395
Transaction Branch	1674
Value Date	28/09/2018
Amount	17636289.00
Commission	0

Beneficiary Details

Beneficiary Account	155705320033325
Beneficiary Name	TELANGANA CAMAPA
Beneficiary Address	Corporation Bank, Lodhi Complex Branch Block 11 CGO Complex, Phase-1 Lodhi Road, New Delhi-110003
IFSC CODE	CORP0000371

Remitting Customer Details

Account Number	6432456786
Remitter's Name	TELANGANA DRINKING WATER SUPPLY CORPORATION LTD.
Remitter's Address	ROOM NO.302, THIRD FLOOR, SRTGN BHAWAM, ERRAMANZIL, HYDERABAD

Sender's To Receiver Information

Details of Payment

Error Code

Fund Status



Signature
EXECUTIVE ENGINEER
M.S. Grid; Asifabad.

945

FOREST CHALLAN

<u>NEFT : MESSAGE DETAILS :-</u>	—
UTR Number	TRLD → Z0098498
Transaction Branch	SCF SOMAJIGUDA
Value Date	22-12-2020
Amount	Rs. 1,77,73,000/-
Commission	0
<u>Beneficiary Details :-</u>	—
Beneficiary Account	110310100030284
Beneficiary Name	BIO SOT
Beneficiary Address	
IFSC Code	ANDB0001103
<u>Remitting Customer Details :-</u>	—
Account Number	100611100002272
Remitter's Name	Telangana drinking water supply corporation Ltd.
Remitter's Address	Room no. 302, 3rd floor, SRTGN Bhawan, Ennamajil, Hyd.
Sender's to Receiver Information	
Details of Payment	
Error Code	
Fund Status	



102/2021

[Signature]
 EXECUTIVE SUPERVISOR
 M.B. Griev. Asstabad.

CA-PD Account Uttoor (FDPT)

947

STATEMENT OF ACCOUNT

FOREST DIVISIONAL OFFICER FDPT UTNOOR
NEAR OLD BUSTAND
UTNOOR
ADILABAD
504311

STATE BANK OF INDIA
UTNOOR
STATE BANK OF INDIA
H.NO.10-73, SHIVAJI CHOWK, MAIN ROA
Branch Code : 20133
Branch Phone : 275227
IFSC:SBIN0020133
MICR:504002543
Account No. : 37343720141
Product : REGULAR SB CHQ-ENTITIES
Currency : INR

Date : 04/01/2021 Time : 16:27:33

E-mail :

Cleared Balance : 57,43,670.50Cr

Uncleared Amount : 0.00

+MOD Bal: 0.00

Limit : 0.00

Drawing Power : 0.00

Int. Rate : 2.70 % p.a.

Nominee Name :

Statement From 01/12/2020 to 31/12/2020

Page No. : 1

Post Date	Value Date	Details	Chq.No.	Debit	Credit	Balance
		BROUGHT FORWARD :				1086206.50
12/12/20	22/12/20	DEP TFR NEFT UBINA2035789295 @ UBIN0810061 TELANGANA DRINKI AT 04430 PAYMENT SYS			4648800.00	5735006.50
5/12/20	25/12/20	INTEREST CREDIT			8664.00	5743670.50

CLOSING BALANCE :

57,43,670.50C

Statement Summary
r. Count 0

Cr. Count 2

46,57,464.00

In Case Your Account Is Operated By A Letter Of Authority/Power Of Attorney Holder, Please Check The Transaction With Extra Care.

-- END OF STATEMENT --

949

GOVERNMENT OF TELANGANA
RURAL WATER SUPPLY AND SANITATION DEPARTMENT
Circle Mission Bhagiratha Warangal (Urban)

To,
The Collector & District Magistrate,
Jayashankar Bhupalpally District,
Telangana State.

Lr.No.11/Grld, Forest/2018, Dt:27-10-2018

Sub:- TDWSP - RWS&S - Lands - Jayashankar Bhupalpally District - Transfer of Government lands to an extent of 'Ac.108.09, (75.00 ac situated in Sy.No.1 of Marikala (V) + 33.09 ac in Sy.No.3 of Sudibaka (V) situated in Venkatapuram Mandal, Jayashankar Bhupalpally District, in favour of Panchayat Raj & Rural Development, towards Compensatory Afforestation, in lieu of the forest land being required by the Panchayat Raj & Rural Development (RWS) department for the purpose of Mission Bhagiratha - Mutation and handing over of lands to Forest Department - Request for mutation and handing over of land - Reg.

Ref:- 1. G.O.Ms.No.160(Revenue (ASSN,II) Dept., Dt:10-08-2018
2. PCCF Ref No.3/2015/FCA-1, Dt:03-08-2018
3. Memo No.AEE2/DEE4/Grld/Forest/2015, Dt:01-10-2018 of ENC, RWS&S Hyderabad, T.S

Through the reference 1st cited above, the Government have ordered for transfer of Government lands to an extent of 'Ac.108.09, (75.00 ac situated in Sy.No.1 of Marikala (V) + 33.09 ac in Sy.No.3 of Sudibaka (V) situated in Venkatapuram Mandal, Jayashankar Bhupalpally District, in favour of Panchayat Raj & Rural Development, for in turn transfer of the same to the Forest Department, towards Compensatory Afforestation, in lieu of the forest land being required by the Panchayat Raj & Rural Development (RWS) department for the purpose of Mission Bhagiratha. Through the reference 3rd cited. The Engineer-In-Chief has instructed this office to get the above said land situated in Venkatapuram Mandal of Jayashankar Bhupalpally District & Mutated in favour of forest Department immediately as many of the Mission Bhagiratha segments are tagged on to this land and accordingly all the segments are pending for stage II approval for want of mutation and transfer of said land.



Therefore it is requested to arrange for mutation of land in favour of Forest Department and also arrange for handing over of land on DGPS generated maps as early as possible.

Encl: As above G.O. reference (1)

Yours faithfully,

@LULI 27/10/18
Superintending Engineer,
RWS&S Circle, Warangal(U)

Copy Submitted to the Engineer-In-Chief, RWS&S Hyderabad for favour of information.
Copy to the Tahasildar, Venkatapuram Mandal, Jayashankar Bhupalpally Dist with a request to arrange handing over of land in Consultation of District Collector, Jayashankar (Bhupalpally)




Rc.No. B/281/2018

Office of the
Tahasildar, Venkatapuram mandal,
Dated: 23/02/2019.


MUTATION CERTIFICATE

This is to certify that the Government land bearing Sy.No.1 to an extent of 75 acrs (30.00 Ha) situated in Marikala village and Sy.No 3 to an extent of 33.06 acrs (13.480 Ha) Sudibaka Village of Venkatapuram mandal of Mulugu District, has been transferred to the Forest Department under afforestation of Government land in lieu of "Mission Bhagiradha" in Mulugu District. (Erstwhile Jayashankar Bhupalapally) project in favour of Superintending Engineer R.W.S & Scircle, Warangal (U). As per the District Collector, Jayashankar Bhupalapally Rc.No. E/65/2017 Dt: 23.02.2019 has been mutated in the records of marikala & Sudibaka village of Venkatapuram mandal at Mulugu Dist (Erstwhile Jayashankar Bhupalapally) for the fasli year 1418.

Handed Over


Tahasildar,
Venkatapuram.

Taken Over


23/2/2019
Forest Range Officer,
Venkatapuram.

The consolidated condition wise **compliance report** for the Segment-22/17 (Powerguda) 29.216ha is submitted to the Forest Divisional Officer, Venkatapuram Division, Jayashankar Bhupalpally District as Follows:

C.NO.	Description of the Condition	Compliance
1	2	3
(i)	Legal status of the diverted forest land shall remain unchanged.	Yes. The legal status remains unchanged. Will be complied with. An undertaking is submitted herewith.
(ii)	The demarcation of the proposed forest area shall be carried out by erecting 4 feet high cement concrete pillars duly numbered at an interval of 20 meters at the cost of User Agency.	Paid the amount as per the demand notices raised by the FDOs, Asifabad, Adilabad & Utnoor(FDPT)
(iii)	The Compensatory Afforestation (CA) shall be raised and maintained by the State Forest Department over 30.36ha in Sy. No. 01 Marikala Village of Jayashankar District, Bhupalpally Division at the cost of user agency.	Yes it will be complied with An undertaking is submitted herewith.
(iv)	Identified CA land and approved CA scheme shall not be changed without the prior approval of the Central Government.	Yes it will be complied with An undertaking is submitted herewith.
(v)	The CA area identified at Sy.No. 01 Marikala Village of Jayashankar District, Bhupalpally Division shall be treated as per the CA scheme approved.	Yes it will be complied with An undertaking is submitted herewith.
(vi)	Non-forest land identified for raising compensatory afforestation shall be transferred and mutated in favour of the State Forest Department before issue of the Stage-II clearance;	Transferred & mutated in favour of Forest Department.
(vii)	Non-forest land which is transferred and mutated in favour of the State Forest Department for the purpose of compensatory afforestation, shall be declared as Reserved Forest under Section-4 or Protected Forest under Section-29 of the Indian Forest Act, 1927 or under the relevant Section(s) of the local Forest Act. The Nodal Officer must report compliance within a period of 6 months from the date of grant of final approval and send a copy of the original notification declaring the non-forest land under Section 4 or Section 29 of the Indian Forest Act, 1927, or under the relevant section of the local Forest Act as the case may be, to this office for information and record	Not Applicable to UA
(viii)	The State Government shall charge the Net Present Value of the diverted forest land measuring 29.216ha from user Agency as per the orders of the Hon'ble Supreme Court dt 28.03.2008 and 09.05.2008 in IA No. 826 in 566 with related IA's in Writ Petition (Civil) No. 202/1995.	Paid the amount for NPV as per the demand notices raised by the FDOs, Asifabad, Adilabad & Utnoor(FDPT)

(ix)	Additional amount of Net Present Value (NPV) of the diverted forest land if any, becoming due after revision of the same by the Hon'ble Supreme Court of India in future, shall be charged by the State Government from User Agency	Yes it will be complied with An undertaking is submitted herewith.
(x)	The funds received from the User Agency towards Compensatory afforestation and Net Present value under this project including levies towards mitigation measures for wild life conservation etc Shall be deposited in the respective bank accounts of the Telangana State CAMPA. The User agency shall compulsorily deposit the CA and other levies only by generating challan through Ministry's Website.	The Telangana Drinking Water Supply Corporation Ltd., Hyderabad has deposited an amount of Rs.35722100 part of Demand amount towards CA Scheme, into the account of TELANGANA STATE CAMPA, New Delhi Lodhi Complex, with UTR No. IDIBR52018092817008403 Dt: 28.09.2018, against the project FP/TG/WATER/19331/2016.
(xi)	The muck generated in the earth cutting if any, will be disposed off at designated dumping sites and in no case the muck/debris will be disposed off on the forest areas.	Yes it will be complied with An undertaking is submitted herewith.
(xii)	Tree felling in the proposed forest area shall be carried out wherever necessary, with the prior permission of the Divisional Forest Officer concerned.	Yes it will be complied with An undertaking is submitted herewith.
(xiii)	State Forest Department shall carry out translocation of the trees wherever feasible at the cost of User Agency.	Translocation of trees is not proposed.
(xiv)	Wherever necessary, user agency shall provide free supply of water for forest nurseries and field staff quarters and range offices, besides providing outlets with small troughs during summer for wild animals in the forest areas.	Yes it will be complied subject to availability of water with An undertaking is submitted herewith.
(xv)	The forest land proposed for diversion shall under no circumstances be transferred or sublet to any other agency, department or person without prior approval of the Central Government	Yes it will be complied with An undertaking is submitted herewith.
(xvi)	The layout plan of the proposal shall not be changed without the prior approval of the Central Government	Yes it will be complied with An undertaking is submitted herewith.
(xvii)	The user agency shall use existing paths and roads for laying of pipeline and no new paths / roads are to be formed.	Yes it will be complied with An undertaking is submitted herewith.
(xviii)	Minimal disturbance should be ensured by creating labour camps outside the forest area as far as possible and it will be responsibility of the UA to ensure that the labourers & staff engaged	Yes it will be complied with An undertaking is submitted herewith.

-787-

	in execution of work do not destruct nearby forest flora & fauna	
(xix)	The Total forest area utilized for the project shall not exceed 29.216 ha and the forest area diverted shall not be used for any purpose other than those shown in the diversion proposal.	Yes it will be complied with An undertaking is submitted herewith.
(xx)	The user agency should make provisions for water supply to wildlife at designated place/along the route passing through forest areas, in consultation with Telangana forest dept., Such provision should be made at interval of 2km each. The Chief Wild life warden is advised to develop a master plan to use the proposed pipelines for supply of water to wild life. Precautions have to be taken to avoid concentration of livestock at water point.	Yes it will be complied subject to availability of water with An undertaking is submitted herewith.
(xxi)	State Government & User Agency shall implement mitigation measures as recommended by the Standing Committee of NBWL vide Ministrys letter No. 6-69/2017/WL dtd. 02.06.2017 at the project cost	Paid the amount for BIOSOT as raised by the FDOs of Utnoor & Asifabad
(xxii)	The progress of compensatory afforestation as mentioned by the DFO Adilabad Division in SL. No. 12 (v) (a) & (b) of part II i.e, 164ha of forest land and 53.38ha of non forest land, DFO, Adilabad Division in SL. No. 12 (v) (a) & (b) of part II i.e,94.510ha of forest land and 196.21ha of non forest land and DFO Utnoor (FDPT Division) in SL. No. 12 (v) (a) & (b) of part II i.e, 164ha of forest land and 53.38ha of non forest land, shall be monitored by the Circle Head and a copy of such monitoring report shall be forwarded to the regional office to upload the same in web portal.	Not Applicable to UA
xxiii	User agency and the state Government shall ensure compliance to provisions of the all Acts, Rules, Regulation and Guidelines, for the time being in force, as applicable to the project.	Yes it will be complied with An undertaking is submitted herewith.
xxiv	The user agency shall submit annual self compliance report to the Regional office chennai	Yes it will be complied with An undertaking is submitted herewith.
xxv	Any other conditions that the Central Government or Addl. PCCF(Central) of Regional Officer Chennai may impose from time to time in the interest of Afforestation conservation and management of flora and fauna in the area, shall be complied by the user agency	Yes it will be complied with An undertaking is submitted herewith.
xxvi	In the event of failure to comply with any of the	Yes it will be complied with An undertaking is

789-

Undertaking to Condition-(i)

I hereby undertake and confirm that, the legal status of the diverted forest land will remain unchanged in respect diversion of 29.216ha (Powerguda) of forest land in Adilabad District for laying of pipeline and construction of Structures in segment-22/17 (Powerguda) for providing safe drinking water under Telangana Drinking Water Supply Project in favour of Superintending Engineer, TDWSP (MISSION BHAGIRATHA) Circle, Mancherial.


Superintending Engineer
Mission Bhagiratha Circle, Mancherial.

Undertaking to conditions- (iii) (iv) & (v)

I hereby undertake in respect of diversion of 29.216ha (Powerguda) of forest land in Adilabad District for laying of pipeline and construction of Structures in segment-22/17 (Powerguda) for providing safe drinking water under Telangana Drinking Water Supply Project in favour of Superintending Engineer, TDWSP (MISSION BHAGIRATHA) Circle, Mancherial, the following:

- iii) The Compensatory Afforestation (CA) shall be raised and maintained by the State Forest Department over 30.36ha in Sy. No. 01 Marikala Village of Jayashankar District, Bhupalpally Division at the cost of user agency.
- iv) Identified CA land and approved CA scheme will not be changed without the prior approval of the Central Government.
- v) The CA area identified at Sy.No. 01 Marikala Village of Jayashankar District, Bhupalpally Division shall be treated as per the CA scheme approved.


Superintending Engineer
Mission Bhagiratha Circle, Mancherial.

772

Undertaking to pay additional amount of Net Present Value (NPV)-conditions-(ix)

I hereby undertake to pay the additional amount of Net Present Value (NPV) of the diverted forest land if any, becoming due after revision of the same by the Hon'ble Supreme Court of India in future shall be charged by the State Government in respect of diversion of 29.216ha (Powerguda) of forest land in Adilabad District for laying of pipeline and construction of Structures in segment-22/17 (Powerguda) for providing safe drinking water under Telangana Drinking Water Supply Project in favour of Superintending Engineer, TDWSP (MISSION BHAGIRATHA) Circle, Mancheria.


Superintending Engineer
Mission Bhagiratha Circle, Mancheria.


Undertaking to carry out planned muck disposal condition-(xi)

I hereby undertake to dispose the muck generated in the earth cutting if any, will be disposed off at designated dumping sites and in no case the muck/debris will be disposed off in the forest areas in respect of diversion of 29.216ha (Powerguda) of forest land in Adilabad District for laying of pipeline and construction of Structures in segment-22/17 (Powerguda) for providing safe drinking water under Telangana Drinking Water Supply Project in favour of Superintending Engineer, TDWSP (MISSION BHAGIRATHA) Circle, Mancheria.


Superintending Engineer
Mission Bhagiratha Circle, Mancheria.

Undertaking to condition-(xii)

I hereby undertake that, the tree felling in the proposed forest area will be carried out wherever necessary, with the prior permission of the Divisional Forest Officer concerned, in respect of diversion of 29.216ha (Powerguda) of forest land in Adilabad District for laying of pipeline and construction of Structures in segment-22/17 (Powerguda) for providing safe drinking water under Telangana Drinking Water Supply Project in favour of Superintending Engineer, TDWSP (MISSION BHAGIRATHA) Circle, Mancheria.


Superintending Engineer
Mission Bhagiratha Circle, Mancheria.

193

Undertaking to conditions- (xiv), (xv) & (xvi)

I hereby undertake in respect of diversion of 29.216ha (Powerguda) of forest land in Adilabad District for laying of pipeline and construction of Structures in segment-22/17 (Powerguda) for providing safe drinking water under Telangana Drinking Water Supply Project in favour of Superintending Engineer, TDWSP (MISSION BHAGIRATHA) Circle, Mancheria, the following:


- xiv. Wherever necessary, user agency shall provide free supply of water for forest nurseries and field staff quarters and range offices, besides providing outlets with small through during summer for wild animals in the forest areas
- xv. The forest land proposed for diversion shall under no circumstances be transferred or sublet to any other agency, department or person without prior approval of the Central Government
- xvi. The layout plan of the proposal shall not be changed without the prior approval of the Central Government


Superintending Engineer
Mission Bhagiratha Circle, Mancheria.

Undertaking to conditions- (xvii) & (xviii)

I hereby undertake in respect of diversion of 29.216ha (Powerguda) of forest land in Adilabad District for laying of pipeline and construction of Structures in segment-22/17 (Powerguda) for providing safe drinking water under Telangana Drinking Water Supply Project in favour of Superintending Engineer, TDWSP (MISSION BHAGIRATHA) Circle, Mancheria, the following:

- xvii. The user agency shall use existing paths and roads for laying of pipeline and no new paths / roads are to be formed.
- xviii. Minimal disturbance should be ensured by creating labour camps outside the forest area as far as possible and it will be responsibility of the UA to ensure that the labourers & staff engaged in execution of work do not destruct nearby forest flora & fauna.


Superintending Engineer
Mission Bhagiratha Circle, Mancheria.

29/5

Undertaking to conditions-(xix), (xx), (xxiii), (xxiv), (xxv) & (xxvi)

Whereby undertake in respect of diversion of 29.216ha (Powerguda) of forest land in Adilabad District for laying of pipeline and construction of Structures in segment-22/17 (Powerguda) for providing safe drinking water under Telangana Drinking Water Supply Project in favour of Superintending Engineer, TDWSP (MISSION BHAGIRATHA) Circle, Mancherial, the following:

- xix. The Total forest area utilized for the project shall not exceed 29.216 ha and the forest area diverted shall not be used for any purpose other than those shown in the diversion proposal.
- xx. The user agency should make provisions for water supply to wildlife at designated place/along the route passing through forest areas, in consultation with Telangana forest dept., Such provision should be made at interval of 2km each. The Chief Wild life warden is advised to develop a master plan to use the proposed pipelines for supply of water to wild life. Precautions have to be taken to avoid concentration of livestock at water point.
- xxiii. User agency and the state Government shall ensure compliance to provisions of the all Acts, Rules, Regulation and Guidelines, for the time being in force, as applicable to the project.
- xxiv. The user agency shall submit annual self compliance report to the Regional office Chennai
- xxv. Any other conditions that the Central Government or Addl. PCCF(Central) of Regional Office, Chennai may impose from time to time in the interest of afforestation, conservation and management of flora and fauna in the area, will be complied by the user agency.
- xxvi. In the event of failure to comply with any of the above conditions the user agency is liable for penal action as decided by the Additional PCCF (Central), Regional Office, Chennai.


Superintending Engineer
Mission Bhagiratha Circle, Mancherial.

797-


Rc.No. B/281/2018

Office of the
Thahasildar, Venkatapuram mandal,
Dated:23/02/2019.

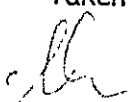
MUTATION CERTIFICATE

This is to certify that the Government land bearing Sy.No.1 to an extent of 75 acrs (30.00 Ha) situated in Marikala village and Sy.No 3 to an extent of 33.06 acrs (13.480 Ha) Sudibaka Village of Venkatapuram mandal of Mulugu District, has been transferred to the Forest Department under afforestation of Government land in lieu of "Mission Bhagiradha" in Mulugu District. (Erstwhile Jayashankar Bhupalapally) project in favour of Superintending Engineer R.W.S & Scircle, Warangal (U). As per the District Collector, Jayashankar Bhupalapally Rc.No. E/65/2017 Dt:23.02.2019 has been mutated in the records of marikala & Sudibaka village of Venkatapuram mandal at Mulugu Dist (Erstwhile Jayashankar Bhupalapally) for the fasli year 1418.

Handed Over


Thahasildar,
Venkatapuram.

Taken Over


23/2/2019
Forest Range Officer,
Venkatapuram.

799

20/17

NEFT MESSAGE DETAILS

UTR Number	101BR52018092817002401
Transaction Branch	1624
Value Date	28/09/2018
Amount	35722100.00
Commission	0

Beneficiary Details

Beneficiary Account	155705320033325
Beneficiary Name	TELANGANA CAMAPA
Beneficiary Address	Corporation Bank, Lodhi Complex Branch Block 11 CGO Complex, Phase-1 Lodhi Road New Delhi-110003
IFSC CODE	CORP0000371

Remitting Customer Details

Account Number	6432456786
Remitter's Name	TELANGANA DRINKING WATER SUPPLY CORPORATION LTD.
Remitter's Address	ROOM NO.302, THIRD FLOOR, SRTGN BHAWAM, ERRAMANZIL, HYDERABAD

Sender's To Receiver Information

Details of Payment

Error Code

Fund Status



[Signature]
ASSI. EXECUTIVE ENGINEER
M.G. Grid, Asifabad



తెలంగాణ ప్రభుత్వం
గ్రామీణ నీటి సరఫరా మరియు పారిశుధ్య శాఖ
తెలంగాణ త్రాగునీటి సరఫరా ప్రాజెక్ట్
ఇంజనీర్ ఇన్ చీఫ్ కార్యాలయం, RWS&S, TDWSP, హైదరాబాద్

ప్రకటన

పూర్వపు ఆదిలాబాద్ జిల్లాలోని దిగువ భాగాలలో అటవీ భూమి డైవర్షన్ కొరకు సూత్రప్రాయంగా ఆమోదం జారీచేయబడింది. ఆమోదానికి అనుగుణంగా స్టేజ్ I రిఫరెన్స్ నం.లో సూచించిన ప్రతిపాదన నంబరు, భాగం నంబరు, భాగం పేరు మరియు విస్తీర్ణం వివరాలు దిగువ తెలియజేయబడినవి. తదుపరి వివరాలు మరియు ఇతర నిబంధనలకు అటవీ శాఖ వెబ్‌సైట్ forestclearance.nic.in దర్శించండి.

1. ప్రతిపాదన సంఖ్య. FP/TG/WATER/18548/2016. 22-7 వేమనపల్లి 1.177 ha. F.No.4-TSB049/2017-CHN/1147 dt:24.7.2017, 2. ప్రతిపాదన సంఖ్య. FP/TG/WATER/18830/2016. 22-8 పాంకిడి 3.655 ha. F.No.4-TSB059/2017-CHN/1148 dt:24.7.2017, 3. ప్రతిపాదన సంఖ్య. FP/TG/WATER/18831/2016. 22-9 అసిఫాబాద్ 4.158 ha. F.No.4-TSB067/2017-CHN/0357 dt:6.3.2017, 4. ప్రతిపాదన సంఖ్య. FP/TG/WATER/18832/2016. 22-10 మాదారం 4.063 ha. G.O.Rt.No.6/EFS&T (For.I) Dept. dt:18.1.2017, 5. ప్రతిపాదన సంఖ్య. FP/TG/WATER/19003/2016. 22-11 చింతల మాదారం 3.823 ha. G.O.Rt.No.105/EFS&T (For.I) Dept. dt:9.6.2017, 6. ప్రతిపాదన సంఖ్య. FP/TG/WATER/19079/2016. 22-12 రాజులగూడ 4.851 ha. G.O.Rt.No.39/EFS&T (For.I) Dept. dt:27.3.2017, 7. ప్రతిపాదన సంఖ్య. FP/TG/WATER/19080/2016. 22-13 తాడితాట్నూర్ 2.430 ha. G.O.Rt.No.27/EFS&T (For.I) Dept. dt:1.3.2017, 8. ప్రతిపాదన సంఖ్య. FP/TG/WATER/19081/2016. 22-14 వాగైతాండ 1.711 ha. G.O.Rt.No.41/EFS&T (For.I) Dept. dt:27.3.2017, 9. ప్రతిపాదన సంఖ్య. FP/TG/WATER/19082/2016. 22-15 ధానోర 4.804 ha. F.No.4-TSB066/2016-CHN/1141 dt:21.7.2017, 10. ప్రతిపాదన సంఖ్య. FP/TG/WATER/19437/2016. 22-16 కేప్లగూడ 3.926 ha. G.O.Rt.No.69/EFS&T (For.I) Dept. dt:12.5.2017, 11. ప్రతిపాదన సంఖ్య. FP/TG/WATER/20033/2016. 22-17 పవర్గూడ 29.216 ha. F.No.4-TSB096/2017-CHN/1111 dt:18.7.2017, 12. ప్రతిపాదన సంఖ్య. FP/TG/WATER/18103/2016. 23-1 ధర్మారంగుట్ట 3.645 ha. G.O.Rt.No.178/EFS&T (For.I) Dept. dt:24.10.2016, 13. ప్రతిపాదన సంఖ్య. FP/TG/WATER/18105/2016. 23-2 శ్రీరాంపూర్ 3.822 ha. F.No.4-TSB026/2016-CHN/0312 dt:27.2.2017, 14. ప్రతిపాదన సంఖ్య. FP/TG/WATER/18269/2016. 23-3 కోటపల్లి 3.411 ha. F.No.4-TSB025/2016-CHN/1574 dt:28.9.2017, 15. ప్రతిపాదన సంఖ్య. FP/TG/WATER/19157/2016. 24 కడ్డం 20.418 ha. F.No.4-TSC086/2017-CHN/1112 dt:18.7.2017.

సం/- ఇంజనీర్ ఇన్ చీఫ్, RWS&S, TDWSP, TS, హైదరాబాద్

DIPR RO.No. 2379-DP/CL/Adv/1/2018-19, Dt. 21.12.2018

763

**GOVERNMENT OF TELANGANA**
RURAL WATER SUPPLY AND SANITATION DEPARTMENT
TELANGANA DRINKING WATER SUPPLY PROJECT
Office of the Engineer in Chief, RWS&S, TDWSP, Hyd.

NOTIFICATION
In-principle approval for diversion of forest land in the following segments of erstwhile Adilabad district has been issued. The details of proposal no., segment no., segment name and area, indicating reference no. of Stage I approval accorded are given hereunder. For further details visit Forest Website: forestclearance.nic.in. 1) Proposal No. FP/IG/Water/18548/2016, 22-7, Vemmapally 1.177 ha.F.No.4-TS8049/2017-CHN/1147 Dt:24.07.2017, 2) Proposal No. FP/IG/Water/18830/2016, 22-8 Yankudi 3.655 ha.F.No.4-TS8059/2017-CHN/1148, Dt:24.07.2017, 3) Proposal No. FP/IG/Water/18831/2016, 22-9 Ashtabed 4.158 ha.F.No.4-TS8037/2017-CHN/0357 Dt:06.03.2017, 4) Proposal No. FP/IG/Water/18832/2016, 22-10 Madaram 4.083ha, G.O.Rt.No.6/EFS&T(For.) Dept. Dt:18.01.2017, 5) Proposal No. FP/IG/Water/19003/2016, 22-11 Chintamaniadaram 3.823 ha.G.O.Rt.No.105/EFS&T (For.) Dept. dt:9.06.2017, 6) Proposal No. FP/IG/Water/19079/2016, 22-12 Rajulaquda 4.851 ha.G.O.Rt.No.39/EFS&T (For.) Dept. dt:27.03.2017, 7) Proposal No. FP/IG/Water/19080/2016, 22-13 Thadimthoor 2.430 ha.G.O.Rt.No.27/EFS&T (For.) Dept. dt:01.03.2017, 8) Proposal No. FP/IG/Water/19081/2016, 22-14 Wagathanda 1.711 ha.G.O.Rt.No.4/EFS&T (For.) Dept. dt:27.03.2017, 9) Proposal No. FP/IG/Water/19082/2016, 22-15 Dhanora 4.804 ha.F.No.4-TS8086/2016-CHN/1141 dt:21.07.2017, 10) Proposal No. FP/IG/Water/19437/2016, 22-16 Keslaquda 3.926 ha.G.O.Rt.No.89/EFS&T (For.) Dept. dt:12.05.2017, 11) Proposal No. FP/IG/Water/20033/2016, 22-17 Powerquda 29.216 ha.F.No.4-TS8096/2017-CHN/1111 Dt:18.07.2017, 12) Proposal No. FP/IG/Water/18103/2016, 23-1 Dharmaramgutta 3.645 ha.G.O.Rt.No.178/EFS&T (For.) Dept. dt:24.10.2016, 13) Proposal No. FP/IG/Water/18105/2016, 23-2 Sarampur 3.822 ha.F.No.4-TS8026/2016-CHN/0312 Dt:27.2.2017, 14) Proposal No. FP/IG/Water/18269/2016, 23-3 Kotagully 3.411 ha.F.No.4-TS8025/2016-CHN/1574 Dt:28.9.2017, 15) Proposal No. FP/IG/Water/19157/2016, 24 Kaddam 20.418ha.F.No.4-TS8036/2017-CHN/1112 Dt:18.7.2017. Sd/- Engineer-In-Chief, DIPR.O.No.4-DP/CL-Agency/Advt/1/2019-20 RWS&S, TDWSP, TS,Hyd.



తెలంగాణ ప్రభుత్వం
గ్రామీణ నీటి సరఫరా మరియు పారిశుధ్య శాఖ
తెలంగాణ త్రాగునీటి సరఫరా ప్రాజెక్ట్
ఇంజనీర్ ఇన్ చీఫ్ కార్యాలయం, RWS&S, TDWSP, హైదరాబాద్

ప్రకటన

పూర్వపు ఆదిలాబాద్ జిల్లాలోని దిగువ భాగాలలో అటవీ భూమి డైవర్షన్ కొరకు సూత్రప్రాయంగా అమోదం జారీచేయబడింది. అమోదానికి అనుగుణంగా స్టేజీ I రిఫరెన్స్ నం.లో సూచించిన ప్రతిపాదన సంఖ్య, భాగం సంఖ్య, భాగం పేరు మరియు విస్తీర్ణం వివరాలు దిగువ తెలియజేయబడినవి. తదుపరి వివరాలు మరియు ఇతర నిబంధనలకు అటవీ శాఖ వెబ్సైట్ forestclearance.nic.in దర్శించండి.

1. ప్రతిపాదన సంఖ్య. **FP/TG/WATER/18548/2016**. 22-7 వేమనపల్లి 1.177 ha. F.No.4-TSB049/2017-CHN/1147 dt:24.7.2017, 2. ప్రతిపాదన సంఖ్య. **FP/TG/WATER/18830/2016**. 22-8 వాంకిడి 3.655 ha. F.No.4-TSB059/2017-CHN/1148 dt:24.7.2017, 3. ప్రతిపాదన సంఖ్య. **FP/TG/WATER/18831/2016**. 22-9 ఆసిఫాబాద్ 4.158 ha. F.No.4-TSB067/2017-CHN/0357 dt:6.3.2017, 4. ప్రతిపాదన సంఖ్య. **FP/TG/WATER/18832/2016**. 22-10 మాదారం 4.063 ha. G.O.Rt.No.6/EFS&T (For.I) Dept. dt:18.1.2017, 5. ప్రతిపాదన సంఖ్య. **FP/TG/WATER/19003/2016**. 22-11 చింతల మాదారం 3.823 ha. G.O.Rt.No.105/EFS&T (For.I) Dept. dt:9.6.2017, 6. ప్రతిపాదన సంఖ్య. **FP/TG/WATER/19079/2016**. 22-12 రాజులగూడ 4.851 ha. G.O.Rt.No.39/EFS&T (For.I) Dept. dt:27.3.2017, 7. ప్రతిపాదన సంఖ్య. **FP/TG/WATER/19080/2016**. 22-13 తాడితాట్నూర్ 2.430 ha. G.O.Rt.No.27/EFS&T (For.I) Dept. dt:1.3.2017, 8. ప్రతిపాదన సంఖ్య. **FP/TG/WATER/19081/2016**. 22-14 వాగైతాండ 1.711 ha. G.O.Rt.No.41/EFS&T (For.I) Dept. dt:27.3.2017, 9. ప్రతిపాదన సంఖ్య. **FP/TG/WATER/19082/2016**. 22-15 ధానోర 4.804 ha. F.No.4-TSB066/2016-CHN/1141 dt:21.7.2017, 10. ప్రతిపాదన సంఖ్య. **FP/TG/WATER/19437/2016**. 22-16 కేప్లగూడ 3.926 ha. G.O.Rt.No.69/EFS&T(For.I) Dept dt:12.5.2017, 11. ప్రతిపాదన-సంఖ్య. **FP/TG/WATER/20033/2016**. 22-17 పవర్గూడ 29.216 ha. F.No.4-TSB096/2017-CHN/1111 dt:18.7.2017, 12. ప్రతిపాదన సంఖ్య. **FP/TG/WATER/18103/2016**. 23-1 ధర్మారంగుట్ట 3.645 ha. G.O.Rt.No.178/EFS&T(For.I) Dept. dt:24.10.2016, 13. ప్రతిపాదన సంఖ్య. **FP/TG/WATER/18105/2016**. 23-2 శ్రీరాంపూర్ 3.822 ha. F.No.4-TSB026/2016-CHN/0312 dt:27.2.2017, 14. ప్రతిపాదన సంఖ్య. **FP/TG/WATER/18269/2016**. 23-3 కోటపల్లి 3.411 ha. F.No.4-TSB025/2016-CHN/1574 dt:28.9.2017, 15. ప్రతిపాదన సంఖ్య. **FP/TG/WATER/19157/2016**. 24 కడ్డం 20.418 ha. F.No.4-TSC086/2017-CHN/1112 dt:18.7.2017.

సం/- ఇంజనీర్ ఇన్ చీఫ్, RWS&S, TDWSP, TS, హైదరాబాద్

DIPR RO.No. 2379-DP/CL/Adv/1/2018-19, Dt. 21.12.2018

955

GOVERNMENT OF TELANGANA
RURAL WATER SUPPLY AND SANITATION DEPARTMENT
TELANGANA DRINKING WATER SUPPLY PROJECT
Office of the Engineer in Chief, RWS&S, TDWSP, Hyd.

NOTIFICATION

In-principle approval for diversion of forest land in the following segments of erstwhile Adilabad district has been issued. The details of proposal no., segment no., segment name and area indicating reference no. of Stage I approval accorded are given hereunder. For further details visit Forest Website: forestclearance.nic.in. 1) Proposal No. FP/ITG/Water/18548/2016. 22-7 Vemurapally 1.177 ha.F.No.4-TSBO43/2017-CHN/1147 Dt: 24.07.2017. 2) Proposal No. FP/ITG/Water/18834/2016. 22-8 Wankdi 3.655 ha.F.No.4-TSBO59/2017-CHN/1148, Dt:24.07.2017. 3) Proposal No. FP/ITG/Water/18831/2016. 22-9 Adilabad 4.158 ha.F.No.4-TSBO67/2017-CHN/0357 Dt: 06.03.2017. 4) Proposal No. FP/ITG/Water/18832/2016. 22-10 Madarera 4.063ha. G.O.R.No.6/EFS&T(For.) Dept. Dt: 18.01.2017. 5) Proposal No. FP/ITG/Water/19003/2016. 22-11 Chinlamedarum 3.823 ha.G.O.R.No. 105/EFS&T (For.) Dept. dt:9.06.2017. 6) Proposal No. FP/ITG/Water/19079/2016. 22-12 Rajuaguda 4.851 ha.G.O.R.No. 39/EFS&T (For.) Dept. dt:27.03.2017. 7) Proposal No. FP/ITG/Water/19080/2016. 22-13 Thadathoor 2.430 ha.G.O.R.No. 27/EFS&T (For.) Dept. dt:01.03.2017. 8) Proposal No. FP/ITG/Water/19081/2016. 22-14 Wagawanda 1.711 ha.G.O.R.No. 41/EFS&T (For.) Dept. dt:27.03.2017. 9) Proposal No. FP/ITG/Water/19082/2016. 22-15 Dharora 4.804 ha.F.No.4-TSBO68/2016-CHN/1141 Dt:21.07.2017. 10) Proposal No. FP/ITG/Water/19437/2016. 22-16 Kesavada 3.926 ha.G.O.R.No. 69/EFS&T (For.) Dept. dt:12.05.2017. 11) Proposal No. FP/ITG/Water/20033/2016. 22-17 Ponnapada 29.218 ha.F.No.4-TSBO66/2017-CHN/1111 Dt:18.07.2017. 12) Proposal No. FP/ITG/Water/18103/2016. 23-1 Dhimmaramgutta 3.645 ha.G.O.R.No.178/EFS&T (For.) Dept. dt:24.10.2016. 13) Proposal No. FP/ITG/Water/18105/2016. 23-2 S. rampur 3.822 ha. F.No.4-TSBO28/2016-CHN/0312, Dt:27.2.2017. 14) Proposal No. FP/ITG/Water/18269 /2016. 23-3 Kotapally 3.411 ha.F.No.4-TSBO25/2016-CHN/1574 Dt:28.9.2017. 15) Proposal No. FP/ITG/Water/19157/2016. 24 Kaddam 20.418ha.F.No.4-TSBO65/2017-CHN/1112 Dt:18.7.2017. Sd/- Engineer-In-Chief, DIPH R.O. No.4-OP/CL-Agency/Adil/2016-20 RWS&S, TDWSP, TS.Hyd.