

GOVERNMENT OF TELANGANA
SUPERINTENDING ENGINEER, MB CIRCLE HANUMAKONDA

From
Sri K. Mallesh, B.Tech
Superintending Engineer,
MB Circle, Hanmakonda

To
District forest officer
Mulugu district.

Lr No.AEE2/ GM Segment/Forest/20/3Reply to the EDS /2023 Dt26-08-2023

Sir,

Sub:- O/o SE MB Circle Hanumakonda- Diversion of 22.258 Ha of forest land in Eturnagaram WLM falling in erstwhile W.L.M Division Warangal and Warangal (North) Division - in favour of SE, TDWSP (RWS&S) Circle Warangal - for laying of pipeline and C/o Structures in segment - 20/3 (Eturnagaram)- EDS replay in ministry portal - Submitted - Regards

Ref:- 1. File no.PCCF-FC1/FC01/35/2022/FCA section, Dated :17.06.2023.
2. File no.4.TSB048/2017,CHN/757, Dated :14.11.2022
3. Lr.NO.AEE/Godavari MAngapeta/Forest/20/3/Joint inspection report Dt: 30-01-2023 of this office.

o0o-



It is to submit that through references cited, it was instructed to submit the Essential details sought (EDS) by forest department of the proposed work " Diversion of 22.258 Ha of forest land in Eturnagaram WLM falling in erstwhile W.L.M Division Warangal and Warangal (North) Division - in favour of SE, TDWSP (RWS&S) Circle Warangal - for laying of pipeline and C/o Structures in segment - 20/3 (Eturnagaram)" pertaining to Godavari Mangapeta segment in Mulugu District.

In the above context, as per the 2nd reference replay to EDS by forest department as follows.

S.No	EDS raised	Replay
1	The state Govt shall provide information on the Government authorities who issued such orders for commencement of works in forest area, and details of such officials and copy of the sanction order shall be provided.	Enclosed.
2	A detailed action taken report on the violators shall be provided by state forest department along with documents.	Pertains to forest department

3	Status of demarcation of the forest area by erecting cement concrete pillars shall be provided along photographs and fund utilization.	Pertains to forest department
4	As the UA reported that they have utilized less forest area than permitted for diversion during REC meeting, the committee requested to a joint inspection to be carried out by the UA & the concerned DFO and shall submit such joint inspection report covering all aspect i.e date of actual breaking of forest land for execution of this project, actual area utilized by the UA, changes in layout/alignment, area utilized for path way etc and such report shall be forwarded through the state government with specific recommendations of the state government and respective HOD on the report to IRO Hyderabad.	Enclosed.
5	Complete compliance details on all the condition of in-principle approval shall be submitted.	Enclosed.

Hence, the EDS replay report is herewith submitted for information and further necessary action.

Yours faithfully,

 Superintending Engineer,
 MB Circle, Hanmakonda
 26/8/2023

Encl: 1. Stage -I approval copy, 2.Joint Inspection Report, 3.compliance report..

**GOVERNMENT OF TELANGANA
FOREST DEPARTMENT**

Ref.No.9151/2016/FCA-1
Dated:04.07.2017

Office of the Principal Chief Conservator of Forests &
Head of Forest Force,
Telangana, "Aranya Bhavan",
Saifabad, Hyderabad - 500 004.

Sri P.K. Jha, I.F.S.,
Principal Chief Conservator of Forests
& Head of Forest Force
•<CS>•

Sub:- Forest (Conservation) Act, 1980 - Diversion of **22.258 ha** of forest land in Erstwhile Warangal (N) Division presently Mulugu, Tadvi and WLM Division, Eturnagarm - for laying of Pipe Line and construction of structures in **Segment-20/3 (Eturunagaram)** - for providing safe drinking water under TDWS Project - in favour of Superintending Engineer, TDWSP (RWS&S) Circle, Warangal - **In-principle (Stage-I) approval** - Accorded - Orders - **Communicated** - Regarding.

- Ref:-**
1. Chief Engineer, TDWSP, RWS&S Department, Hyderabad Lr.No. AEE1/SEG-25-7/Khammam/FOREST/2016 dated 29.06.2016.
 2. PCCF's Ref.No.11759/2016-FCA-1 dated 21.07.2016.
 3. CF, Kothagudem Ref.No.116/2016/M3 dated 31.12.2016.
 4. PCCF (WL) & CWW Rc.No.12731/2016/WL-1 dt.25.01.2016.
 5. PCCF's Ref.No.11759/2016/FCA-1 dated 31.01.2017.
 6. State Govt Lr.No.366/For.I(1)/2017-2 dated 27.03.2017.
 7. From GoI, MoEF&CC, Regional Office, Chennai F.No.4-TSB071/2017-CHN/0916, dt.13.06.2017 received through Govt Memo No.4989/For.I(1)/2016 dated 23.06.2017.
- <CS>•

The attention of the District Forest Officer, Bhupalpally, Jayashankar District is invited to the references cited. He is informed that the Government of India vide reference 7th cited has conveyed Central Government **in-principle (Stage-I) approval** under Section 2 of Forest (Conservation) Act 1980, for diversion of **22.258 ha** of forest land in Erstwhile Warangal (N) Division **presently in the following forest divisions to the extent of forest area noted against each of the forest division**, for laying of Pipe Line and construction of structures in **Segment-20/3 (Eturunagaram)** for providing safe drinking water under TDWS Project in favour of Superintending Engineer, TDWSP (RWS&S) Circle, Warangal, **subject to compliance of conditions stipulated therein**, which is communicated herewith.

Sl. No.	Name of the forest division	Extent of Area (in ha)	Area falling in WLS (in ha)	Area alling in ESZ (in ha)
1	2	3	4	5
1.	Mulugu	1.817	0.396	1.421
2.	Tadvai	2.755	1.593	1.162
3.	WLM Division Eturnagarm	17.686	17.686	--
TOTAL:		22.258	19.675	2.583

In this regard, the District Forest Officer, Bhupalpally (Jayashanker) is requested to raise demand note as per the actual rates **and submit the demand note to the Nodal Officer on email (ccfcampa.apfd@gmail.com and dcffca@gmail.com) for vetting. Only after vetting of the demand note by Nodal Officer, the Forest Divisional Officer should raise demand with the User Agency**, who in-turn has to upload the demand online on Ministry's portal, generate Challan & transfer the funds through online only into the specified Ad-hoc CAMPA account of Telangana State. The detailed procedure for generation of Challan and deposition of funds is available at www.forestsclearance.nic.in portal.

The mode of remittance for compensatory levies shall be through **e-payment portal of Ministry of Environment, Forest & Climate Change only** as per the guidelines issued by MoEF&CC, GoI (Ad-hoc CAMPA Wing).

Cont'd...2.

Note:

1. For Wildlife Sanctuary areas Net Present Value (NPV) shall be levied **five times of actual NPV.**
2. The charges for felling, logging, transportation of project affected trees & the funds towards expenditure like boundary walls, stone pillars, demarcation charges etc., should be deposited with the Divisional Forest Officers (now DFOs/FDOs) concerned and the work should be undertaken departmentally in-order to ensure that the task of felling/ transportation / stone pillars etc., are undertaken faithfully and in the best interests of the forest. The funds deposited with the DFO for carrying out such activities should be put to actual utilization only on the grant of final approval (Stage-II) clearance or working permission, whichever is earlier. A clarification is issued in this regard by the Ad-hoc CAMPA Wing vide F.No.13-20/2015-CAMPA, dt.09.06.2016.

The District Forest Officer, Bhupalpally (Jayashanker) is further directed to instruct the User Agency to comply with the following in accordance with the instructions issued by the GoI, MoEF&CC, New Delhi vide F.No.7-23-2012-FC, dated 24.07.2013 communicated vide PCCF's Ref.No.45921/2001/F4, dated 23.08.2013.

1. Publish the entire forest clearances granted in verbatim along with the condition and safe-guards imposed by the Central government in two widely circulated daily news paper one in vernacular language and the other in English granted to the project proponent for the use of forest land for the non-forest purposes.
2. The copies of the forest clearance should also be submitted to the heads of local bodies, Panchayats and municipal bodies by the project proponents in addition to the relevant offices of the Government who in turn has to display the same for 30 days from the date of receipt of this reference.

In addition to above, the District Forest Officer, Bhupalpally (Jayashanker) is specifically directed to furnish a **directed to furnish a calculation sheet of NPV and other payments / copies of paper clippings about the publishing of forest clearance etc.,** along with compliance report through Conservator of Forests, Warangal, for taking further necessary action in the matter.

It is further informed that while submitting processed proposal to the Government / GoI, MoEF & CC, Chennai, the proportionate CA scheme amount was estimated as **Rs.324.789 lakhs for this project.** Hence, it is requested to include the above CA amount in the demand note to be raised with the User Agency.

The transfer of forest land to User Agency **shall not be affected** prior to the issue of final approval (or) working permission whichever is earlier.

Encl: (As above)

Sd/- R.Sobha,
for Principal Chief Conservator of Forests
& Head of Forest Force

- To
The District Forest Officer, Bhupalpally (Jayashanker).
Copy (w.e.) to the Conservator of Forests, Warangal.
Copy (w.e.) to the Collector and District Magistrate, Jayashankder District, Bhupalpally.
Copy (w.e.) to the Additional Principal Chief Conservator of Forests (Wildlife) O/o.PCCF (Hoff), TS, Hyderabad.
Copy (w.e.) to the Engineer-in-Chief, Rural Water Supply & Sanitation, SRTGN Bhavan, Errum Manzil Colony, Hyderabad.
Copy (w.e.) to the Chief Engineer, Telangana Drinking Water Supply Project (RWS&S), Hyderabad.
Copy (w.e.) to the Superintending Engineer, TDWSP (RWS&S) Circle, Warangal.
Copy (w.e.) to the Forest Divisional Officers, Mulugu, Tadvi and WLM Division, Eturnagaram for information and necessary action.
Copy (w.e.) to the Stock file.

// t.c.b.o.//

for 09/07/2017

Godug 09/07/17
Superintendent

GOVERNMENT OF TELANGANA
MISSION BHAGIRATHA DEPARTMENT
O/o Engineer-in-Chief, MB, Hyderabad

From:
Sri G Krupakar Reddy, B E
Engineer-in-Chief
Mission Bhagiratha,
Hyderabad

To
The Principal Chief Conservator of Forests,
(Head of Forest Forces),
Aranya Bhavan Saifabad
Hyderabad

Lr.No.MB/Forest/ Seq 20-3/Stage II/2022-23 Dated 23.03.2023

Sir,

Sub:-Mission Bhagiratha – Proposal No FP/TG/WATER/19597/2016
Segment 20-3, Eturnagaram- JS Bhupalapally District-Diversion of
22.258 Ha.-Joint inspection report furnished for approval of stage II
Req-Reg.

Ref:- 1) Lr. No AEE/DEE/CE-II/Godavari Mangapet/Forest/2023 dated
22.02.2023 of Chief Engineer II MB Hyderabad.
2) Stage I approval ref. No 4-TSB048/2017-CHN dated 13.06.2017

As per the review meetings were conducted at PCCF office ,I am
here with forwarding the forest Joint inspection format pertaining to Diversion of
22.258 Ha, JS Bhupalapally District of **Segment 20-3**.The segment was also
approved for Stage I vide ref. No 4-TSB048/2017-CHN dated 13.06.2017.


It is to inform that, vide reference (1) cited, the Chief Engineer II
MB, has submitted the Joint inspection report conducted by the District Forest
Officer, Mulugu District and the Executive Engineer MB Grid Division Parkal on
~~18.02.2023~~ ^{10/03/2023} The area of 20.390 Ha. was utilized as approved area of 22.258
Ha.in Stage I. The following amount was paid by the User agency as per the
demand notices issued by forest officials.

Inspect

S.No	UNIT	Date	Amount Paid in Rs.
1	CAMPA	02.07.2018	11,35,48,174
2	BIOSOT	02.07.2018	3,66,51,400
	BIOSOT		44,99,500
	FDO Tadwai		56,24,140
	FDO Mulugu		12,04,900
	FDO Eturnagaram		76,24,933
	FDO Tadwai		11,24,640
	FDO Mulugu		12,04,900
Total amount paid			17,14,82,587

In view of the above as recommended by the Chief Engineer II, and as per the Joint Inspection report submitted by the District Forest Officer Mulugu District and the Executive Engineer MB Grid Division Parkal, I request to consider the proposal of **segment 20-3 for Stage II approval.**

Yours faithfully,


25/5/13
Engineer-in-Chief
MB Hyderabad
23/3/2013

Encl: Joint Inspection Report

Copy to the Chief Engineer II MB Hyderabad for necessary action.

**Joint Inspection Report of TSDWP Projects involving Projects deviation / Violation of
Forest (Conservation) Act, 1980**

1	Name of the User Agency	Superintending Engineer, Telangana Drinking Water Supply Project (RWS&S) Circle, Warangal.
2	Name of the Project	Diversion of 22.258 Ha. of Forest land in Eturnagaram WLM falling in erstwhile W.L.M. Division Warangal and Warangal (North) Division – In favour of Superintending Engineer, TDWSP (RWS&S) Circle, Warangal - For laying of pipe line and construction of structures in Segment-20/3 (Eturnagaram) for providing safe drinking water under Telangana Drinking Water Supply Project. Segment 20/3 Eturnagaram 22.258 Ha
	Mode of execution	LS contract - Manual
3	Location of the Project	Eturnagaram North & South, Pasra WLM , Tadvai WLM & Medaram Range
a	Forest Details	
	Circle	Kaleswaram Circle, JS Bhupalpally
	District	Mulugu
	Division	Eturnagaram WLM, Tadvai & Mulugu
	Range	Eturnagaram North & South, Pasra WLM , Tadvai WLM, of WLM Eturnagaram Division, Tadvai and Mangapet of Tadvai Division and Medaram Range of Mulugu Division.
	Forest Block	Thupakulagudem Extn, Tadvai, Salpaka Extn Chityal, Rampur Extn, Kamaram- II, Pedipur , Rajannapeta Extn Andupally Ext, Banajibandam Extn, Gagugunda –I Extn, Gaguguda Extn –II, Sigaram Extn, Dodla Extn , Shpally Extn-II, Pakhal, Singaram south , Gangarm Extn, Kamaram extn, Manaspally Extn, Shapally Extn, Medaram Extn, Kondaparthi – II of WLM Eturnagaram Division, Bandal & Mangapet of Tadvai Division & Venkatapur – I of Mulugu Division.
	Compartment No.	2, 4, 5, 46, 147, 73, 77, 129, 1612, 647, 7058, 139, 141, 157, 165, 166, 7027, 197, 207, 205, 203, 206, 657, 275, 277, 230, 276, 270, 658, 163 and 276 of WLM Eturnagaram Division, 326, 328, 655, 342, 337/1, 286, 10, 12, 13 of Tadvai Division & 497, 501, 163, 496, 499, 500, 498, 491, 490, 467, 489 of Mulugu Division.

b	Revenue Details								
	Sy.No.								
	Mandal								
	Village								
4	Details of approvals obtained								
	Stage-I / In-principle	Date of submission of compliance		Date of Stage-II / Final Approval	Date of handing over of forest land to the UA by the SFD				
		By UA to Forest Department	By SG to IRO, Hyderabad						
	04-07-2017	04-10-2021	---	---	---				
5	Details of sanction order accorded for the Project by the State Government Agencies (Copy to be enclosed)			Govt. Memo No. 4989/For.I(1)/2016, Dt. 23-06-2017 communicated vide PCCF, TS Hyd., Rc. No. 9151/2016/FCA-1, Dt. 04-07-2017					
6	Details of work order issued for execution of work (Copy to be enclosed)			Not provided by user agency					
7	Date of Starting the Work (In Forest land)			21.02.2017					
8	Date of completion of work (copy of M Book if available)			(M. Book was not Submitted by User Agency for the work commencement and completion) 13.08.2019. As per field the work was already completed					
9	Details of work done in the forest area in violation of FCA, 1980 clearly indicating the nature, extent of forest area involved, deviation from the approved alignment, additional works carried out etc.,								
	Sl. No.	Item of works					Details of additional infrastructure constructed if any,	Total extent of forest land involved in violation	
		Pipeline			Structures				
		Area permitted	Area utilized	Details of deviation if any from original alignment	Area permitted	Area utilized			Details of deviation if any from original alignment
	1	15.834	4.9066	0	0.564	0.2954	0	NIL	NIL
	2		5.973	0	1.173	0.836	0		
	3		4.242	0	0.115	0	0		
	4		0.673	0	0	0	0		
	5	2.755	1.714	0	0	0	0		
	6	1.817	1.750	0	0	0	0		
	Total:	20.406	19.2586	0	1.852	1.1314	0		

10 Name(s) of the officers of the UA responsible for violation

S. No.	Item of work (item indicated in table at Column 8)	Details of the officers		Period of work		Remarks
		Name	Designation	From	To	
1	Details not provided by the user agency					

11 Stage at which Violation has taken place (Tick wherever applicable)

- a) Prior to Submission application for diversion.
b) Prior to issuance of In-principle approval / Stage-I approval.
c) Prior to issuance of Final Approval / Stage-II Approval.

12 Details of Working Permission granted, if any

Not provided by user agency

13 Action taken, if any, to prevent violation of FCA, 1980 in the instant case by the Forest Department.

No Action initiated till date. Several oral instructions were issued

14 Details of case booked, if any, under the provision of Forest / WL Acts.

NIL

15 Action taken / initiated against the forest department official (s) responsible for not preventing violation of FCA, 1980


S. No.	Details of the Officers		Remarks
	Name	Designation	
NIL			

16 Action taken / initiated against the official (s) of User Agency responsible for violation of FCA, 1980

S. No.	Details of the Officers		Remarks
	Name	Designation	
1.	Notices (3 Times) were issued to the Superintendent Engineer, TDWSP (RWS & S) vide FRO Eturnagaram North Rc. No. Offence/2017, Dt:- 18.04.2017, FRO Eturnagaram South Rc. No. 68/FRO/WLM/EN(S)/2017-18, Dt:- 15.04.2017, FRO Tadvai WLM Rc. No. 02/2017 Dt:- 16.04.2017.		
2.	Notices were issued from FDO office to The Superintendent Engineer, TDWSP (RWS&S) Circle vide this office Rc.No.16/2016/S1, dt:03.09.2021, 20.10.2021 &27.12.2021.		
3.	Notices (3 Times) were issued to the Superintendent Engineer, TDWSP (RWS & S) vide FDO Tadvai Rc. No. 645(II)/TD/2017/DM Dt: 12.07.2021, 21.09.2021 and 27.12.2021.		
4.	Notices (3 Times) were issued to the Superintendent Engineer, TDWSP (RWS & S) vide FDO Mulugu Rc. No. 1158/2016/A2 Dt: 14.08.2021, 20.09.2021 and 15.12.2021.		

17	Whether the User Agency changed alignment against approved alignment? if yes, details to be provided	No. The User Agency has not changed alignment against approved alignment.
18	Whether the User Agency utilized additional forest area against forest area approved for diversion (Stage I)? if yes, details like extent of addl. area utilized, purpose for which utilized etc. to be provided	No. The User Agency has not utilized additional forest area against forest area approved.
19	Whether the User Agency utilized additional forest area for formation of approach road? if yes, extent of forest area utilized for approach road and whether such road has been made as BT / concrete or otherwise	NIL
20	Number of trees felled by the User Agency <ul style="list-style-type: none"> a. Within the diverted forest area b. Trees felled in additional forest area utilized for the project, if any. c. Trees felled for formation of the road other activity for which approval not accorded by the GoI. 	<ul style="list-style-type: none"> a. No Trees felled by the User Agency within the diverted forest area. b. NIL. c. No trees felled for formation of the road, other activity for which approval not accorded by the GoI.
21	Whether all trees felled by the User Agency have been recorded and disposed by the State Forest Department? If yes, detailed report with supporting documents to be provided.	Not applicable
22	Any wildlife area (PAs) involved in the project? If yes, details to be provided.	Yes. Diverted area is part of Eturnagaram wildlife sanctuary.
23	In case the UA committed violation in PA area, details of action initiated under Wildlife Protection Act, 1972 to be provided.	No action has been initiated
24	Whether, the User Agency applied for FC / WL clearance for additional forest area utilized by them? <ul style="list-style-type: none"> a. If yes, details of the proposal b. If no, reasons for not submitting proposal 	NIL

	<p>Status of demarcation of the forest area proposed/approved in-principle approval for diversion. If not yet demarcated, Reasons for non-demarcation of forest area from the amount which is claimed to be deposited by the UA in the PD account of FDO concerned.</p>	<p>Yes, the area has been demarcated in the forest area, (8904 Nos) Small and (400) big pillars Cement Concrete Pillars. Amount submitted is not sufficient as demand notice was raised in 2019 and amount submitted in 2021, significance difference is notice in rates.</p>
26	<p>Whether the User Agency constructed any residential / staff quarters / office / store room etc in the forest area,</p> <p>a. If yes, details of the structure to be provided</p>	<p>No. The User Agency has not constructed any residential / staff quarters / office / store room etc in the forest area.</p>


 Executive Engineer
 MB Grid (RWS&S),
 Division Parkal.


 District Forest Officer,
 Mulugu District.

AREA STATEMENT - SEGMENT - 20/3- ETURNAGARAM (WLM)

Set	Structure type	Pipe Dia	width m	Length in m	Area_Ha	Total area in Ha	Length in RMT			Area in ha			Remarks
							As per proposed in m	As per execution	Deviation	As per proposed	As per execution	Deviation	
1	PIPELINE	63	0.700	770.669	0.054	0.629	770.669	770.669	0.000	0.054	0.054	0.000	No deviation
	PIPELINE	90	0.800	2089.455	0.167		2089.455	2089.455	0.000	0.167	0.167	0.000	No deviation
	PIPELINE	75	0.700	518.850	0.036		518.850	518.850	0.000	0.036	0.036	0.000	No deviation
	PIPELINE	63	0.700	2351.835	0.165		2351.835	2351.835	0.000	0.165	0.165	0.000	No deviation
	PIPELINE	225	3.000	39.566	0.012		39.566	39.566	0.000	0.012	0.012	0.000	No deviation
	SUMP	-	-	-	0.195		-	-	0.000	0.195	0	-0.195	Did't constructed new sump because intigrated the existing sump in thupakulagudem
2	PIPELINE	75	0.700	6203.285	0.434	1.784	6203.285	6203.285	0.000	0.434	0.434	0.000	No deviation
	PIPELINE	63	0.700	5564.126	0.389		5564.126	5564.126	0.000	0.389	0.389	0.000	No deviation
	PIPELINE	63	0.700	315.882	0.022		315.882	315.882	0.000	0.022	0.022	0.000	No deviation
	PIPELINE	63	0.700	1074.221	0.075		1074.221	1074.221	0.000	0.075	0.075	0.000	No deviation
	PIPELINE	63	0.700	1330.733	0.093		1330.733	1330.733	0.000	0.093	0.093	0.000	No deviation
	PIPELINE	200	1.100	926.890	0.102		926.890	926.890	0.000	0.102	0.102	0.000	No deviation
	PIPELINE	63	0.700	191.315	0.013		191.315	191.315	0.000	0.013	0.013	0.000	No deviation
	PIPELINE	200	1.100	631.502	0.069		631.502	631.502	0.000	0.069	0.069	0.000	No deviation
	PIPELINE	63	0.700	206.918	0.014		206.918	206.918	0.000	0.014	0.014	0.000	No deviation
	PIPELINE	160	1.100	1323.851	0.146		1323.851	1323.851	0.000	0.146	0.146	0.000	No deviation
	PIPELINE	140	1.100	287.350	0.032		287.350	287.350	0.000	0.032	0.032	0.000	No deviation
	PIPELINE	63	0.700	252.768	0.018		252.768	252.768	0.000	0.018	0.018	0.000	No deviation
	PIPELINE	63	0.700	671.250	0.047		671.250	671.250	0.000	0.047	0.047	0.000	No deviation
	PIPELINE	140	1.100	295.607	0.033		295.607	295.607	0.000	0.033	0.033	0.000	No deviation
	PIPELINE	140	1.100	811.512	0.089		811.512	811.512	0.000	0.089	0.089	0.000	No deviation
3	PIPELINE	75	0.700	80.521	0.006	1.844	80.521	80.521	0.000	0.006	0.006	0.000	No deviation
	PIPELINE	63	0.700	93.057	0.007		93.057	93.057	0.000	0.007	0.007	0.000	No deviation
	SUMP	-	-	-	0.195		-	-	0.000	0.195	0.195	0.000	No deviation
	PIPELINE	225	1.100	6223.607	0.685		6223.607	6223.607	0.000	0.685	0.685	0.000	No deviation
	PIPELINE	63	0.700	3424.395	0.240		3424.395	3424.395	0.000	0.240	0.240	0.000	No deviation
	PIPELINE	250	1.500	6125.054	0.919		6125.054	6125.054	0.000	0.919	0.919	0.000	No deviation
	PIPELINE	250	1.500	6125.054	0.919		6125.054	6125.054	0.000	0.919	0.919	0.000	No deviation

Set	Structure type	Pipe Dia	width m	Length in m	Area_H a	Total area in Ha	Length in RMT			Area in ha			Remarks
							As per proposed in m	As per execution	Deviation	As per proposed	As per execution	Deviation	
4	PIPELINE	63	0.700	2926.606	0.205	5.842	2926.606	2926.606	0.000	0.205	0.205	0.000	No deviation
	PIPELINE	140	1.100	1046.124	0.115		1046.124	1046.124	0.000	0.115	0.115	0.000	No deviation
	PIPELINE	75	1.100	9904.620	1.090		9904.620	9904.620	0.000	1.090	1.090	0.000	No deviation
	PIPELINE	450	1.500	5044.119	0.757		5044.119	5044.119	0.000	0.757	0.757	0.000	No deviation
	PIPELINE	63	0.700	489.357	0.034		489.357	489.357	0.000	0.034	0.034	0.000	No deviation
	PIPELINE	450	1.500	2447.789	0.367		2447.789	2447.789	0.000	0.367	0.367	0.000	No deviation
	PIPELINE	450	1.500	1593.433	0.239		1593.433	1593.433	0.000	0.239	0.239	0.000	No deviation
	PIPELINE	63	0.700	165.926	0.012		165.926	165.926	0.000	0.012	0.012	0.000	No deviation
	PIPELINE	500	3.000	3278.966	0.984		3278.966	3278.966	0.000	0.984	0.586	-0.398	No deviation
	PIPELINE	300	1.500	1665.414	0.250		1665.414	1665.414	0.000	0.250	0.250	0.000	No deviation
	PIPELINE	63	0.700	1158.984	0.081		1158.984	1158.984	0.000	0.081	0.081	0.000	No deviation
	PIPELINE	63	0.700	322.808	0.023		322.808	322.808	0.000	0.023	0.023	0.000	No deviation
	PIPELINE	110	1.100	3458.352	0.380		3458.352	3458.352	0.000	0.380	0.380	0.000	No deviation
	PIPELINE	110	1.100	1265.329	0.139		1265.329	1265.329	0.000	0.139	0.139	0.000	No deviation
5	PIPELINE	63	0.700	576.714	0.040		576.714	576.714	0.000	0.040	0.040	0.000	No deviation
	PIPELINE	75	0.700	46.749	0.003		46.749	46.749	0.000	0.003	0.003	0.000	No deviation
	PIPELINE	90	0.800	195.163	0.016		195.163	195.163	0.000	0.016	0.016	0.000	No deviation
	PIPELINE	450	3.000	109.785	0.033		109.785	109.785	0.000	0.033	0.033	0.000	No deviation
	PIPELINE	125	1.100	85.424	0.009		85.424	85.424	0.000	0.009	0.009	0.000	No deviation
	WTP,OHBR	-	-	-	0.783		-	-	0.000	0.783	0.783	0.000	No deviation
	SUMP	-	-	-	0.282		-	-	0.000	0.282	0.282	0.000	No deviation
	PIPELINE	90	0.900	2729.078	0.246		2729.078	2729.078	0.000	0.246	0.246	0.000	No deviation
	PIPELINE	63	0.700	1959.842	0.137		1959.842	1959.842	0.000	0.137	0.137	0.000	No deviation
	PIPELINE	180	1.100	3672.751	0.404		3672.751	3672.751	0.000	0.404	0.404	0.000	No deviation
5	PIPELINE	350	1.500	3428.376	0.514	2.288	3428.376	3428.376	0.000	0.514	0.514	0.000	No deviation
	PIPELINE	63	0.700	184.756	0.013		184.756	184.756	0.000	0.013	0.013	0.000	No deviation
	PIPELINE	160	1.100	4693.208	0.516		4693.208	4693.208	0.000	0.516	0.516	0.000	No deviation
	PIPELINE	90	0.900	642.152	0.058		642.152	642.152	0.000	0.058	0.058	0.000	No deviation
	PIPELINE	63	0.700	966.247	0.068		966.247	966.247	0.000	0.068	0.068	0.000	No deviation
	PIPELINE	160	1.100	3021.245	0.332		3021.245	3021.245	0.000	0.332	0.332	0.000	No deviation
	PIPELINE	160	1.100	3021.245	0.332		3021.245	3021.245	0.000	0.332	0.332	0.000	No deviation

Set	Structure type	Pipe Dia	width m	Length in m	Area_Ha	Length in RMT			Area in ha			Remarks
						As per proposed in m	As per execution	Deviation	As per proposed	As per execution	Deviation	
6	PIPELINE	300	1.500	9497.653	3.899	9497.653	9497.653	0.000	1.425	1.425	0.000	No deviation
	PIPELINE	300	1.500	12706.792		12706.792	12706.792	0.000	1.906	1.906	0.000	No deviation
	PIPELINE	63	0.700	656.963		656.963	656.963	0.000	0.046	0.046	0.000	No deviation
	PIPELINE	350	1.500	730.448		730.448	730.448	0.000	0.110	0.110	0.000	No deviation
	PIPELINE	300	3.000	120.539		120.539	120.539	0.000	0.036	0.036	0.000	No deviation
	PIPELINE	350	3.000	79.522		79.522	79.522	0.000	0.024	0.024	0.000	No deviation
7	OHBR	-	-	-	2.134	-	-	0.000	0.07	0	-0.070	OHBR constructed chinnaboinapally sump location only
	SUMP	-	-	-		-	-	0.000	0.282	0.282	0.000	No deviation
	PIPELINE	250	1.500	7785.560		7785.560	7785.560	0.000	1.168	1.129	-1.039	No deviation
	PIPELINE	63	0.700	276.439		276.439	276.439	0.000	0.019	0.019	0.000	No deviation
	PIPELINE	63	0.700	6127.167		6127.167	6127.167	0.000	0.429	0.429	0.000	No deviation
	PIPELINE	75	0.700	3611.767		3611.767	3611.767	0.000	0.253	0.253	0.000	No deviation
	PIPELINE	225	1.500	997.278		997.278	997.278	0.000	0.150	0.150	0.000	No deviation
	PIPELINE	63	0.700	840.084		840.084	840.084	0.000	0.059	0.059	0.000	No deviation
	PIPELINE	63	0.700	150.311		150.311	150.311	0.000	0.011	0.011	0.000	No deviation
	OHBR	-	-	-		-	-	0.000	0.045	0	-0.045	Did't constructed the OHSR from main grid
8	PIPELINE	63	0.700	6045.380	0.423	6045.380	6045.380	0.000	0.423	0.302	-0.121	No deviation
	PIPELINE	140	1.100	4851.838		4851.838	4851.838	0.000	0.534	0.534	0.000	No deviation
	PIPELINE	63	0.700	118.869		118.869	118.869	0.000	0.008	0.008	0.000	No deviation
	PIPELINE	75	0.700	1663.828		1663.828	1663.828	0.000	0.116	0.116	0.000	No deviation
	PIPELINE	63	0.700	238.987		238.987	238.987	0.000	0.017	0.017	0.000	No deviation
	PIPELINE	63	0.700	1052.459		1052.459	1052.459	0.000	0.074	0.074	0.000	No deviation
9	PIPELINE	63	0.700	321.086	1.162	321.086	321.086	0.000	0.022	0.022	0.000	No deviation
	PIPELINE	110	0.900	2954.960		2954.960	2954.960	0.000	0.266	0.266	0.000	No deviation
	PIPELINE	160	1.100	991.625		991.625	991.625	0.000	0.109	0.109	0.000	No deviation
	PIPELINE	110	0.900	175.875		175.875	175.875	0.000	0.016	0.016	0.000	No deviation

Set	Structure type	Pipe Dia	width m	Length in m	Area_Ha	Total area in Ha	Length in RMT			Area in ha			Remarks
							As per proposed in m	As per execution	Deviation	As per proposed	As per execution	Deviation	
10	PIPELINE	110	1.100	2249.710	0.247	1.738	2249.710	2249.710	0.000	0.247	0.247	0.000	No deviation
	PIPELINE	140	1.000	879.022	0.088		879.022	879.022	0.000	0.088	0.088	0.000	No deviation
	PIPELINE	180	1.100	1966.325	0.216		1966.325	1966.325	0.000	0.216	0.216	0.000	No deviation
	PIPELINE	110	1.100	4073.290	0.448		4073.290	4073.290	0.000	0.448	0.448	0.000	No deviation
	PIPELINE	63	0.700	948.620	0.066		948.620	948.620	0.000	0.066	0.066	0.000	No deviation
	PIPELINE	110	1.100	3233.184	0.356	1.738	3233.184	3233.184	0.000	0.356	0.356	0.000	No deviation
	PIPELINE	110	1.100	1711.193	0.188		1711.193	1711.193	0.000	0.188	0.188	0.000	No deviation
	PIPELINE	250	1.100	636.315	0.070		636.315	636.315	0.000	0.070	0.070	0.000	No deviation
	PIPELINE	110	1.100	532.578	0.059		532.578	532.578	0.000	0.059	0.059	0.000	No deviation
	PIPELINE	75	0.700	2592.125	0.181		2592.125	2592.125	0.000	0.181	0.181	0.000	No deviation
11	PIPELINE	75	0.700	804.609	0.056	0.515	804.609	804.609	0.000	0.056	0.056	0.000	No deviation
	PIPELINE	63	0.900	1320.242	0.119		1320.242	1320.242	0.000	0.119	0.119	0.000	No deviation
	PIPELINE	75	0.700	2274.204	0.159		2274.204	2274.204	0.000	0.159	0.159	0.000	No deviation
TOTAL				184100.383	22.258	22.258	184100.383	184100.383	0.000	22.258	20.390	-1.868	Some deviations in structures locations only

Asst. Executive
MB Grid Sub-
Division Mulugu

Deputy Executive Engineer
MB Grid Sub-Division
Mulugu

District Forest Officer,
Mulugu District

Executive Engineer
MB Grid (RWS&S),
Division Parkal.

GOVERNMENT OF TELANGANA
FOREST DEPARTMENT

From:
Dr.S.J.Asha, IFS.,
Chief Conservator of Forests /
Conservator of Forest,
Warangal Circle, Warangal.

To:
The Prl.Chief Conservator of Forests (HoFF),
Telangana State,
HYDERABAD

Rc.No.2291/2016/D1, Dated:27.10.2021.

Madam,

Sub :- TSFD – Telangana – Proposals for Diversion of 22.258 Ha of forest land in Warangal North and WLM, Warangal in favour of SE, TDWSP Circle, Warangal for laying of pipeline and constructions of structures for **Segment – 20/3 (Eturnagaram)** for providing drinking water to Warangal District under Telangana Drinking Water Supply Project – Principle (Stage-I) approved accorded - State - I Compliance submitted – Regarding.

Ref: -

1. GOI, MOEF & CC, Chennai, F. No 4-TSB048/2017-CHN/0917, Dt.13.06.2017
2. G.O. Memo .No 4989/For .I(1)/2016 Dt.23.06.2017
3. PCCF TS Hyd., Rc.No.9151/2016/FCA-I Dt.04.07.2017.
4. PCCF, TS Hyd., Rc.No.12136/2018/WL-1(ii), Dt. 06.02.2019
5. PCCF., T.S., Hyd., Rc.No.03/2015/FCA-1 (iii) Dt: 12.01.2021
6. DFO, Mulugu Rc.No.246/2016/TO, Dt. .09.2021
7. CCF/CF, Warangal Rc.No.2291/2016/D1, Dt.25.09.2021
8. DFO, Mulugu Rc.No.84/2016/TO, Dt.12.10.2021 received on 21.10.2021

* * * * *

Adverting to the reference 8th cited above, it is submitted that, the District Forest Officer, Mulugu District has submitted that, the Prl. Chief Conservator of Forests (HoFF), TS, Hyderabad has communicated the Government of India, MoEF& CC In-Principle (stage-I) approval for diversion of 22.258 Ha of Forest Land of which (1.817 Ha falling in Mulugu Division + 17.686 Ha falling in WLM Eturnagaram Division + 2.755 Ha falling in Tadvai Division) for laying of Water Pipe Line for supply of Drinking Water and Construction of structures in segment 20/3 (Eturnagaram) in Telangana State for providing water to Mulug constituency in Warangal District (Present Mulugu District) under Telangana Drinking Water supply project-in favour of Superintending Engineer, TDWSP (RWS&S) Circle, Warangal.

Further, the District Forest Officer, Mulugu has submitted that, Forest Divisional Officers Mulugu, WLM Eturnagaram and Tadvai Divisions have submitted the condition wise compliance report submitted by the Superintending Engineer, MB Circle, Warangal (U) as follows.

C. NO.	Description of the Condition	Compliance
1	2	3
(i)	Legal status of the diverted forest land shall remain unchanged.	Yes. The legal status remains unchanged. Will be complied with. The user agency has submitted an undertaking in this regard.
(ii)	The demarcation of the proposed forest area shall be carried out by erecting 4 feet high cement concrete pillars duly numbered at an interval of 20 meters at the cost of User Agency.	The user agency has deposited an amount of Rs.12,04,900/- vide UTR No.UBINR220221052101351621 Dt: 21.05.2021 into the account of FDO Mulugu, Rs. 76,24,933/- with UTR No. AA438293 Dt: 21.05.2021 into the account of FDO WLM Eturnagaram & 11,24,640/- vide UTR No UBINR22021061001290825 Dt: 30.09.2021 into the account of FDO Tadvai for erecting 4 feet high cement concrete pillars duly numbered at an interval of 20 meters.
(iii)	The Compensatory Afforestation (CA) shall be raised and maintained by the State Forest Department over 22.258 Ha out of the 187.677 Ha of non-forest land identified in Sy. No. 169 of Peddamunagala and in Sy no.139 & 147 of Thimmapuram in Chandampet Mandal of Nalgonda District at the cost of user agency.	Since the CA land is identified in Sy. No. 169 of Peddamunagala (Vil.) in Sy. No. 139 & 147 of Thimmapuram in Chandampet Mandal of Nalgonda District, preparation of CA scheme does not pertain to Mulugu District.
(iv)	The State Government has proposed 22.258 ha of non-forest land for compensatory afforestation under the subject proposal as part of 187.677 ha of non-forest land identified for entire TDWSP projects(Mission Bhageeratha Project).The CA land identified to the extent of 187.677 ha for the Mission Bhageeratha Project under the working control of WLM division, Nagarjunasagar shall be apportioned project wise including the CA area identified for the present proposal and all the relevant details like DGPS coordinates, map, CA scheme, soil suitability certificate etc shall be uploaded in the Ministry's online portal against the subject proposal.	The user agency has identified the non-forest land to an extent of 187.677 ha identified in 3 survey numbers i.e., Peddamunagala (sy.no.169), Thimmapuram (Sy. No. 139 & 147) in Chandampet Mandal of Nalgonda District for CA under the Jurisdiction of the FDO ,WLM division Nagarjunasagar has been apportioned project wise including the CA area identified for the present proposal further the relevant details has been uploaded in the ministry's online portal against the subject proposal
(v)	Identified CA land and approved CA scheme shall not be changed without the prior approval of the Central Government.	The user agency has submitted an undertaking that the Identified CA land and approved CA scheme shall not be changed without the prior approval of the Central Government
(vi)	Non-forest land identified for raising compensatory afforestation shall be transferred and mutated in favour of the State Forest Department before issue of the Stage-II clearance;	The user agency has mutated the Non-forest land identified for raising compensatory afforestation is transferred and mutated in favour of the state Forest Department.
(vii)	Non-forest land which is transferred and mutated in favour of the State Forest Department for the purpose of compensatory afforestation shall be declared as Reserved Forest under Section-4 or Protected Forest under Section-29 of the Indian Forest Act, 1927 or under the relevant Section(s) of the local Forest Act. The Nodal Officer	--

	must report compliance within a period of 6 months from the date of grant of final approval and send a copy of the original notification declaring the non-forest land under Section 4 or Section 29 of the Indian Forest Act, 1927, or under the relevant section of the local Forest Act as the case may be, to this office for information and record;																																	
(viii)	The State Government shall charge the Net Present Value of the diverted forest land measuring 22.258 ha from User Agency as per the orders of the Hon'ble Supreme Court dated 28.03.2018 and 09.05.2008 in IA Nos.826 in 566 with related IA's in Writ Petition (Civil) No. 202/1995.	The user agency has deposited an amount of Rs.113548174/- towards NPV, into the account of TELANGANA STATE CAMPA, New Delhi Lodhi Complex, with UTR No. IDIBR52018092516988651 Dt: 25.09.2018 against the project FP/TG/WATER/19597/2016.																																
(ix)	Additional amount of the Net Present Value (NPV) of the diverted forest land if any, becoming due after revision of the same by the Hon'ble Supreme Court of India in future, shall be charged by the State Government from User Agency.	The user agency has submitted an undertaking that they will Additional amount of the Net Present Value (NPV) of the diverted forest land if any, due after revision of the same by the Hon'ble Supreme Court of India in future, shall be charged by the State Government																																
(x)	The funds received from the User Agency towards Compensatory Afforestation and Net Present Value under this project including levies towards mitigation measures for wildlife conservation etc shall be deposited in the respective bank account of Telangana State CAMPA. <u>The User Agency shall compulsorily deposit the CA and other levies only by generating challan through the Ministry's website.</u>	<p>The User agency has generated a challan through the Ministry's website. The details are as follows.</p> <table><tr><th>Sl. No</th><th>Towards</th><th>Amount</th><th>Vide UTR No. & Trans. ID</th></tr><tr><td>1</td><td>NPV</td><td>113548174</td><td>IDIBR52018092516988651</td></tr><tr><td>2</td><td>BIOSOT</td><td>36651400</td><td>AA908426/1</td></tr><tr><td>3</td><td>BIOSOT</td><td>4499500</td><td>AA964498</td></tr><tr><td>4</td><td>FDO Mulugu</td><td>1204900</td><td>UBINR220221052101351621</td></tr><tr><td>5</td><td>FDO WLM Etur nagaram</td><td>7624933</td><td>AA438293</td></tr><tr><td>6</td><td>FDO Tadvai</td><td>1124640</td><td>UBINH21273508074</td></tr><tr><td colspan="2">Total:</td><td>164653547</td><td></td></tr></table> <p>The above mentioned amount paid and deposited towards Compensatory Afforestation, Net Present Value under this project including levies towards mitigation measures for the forest conservation etc.;</p>	Sl. No	Towards	Amount	Vide UTR No. & Trans. ID	1	NPV	113548174	IDIBR52018092516988651	2	BIOSOT	36651400	AA908426/1	3	BIOSOT	4499500	AA964498	4	FDO Mulugu	1204900	UBINR220221052101351621	5	FDO WLM Etur nagaram	7624933	AA438293	6	FDO Tadvai	1124640	UBINH21273508074	Total:		164653547	
Sl. No	Towards	Amount	Vide UTR No. & Trans. ID																															
1	NPV	113548174	IDIBR52018092516988651																															
2	BIOSOT	36651400	AA908426/1																															
3	BIOSOT	4499500	AA964498																															
4	FDO Mulugu	1204900	UBINR220221052101351621																															
5	FDO WLM Etur nagaram	7624933	AA438293																															
6	FDO Tadvai	1124640	UBINH21273508074																															
Total:		164653547																																
(xi)	The muck generated in the earth cutting if any, will be disposed of at designated dumping sites and in no case the muck/debris will be disposed of on the forest areas.	The user agency has submitted an undertaking that the muck generated in the earth cutting if any, will be disposed of at designated dumping sites and in no case the muck/debris will be disposed of on the forest areas.																																
(xii)	Tree felling in the proposed forest area shall be carried out wherever necessary, with the prior permission of the Divisional Forest Officer concerned.	The user agency has submitted an undertaking that the trees felling in the proposed forest area shall be carried out wherever necessary, with the prior permission of the Divisional Forest Officer concerned.																																

(xiii)	State Government and the user agency shall implement mitigation measures and other conditions as recommended by the Standing Committee of NBWL vide Ministry's letter No. 6-69/2017/WL dated 02.06.2017 at the project cost.	The user agency has paid an amount of Rs.3,66,51,400/- BIOSAT account Transaction ID-AA908426/1 Dt:10.06.2021 & Rs. 44,91,500/- into BIOSAT account Transaction ID-AA964498 Dt:30.09.2021
(xiv)	State Forest Department shall carryout translocation of the trees, wherever feasible at the cost of User Agency.	The user agency has submitted an undertaking that they shall bare the cost towards translocation of the trees,
(xv)	Wherever necessary, user agency shall provide free supply of water for forest nurseries and field staff quarters and range offices, besides providing outlets with small troughs during summer for wild animals in forest areas.	The user agency has submitted an undertaking that they shall provide free supply of water for forest nurseries and field staff quarters and range offices, besides providing outlets with small troughs during summer for wild animals in forest areas.
(xvi)	The forest land proposed for diversion shall under no circumstances be transferred or sublet to any other agency, department or person without prior approval of the Central Government.	The user agency has submitted an undertaking that the forest land proposed for diversion shall under no circumstances be transferred or subleased to any other agency, department or person without prior approval of the Central Government.
(xvii)	The layout plan of the proposal shall not be changed without the prior approval of the Central Government.	The user agency has submitted an undertaking that the layout plan of the proposal shall not be changed without the prior approval of the Central Government.
(xviii)	Minimal disturbance should be ensured by creating labour camps outside the forest area as far as possible and it will be the responsibility of the UA to ensure that the labourers & staff engaged in execution of work do not destruct nearby forest flora & fauna.	The user agency has submitted an undertaking that a minimal disturbance will be ensured by creating labour camps outside the forest area as far as possible and the labourers & staff engaged in execution of work do not destruct nearby forest flora & fauna.
(xix)	The total forest area utilized for the project shall not exceed 22.258 ha and the forest area diverted shall not be used for any purpose other than those shown in the diversion proposal.	The user agency has submitted an undertaking that the forest area utilized for the project shall not exceed 22.258 ha and the forest area diverted shall not be used for any purpose other than those shown in the diversion proposal.
(xx)	The Progress of the Compensatory Afforestation as mentioned by the DFO Warangal North Division in Sl. No 12 (v) (a) & (b) of part II i.e. 319.25 ha of forest land and 37.85 ha of non-forest land shall be monitored by the Circle Head and a copy of such monitoring report shall be forwarded to the Regional Office to upload the same in the web portal.	--
(xxi)	User agency and the State Government shall ensure compliance to provisions of the all Acts, Rules, Regulations and Guidelines, for the time being in force, as applicable to the project.	The user agency has submitted an undertaking that they shall ensure compliance to provisions of the all Acts, Rules, Regulations and Guidelines, for the time being in force, as applicable to the project.
(xxii)	Any other conditions that the Central Government or Addl. PCCF (Central) of Regional Office, Chennai may impose from time to time in the interest of afforestation, conservation and management of flora and fauna in the area, shall be complied by the user agency.	The user agency has submitted an undertaking that they shall abide Any other conditions that the Central Government or Addl. PCCF (Central) of Regional Office, Chennai may impose from time to time in the interest of afforestation, conservation and management of flora and fauna in the area.

(xxiii)	In the event of failure to comply with any of the above conditions the user agency is liable for penal action as decided by the Additional PCCF (Central), Regional Office, Chennai.	The user agency has submitted an undertaking that in the event of failure to comply with any of the above conditions shall be liable for penal action as decided by the Additional PCCF (Central), Regional Office, Chennai.
---------	--	--

The District Forest Officer, Mulugu has submitted the copies of the compliance of the conditions reply submitted by the user agency are enclosed herewith.

This is submitted for favour of kind information and necessary action.

Yours faithfully,

Sd/-S.J. Asha.,
Chief Conservator of Forests /
Conservator of Forests
Warangal Circle, Warangal.

Copy submitted to the Prl. Chief Conservator of Forests (FCA), Telangana, Hyderabad for favour of kind information and necessary action.

Copy to the District Forest Officer, Mulugu District for information.

Sd/-S.J. Asha.,
Chief Conservator of Forests /
Conservator of Forests
Warangal Circle, Warangal.

//T.C.B.O.//


Superintendent

