

The consolidated condition wise compliance report for the Segment-15/3 (Mahamutharam) is submitted to the **Forest Divisional Officer, Bhupalpally in Jayashankar Bhupalpally District** as Follows:


C.NO.	Description of the Condition	Compliance
1	2	3
(i)	Legal status of the diverted forest land shall remain unchanged.	Will be complied with. An undertaking is submitted.
(ii)	The demarcation of the proposed forest area shall be carried out by erecting 4 feet high cement concrete pillars duly numbered at an interval of 20 meters at the cost of User Agency.	The Telangana Drinking Water Supply Corporation Ltd., Hyderabad has deposited an amount of Rs.5,70,200/- for an area of 1.027 Ha in Bhupalpally Forest Division (part of Rs.7,36,307/- with UTR No. IDIBH17349115567 Dt: 15-12-2017), into the account of Forest Divisional Officer, Bhupalpally for the Demarcation of the area by concrete pillars.
(iii)	The Compensatory Afforestation (CA) shall be raised and maintained by the State Forest Department over 2.325 ha out of the 187.677 ha of non-forest land identified in Sy. No. 169 of Peddamunagala and in Sy No.139 ha & 147 of Thimmapuram in Chandampet Mandal of Nalgonda District at the cost of user agency.	The Telangana Drinking Water Supply Corporation Ltd., Hyderabad has deposited an amount of Rs.14,98,581/- for an area of 1.027 Ha in Bhupalpally Forest Division (part of Demand amount Rs.93,48,050/- out of Deposited amount of Rs.3,60,94,832/-) towards CA Scheme, into the account of TELANGANA STATE CAMPA, New Delhi Lodhi Complex, with UTR No. IDBIR52017121515415778 Dt: 15-12-2017, against the project FP/TG/WATER/19331/2016.
(iv)	The State Government has proposed 2.325 ha of non-forest land for compensatory afforestation under the subject proposal as part of 187.677 ha of non-forest land identified for entire TDWSP projects (Mission Bhageeratha Project). The CA land identified to the extent of 187.677 ha for the Mission Bhageeratha project under the working control of WLM division, Nagarjunasagar shall be apportioned project wise including the CA area identified for the present proposal and all the relevant details like DGPS coordinates, map, CA scheme, soil suitability certificate etc shall be uploaded in the Ministry's online portal against the subject proposal.	Will be complied with. An undertaking is submitted.
(v)	Identified CA land and approved CA scheme shall not be changed without the prior approval of the Central Government.	Will be complied with. An undertaking is submitted.
(vi)	Non-forest land identified for raising compensatory afforestation shall be transferred and mutated in favour of the State Forest Department before issue of the Stage-II clearance;	Transferred & mutated in favour of Forest Department.



(vii)	Non-forest land which is transferred and mutated in favour of the State Forest Department for the purpose of compensatory afforestation, shall be declared as Reserved Forest under Section-4 or Protected Forest under Section-29 of the Indian Forest Act, 1927 or under the relevant Section(s) of the local Forest Act. The Nodal Officer must report compliance within a period of 6 months from the date of grant of final approval and send a copy of the original notification declaring the non-forest land under Section 4 or Section 29 of the Indian Forest Act, 1927, or under the relevant section of the local Forest Act as the case may be, to this office for information and record;	Not Applicable to UA.
(viii)	The State Government shall charge the Net Present Value of the diverted forest land measuring 2.325 ha from User Agency as per the orders of the Hon'ble Supreme Court dated 28.03.2008 and 09.05.2008 in IA Nos.826 in 566 with related IA's in Writ Petition (Civil) No.202/1995.	The Telangana Drinking Water Supply Corporation Ltd., Hyderabad has deposited an amount of Rs.6,42,902/- for an area of 1.027 Ha in Bhupalpally Forest Division (part of Demand amount Rs.93,48,050/- out of Deposited amount of Rs.3,60,94,832/-) towards NPV, into the account of TELANGANA STATE CAMPA, New Delhi Lodhi Complex, with UTR No. IDBIR52017121515415778 Dt: 15-12-2017, against the project FP/TG/WATER/19331/2016.)
(ix)	Additional amount of the Net Present Value (NPV) of the diverted forest land if any, becoming due after revision of the same by the Hon'ble Supreme Court of India in future, shall be charged by the State Government from User Agency.	Will be complied with. An undertaking is submitted.
(x)	The funds received from the User Agency towards Compensatory Afforestation and Net Present Value under this project shall be deposited in the respective bank account of Telangana State CAMPA. <u>The User Agency shall compulsorily deposit the CA and other levies only by generating challan through the Ministry's website.</u>	The User agency has generated a challan through the Ministry's website for an amount of Rs.93,48,050/- (out of Deposited amount of Rs.3,60,94,832/-) towards Compensatory Afforestation and Net Present Value under this project including levies towards mitigation measures for the forest conservation etc and deposited the same into the account of TELANGANA STATE CAMPA, New Delhi Lodhi Complex, with UTR No. IDBIR52017121515415778 Dt: 15-12-2017, against the project FP/TG/WATER/19331/2016.
(xi)	The conditions recommended by the DFO, Mahadevpur Division & DFO, Bhupalpally Division in part II of the application shall also be executed at the cost of the user agency;	The Telangana Drinking Water Supply Corporation Ltd., Hyderabad has deposited Rs.15,00,000/- for the construction of Supervisory Huts to ensure the protection of forest, Rs.4,50,000/- for the Erection of publicity awareness boards and Rs.3,00,000/- for the Purchase of Fire Fighting equipment (part of Demand amount Rs.93,48,050/- out of

		Deposited amount of Rs.3,60,94,832/-) into the account of TELANGANA STATE CAMPA, New Delhi Lodhi Complex, with UTR No. IDBIR52017121515415778 Dt: 15-12-2017, against the project FP/TG/WATER/19331/2016.as per the conditions stipulated by the FDO, Bhupalpally in Part-II of the application.
(xii)	The muck generated in the earth cutting if any, will be disposed off at designated dumping sites and in no case the muck/debris will be disposed off on the forest areas.	Will be complied with. An undertaking is submitted.
(xiii)	Tree felling in the proposed forest area shall be carried out wherever necessary, with the prior permission of the Divisional Forest Officer concerned.	Will be complied with. An undertaking is submitted. Further, the Telangana Drinking Water Supply Corporation Ltd., Hyderabad has deposited an amount of Rs.1,66,107/- for an area of 1.027 Ha in Bhupalpally Forest Division (part of Rs.7,36,307/- with UTR No. IDIBH17349115567 Dt: 15-12-2017) into the account of Forest Divisional Officer, Bhupalpally for the extraction of tree growth in the proposed area by the Forest Department.
(xiv)	State Forest Department shall carry out translocation of the trees wherever feasible at the cost of User Agency.	Will be complied with. An undertaking is submitted.
(xv)	The UA shall provide free access to the water for the Forest Department for supply to water holes in wildlife area and to nearby forest nurseries.	Will be complied with. An undertaking is submitted.
(xvi)	The forest land proposed for diversion shall under no circumstances be transferred or sublet to any other agency, department or person without prior approval of the Central Government.	Will be complied with. An undertaking is submitted.
(xvii)	The layout plan of the proposal shall not be changed without the prior approval of the Central Government.	Will be complied with. An undertaking is submitted.
(xviii)	Minimal disturbance should be ensured by creating labour camps outside the forest area as far as possible and it will be the responsibility of the UA to ensure that the labourers & staff engaged in execution of work do not destruct nearby forest flora & fauna.	Will be complied with. An undertaking is submitted.
(xix)	The total forest area utilized for the project shall not exceed 2.325 ha and the forest area diverted shall not be used for any purpose other than those shown in the diversion proposal.	Will be complied with. An undertaking is submitted.
(xx)	User agency and the state government shall ensure compliance to provisions of the all Acts,	Will be complied with. An undertaking is

	Rules, Regulations and guidelines, for the time being in force, as applicable to the project.	submitted.
(xxi)	Any other conditions that the Central Government or Addl. PCCF (Central) of Regional Office, Chennai may impose from time to time in the interest of afforestation, conservation and management of flora and fauna in the area, shall be complied by the user agency.	Will be complied with. An undertaking is submitted.
(xxii)	The Progress of the Compensatory Afforestation as mentioned by the DFO Bhupalpally Division in Sl. No 12 (v) (a) & (b) of part II of the proposal i.e. 489.035 ha of forest land and 26.91 ha of non-forest land and as mentioned by the DFO, Mahadevpur Division at Sl No 12 (v) (a) of part II of the proposal i.e 51.0 ha of forest land shall be monitored by the Circle Head and a copy of such monitoring report shall be forwarded to the Regional Office to upload the same in the web portal.	Not Applicable to UA.
(xxiii)	In the event of failure to comply with any of the above conditions the user agency is liable for penal action as decided by the Additional PCCF (Central), Regional Office, Chennai.	Will be complied with. An undertaking is submitted.



 Superintending Engineer
 RWS&S Circle, Karimnagar.



-395-

Undertaking to Condition-(i)

I hereby undertake and confirm that, the legal status of the diverted forest land will remain unchanged in respect diversion of 2.325 ha (Mahadevpur Division 1.298 ha + Bhupalpally Division 1.027 ha) of forest land in Jayashankar District for laying of pipeline and construction of Structures in segment-15/3 (Mahamutharam) for providing safe drinking water under Telangana Drinking Water Supply Project in favour of Superintending Engineer, TDWSP (RWS&S) Circle, Karimnagar.



Superintending Engineer
RWS&S Circle, Karimnagar.


-398-

Undertaking to conditions-(iv) & (v)

I hereby undertake in respect of diversion of 2.325 ha (Mahadevpur Division 1.298 ha + Bhupalpally Division 1.027 ha) of forest land in Jayashankar District for laying of pipeline and construction of Structures in segment-15/3 (Mahamutharam) for providing safe drinking water under Telangana Drinking Water Supply Project in favour of Superintending Engineer, TDWSP (RWS&S) Circle, Karimnagar, the following:

- a) The State Government has proposed 2.325 ha of non-forest land for compensatory afforestation under the subject proposal as part of 187.677 ha of non-forest land identified for entire TDWSP projects (Mission Bhageeratha Project). The CA land identified to the extent of 187.677 ha for the Mission Bhageeratha project under the working control of WLM division, Nagarjunassagar shall be apportioned project wise including the CA area identified for the present proposal and all the relevant details like DGPS coordinates, map, CA scheme, soil suitability certificate etc shall be uploaded in the Ministry's online portal against the subject proposal.
- b) Identified CA land and approved CA scheme will not be changed without the prior approval of the Central Government.



Superintending Engineer
RWS&S Circle, Karimnagar.



Undertaking to pay additional amount of Net Present Value (NPV)- conditions-(ix)


I hereby undertake to pay the additional amount of Net Present Value (NPV) of the diverted forest land if any, becoming due after revision of the same by the Hon'ble Supreme Court of India in future.

I also hereby undertake to pay the differential NPV amount, if any, due to escalation or revision of NPV, as and when demanded by the Forest Department in respect of diversion of 2.325 ha (Mahadevpur Division 1.298 ha + Bhupalpally Division 1.027 ha) of forest land in Jayashankar District for laying of pipeline and construction of Structures in segment-15/3 (Mahamutharam) for providing safe drinking water under Telangana Drinking Water Supply Project in favour of Superintending Engineer, TDWSP (RWS&S) Circle, Karimnagar.


Superintending Engineer
RWS&S Circle, Karimnagar.

Undertaking to carry out planned muck disposal condition-(xii)


I hereby undertake to dispose the muck generated in the earth cutting if any, will be disposed off at designated dumping sites and in no case the muck/debris will be disposed off in the forest areas in respect of diversion of 2.325 ha (Mahadevpur Division 1.298 ha + Bhupalpally Division 1.027 ha) of forest land in Jayashankar District for laying of pipeline and construction of Structures in segment-15/3 (Mahamutharam) for providing safe drinking water under Telangana Drinking Water Supply Project in favour of Superintending Engineer, TDWSP (RWS&S) Circle, Karimnagar.


Superintending Engineer
RWS&S Circle, Karimnagar.

-403-

Undertaking to condition-(xiii)

I hereby undertake that, the tree felling in the proposed forest area will be carried out wherever necessary, with the prior permission of the Divisional Forest Officer concerned, in respect of diversion of 2.325 ha (Mahadevpur Division 1.298 ha + Bhupalpally Division 1.027 ha) of forest land in Jayashankar District for laying of pipeline and construction of Structures in segment-15/3 (Mahamutharam) for providing safe drinking water under Telangana Drinking Water Supply Project in favour of Superintending Engineer, TDWSP (RWS&S) Circle, Karimnagar.


Superintending Engineer
RWS&S Circle, Karimnagar.


2

-405-

Undertaking to conditions- (xiv) & (xv)

I hereby undertake in respect of diversion of 2.325 ha (Mahadevpur Division 1.298 ha + Bhupalpally Division 1.027 ha) of forest land in Jayashankar District for laying of pipeline and construction of Structures in segment-15/3 (Mahamutharam) for providing safe drinking water under Telangana Drinking Water Supply Project in favour of Superintending Engineer, TDWSP (RWS&S) Circle, Karimnagar, the following:

- a) State Forest Department shall carry out translocation of the trees wherever feasible at the cost of User Agency.
- b) The UA shall provide free access to the water for the Forest Department for supply to water holes in wildlife area and to nearby forest nurseries.



Superintending Engineer
RWS&S Circle, Karimnagar.

-407-

Undertaking to conditions- (xvi), (xvii) & (xix)

I hereby undertake in respect of diversion of 2.325 ha (Mahadevpur Division 1.298 ha + Bhupalpally Division 1.027 ha) of forest land in Jayashankar District for laying of pipeline and construction of Structures in segment-15/3 (Mahamutharam) for providing safe drinking water under Telangana Drinking Water Supply Project in favour of Superintending Engineer, TDWSP (RWS&S) Circle, Karimnagar, the following:


- a) The forest land proposed for diversion shall under no circumstances be transferred or sublet to any other agency, department or person without prior approval of the Central Government.
- b) The layout plan of the proposal shall not be changed without the prior approval of the Central Government.
- c) The total forest area utilized for the project will not exceed 2.325 ha and the forest area diverted will not be used for any purpose other than those shown in the diversion proposal.


Superintending Engineer
RWS&S Circle, Karimnagar.

-409-

Undertaking to condition-(xviii)

I hereby undertake to ensure minimal disturbance by creating labour camps outside the forest area as far as possible and it will be the responsibility of the UA to ensure that the labourers & staff engaged in execution of work fob not destruct nearby forest flora & fauna, in respect of diversion of 2.325 ha (Mahadevpur Division 1.298 ha + Bhupalpally Division 1.027 ha) of forest land in Jayashankar District for laying of pipeline and construction of Structures in segment-15/3 (Mahamutharam) for providing safe drinking water under Telangana Drinking Water Supply Project in favour of Superintending Engineer, TDWSP (RWS&S) Circle, Karimnagar.



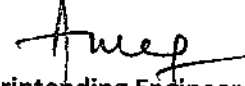
Superintending Engineer
RWS&S Circle, Karimnagar.



Undertaking to conditions-(xx), (xxi) and (xxlii)

I hereby undertake in respect of diversion of 2.325 ha (Mahadevpur Division 1.298 ha + Bhupalpally Division 1.027 ha) of forest land in Jayashankar District for laying of pipeline and construction of Structures in segment-15/3 (Mahamutharam) for providing safe drinking water under Telangana Drinking Water Supply Project in favour of Superintending Engineer, TDWSP (RWS&S) Circle, Karimnagar, the following:

- a) User agency and the State Government shall ensure compliance to provisions of the all Acts, Rules, Regulations and Guidelines, for the time being in force, as applicable to the project.
- b) Any other conditions that the Central Government or Addl. PCCF(Central) of Regional Office, Chennai may impose from time to time in the interest of afforestation, conservation and management of flora and fauna in the area, will be complied by the user agency.
- c) In the event of failure to comply with any of the above conditions the user agency is liable for penal action as decided by the Additional PCCF (Central), Regional Office, Chennai.


Superintending Engineer
RWS&S Circle, Karimnagar.

15/3 15/4 15/1

-413-

NEFT: MESSAGE DETAILS	
UTR Number	IOIBRS2017121515415778
Transaction Branch	1674
Value Date	15/12/2017
Amount	36094832.00 (93,48,050 + 1,02,38,382 + 1,65,08,400)
Commission	0
Beneficiary Details	
Beneficiary Account	037100101029963
Beneficiary Name	TELANGANA CAMPA
Beneficiary Address	NEW DELHI LODHI COMPLEX
IFSC CODE	CORP0000371
Remitting Customer Details	
Account Number	6432456786
Remitter's Name	TELANGANA DRINKING WATER SUPPLY CORPORATION LTD.
Remitter's Address	ROOM NO.302, THIRD FLOOR, SRTGN BHAWAM, ERRAMANZIL, HYDERABAD
Sender's To Receiver Information	
Details of Payment	
Error Code	
Fund Status	



//ATTESTED//

Red
Executive Engineer
MB Grid Divn, Peddapally

15/3 FPO Bhupalpally

-415-

NEFT:MESSAGE DETAILS	
UTR Number	IDIBH17349115567
Transaction Branch	1674
Value Date	15/12/2017
Amount	736307
Commission	0
Beneficiary Details	
Beneficiary Account	50100210388647
Beneficiary Name	HDFC0000375
Beneficiary Address	BHUPALPALLY
IFSC CODE	HDFC0000375
Remitting Customer Details	
Account Number	6432456786
Remitter's Name	TELANGANA DRINKING WATER SUPPLY CORPORATION LTD.
Remitter's Address	ROOM NO.302, THIRD FLOOR, SRTGN BHAWAM, ERRAMANZIL, HYDERABAD
Sender's To Receiver Information	
Details of Payment	
Error Code	
Fund Status	



//ATTESTED//

[Signature]
Executive Engineer
MB Grid Divn, Peddapally

-417-

Government of Telangana
Rural Water Supply & Sanitation department
Office of the Engineer-In-Chief, RWS&S, TS, Hyderabad

Memo No.AEE2/DEE4/ GRID/Forest/2015 Dt: 03/10/2018

Sub: TDWSP - RWS&S - Non-forest land identified by RWS&S in Nagarjuna
sagar WLM Division- tagging of 41 Forest Segments to CA lands at NSagar
by TSFD - instructions issued - reg.

Ref:- email dated 1.10.2018 from APCCF,FCA, TSFD.

* * *

Through the reference cited above, the Addl.Pr.Chief Conservator of Forests,
FCA, TSFD has informed that 41 forest segments of TDWSP (list enclosed) for which CA
land has been tagged on in areas mutated in Nagarjuna sagar WLM Division.

In this regard, it is hereby strictly instructed to all the Executive Engineers /
Superintending Engineers TDWSP to complete the process of submission of compliance
report for obtaining Stage II approval. A model Copy of the compliance report has
already mailed to all the Executive Engineers / Superintending Engineers TDWSP
earlier. However a model copy of compliance report is again emailed to all the Executive
Engineers / Superintending Engineers TDWSP for reference.

It may be treated as most urgent.

- Encl: 1. List of 41 Forest Segments Tagged on CA land at WLM NSagar.
2. Model copy of the Compliance report.

G. K. Reddy
3/10/18

Engineer-in-Chief
RWS&S, TDWSP,
Telangana State

To
All the Executive Engineer, TDWSP
All the Superintending Engineer, TDWSP

//ATTESTED//

Executive Engineer
MB Grid Divn. Peddapally

11/15/2018

Gmail - Fwd: Non-forest CA land identified by RWS &S in Nagarjuna Sagar WLM division



krishna murthy <ratnamurthy12@gmail.com>

Fwd: Non-forest CA land identified by RWS &S in Nagarjuna Sagar WLM division

FCA APCCF <ccfcampa.apfd@gmail.com>

Mon, Oct 1, 2018 at 6:13 PM

To: krishna murthy <ratnamurthy12@gmail.com>, Krupakar Reddy <krupakar.reddy.ganlla@gmail.com>

Cc: DCF FCA <dcffca@gmail.com>, Mohd Yousuf Shareef <shareef0309@gmail.com>, P K Jha <pkjhaforest@yahoo.co.in>

To
ENC RWS&S Dept

Pl instruct all concerned to furnish the compliance reports for the 41 segments for which CA land is tagged in areas mutated in Nagarjunasagar WLM Division for obtaining final Stage II clearance, within a fortnight.

Also ensure that the funds in BIOSOT and PD ACCOUNTS of DFOs are deposited, while forwarding compliance to all conditions in Stage I.

R. Sobha, IFS,
Addl.Pr. Chief Conservator of Forests (FCA)
O/o Pr. CCF, (HoFF), Telangana, Hyderabad.
Ph: 040-23231625, FAX: 23231934
Mobile: 9491053220

----- Forwarded message -----

From: DCF FCA Telangana <dcffca@gmail.com>

Date: Mon, Oct 1, 2018 at 4:37 PM

Subject: Non-forest CA land identified by RWS &S in Nagarjuna Sagar WLM division

To: campa apccf <ccfcampa.apfd@gmail.com>

Madam,

Please find the details of non-forest CA lands identified by RWS&S Department in Nagarjuna Sagar WLM division.

These lands are tagged for 41 Drinking Water Projects. The mutation and transfer certificates are received.

UA has to furnish compliance reports for obtaining Stage II approvals.

For certain Segments deposition of funds into BIOSOT and DFO/PD accounts are awaited.

--

With regards,
P. Sreenivasa Rao
DCF(IT)

Mission Bhageeratha - Tagging of WLM NSagar CA lands.xlsx
13K

UNTESTED!!

Executive Engineer
MB Grid Divn. Peddapally

J

-421-

TDWSP - Forests - Tagging of WLM Nsagar CA Lands

Id	Village	Sy_no	Segment_No	Area_Ha	Executive Engineer, TDWSP
1	Thimmapuram	139	1-3	2.829	Sri B Srinivas
2	Thimmapuram	139	15-4	3.807	Sri K.Rajendra Kumar, Peddapally
3	Thimmapuram	139	16-1	4.972	Sri K.Rajendra Kumar, Peddapally
4	Thimmapuram	139	17-1	3.713	Sri K.Ramulu, Mehbubabad
5	Thimmapuram	139	20-1	3.254	Sri Manikyal Rao
6	Thimmapuram	139	20-2	1.989	Sri Manikyal Rao
7	Thimmapuram	139	20-3	22.258	Sri Manikyal Rao
8	Thimmapuram	139	21-1	4.145	Sri P.Krishna Reddy, Nirmal
9	Thimmapuram	139	21-3	3.623	Sri P.Krishna Reddy, Nirmal
10	Thimmapuram	139	21-4	3.838	Sri P.Krishna Reddy, Nirmal
11	Thimmapuram	139	21-5	3.060	Sri P.Krishna Reddy, Nirmal
12	Thimmapuram	139	21-6	3.029	Sri P.Krishna Reddy, Nirmal
13	Thimmapuram	139	22-2	3.876	Sri G.Venkataramana, Asifabad
14	Thimmapuram	139	22-3	4.684	Sri G.Venkataramana, Asifabad
15	Thimmapuram	139	23-3	3.386	Sri A.Srinivas, Mancheria
16	Thimmapuram	139	5	1.481	Sri Madhu babu, Suryapet
17	Thimmapuram	147	22-15	4.805	Sri G.Venkataramana, Asifabad
18	Thimmapuram	147	22-9	4.158	Sri G.Venkataramana, Asifabad
19	Thimmapuram	147	25-7	6.926	Sri K.Ravinder, Kothagudem
20	Pedda Munigala	169	1-1	5.430	Sri Sitaram Reddy, Kalwakurthy
21	Pedda Munigala	169	1-2	9.624	Smt. Jayabai
22	Pedda Munigala	169	1-5	3.701	Smt. Jayabai
23	Pedda Munigala	169	1-8	4.986	Sri Sitaram Reddy, Kalwakurthy
24	Pedda Munigala	169	12-2	3.307	Sri Chowdary Babu, Nizamabad
25	Pedda Munigala	169	15-3	2.325	Sri K.Rajendra Kumar, Peddapally
26	Pedda Munigala	169	15-6	3.105	Sri K.Rajendra Kumar, Peddapally
27	Pedda Munigala	169	21-2	4.698	Sri P.Krishna Reddy, Nirmal
28	Pedda Munigala	169	22-1	4.714	Sri G.Venkataramana, Asifabad
29	Pedda Munigala	169	22-4	2.425	Sri G.Venkataramana, Asifabad
30	Pedda Munigala	169	22-5	2.643	Sri G.Venkataramana, Asifabad
31	Pedda Munigala	169	22-7	1.177	Sri G.Venkataramana, Asifabad
32	Pedda Munigala	169	22-8	3.655	Sri G.Venkataramana, Asifabad
33	Pedda Munigala	169	23-2	3.822	Sri A.Srinivas, Mancheria
34	Pedda Munigala	169	25-1	4.675	Sri K.Ravinder, Kothagudem
35	Pedda Munigala	169	25-13	3.964	Sri K.Ravinder, Kothagudem
36	Pedda Munigala	169	25-15	4.519	Sri K.Ravinder, Kothagudem
37	Pedda Munigala	169	25-3	4.562	Sri K.Ravinder, Kothagudem
38	Pedda Munigala	169	26-2	4.702	Sri Sham Rao, Khammam
39	Pedda Munigala	169	3-1	3.952	Sri Sampat Reddy, Chowtuppal
40	Pedda Munigala	169	7	12.230	Sri Anjaneyulu, Ranga Reddy
41	Pedda Munigala	169	8-2	3.582	Sri Suresh, Medak

//ATTESTED//

pt

Executive Engineer
MB Grid Divn. Peddapally

GOVERNMENT OF TELANGANA -423-
DEPARTMENT OF INFORMATION AND PUBLIC RELATIONS : HYDERABAD

Letter No : 005332

Date: 15-09-2018

From:
The Commissioner,
Information & Public Relations Department,
Samachar Bhavan, A.C Guards,
Hyderabad - 500028.

To
RWS&S, TDWSP Department, Hyderabad.

Sir/Madam

Sub:- I&PR Department - Advertisement Section - Release of advertisement to
news papers - Intimation -Regarding

Ref:-1: Letter Reference No. AEE4/DEE-II/GRID/ForesV2015, Dt. 15.09.2018 of
the Engineer in Chief, Rural Water Supply and Sanitation Department,
Telangana Drinking Water Supply Project, TDWSP, Hyderabad., RWS&S,
TDWSP Department, Hyderabad.

2: R.O. No. 1846-DP/CL/ADVT/1/2018-19 Dated 15-Sep-2018

3: Add Approval of CIPR dated 15-09-2018.

I am to inform that the advertisement sent vide reference 1st cited, has been
released to the following news papers, vide reference 2nd cited :-

Sl.No	Name of the News Paper	Edition & Date of Publication	Amount
1	NEW INDIAN EXPRESS	Hyderabad, 16-09-2018	38400 /-
2	EENADU	Rest of Hyderabad., 16-09-2018	46272 /-
Total			Rs. 84672 /-

(Rupees Eighty Four Thousand Six Hundred Seventy Two Only)

I further inform that the news papers in which the advertisement has been
published will be send to you by the news paper offices concerned. The I&PR Department
will not send the news papers.

Yours faithfully,
Nagarah Kamble
For Commissioner.

//ATTESTED//

pt
Executive Engineer
MB Grid Divn. Peddapally



తెలంగాణ ప్రభుత్వము
గ్రామీణ నీటి సరఫరా మరియు పారిశుధ్య శాఖ

తెలంగాణ త్రాగునీటి సరఫరా పథకం
ఇంజనీర్-ఇన్-చీఫ్ కార్యాలయం, RWS&S, TDWSP, హైదరాబాద్.

ప్రతిపాదనలు

పూర్వ కరీంనగర్ జిల్లాలోని అటవీ భూములను ఈ క్రింది సెగ్మెంట్కు బదలాయించడానికి సూత్రప్రాయంగా అనుమతులు పొందడమైనది. సెగ్మెంట్ యొక్క ప్రతిపాదన సంఖ్య, సెగ్మెంట్ సంఖ్య- పేరు, ఏరియా మరియు స్టేజ్-1 అనుమతులసూచీ సంఖ్య వివరాలను ఈ క్రింద ఇవ్వడమైనది. మరింత సమాచారం, ఇతర నిబంధనల కోసం దయచేసి అటవీ శాఖ వెబ్సైట్ forestclearance.nic.in చూడండి.

1. ప్రతిపాదన సంఖ్య. FP/TC/WATER/23410/2017.
13 బగిత్తాల 4.035 ha. G.O.Rt. No. 38/EFS&T(For.I) Dept/ dt: 27.3.2017
2. ప్రతిపాదన సంఖ్య. FP/TC/WATER/17291/2015.
14 సిరిసిల్ల 4.846 ha. G.O.Rt. No. 202/EFS&T(For.I) Dept/ dt: 16.12.2016
3. ప్రతిపాదన సంఖ్య. FP/TC/WATER/23307/2017.
15-1 కోనంపేట 9.305 ha. F.No.4-TSC082/2017-CHN/1075, dt: 12.7.2017
4. ప్రతిపాదన సంఖ్య. FP/TC/WATER/19331/2016.
15-3 మహాముత్తారం 2.325 ha. F.No.4-TSB074/2017-CHN/0639, dt: 21.4.2017
5. ప్రతిపాదన సంఖ్య. FP/TC/WATER/18944/2016.
15-4 మహాదేవ్పూర్ 3.807 ha. F.No.4-TSB073/2017-CHN/0635, dt: 21.4.2017
6. ప్రతిపాదన సంఖ్య. FP/TC/WATER/18946/2016.
15-5 ఎల్లంపల్లి 1.179 ha. G.O.Rt.No. 3/EFS&T(For.I) Dept/ dt: 5.1.2017
7. ప్రతిపాదన సంఖ్య. FP/TC/WATER/19856/2016.
15-7 మండవి 7.762 ha. F.No.4-TSC087/2017-CHN/1113, dt: 18.7.2017
8. ప్రతిపాదన సంఖ్య. FP/TC/WATER/20146/2016.
16-1 పెద్దపల్లి-రామగుండం 4.972 ha. F.No.4-TSB030/2016-CHN/0316, dt: 28.2.2017
9. ప్రతిపాదన సంఖ్య. FP/TC/WATER/24033/2017.
16-3 LMD పులజారాబాద్ G.O.Rt.No. 54/EFS&T(For.I) Dept. dt: 28.04.2017

//ATTACHED//

pd
Executive Engineer
MB Grid Divn. Peddapally

DIPR No. 1846DP/CL/ADVT/1/2018-19 సా- ఇంజనీర్-ఇన్-చీఫ్, RWS&S, TDWSP, TS, హైదరాబాద్

-427-

GOVERNMENT OF TELANGANA
RURAL WATER SUPPLY AND SANITATION DEPARTMENT
TELANGANA DRINKING WATER SUPPLY PROJECT
Office of the Engineer in Chief, RWS&S, TDWSP, Hyderabad

NOTIFICATION

In-principle approval for diversion of forest land in the following segments of erstwhile Karimnagar district has been issued. The details of proposal no., segment no., segment name and area and calling reference no. of Stage 1 approval accorded are given hereunder. For Further details and other conditions please visit Forest Website: forestclearance.nic.in. 1). Proposal No.FP/ITG/WATER/23410/2017. 13 Jagga 4.035 ha. G.O.Rt.No.38(EFS&T(For)) Dept. dt:27.3.2017. 2). Proposal No.FP/ITG/WATER/17291/2015. 14 Sircilla 4.846 ha. G.O.Rt.No.202(EFS&T(For)) Dept. dt:16.12.2016. 3). Proposal No. FP/ITG/WATER/23807/2017. 15-1 Kondaopeta 9.305 ha. F.No.4-TSC082/2017-CHN.1075 dt:12.7.2017. 4). Proposal No.FP/ITG/WATER/19331/2016. 15-3 Mahabubnagar 1.325 ha. F.No.4-TSB074/2017-CHN/0639 dt:21.4.2017. 5). Proposal No. FP/ITG/WATER/18944/2016. 15-4 Mahadevpur 3.807 ha. F.No.4-TSB073/2017-CHN/0635 dt:21.4.2017. 6). Proposal No. FP/ITG/WATER/16945/2016. 15-6 Yellampally 1.179 ha. G.O.Rt.No.3(EFS&T(For)) Dept. dt:5.1.2017. 7). Proposal No. FP/ITG/WATER/19856/2016. 15-7 Machilasa 7.762 ha. F.No.4-TSC087/2017-CHN/1113 dt:10.7.2017. 8). Proposal No.FP/ITG/WATER/20146/2016. 16-1 Puccapalli-Rannagundam 4.972 ha. F.No.4-TSB030/2016-CHN/0316 dt:28.2.2017. 9). Proposal No.FP/ITG/WATER/24033/2017. 16-3 LMD Huzarabad G.O.Rt.No.54(EFS&T(For)) Dept. dt:28.04.2017. Sd/- Engineer in Chief,

RWS&S, TDWSP, TS, Hyd.

DIPR No. 1018 DPCL-Agency/ADVT/2018-19 Dt: 15.09.2018



Sun, 16 September 2018

epaper.newindianexpress.com/



//ATTESTED//

Executive Engineer
MB Grid Divn. Peddapally

-428-

c/c

**GOVERNMENT OF TELANGANA
FOREST DEPARTMENT**

From
Sri. G.Ravi, ACF,
Forest Divisional Officer,
Wildlife Management,
Nagarjunasagar.

To
The Additional Principal Chief Conservator
of Forests (FCA),
Aranya Bhavan,
Hyderabad.

Rc.No. 1087/2014/S3, Dt: 18.09.2018

Sir,


Sub:- TDWSP Sub Division Mallepally - Providing Water Supply to 5 constituencies with AKBR (Krishna River) as source in Nalgonda - Govt land - Transfer of Govt. land of Govt. land to an sxt of ACs 463-70 cents to Forest Dept under Compensatory Afforestation - Devarakonda Division - Neredugommu mandal - CA lands identified to Forest Department - handing over of CA lands to Forest Department - Reg.

Adverting to the reference cited above, I herewith submit the DGPS Survey maps along with Mutation, Panchanama certificates in Four sets. Further it is submitted that CA Areas in 3No.s Survey numbers handed over to the Forest Department.

This is submitted for favour of information and necessary action.

Yours faithfully,


Encl: As above


Forest Divisional Officer
Wildlife Management
Nagarjunasagar

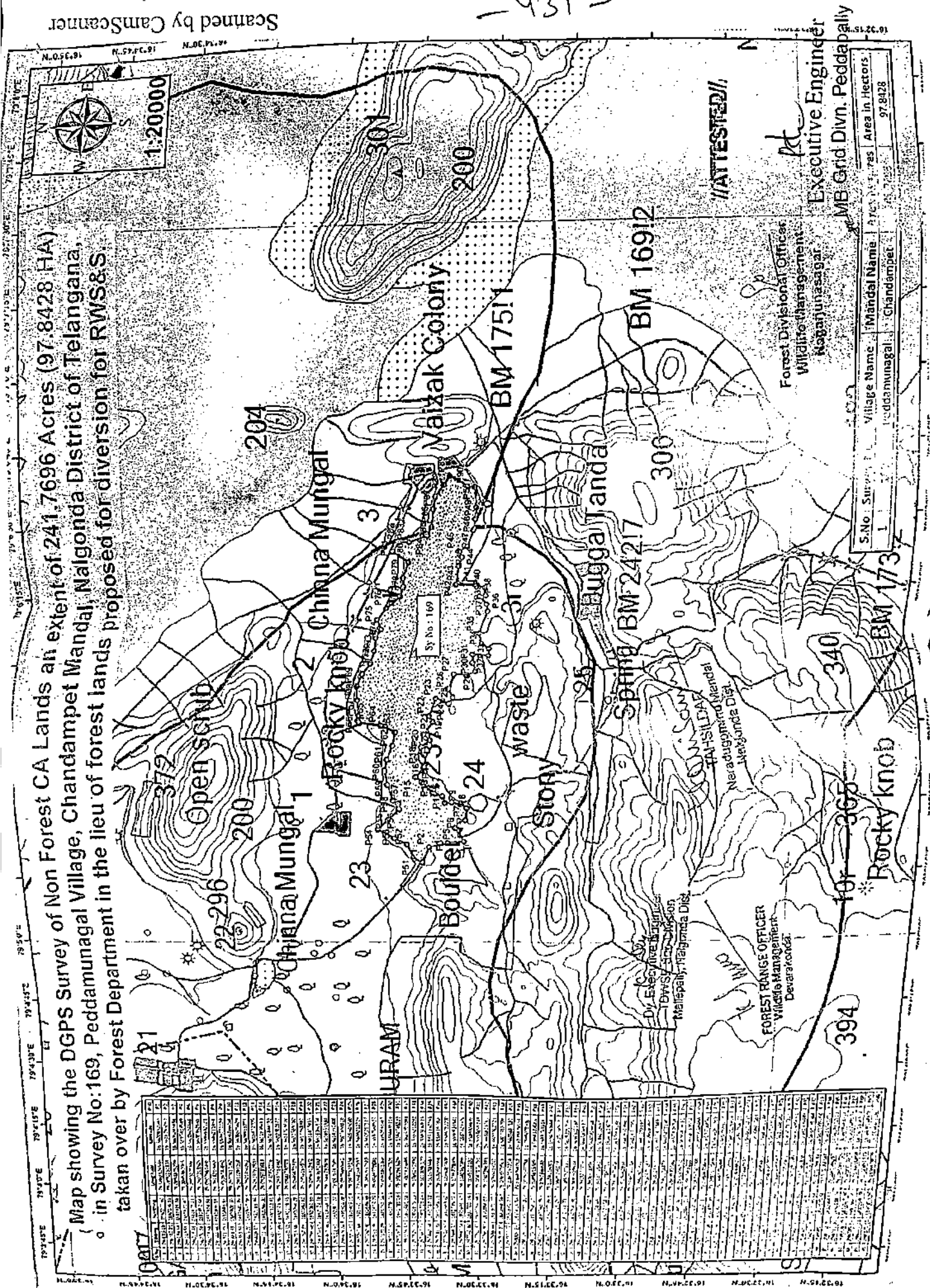
Copy submitted to the Conservation of Forests, Field Director, Achampet for favour of information and necessary action.


Forest Divisional Officer
Wildlife Management
Nagarjunasagar

23/9/18
95 PCF(IT)
//ATTESTED//


Executive Engineer
MB Grid Divn. Peddapally

-431-

[illegible]

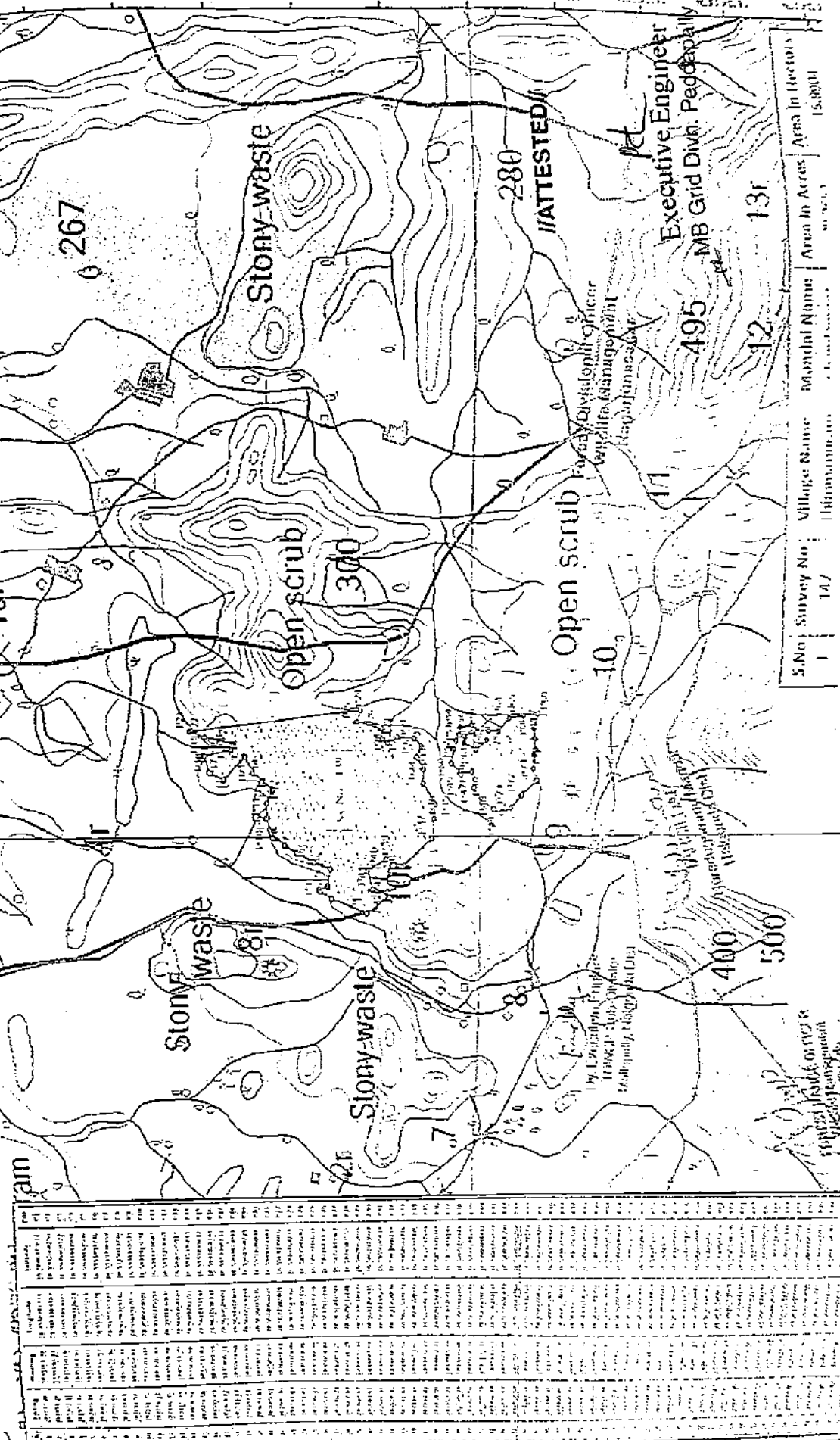
WANTED

Forest Divisional Officer
Wildlife Management
Woganjhasagar

Executive Engineer
WB Grid Divn. Poddapally

Map showing the DGPS Survey of Non Forest CA Lands an extent of 182.7156 Acres (73.944 HA)

in Survey No:139, and 39.2652 Acres (15.8904 HA) of Survey No:147 in Thimmapuram Village, Chandampet Mandal, Nalgonda District of Telangana, taken over by Forest Department in the lieu of forest lands proposed for diversion for RWS&S.



ATTESTED

Executive Engineer
MB Grid Divn. Peddapally

S.No	Survey No	Village Name	Mandal Name	Area in Acres	Area in Hectares
1	147	Thimmapuram	Chandampet	15.8904	15.8904

By Executive Engineer
Thimmapuram
Nalgonda District

-435-

GOVERNMENT OF TELANGANA
TELANGANA DRINKING WATER SUPPLY PROJECT
OFFICE OF THE DEPUTY EXECUTIVE ENGINEER
TDWSP SUB DIVISION MALLEPALLY

From:
K.Sreedhar Reddy
Dy.Executive Engineer,
TDWSP Sub Division, Mallepally.

To:
The Tahasildars,
Revenue Mandal,
Neredugommu and Chandampet

Lr. No: AEE/MB/forest/Caland/2017-18, Dt: 07/09/2017

Sir,

Sub:- TDWSP Sub Division Mallepally - "Providing Water supply to 5 constituencies with AKBK (Krishna River) as source in Nalgonda -Govt. land- transfer of Govt land to an ext of ACs463-70 cents to Forest dept under compensatory afforestation - requested- Reg.

Ref:- 1) G.O.Ms.No.189 dt 06-08-2016 of Revenue(Assn.I) dept Govt. of Telangana

<<<<>>>

It is to inform that vide reference 1st cited, the Government of Telangana Issued a G.O.Ms No.189 for transfer of Government land to an extent of Total Acs463-70 cents situated in Sy.No.169 an extent of Acs.241-76 cents, Pedamunigal(V), in sy.No.147 an extent of Acs39-26 cents and in sy.No.139 to an extent of ACs 182-71 cents, Thimmapura (V) of Chandampet Mandal to Forest department under compensatory afforestation in lieu of forest land being required by the PR and RD department for Water grid project.

In this regard, You are requested to transfer the Government land to the Forest department wildlife as per departmental procedures as early as possible.

Yours faithfully

[Signature]
Deputy Executive Engineer
TDWSP Sub Division Mallepally

P. ARE
14/8/17
Neredugommu
Tahsil office.
Copy submitted to

The Revenue Divisional Officer, Division Devarakonda

The Forest Divisional Officer, Nagarjuna Sagar,

The Executive Engineer TDWSP, Division, Choutuppal

The Forest Range Officer, Devarakonda for favour of information and necessary



//ATTESTED//

Executive Engineer
MB Grid Divn. Peddapally



-437-

**GOVERNMENT OF TELANGANA
TELANGANA DRINKING WATER SUPPLY PROJECT
OFFICE OF THE DEPUTY EXECUTIVE ENGINEER
TDWSP SUB DIVISION MALLEPALLY**

From:
K.Sreedhar Reddy
Dy. Executive Engineer,
TDWSP Sub Division, Mallepally.

To:
The Forest Divisional Officer,
Wildlife Management Division,
Nagarjunasagar.

Lr. No:MB/ forest-CA land/2016-17, Dt: 17/09/2018

Sir,

-Sub:- TDWSP Sub Division Mallepally - "Providing Water supply to 5 constituencies with AKBR (Krishna River) as source in Nalgonda -Submission of compensatory afforestation land DGPS Maps- requested- Reg.

<<<>>>

I am here with submitting the 7 sets of DGPS Survey colour maps of compensatory afforestation land(CA land) with an extent of Total Acs463-70 cents situated in Sy.No.169 an extent of Acs.241-76 cents,Pedamunigal(V), in sy.No.147 an extent of Acs39-26 cents and in sy.No.139 to an extent of ACs 182-71 cents,Thimmapura (V) of Chandampet Mandal handing over to the Forest department under Water grid project duly signed by the Revenue official and User agency.And the same has been taken over by the Forest official for further necessary action.

Yours faithfully

[Signature]
Deputy Executive Engineer
TDWSP Sub Division Mallepally

Copy submitted to
The Executive Engineer TDWSP, Division,Choutuppal
The Forest Range Officer,Devarakonda for favour of information and necessary action.

//ATTESTED//

[Signature]
Executive Engineer
MB Grid Divn. Peddapally

*Received 7 sets Maps
G. Anurag, (AFIA)
15/09/18
o/o FDO, WLM, N Sagar*

GOVERNMENT OF TELANGANA
REVENUE DEPARTMENT

-439-

From:
A. Ravi Shankar
Tahsildar, Neredugummu Mandal

To:
The Forest Range Officer
Devarkonda

Dated: 01/11/2017

Tr No: B/806/2017

Su

Sub: TDWSP Sub Division Mallepally - Providing Water supply to 5 constituencies with ARRI (Krishna River) as source in Nalgonda. Govt land - transfer of Govt. land of Govt. land to an area of ACs 463.70 cents to Forest dept under compensatory afforestation - Devarkonda Division Neredugummu Mandal. CA lands identified to forest Department - Handing over of CA lands to forest Department Report Reg.

Ref: 1) The District Collector Nalgonda Lr.No.11/9/06/2015 Dated 06/12/2015
2) The Office Pro.No. B/806/2017 Dt: 31.10.2017

As Per the directions of the District Collector Nalgonda, vide reference 1 cited above, I have been handed over the following C.A Lands Village Wise as shown below To Forest Department.

Sl.No	Name of the Village	Sy.No	Extent in accers
1	Peddamanigal	169	241.76
	Total		241.76
2	Thimmapuram	147	39.26
3	Thimmapuram	139	182.71
	Total		221.97
	Grand Total		463.73

I enclosed herewith the Panchanama copies Pertains to the above villages duly conducted Panchanama for taking further action.

Yours faithfully
[Signature]
Tahsildar
Neredugummu Mandal

Copy submitted:- to the District Collector Nalgonda for favour of kind information.
Copy submitted:- to the Revenue Divisional Officer, Devarkonda. for favour of kind information
Copy submitted:- to the Dy.Executive Engineer, TDWSP Sub Division, Mallepally, for information

//ATTESTED//

Executive Engineer
MB Grid Divn. Peddapalli
Scanned by CamScanner

-151-

GOVERNMENT OF TELANGANA
REVENUE DEPARTMENT

Date: 01.11.2017

Statement showing the particular of compensatory afforestation lands handed over and taken over, Thimmapuram village of Neredapeta Mandal, Nalgonda District

S.No	Survey No	Name of Village	Extent		Classification	Remarks
			Acres.	Cents		
1	147	Thimmapuram	39	26	Government land	The lands which are handed over for compensatory afforestation of Providing Water supply to 3 nos. villages (Krishna River) as source of water.
2	139	Thimmapuram	182	71	Government land	The lands which are handed over for compensatory afforestation of Providing Water supply to 3 nos. villages (Krishna River) as source of water.
Total			221	97		

Handed over by
[Signature]
చరశీల్
సేదాపల్లి మండలం
నల్గొండ జిల్లా

Taken over by
[Signature]
FOREST RANGE OFFICER
Wild Life Management
DEVARAKO
01/11/2017

//ATTESTED//

[Signature]
Executive Engineer
MB Grid Divn. Peddapally

SECRET

၁၃၀

66 എസ്.എസ്.എസ് 80 200

Scanned by CamScanner

-455-

తహశీల్దారు

సంఖ్య: 31/906/201

నమోదము : V. రవిశంకర్

తేది : 31-10-201

విషయము :-

చూపి వాళ్ళు ఏదాని రుక్మము - కట్టాండ్ పట్ట - పురపాలక
 గ్రామము రెవెన్యూ వార్డులను/వారసత్వం/వివాదము ద్వారా
 పట్ట చూపుట పత్రములు వారి చేయుట గలది.
 1) తీ
 గ్రామము గారి వారసత్వం పేరి
 2) గ్రామ రెవెన్యూ అధికారి గారి నిరీక్షిత పేరి -20
 3) రెవెన్యూ చట్టపత్రం గారి నిరీక్షిత పేరి -20
 4) త్రవ్వకం పట్టములను/వారసత్వం పేరి 11/9706/15 21-6-16

సూచన :-

దిశ్చర్యలు :-

ఈ క్రింది చూపిన దరఖాస్తుదారుడు వారికివారుగా చూపిన వారి నుండి రిజిస్టర్ దాఖలు/వారసత్వం/వివాదము ద్వారా
 పట్ట చూపు కొరకు పాతము 9-ఎ రరఖాస్తు సమర్పించినారు

క్ర.సం	దరఖాస్తు దారుని పేరు పరియు తండ్రి/దత్త పేరు	నివసించుచున్న ప్రాంతము రిజిస్ట్రేషన్/వారసత్వం చేయుటనకు వారిపేరు	సర్వే సం.	చట్టం	తది చట్ట	రిజిస్ట్రేషన్ సం పాత/వారసత్వం పేరి
1.	కె.ఎ.ఎ. శా. శ	గోపాలరావు	147 139	39.2.1 182.77 21-38	రిజిస్ట్రే 9	త్రవ్వకం పట్ట రిజిస్ట్రేషన్ పాత రిజిస్ట్రే 11/9706/15 21-6-16

పట్ట విషయము సూచన 2 మరియు 30లో ఉంచినట్ల గ్రామ రెవెన్యూ అధికారి, రెవెన్యూ చట్టపత్రం తగు విధమున జరిపిన పత్రము (8) గోటిగు
 వారి చేయగా గమనించుట మరియు ఎలాంటి అడ్డంకులేముగా వారేదు. కావున అట్టి దోష అంశములను దాఖలుచేయుట రికార్డులలో నమోదుగా చేయబడినట్లుగా అభ్యంతరము
 వైత రెవెన్యూ స్టేషన్లోని కాలము నెం. 3 లోని వారసత్వము చూపిన చట్టం కాదు (7)లో ఉంచినట్ల ప్రకారము పట్ట తాగుతున్న కాలము నెం. 2లో చూపిన
 వారి పేరు పట్ట అమలుకు అర్హములు వారి చేయవలసి. గ్రామ రెవెన్యూ అధికారి పురపాలక మరియు రెవెన్యూ చట్టపత్రం
 పట్టములను/వారసత్వం పేరి 11/9706/15 21-6-16

.....

 1. పేరు ప్రకటించు రెవెన్యూ అధికారి
 2. తది ప్రకటించు / అదనపు రెవెన్యూ చట్టపత్రం తగు చట్ట నిబంధనలు ఉన్నవైత.
 3. పేరు ప్రకటించు పైగా వారము.

//ATTESTED//

44522-2

2014年12月
 2014年12月
 2014年12月
 2014年12月

1. The first part of the document is a list of names and addresses, which appears to be a directory or a list of contacts. The names are written in a cursive script, and the addresses are listed below them.

2. The second part of the document is a list of names and addresses, which appears to be a directory or a list of contacts. The names are written in a cursive script, and the addresses are listed below them.

3. The third part of the document is a list of names and addresses, which appears to be a directory or a list of contacts. The names are written in a cursive script, and the addresses are listed below them.

4. The fourth part of the document is a list of names and addresses, which appears to be a directory or a list of contacts. The names are written in a cursive script, and the addresses are listed below them.

5. The fifth part of the document is a list of names and addresses, which appears to be a directory or a list of contacts. The names are written in a cursive script, and the addresses are listed below them.

6. The sixth part of the document is a list of names and addresses, which appears to be a directory or a list of contacts. The names are written in a cursive script, and the addresses are listed below them.

7. The seventh part of the document is a list of names and addresses, which appears to be a directory or a list of contacts. The names are written in a cursive script, and the addresses are listed below them.

8. The eighth part of the document is a list of names and addresses, which appears to be a directory or a list of contacts. The names are written in a cursive script, and the addresses are listed below them.

9. The ninth part of the document is a list of names and addresses, which appears to be a directory or a list of contacts. The names are written in a cursive script, and the addresses are listed below them.

10. The tenth part of the document is a list of names and addresses, which appears to be a directory or a list of contacts. The names are written in a cursive script, and the addresses are listed below them.

ter,

[Handwritten signature]

Transcopy
Helen Smith
as of 18
Society of Friends
April 1912

WATTESTED

Executive Engineer
MB Grid Divn. Peddapally

- 461 -

1-B నమూనా (ROR)

print date: 03-11-2017

విస్తీర్ణం యూనిట్లు : Acres/guntas

గ్రామము పేరు : రెవెన్యూ గ్రామం

విస్తీర్ణం (1)	చెరువు/పొలం (2)	చెరువు/పొలం (3)	చెరువు/పొలం (4)	చెరువు/పొలం (5)	చెరువు/పొలం (6)	చెరువు/పొలం (7)	చెరువు/పొలం (8)	చెరువు/పొలం (9)	చెరువు/పొలం (10)	చెరువు/పొలం (11)	చెరువు/పొలం (12)	చెరువు/పొలం (13)
చెరువు/పొలం (1)	చెరువు/పొలం (2)	చెరువు/పొలం (3)	చెరువు/పొలం (4)	చెరువు/పొలం (5)	చెరువు/పొలం (6)	చెరువు/పొలం (7)	చెరువు/పొలం (8)	చెరువు/పొలం (9)	చెరువు/పొలం (10)	చెరువు/పొలం (11)	చెరువు/పొలం (12)	చెరువు/పొలం (13)
చెరువు/పొలం (1)	చెరువు/పొలం (2)	చెరువు/పొలం (3)	చెరువు/పొలం (4)	చెరువు/పొలం (5)	చెరువు/పొలం (6)	చెరువు/పొలం (7)	చెరువు/పొలం (8)	చెరువు/పొలం (9)	చెరువు/పొలం (10)	చెరువు/పొలం (11)	చెరువు/పొలం (12)	చెరువు/పొలం (13)
చెరువు/పొలం (1)	చెరువు/పొలం (2)	చెరువు/పొలం (3)	చెరువు/పొలం (4)	చెరువు/పొలం (5)	చెరువు/పొలం (6)	చెరువు/పొలం (7)	చెరువు/పొలం (8)	చెరువు/పొలం (9)	చెరువు/పొలం (10)	చెరువు/పొలం (11)	చెరువు/పొలం (12)	చెరువు/పొలం (13)

[Signature]
 తహశీల్దార్
 నేరడుగొమ్మ సుంసలం
 నల్లగొండ జిల్లా

//ATTESTED//

[Signature]
 Executive Engineer
 MB Grid Divn. Peddapally

Scanned by CamScanner

Date: 01.11.2017

Nalgonda District

Handed over by

FOREST RANGE OFFICER
Wild Life Management
DEVARAKONDA

$$\frac{21}{5}$$

//ATTESTED//

Executive Engineer
MB Grid Divn., Peddapally

అదేమిట? అదేమి కాదు పేదలు అందరూ క్రి. పి. డి. క్లబ్బులో పోతారు. అంతా సోషలిస్టులు కాదు. సోషలిస్టులు కూడా ఉన్నారు. అందుకే అదేమిట? అదేమి కాదు పేదలు అందరూ క్రి. పి. డి. క్లబ్బులో పోతారు. అంతా సోషలిస్టులు కాదు. సోషలిస్టులు కూడా ఉన్నారు. అందుకే

పంచనామ

విద్యుత్ శాఖ

- 467 -

గణాంక ప్రభుత్వము నిర్వహించి నిలబట్టిన పాత పత్రము ప్రకారము కటాయించబడిన అటవీ కాట
మాములను దమిటా దవరకొండ దివివర పరిధిలో సేద్యము మండలములోని పాత పత్రములోని
గ్రామంలో మాములను కటాయించబడినందున భూమి స్వాధీన పరుస్తూ పంచనామ నిర్వహించుట.

క్రమ సంఖ్య	పంచనామ పేరు లండ్ల పేరు	చయము	వృత్తి
1	కొత్తపాడు సెట్టి క/ం గా.న.గె.ల.	42	వృత్తసాము
2	కొత్తపాడు గుండ్ల 10/ం సెట్టి	30	కూర.
3	చిత్తూరు సాము 3/ం సెట్టి	31	వృత్తసాము

పైన తెలిపిన మొత్తము (5) మంది పంచులము స్థానిక తహశీల్దార్ సేద్యము మండలం. రెవెన్యూ ఇన్స్పెక్టర్
సేద్యము మండల సర్వేయర్ సేద్యము మండలము మరియు గ్రామ రెవెన్యూ అధికారి. పేద్యములోని
గ్రామము. అటవీ సెట్టి అధికారి అటవీ కాట/బీట్ అధికారి పలువురు మరకు పేద్యములోని గ్రామ
సర్వే.నం. 169/6 ల నందు DGPS సర్వే ప్రకారం మరియు తీసుకొన్న కో ఆర్డినేట్ హద్దుల ప్రకారం నిర్వహించిన
విస్తీర్ణం 2.0-76 గుంటలు కటాయించబడిన అట్టి భూమి మధకువచ్చినాము. ఇట్టి భూమిలో ఎటువంటి
అక్రమాలు లేవు. ఇట్టి భూములను మా సమక్షములో తహశీల్దార్ సేద్యము మండలము గారు అటవీ కాట సెట్టి
అధికారి/అటవీ కాట బీట్ అధికారి కి. శ్రీ. శ్రీ. శ్రీ. శ్రీ. గారికి స్వాధీన పర్చినారు. పై పేషయములు చదివి
వినిపించిగా వాస్తవమని దృవపరుస్తూ ఈ క్రింది సంతకములు చేయవలసింది.

పంచుల సంతకములు:

1. తహశీల్దార్
2. మండల రెవెన్యూ ఇన్స్పెక్టర్
3. మండల సర్వేయర్
4. గ్రామ రెవెన్యూ అధికారి
5. అటవీ కాట అధికారి/బీట్ అధికారి

శ్రీ. శ్రీ. శ్రీ. శ్రీ.

- 2.
- 3.
- 4.
- 5.

శ్రీ. శ్రీ. శ్రీ. శ్రీ.

శ్రీ. శ్రీ. శ్రీ. శ్రీ.

శ్రీ. శ్రీ. శ్రీ. శ్రీ.

ATTESTED

Executive Engineer
MB Grid Divn. Peddapally

తహశీల్దార్
సేద్యము మండలము

Scanned by CamScanner

de 1981 - 1991

106-107

[illegible]

31/10/2013

... -20

3. ఆంధ్రప్రదేశ్ సర్వోన్నత న్యాయస్థానం ఏర్పాటు చేయడం.

4) (b) $\frac{1}{2} \times \frac{1}{2} = \frac{1}{4}$ mo. at 30 ft / 9-306/15 mo 6-10-16

अथवा -

ఈ క్రింది చూపిన వివరాలన్నీకాదులు. వారికిమరికూ చూపిన వారి నుంచి దిద్దిపెళ్ళ దాడులమంట/పాఠశాలలము/విద్యుత్తులు అన్నా

ಕ್ರ.ಸಂ.	ಅಂಚೆಪತ್ರ ಸಂಖ್ಯೆ ಮತ್ತು ಪ್ರಾ.ಸಂ. ಸಂಖ್ಯೆ ಮತ್ತು ವರ್ಷ	ವಿವರಣೆಯುಳ್ಳ ಪತ್ರಗಳಿಗೂ ಅಂಚೆಪತ್ರ ಸಂಖ್ಯೆ ಮತ್ತು ಪ್ರಾ.ಸಂ. ಸಂಖ್ಯೆ ಮತ್ತು ವರ್ಷ	ಪತ್ರ ಸಂ.	ಪ್ರತಿ ಸಂ.	ಮಾ ಸಂ.	ಅಂಚೆಪತ್ರ ಸಂ. ಪ್ರಾ.ಸಂ. ಸಂಖ್ಯೆ ಮತ್ತು ವರ್ಷ
	6-12-2016	(ಎ) 12-12-2016 - 95910.	167/6	241-70	1	ಅ.ಸಂ. 25/1 ಪ್ರಾ.ಸಂ. 74/1 C. 1. 20. 1. 1 / 92-06/15 ದ.ಸ. 6-12-2016.
				241-70		

[illegible]

//ATTESTED//

ନିମ୍ନଲିଖିତ ସଂଖ୍ୟା, ଶୁଦ୍ଧ

ಹುಲಿ ಕಾಡು ಬೆಂಗಳೂರು

1. အိပ်ရာမှတစ်ဆင့် အိပ်ရာမှတစ်ဆင့်, ... အိပ်ရာမှတစ်ဆင့် အိပ်ရာမှတစ်ဆင့်

Executive Engineer

MB Grid Divn. Peddapally

Scanned by CamScanner

10

சென்னை

ಅದೇ ಸಾಧ
ಸರಿವು ಕೆಲವು ಕೂಡ
ಜೀವಂತರು.

[illegible]

10

గ్రామ రెవెన్యూ అధికారి
గ్రామ పంచాయతీ
గ్రామ పంచాయతీ

Refert

//ATTESTED//

Executive Engineer
MB Grid Divn. Peddapally

1-B నమూనా (ROR)

Unsigned, ... Occupants mismatch with portrait on the column

print date : 01/11/2017

గ్రామము పేరు : పెద్దపల్లి (23)										గ్రామము పేరు : పెద్దపల్లి		విస్తీర్ణం యూనిట్లు		Acres/guntas									
మొత్తం పట్టాదారుల సంఖ్య (1)		రెవెన్యూ/బియ్యం పట్టాదారుల సంఖ్య (2)		ఖాతా సంఖ్య (3)		సర్వే నెంబరు (4)		చూపి వివరణ (5)		విస్తీర్ణం (7)		ఇసుక (8)		పట్టాదారుల పేర్లు (9/10)		యజమాని/కాలుదారుల పేర్లు (11/12)		రిజిస్టర్డ్ కాని బుధాది బాలల వివరములు (13)		మాలిక్ విలువ (14)		రిమార్కులు	
160		160		పోరంట్ కు		241,30000.00		ప్రభుత్వ చూపి															
				మొత్తం విస్తీర్ణం		241,30000.00																	

అ.కె.ఎం

U. S. S. S.

తహశీల్దార్
నేరదుగొమ్మ మండలం
నల్లగొండ జిల్లా

గ్రామ రెవెన్యూ అధికారి
గ్రామ పెద్దపల్లి మండలం : నల్లగొండ జిల్లా
జిల్లా నల్లగొండ.

||ATTESTED||

Executive Engineer
MB Grid Divn. Peddapally



హేలము వారి అనుభవము

புத்தகம்

COF. NO. 21
1926/15
6-12-2016

-515-

15/3 15/4 15/1

NEFT:MESSAGE DETAILS	
UTR Number	IDIBR52017121515415778
Transaction Branch	1674
Value Date	15/12/2017
Amount	36094832.00 (93,48,050 + 1,02,38,382 + 1,65,08,400)
Commission	0
Beneficiary Details	
Beneficiary Account	037100101029963
Beneficiary Name	TELANGANA CAMPA
Beneficiary Address	NEW DELHI. LODHI COMPLEX
IFSC CODE	CORP0000371
Remitting Customer Details	
Account Number	6432456786
Remitter's Name	TELANGANA DRINKING WATER SUPPLY CORPORATION LTD.
Remitter's Address	ROOM NO.302, THIRD FLOOR, SRTGN BHAWAM, ERRAMANZIL, HYDERABAD
Sender's To Receiver Information	
Details of Payment	
Error Code	
Fund Status	



//ATTESTED//

Executive Engineer
MB Grid Divn, Peddapally

10
11
12
13
14
15
16
17
18
19
20
21
22
23
24
25
26
27
28
29
30
31
32
33
34
35
36
37
38
39
40
41
42
43
44
45
46
47
48
49
50
51
52
53
54
55
56
57
58
59
60
61
62
63
64
65
66
67
68
69
70
71
72
73
74
75
76
77
78
79
80
81
82
83
84
85
86
87
88
89
90
91
92
93
94
95
96
97
98
99
100


-517-

15/12/2017

NEFT: MESSAGE DETAILS	
UTR Number	IDIBH17349115860
Transaction Branch	1674
Value Date	15/12/2017
Amount	502443
Commission	0
Beneficiary Details	
Beneficiary Account	62488787556
Beneficiary Name	FDO MAHADEVPUR
Beneficiary Address	SBI KATARAM
IFSC CODE	SBIN0020529
Remitting Customer Details	
Account Number	6432456786
Remitter's Name	TELANGANA DRINKING WATER SUPPLY CORPORATION LTD.
Remitter's Address	ROOM NO.302, THIRD FLOOR, SRTGN BHAWAM, ERRAMANZIL, HYDERABAD
Sender's To Receiver Information	
Details of Payment	
Error Code	
Fund Status	




//ATTESTED//


Executive Engineer
MB Grid Divn, Peddapally

-519 -
GOVERNMENT OF TELANGANA
FOREST DEPARTMENT

From:
Sri. M.J. Akbar, IFS.,
Chief Conservator of Forests /
Conservator of Forests
Warangal Circle, Warangal

To
The Pri.Chief Conservator of Forests (HoFF)
Telangana State,
HYDERABAD



Rc.No. 2292/2016/TO, Dated.14.08.2019

Sir,

Sub: - Forest (Conservation) Act – Diversion of 2.325 Ha (Mahadevpur Division 1.298 Ha. + Bhupalpally Division 1.027 Ha.) of Forest land in Jayashankar Bhupalpally District for laying of pipe line and construction of structures for **Segment – 15/3 (Mahamutharam)** for providing drinking water under Telangana Drinking Water Supply Project - in favour of Superintending Engineer, TDWSP Circle, Karimnagar – In-principle (Stage-I) approval accorded – Condition wise Compliance report Submitted – Regarding.

Ref: - PCCF, TS, Hyderabad Rc.No.8342/2016/FCA-1, Dt.30.01.2017.
GOI, MOEF & CC, Chennai, F.No.4-TSB074/2017-CHN/0639, dt.21.04.2017.
PCCF, TS, Hyderabad Rc.No. 8342/2016/FCA-1, dt. 10.05.2017
DFO, Jayashankar Rc.No.301/2016/TO, Dt.02.08.2019 received on 08.08.2019

It is submitted that, the District Forest Officer, Jayashankar has submitted that, the GoI in the reference 2nd cited above has conveyed approval in-principle (Stage-I) U/s-2 Forest Conservation Act, 1980 for diversion of 2.325 Ha (Mahadevpur Division 1.298 Ha. + Bhupalpally Division 1.027 Ha) of Forest land in Jayashankar Bhupalpally District for laying of Pipeline and construction of Structures for **Segment – 15/3 (Mahamutharam)** for providing drinking water under Telangana Drinking Water Supply Project in favour of Superintending Engineer, TDWSP Circle, Karimnagar subject to fulfilment of the conditions.

Further, the District Forest Officer, Jayashankar has submitted that, as per the demand notice issued by the District Forest Officer, Jayashankar Bhupalpally District in the reference 4th cited above the user agency has paid the amount into concern head of account as shown below.

Sl. No.	Item of work	Amount deposited (In Lakhs)	UTR No & Date	Remarks
1.	Cost of compensatory Afforestation (as per PCCF, TS, Hyderabad reference 1 st cited)	33.92600	IDIBR5201712151541577 8, Dt.15.12.2017	CAMP A account
2.	Cost of Net Present Value of FDO, Mahadevpur Division	8.12548		
3.	Cost of Net Present Value of FDO, Bhupalpally Division	6.42902		
	Total:	48.4805		
4.	Demarcation area by concrete pillars	5.70200	IDIBH17349115567, Dt.15.12.2017	FDO, Bhupalpally account
5.	Cost of Extraction of tree growth	1.66107		
	Total:	7.36307		
6.	Demarcation area by concrete pillars	4.28100	IDIBH17349115860, Dt.15.12.2017	FDO, Mahadevpur account
7.	Cost of Extraction of tree growth	0.79343		
	Total:	5.07443		

The Conditions recommended by the FDO, Bhupalpally and FDO, Mahadevpur are as follows.

Item	Bhupalpally Division	Mahadevpur Division	Total	Remarks
Construction of supervisory hut to ensure the protection of Forest	15.00000	15.00000	30.00000	Ad-hoc CAMPA account of TS
Erection of publicity awareness boards	4.50000	4.50000	9.00000	
Purchase of fire fighting equipments	3.00000	3.00000	6.00000	
Total::	22.50000	22.50000	45.00000	

Accordingly the Forest Divisional Officer, Mahadevpur and Bhupalpally have submitted the condition wise compliance report is as follows.

C.NO.	Description of the Condition	Compliance
(i)	Legal status of the diverted forest land shall remain unchanged.	The User Agency has submitted an undertaking that the Legal status of the Forest Land shall be remain unchanged (Copy enclosed).
(ii)	The demarcation of the proposed forest area shall be carried out by erecting 4 feet high cement concrete pillars duly numbered at an interval of 20 meters at the cost of User Agency.	<p>The Forest Divisional Officer, Bhupalpally has reported that, the User Agency has deposited Rs.5,70,200/- (part of Rs.7,36,307/- with UTR No. IDIBH17349115567 Dt: 15.12.2017), into the PD account of Forest Divisional Officer, Bhupalpally for the Demarcation of the area by Concrete pillars.</p> <p>The Forest Divisional Officer, Mahadevpur has reported that, the User Agency has deposited Rs.4,28,100/- (part of Rs.5,07,443/- with UTR No. IDIBH17349115860 Dt: 15.12.2017), into the PD account of Forest Divisional Officer, Mahadevpur for the Demarcation of the area by Concrete pillars.</p>
(iii)	The Compensatory Afforestation (CA) shall be raised and maintained by the State Forest Department over 2.325 ha out of the 187.677 ha of non-forest land identified in Sy. No. 169 of Peddamunagala and in Sy No.139 ha & 147 of Thimmapuram in Chandampet Mandal of Nalgonda District at the cost of user agency.	<p>The Forest Divisional Officer, Bhupalpally has reported that, the User Agency has deposited an amount of Rs.14,98,581/- for an area of 1.027 Ha in Bhupalpally Forest Division (total amount of Rs.33,92,600/- part of Demand amount Rs.93,48,050/- out of Deposited amount of Rs.3,60,94,832/-) towards CA Scheme, into the account of TELANGANA STATE CAMPA, New Delhi Lodhi Complex, with UTR No. IDBIR52017121515415778 Dt: 15-12-2017, against the project FP/TG/WATER/19331/2016.</p> <p>The Forest Divisional Officer, Mahadevpur has reported that, the User Agency has deposited an amount of Rs.18,94,019/- Rs.8,12,548/- for an area of 1.298 Ha in Mahadevpur Forest Division (total amount of Rs.33,92,600/- part of Demand amount Rs.93,48,050/- out of Deposited amount of Rs.3,60,94,832/-) towards CA Scheme, into the account of TELANGANA STATE CAMPA, New Delhi Lodhi Complex, with UTR No. IDBIR52017121515415778 Dt: 15-12-2017, against the project FP/TG/WATER/19331/2016.</p>

- 521 -

(iv)	The State Government has proposed 2.325 ha of non-forest land for compensatory afforestation under the subject proposal as part of 187.677 ha of non-forest land identified for entire TDWSP projects (Mission Bhageeratha Project). The CA land identified to the extent of 187.677 ha for the Mission Bhageeratha project under the working control of WLM division, Nagarjunasagar shall be apportioned project wise including the CA area identified for the present proposal and all the relevant details like DGPS coordinates, map, CA scheme, soil suitability certificate etc shall be uploaded in the Ministry's online portal against the subject proposal.	The non-forest land to an extent of 187.677 ha identified in 3 survey numbers i.e peddamunagala (sy.no.169), Thimmapuram (Sy.no.139&147) in Chandampet Mandal of Nalgonda District for CA under the Jurisdiction of the FDO, WLM division Nagarjunasagar has been apportioned project wise including the CA area identified for the present proposal further the relevant details has been uploaded in the ministry 's online portal against the subject proposal.
(v)	Identified CA land and approved CA scheme shall not be changed without the prior approval of the Central Government.	The Forest Divisional Officer, Bhupalpally and Mahadevpur have reported that, the Identified CA land and approved CA scheme will not be changed without prior approval of the Central Government. The user agency has submitted an undertaking to this condition. (Copy enclosed)
(vi)	Non-forest land identified for raising compensatory afforestation shall be transferred and mutated in favour of the State Forest Department before issue of the Stage-II clearance;	The user agency has reported that, non-forest land identified for Raising compensatory afforestation is transferred and mutated in favour of the Forest Department. (Copy enclosed)
(vii)	Non-forest land which is transferred and mutated in favour of the State Forest Department for the purpose of compensatory afforestation, shall be declared as Reserved Forest under Section-4 or Protected Forest under Section-29 of the Indian Forest Act, 1927 or under the relevant Section(s) of the local Forest Act. The Nodal Officer must report compliance within a period of 6 months from the date of grant of final approval and send a copy of the original notification declaring the non-forest land under Section 4 or Section 29 of the Indian Forest Act, 1927, or under the relevant section of the local Forest Act as the case may be, to this office for information and record;	Pertains to Forest Divisional Officer, WLM Division Nagarjunasagar.
(viii)	The State Government shall charge the Net Present Value of the diverted forest land measuring 2.325 ha from User Agency as per the orders of the Hon'ble Supreme Court dated 28.03.2008 and 09.05.2008 in IA Nos.826 in 566 with related IA's in Writ Petition (Civil) No.202/1995.	<p>The Forest Divisional Officer, Bhupalpally has reported that, the User Agency has deposited an amount of Rs.6,42,902/- for an area of 1.027 Ha in Bhupalpally Forest Division (part of Demand amount Rs.93,48,050/- out of Deposited amount of Rs.3,60,94,832/-) towards NPV, into the account of TELANGANA STATE CAMPA, New Delhi Lodhi Complex, with UTR No. IDBIR52017121515415778 Dt: 15-12-2017, against the project FP/TG/WATER/19331/2016.)</p> <p>The Forest Divisional Officer, Mahadevpur has reported that, the User Agency has deposited an amount of Rs.8,12,548/- for an area of 1.298 Ha in Mahadevpur Forest Division (part of Demand amount Rs.93,48,050/- out of Deposited amount of Rs.3,60,94,832/-) towards NPV, into the account of TELANGANA STATE CAMPA, New Delhi Lodhi Complex, with UTR No. IDBIR52017121515415778 Dt: 15.12.2017.</p>

(ix)	Additional amount of the Net Present Value (NPV) of the diverted forest land if any, becoming due after revision of the same by the Hon'ble Supreme Court of India in future, shall be charged by the State Government from User Agency.	The User Agency has submitted an undertaking (Copy enclosed).
(x)	The funds received from the User Agency towards Compensatory Afforestation and Net Present Value under this project shall be deposited in the respective bank account of Telangana State CAMPA. The User Agency shall compulsorily deposit the CA and other levies only by generating challan through the Ministry's website.	The Forest Divisional Officer, Bhupalpally and Mahadevpur has reported that, the User agency has generated a challan through the Ministry's website for an amount of Rs.48,48,050/- (out of Deposited amount of Rs.3,60,94,832/-) towards Compensatory Afforestation and Net Present Value under this project including levies towards mitigation measures for the forest conservation etc. and deposited the same into the account of TELANGANA STATE CAMPA, New Delhi Lodhi Complex, with UTR No. IDBIR52017121515415778 Dt: 15.12.2017.
(xi)	The conditions recommended by the DFO, Mahadevpur Division & DFO, Bhupalpally Division in part II of the application shall also be executed at the cost of the user agency;	The Forest Divisional Officer, Bhupalpally and Mahadevpur has reported that, the User Agency has deposited Rs. 45,00,000/- for the construction of Supervisory Huts to ensure the protection of forest, Erection of publicity awareness boards and Purchase of Fire Fighting equipment (part of Demand amount Rs.93,48,050/- out of Deposited amount of Rs.3,60,94,832/-) into the account of TELANGANA STATE CAMPA, New Delhi Lodhi Complex, with UTR No. IDBIR52017121515415778 Dt: 15.12.2017. As per the conditions stipulated by the FDO, Bhupalpally and Mahadevpur in Part-II of the application.
(xii)	The muck generated in the earth cutting if any, will be disposed of at designated dumping sites and in no case the muck/debris will be disposed of on the forest areas.	The User Agency has submitted an undertaking (Copy enclosed).
(xiii)	Tree felling in the proposed forest area shall be carried out wherever necessary, with the prior permission of the Divisional Forest Officer concerned.	<p>The user agency has submitted an under taking (Copy enclosed).</p> <p>The Forest Divisional Officer, Bhupalpally has reported that, the Telangana Drinking Water Supply Ltd., Hyderabad has deposited an amount of Rs.1,66,107/- for an area of 1.027 Ha in Bhupalpally Forest Division (part of Rs.7,36,307/- with UTR No. IDIBH17349115567 Dt: 15.12.2017) into the account of Forest Divisional Officer, Bhupalpally for the extraction of tree growth in the proposed area by the Forest Department.</p> <p>The Forest Divisional Officer, Mahadevpur has reported that, the Telangana Drinking Water Supply Corporation Ltd., Hyderabad has deposited an amount of Rs.79,343/- for an area of 1.298 Ha in Mahadevpur Forest Division (part of Rs.5,07,433/- with UTR No. IDIBH17349115860 Dt: 15.12.2017) into the account of Forest Divisional Officer, Mahadevpur for the extraction of tree growth in the proposed area by the Forest Department.</p>

(xiv)	State Forest Department shall carry out translocation of the trees wherever feasible at the cost of User Agency.	The User Agency has submitted an undertaking (Copy enclosed).
(xv)	The UA shall provide free access to the water for the Forest Department for supply to water holes in wildlife area and to nearby forest nurseries.	The User Agency has submitted an undertaking (Copy enclosed).
(xvi)	The forest land proposed for diversion shall under no circumstances be transferred or sublet to any other agency, department or person without prior approval of the Central Government.	The User Agency has submitted an undertaking (Copy enclosed).
(xvii)	The layout plan of the proposal shall not be changed without the prior approval of the Central Government.	The User Agency has submitted an undertaking (Copy enclosed).
(xviii)	Minimal disturbance should be ensured by creating labour camps outside the forest area as far as possible and it will be the responsibility of the UA to ensure that the labourers & staff engaged in execution of work do not destruct nearby forest flora & fauna.	The User Agency has submitted an undertaking (Copy enclosed).
(xix)	The total forest area utilized for the project shall not exceed 2.325 ha and the forest area diverted shall not be used for any purpose other than those shown in the diversion proposal.	The User Agency has submitted an undertaking (Copy enclosed).
(xx)	User agency and the state government shall ensure compliance to provisions of the all Acts, Rules, Regulations and guidelines, for the time being in force, as applicable to the project.	The User Agency has submitted an undertaking (Copy enclosed).
(xxi)	Any other conditions that the Central Government or Addl. PCCF (Central) of Regional Office, Chennai may impose from time to time in the interest of afforestation, conservation and management of flora and fauna in the area, shall be complied by the user agency.	The User Agency has submitted an undertaking (Copy enclosed).
(xxii)	The Progress of the Compensatory Afforestation as mentioned by the DFO Bhupalpally Division in Sl. No 12 (v) (a) & (b) of part II of the proposal i.e. 489.035 ha of forest land and 26.91 ha of non-forest land and as mentioned by the DFO, Mahadevpur Division at SI No 12 (v) (a) of part II of the proposal i.e 51.0 ha of forest land shall be monitored by the Circle Head and a copy of such monitoring report shall be forwarded to the Regional Office to upload the same in the web portal.	Not applicable to user agency.
(xxiii)	In the event of failure to comply with any of the above conditions the user agency is liable for penal action as decided by the Additional PCCF (Central), Regional Office, Chennai.	The User Agency has submitted an undertaking (Copy enclosed).

The District Forest Officer, Jayashankar further submitted that, the condition wise compliance report along with undertakings of Bhupalpally and Mahadevpur Division are submitted herewith and requested to forward the condition wise compliance report for **Segment - 15/3 (Mahamutharam)** to the Prl. Chief Conservator of Forests, TS, Hyderabad for taking further action in the matter.

In this regard, it is submitted that, the condition wise compliance report along with undertakings of Bhupalpally and Mahadevpur Division in (03) sets are submitted herewith to forward the condition wise compliance report for **Segment – 15/3 (Mahamutharam)** to the Government for taking further action in the matter.

This is submitted for favour of kind information and necessary action.

Encl: As above (03) Sets

Yours faithfully,

Sd/- M.J.Akbar.,
Chief Conservator of Forests /
Conservator of Forests
Warangal Circle, Warangal.

Copy to the District Forest Officer, Jayashankar Bhupalpally District for information.

Copy to the Forest Divisional Officer, Mahadevpur & Bhupalpally Divisions for information.

Sd/- M.J.Akbar.,
Chief Conservator of Forests /
Conservator of Forests
Warangal Circle, Warangal.

//T.C.B.O.//



Superintendent

1274 -545-

**GOVERNMENT OF TELANGANA
FOREST DEPARTMENT**

From
Smt. R.Sobha, I.F.S.,
Prl. Chief Conservator of Forests(FCA) &
Principal Chief Conservator of Forests
(Head of Forest Force) (FAC)
Telangana, "Aranya Bhavan",
Saifabad, Hyderabad.

To
The Spl. Chief Secretary to the Govt,
Environment, Forest, Science
and Technology Department,
Telangana, Secretariat,
Hyderabad.



Rc.No.8342/2016/FCA-1, Dated 13.09.2019

Sir,

Sub:- Forest (Conservation) Act, 1980 - Diversion of forest land to an extent of **2.325 Ha (Mahadevpur Division 1.298 Ha + Bhupalpally Division 1.027 Ha)** under Jayashankar-Bhupalpally District - in favour of Superintending Engineer, TDWSP Circle, Karimnagar - for laying of pipe line and construction of structures for **Segment-15/3 (Mahamutharam)** - for providing drinking water under Telangana Drinking Water Supply Project - In-principle (Stage-I) approval - Accorded- **Condition-wise compliance - Submitted** - Regarding..

- Ref:-**
1. Chief Engineer, TDWSP, RWS&S Department, Hyderabad Lr.No. AEE/CE/TDWSP/Forest proposals/MB Seg/2016 dated nil.
 2. PCCF's Ref.No.8342/2016-FCA-1/TS (Seg.15/3) dated 16.05.2016.
 3. CF, Warangal Ref.No.2292/2016/TO, dt.29.12.2016.
 4. PCCF's Ref.No.8342/2016/FCA-1 dated 30.01.2017.
 5. State Govt Lr.No.482/For.I(1)/2017-1 dated 23.03.2017.
 6. From GoI, MoEF&CC, Regional Office, Chennai F.No.4-TSB074/ 2017-CHN/0639, dt.21.04.2017 received through Govt Memo No.482/For.I(1)/2017 dated 01.05.2017.
 7. PCCF Ref.No.8342/2016/FCA-1 dated 10.05.2017.
 8. CCF/CF, Warangal Circle, Rc.No.2292/2016/TO dt.14.08.2019.

..<CS>..

Kind attention is invited to the references cited.

It is submitted that the Government vide reference 6th cited has conveyed Central Government **in-principle (Stage-I) approval** under Section 2 of Forest (Conservation) Act, 1980, for diversion of forest land to an extent of **2.325 Ha (Mahadevpur Division 1.298 Ha + Bhupalpally Division 1.027 Ha)** under Jayashankar-Bhupalpally District, in favour of Superintending Engineer, TDWSP Circle, Karimnagar, for laying of pipe line and construction of structures for **Segment-15/3 (Mahamutharam)**, for providing drinking water under Telangana Drinking Water Supply Project. The above orders have been communicated to all the concerned officers with instructions to submit condition-wise compliance report in the matter, vide reference 7th cited.

Accordingly, the District Forest Officer, Jayashanker-Bhupalpally/Forest Divisional Officers, Mahadevpur & Bhupalpally have obtained compliance of conditions from the User Agency and submitted the condition-wise compliance report together with its enclosures through CCF/Conservator of Forests, Warangal, which is received in this office through vide reference 8th cited. A copy of reference 8th cited together with its enclosures is enclosed herewith **in duplicate**.

The condition-wise compliance report is reproduced with remarks as follows:-

C.No.	Description of the Condition	Compliance
1	2	3
(i)	Legal status of the diverted forest land shall remain unchanged.	The UA has submitted undertaking that the Legal status of the Forest land shall remain unchanged, which is enclosed herewith.

(ii)	The demarcation of the proposed forest area shall be carried out by erecting 4 feet high cement concrete pillars duly numbered at an interval of 20 meters at the cost of User Agency.	<p>The User Agency has deposited an amount of Rs.5,70,200/- (part of Rs.7,36,307/- with UTR No.IDIBH17349115567 dt.15.12.2017), into the PD account of FDO, Bhupalpally for the Demarcation of the area by Cement Concrete pillars.</p> <p>Like-wise, the User Agency has also deposited an amount of Rs.4,28,100/- (part of Rs.5,07,443/- with UTR No. IDIBH17349115860 dt.15.12.2017), into the PD account of FDO, Mahadevpur for the demarcation of the area by Cement Concrete pillars.</p>
(iii)	The Compensatory Afforestation (CA) shall be raised and maintained by the State Forest Department over 2.325 ha out of the 187.677 ha of non-forest land identified in Sy. No. 169 of Peddamunagala and in Sy No.139 ha & 147 of Thimmapuram in Chandampet Mandal of Nalgonda District at the cost of user agency.	<p>The User Agency has deposited an amount of Rs.33,92,600/- (part of Rs.93,48,050/-) towards CA Scheme, into the account of TELANGANA STATE CAMPA, New Delhi Lodhi Complex, with UTR No. IDBIR52017121515415778 dt.15-12-2017, against the project FP/TG/WATER/19331/2016. The same is reflected online at Ministry's portal and copy is enclosed.</p>
(iv)	The State Government has proposed 2.325 ha of non-forest land for CA under the subject proposal as part of 187.677 ha of non-forest land identified for entire TDWSP projects (Mission Bhageeratha Project). The CA land identified to the extent of 187.677 ha for the Mission Bhageeratha project under the working control of WLM division, Nagarjunasagar shall be apportioned project wise including the CA area identified for the present proposal and all the relevant details like DGPS coordinates, map, CA scheme, soil suitability certificate etc shall be uploaded in the Ministry's online portal against the subject proposal.	<p>Out of 187.677 ha identified in 3 survey numbers i.e., Peddamunagala(Sy.No.169), Thimmapuram (Sy.No.139 &147)] in Chandampet Mandal of Nalgonda District for CA, under jurisdiction of the FDO, WLM Division, Nagarjunasagar, the non-forest land to an extent of 2.325 ha is demarcated with DGPS coordinates. The co-ordinates, map, CA scheme and soil suitability certificate etc is uploaded in the Ministry's web portal against the subject proposal.</p>
(v)	Identified CA land and approved CA scheme shall not be changed without the prior approval of the Central Government.	<p>The User Agency has agreed and submitted undertaking that the identified CA land and approved CA scheme will not be changed without the prior approval of the Central Government, which is enclosed herewith. Further, the condition to the extent of no change in approved CA scheme and non-forest CA land will be complied by the State Forest Department.</p>
(vi)	Non-forest land identified for raising compensatory afforestation shall be transferred and mutated in favour of the State Forest Department before issue of the Stage-II clearance;	<p>The non-forest land identified for raising compensatory Afforestation has been transferred and mutated in favour of the State Forest Dept. (Copies enclosed).</p>

(vii)	Non-forest land which is transferred and mutated in favour of the State Forest Department for the purpose of compensatory afforestation, shall be declared as Reserved Forest under Section-4 or Protected Forest under Section-29 of the Indian Forest Act, 1927 or under the relevant Section(s) of the local Forest Act. The Nodal Officer must report compliance within a period of 6 months from the date of grant of final approval and send a copy of the original notification declaring the non-forest land under Section 4 or Section 29 of the Indian Forest Act, 1927, or under the relevant section of the local Forest Act as the case may be, to this office for information and record;	The non-forest CA land transferred & mutated in favour of State Forest Department will be declared as PF/ RF under Telangana Forest Act, 1967 within a period of six months upon receipt of Stage II approval.																				
(viii)	The State Government shall charge the Net Present Value of the diverted forest land measuring 2.325 ha from User Agency as per the orders of the Hon'ble Supreme Court dated 28.03.2008 and 09.05.2008 in IA Nos.826 in 566 with related IA's in Writ Petition (Civil) No.202/1995.	The User Agency has deposited an amount of Rs.14,55,450/- [(Rs.6,42,902/- for an area of 1.027 Ha in Bhupalpally Forest Division + Rs.8,12,548/- for an area of 1.298 Ha in Mahadevpur Forest Division) (part of Rs.93,48,050/-) towards NPV, into the account of TELANGANA STATE CAMPA, New Delhi, with UTR No. IDBIR52017121515415778 Dt: 15-12-2017, against the project FP/TG/ WATER/19331/2016). The same is reflected online at Ministry's portal and copy is enclosed.																				
(ix)	Additional amount of the Net Present Value (NPV) of the diverted forest land if any, becoming due after revision of the same by the Hon'ble Supreme Court of India in future, shall be charged by the State Government from User Agency.	The User Agency has agreed and submitted undertaking that additional amount of the Net Present Value (NPV) of the diverted forest land if any , becoming due after revision of the same by the Hon'ble Supreme Court of India in future will be deposited, which is enclosed herewith.																				
(x)	The funds received from the User Agency towards Compensatory Afforestation and Net Present Value under this project shall be deposited in the respective bank account of Telangana State CAMPA. The User Agency shall compulsorily deposit the CA and other levies only by generating challan through the Ministry's website.	<p>The User agency has generated a challan through the Ministry's website for deposition of an amount of Rs.93,48,050/- as a part of consolidated remittance of Rs.3,60,94,832/- remitted vide UTR No. IDBIR52017121515415778 dt.15.12.2017 into the account of TELANGANA STATE CAMPA, New Delhi. The following are details:</p> <table><tr><th>Sl. No</th><th>Description</th><th>:</th><th>Amount (in Rs.)</th></tr><tr><td>1.</td><td>CA</td><td>:</td><td>33,92,600</td></tr><tr><td>2.</td><td>NPV</td><td>:</td><td>14,55,450</td></tr><tr><td>3.</td><td>Other charges</td><td>:</td><td>45,00,000</td></tr><tr><td></td><td>TOTAL</td><td></td><td>93,48,050</td></tr></table> <p>The same is reflected online at Ministry's portal and copy is enclosed.</p>	Sl. No	Description	:	Amount (in Rs.)	1.	CA	:	33,92,600	2.	NPV	:	14,55,450	3.	Other charges	:	45,00,000		TOTAL		93,48,050
Sl. No	Description	:	Amount (in Rs.)																			
1.	CA	:	33,92,600																			
2.	NPV	:	14,55,450																			
3.	Other charges	:	45,00,000																			
	TOTAL		93,48,050																			

(xi)	The conditions recommended by the DFO, Mahadevpur Division & DFO, Bhupalpally Division in part II of the application shall also be executed at the cost of the user agency;	The User Agency has deposited an amount of Rs.45,00,000/- towards others viz., construction of two Supervisory Huts to ensure the protection of forest (Rs.30,00,000/-), Erection of publicity awareness boards (Rs.9,00,000/-) and Purchase of Fire Fighting equipment (Rs.6,00,000/-) (part of Rs.93,48,050/- out of deposited amount of Rs.3,60,94,832/-) into the account of TELANGANA STATE CAMPA, New Delhi, with UTR No. IDBIR52017121515415778 dated 15.12.2017. As per the conditions stipulated by the FDO, Bhupalpally and Mahadevpur in Part-II of the application. The same is reflected online at Ministry's portal and copy is enclosed.
(xii)	The muck generated in the earth cutting if any, will be disposed of at designated dumping sites and in no case the muck/debris will be disposed of on the forest areas.	The User Agency has agreed and submitted undertaking that muck generated in the earth cutting if any, will be disposed off at designated dumping sites and in no case the muck/debris will be disposed off in the forest areas, which is enclosed herewith.
(xiii)	Tree felling in the proposed forest area shall be carried out wherever necessary, with the prior permission of the Divisional Forest Officer concerned.	<p>The user agency has agreed and submitted an undertaking that Tree felling in the proposed forest area will be carried out wherever necessary, with the prior permission of the FDO/DFO concerned. The UA has deposited funds towards extraction of tree growth</p> <p>The User Agency has deposited an amount of Rs.1,66,107/- for an area of 1.027 Ha in Bhupalpally Forest Division (part of Rs.7,36,307/- with UTR No. IDIBH17349115567 dt.15.12.2017) into the account of FDO, Bhupalpally for the extraction of tree growth in the proposed area by the Forest Department.</p> <p>Like-wise, the UA has also deposited an amount of Rs.79,343/- for an area of 1.298 Ha in Mahadevpur Forest Division (part of Rs.5,07,433/- with UTR No. IDIBH17349115860 dt.15.12.2017) into the account of FDO, Mahadevpur for the extraction of tree growth in the proposed area by the Forest Department.</p>
(xiv)	State Forest Department shall carry out translocation of the trees wherever feasible at the cost of User Agency.	The UA has agreed and submitted undertaking to trans locate the trees, wherever feasible instead of felling the trees at the cost of user agency, which is enclosed herewith.
(xv)	The UA shall provide free access to the water for the Forest Department for supply to water holes in wildlife area and to nearby forest nurseries.	The User Agency has agreed and submitted undertaking to provide free access to the water for the Forest Department for supply to water holes in wildlife area and to nearby forest nurseries, which is enclosed herewith.

(xvi)	The forest land proposed for diversion shall under no circumstances be transferred or sublet to any other agency, department or person without prior approval of the Central Government.	The User Agency has agreed and submitted undertaking that under no circumstance the land proposed for diversion will be transferred to any other agency, department or person without prior approval of the central Govt.
(xvii)	The layout plan of the proposal shall not be changed without the prior approval of the Central Government.	The User Agency has agreed and submitted undertaking that the Layout plan of the proposal will not be changed without prior approval of the Central Government.
(xviii)	Minimal disturbance should be ensured by creating labour camps outside the forest area as far as possible and it will be the responsibility of the UA to ensure that the labourers & staff engaged in execution of work do not destruct nearby forest flora & fauna.	The User Agency has agreed and submitted undertaking to ensure minimal disturbance by creating labour camps outside the forest area as far as possible. Further, ensured that the labourers & staff engaged in execution of work will not destruct nearby forest flora & fauna.
(xix)	The total forest area utilized for the project shall not exceed 2.325 ha and the forest area diverted shall not be used for any purpose other than those shown in the diversion proposal.	The User Agency has agreed and submitted undertaking that total forest area utilized for the project will not be exceed 2.325 ha and the forest area diverted shall not be used for any purpose other than those shown in the diversion proposal.
(xx)	User agency and the state government shall ensure compliance to provisions of the all Acts, Rules, Regulations and guidelines, for the time being in force, as applicable to the project.	The User Agency has submitted undertaking and ensured that compliance to provisions of the all Acts, Rules, Regulations and guidelines, for the time being in force, as applicable to the project.
(xxi)	Any other conditions that the Central Government or Addl. PCCF (Central) of Regional Office, Chennai may impose from time to time in the interest of afforestation, conservation and management of flora and fauna in the area, shall be complied by the user agency.	The User Agency has agreed and submitted undertaking to comply any other conditions that the Central Government or Addl. PCCF (Central) of Regional Office, Chennai may impose from time to time in the interest of afforestation, conservation and management of flora and fauna in the area.
(xxii)	The Progress of the CA as mentioned by the DFO Bhupalpally Division in SI. No 12 (v) (a) & (b) of part II of the proposal i.e. 489.035 ha of forest land and 26.91 ha of non-forest land and as mentioned by the DFO, Mahadevpur Division at SI No 12 (v) (a) of part II of the proposal i.e 51.0 ha of forest land shall be monitored by the Circle Head and a copy of such monitoring report shall be forwarded to the Regional Office to upload the same in the web portal.	The progress of the Compensatory Afforestation will be monitored by the concerned field officers and copy of the monitoring report will be forwarded to the Regional Office, MoEF & CC, Chennai through Nodal Officer for FCA, from time to time besides uploading of the same in web portal.
(xxiii)	In the event of failure to comply with any of the above conditions the user agency is liable for penal action as decided by the Additional PCCF (Central), Regional Office, Chennai.	The User Agency has agreed and submitted undertaking that in the event of failure to comply with any of the above conditions the user agency is liable for penal action as decided by the Additional PCCF (Central), Regional Office, Chennai.

Further, the stage-I clearance has been published by the User Agency in English and Telugu daily newspapers on **16.09.2018 (Copies enclosed)**.

The Government are requested to forward the condition-wise compliance report to the Ministry of Environment, Forests & Climate Change, Regional Office (South Eastern Zone), Chennai and **obtain final (Stage-II) approval** under Section 2 of Forest (Conservation) Act, 1980 and communicate the orders in the matter, at an early date.

Yours faithfully

Sd/- R.Sobha,

Principal Chief Conservator of Forests
& Head of Forest Force

Encl: (As above)

Copy to the CCF/Conservator of Forests, Warangal for information.

✓ Copy to ~~the and~~, District Forest Officer, Jayashanker- Bhupalpally and Forest Divisional Officers, Bhupalpally & Mahadevpur

Copy to the Engineer-in-Chief, Rural Water Supply & Sanitation, SRTGN Bhavan, Errum Manzil Colony, Hyderabad.

Copy to the Chief Engineer, Telangana Drinking Water Supply Project (RWS&S), Hyderabad.

Copy to the Superintending Engineer, RWS&S, Telangana Drinking Water Supply Project, MB Circle, Karimnagar.

// t.c.b.o. //


Superintendent


11/09/2019


TOP PRIORITY

**GOVERNMENT OF TELANGANA
FOREST DEPARTMENT**

Ref.No.8342/2016/FCA-1
Dated: 02.03.2020

Office of the Principal Chief Conservator of Forests &
Head of Forest Force
Telangana, "Aranya Bhavan"
Saifabad, Hyderabad - 500 002

Smt. R.Sobha, I.F.S.,
Principal Chief Conservator of Forests
& Head of Forest Force (FAC)
•❖❖❖•



Sub:- Forest (Conservation) Act, 1980 - Diversion of forest land to an extent of **2.325 Ha (Mahadevpur Division 1.298 Ha + Bhupalpally Division 1.027 Ha)** under Jayashankar-Bhupalpally District - in favour of Superintending Engineer, TDWSP Circle, Karimnagar - for laying of pipe line and construction of structures for **Segment-15/3 (Mahamutharam)** - for providing drinking water under Telangana Drinking Water Supply Project - In-principle (Stage-I) approval - Accorded - Condition-wise compliance - Submitted - **Further report - Called for** - Regarding.

- Ref:-**
1. From GoI, MoEF&CC, Regional Office, Chennai F.No.4-TSB074/ 2017-CHN/0639, dt.21.04.2017 received through Govt Memo No.482/ For.I(1)/2017 dated 01.05.2017.
 2. PCCF Ref.No.8342/2016/FCA-1 dated 10.05.2017.
 3. CCF/CF, Warangal Circle, Rc.No.2292/2016/TO dt.14.08.2019.
 4. PCCF Ref.No.8342/2016/FCA-1 dated 13.09.2019.
 5. Govt Memo No.482/For.I(1)/2017 dated 21.12.2019.
 6. From GoI, MoEF&CC, Regional Office (South Eastern Zone), Chennai F.No.4-TSB031/2016-CHN/0214 dated 07.02.2020.

•❖❖❖•

The attention of the Chief Conservator of Forests, Warangal is invited to the references cited. He is informed that on the compliance report forwarded to the Govt / GoI, the GoI, MoEF&CC, Regional Office (SEZ), Chennai vide reference 6th cited has requested to furnish additional information including report on work carried out by the User Agency in violation of FCA, 1980, **if any**, so as to enable the Ministry to consider the compliance report. A copy of the reference 6th cited is enclosed herewith.

The Chief Conservator of Forests, Warangal is therefore requested to look into the matter personally, obtain violation report, if any, together with proforma information desired by the GoI, from the field officers concerned; and submit along with his specific remarks, immediately.

This should be attended on priority basis.

Encl: (As above)

Sd/- R.M. Dobriyal,
for Principal Chief Conservator of Forests
(Head of Forest Force)

To
The Chief Conservator of Forests, Warangal.

Copy to the District District Forest Officer, Jayashanker-Bhupalpally for information and immediate necessary action(w.e).


Copy to the Forest Divisional Officers, Mahadevpur & Bhupalpally for information and immediate necessary action(w.e).

Copy to the Superintending Engineer, RWS&S, Telangana Drinking Water Supply Project, MB Circle, Karimnagar (w.e).

Copy to the Deputy Conservator of Forests (Central), Ministry of Environment, Forests & Climate Change, Regional Office (South Eastern Zone), 1st and 2nd Floor, HEPC Building, No.34, Cathedral Garden Road, Nungambakkam, Chennai-600 034 for information.

// t.c.b.o. //

Youshish
Superintendent.



-533-

GOVERNMENT OF TELANGANA
FOREST DEPARTMENT

Re No: 2292/2016/TO,
Dated: 19.03.2020

Office of the Conservator of Forests
Warangal Circle, Warangal

Sri M.J. Akbar, IFS.,
Chief Conservator of Forests /
Conservator of Forests



689
17/03/20
16/2/20

Sub:- Forest (Conservation) Act - Diversion of 2.325 Ha (Mahadevpur Division 1.298 Ha. + Bhupalpally Division 1.027 Ha.) of Forest land in Jayashankar Bhupalpally District for laying of pipe line and construction of structures for **Segment - 15/3 (Mahamutharam)** for providing drinking water under Telangana Drinking Water Supply Project - in favour of Superintending Engineer, TDWSP Circle, Karimnagar - In-principle (Stage-I) approval accorded - Condition wise Compliance report Submitted - Further report called for - Reg.

Ref: -

1. PCCF, TS, Hyderabad Rc.No.8342/2016/FCA-1, Dt.30.01.2017.
2. GOI, MOEF & CC, Chennai, F.No.4-TSB074/2017-CHN/0639, Dt.21.04.2017.
3. PCCF, TS, Hyderabad Rc.No.8342/2016/FCA-1, Dt. 10.05.2017
4. CCF/CF, Warangal Rc.No.2292/2016/TO, Dt.14.08.2019
5. GoI, MoEF, Regional Office Chennai F.No.4-TSB031/2016-CHN/0214, Dt.07.02.2020
6. PCCF, T.G., Hyderabad Rc.No.8342/2016/FCA-1, Dt.02.03.2020

15/3

Immediate attention of the District Forest Officer, Jayashankar Bhupalpally and Forest Divisional Officer, Mahadevpur is invited to the reference 6th cited above, wherein Pri. Chief Conservator of Forests (HoFF), Telangana, Hyderabad has informed that, the compliance report forwarded to the Govt / GoI. The GoI, MoEF & CC, Regional Office (SEZ), Chennai vide reference 5th cited above has requested to furnish the additional information including report on work carried out by the UA in violation of FCA 1980, if any, so as to enable the Ministry to consider the compliance report.

In this regard, the Pri.Chief Conservator of Forests (HoFF), Telangana, Hyderabad has requested to submit the violation report, if any, together with proforma information desired by the GoI with specific remarks.

Sl. No.	Name of the proposals and proposal number	Extent of Area diverted	Date of Stage - I approval	Copy of Government order for the project	Working permission order issued for the proposals if so details thereof	Whether any non-forestry works has been started in the diverted area without obtaining working permission / Stage-II approval if yes details thereof;	Status of the submission of compliance report.
1	2	3	4	5	6	7	8

Therefore, the District Forest Officer, Jayashankar and Forest Divisional Officers, Bhupalpally and Mahadevpur are requested to look into the matter personally and submit the violation report, if any, together with above proforma information desired by the GoI with specific remarks for onward submission to the Pri.Chief Conservator of Forests (HoFF), Telangana, Hyderabad immediately.

Sd/- M.J.Akbar.,
Chief Conservator of Forests /
Conservator of Forests,
Warangal Circle, Warangal.

To
The District Forest Officer,
Jayashankar Bhupalpally &
Forest Divisional Officer,
Bhupalpally & Mahadevpur Divisions

Black

-535-

**GOVERNMENT OF TELANGANA
FOREST DEPARTMENT**

Rc.No. 301/2016/TO
Date: .01.2021

O/o. District Forest Officer,
Jayashankar Bhupalpally

**Sri. SV Pradeep Kumar Setty, IFS
FAC: District Forest Officer,**

Sub:- Forest (Conservation) Act, 1980 – Diversion of forest land to an extent of 2.325 Ha (Mahadevpur Division 1.298 Ha + Bhupalpally Division 1.027 Ha) under Jayashankar Bhupalpally District – in favour of Superintendent Engineer, TDWSP Circle, Karimnagar – for laying of pipe line and construction of structures for Segment-15/3 Mahamuttam for providing drinking water under Telangana Drinking Water Supply Project – In-principle (Stage-I) approval – Accorded – Condition wise compliance – submitted – Further report – called for – Regarding.

Ref:- 1. From GoI, MoEF&CC, Regional office (South Eastern Zone) Chennai, F.No.4-TSB031/2016-CHN/0214, dt: 07.02.2020
2. PCCF, TS, Hyd Rc.No.8342/2016/FCA-1, Dt.02.03.2020

The attention of the Forest Divisional Officers, Bhupalpally and Mahadevpur is invited to the references cited. He is informed that on the compliance report forwarded to the Govt/ GoI, MoEF&CC, Regional office (South Eastern Zone) Chennai vide reference 1st cited has requested to furnish additional information including report on work carried out by the User Agency in violation of FCA, 1980, if any, so as to enable the Ministry to consider the compliance report.


Therefore, the Forest Divisional Officers, Bhupalpally and Mahadevpur is requested to look into the matter personally, obtain violation report, if any, together with proforma information desired by the GoI, from the field officers concerned and submit along with his specific remarks immediately.

This should be attended on priority basis

Encl: As above



District Forest Officer,
Jayashankar Bhupalpally

To,
The Forest Divisional Officers,
Bhupalpally and Mahadevpur Divisions.


6.1.2021

Copy submitted to the Chief Conservator of Forests, Warangal Circle, Warangal for favour of kind information.

DESPATCHED


Despatch Clerk


District Forest Officer,
Jayashankar Bhupalpally

**GOVERNMENT OF TELANGANA
FOREST DEPARTMENT**

Rc.No.2041/2020/TO,
Dt. .01.2021

O/o the District Forest Officer,
Jayashankar District.

From
Sri SV Pradeep Kumar Setty, IFS,
FAC: District Forest Officer,
Jayashankar District,
Bhupalpally.

To,
The Chief Conservator of
Forests, Warangal Circle,
Warangal

Sir,

Sub:- TSFD- TKHH - MGNREGS - Establishment of Nurseries for raising of tall plants along National Highways and R&B Roads in Telangana State under MGNREGS - Procurement of seedlings for conversion of bag plants - Rates finalized at District level by the District procurement committee of Jayashankar Bhupalpally District - Information submitted - Regarding.

Ref:- 1. PCCF, TS, Hyd, Rc.No. 7248/SF-III, dt: 01.07.2020
2. MOM of District procurement committee, dt: 29.10.2020

-ooOoo-

I am submitting herewith the rate Rs. 9.60 per plant approved by the District Procurement Committee of Jayashankar Bhupalpally for supply of Avenue plants for raising of tall plants along National Highways and R&B Roads under MGNREGS. Minutes of district procurement committee is submitted herewith.

Hence, the Prl. Chief Conservator of Forests (HoFF), TS, Hyderabad is requested to forward the above rate per plant to the Commissioner Rural Development, Hyderabad including in the template for conversion of bag plants into 9x11 bag size of NH series under MGNREGS during the year 2020-21

This is submitted for favour of kind information and necessary action.

Enc: As above

Your's faithfully

District Forest Officer,
Jayashankar Bhupalpally

Copy submitted to the Prl. Chief Conservator of Forests (SF), TS, Hyderabad for favour of kind information and necessary action.

Enc: As above

Your's faithfully

District Forest Officer,
Jayashankar Bhupalpally

Revised reply email on 4.1.2020
low down effect

-537-

TOP PRIORITY

**GOVERNMENT OF TELANGANA
FOREST DEPARTMENT**

Ref.No.8342/2016/FCA-1
Dated: 02.03.2020

Office of the Principal Chief Conservator of Forests &
Head of Forest Force
Telangana, "Aranya Bhavan",
Saifabad, Hyderabad - 500 004.

Smt. R.Sobha, I.F.S.,
Principal Chief Conservator of Forests
& Head of Forest Force (FAC)

•<0340>•

Sub:- Forest (Conservation) Act, 1980 - Diversion of forest land to an extent of **2.325 Ha (Mahadevpur Division 1.298 Ha + Bhupalpally Division 1.027 Ha)** under Jayashankar-Bhupalpally District - in favour of Superintending Engineer, TDWSP Circle, Karimnagar - for laying of pipe line and construction of structures for **Segment-15/3 (Mahamutharam)** - for providing drinking water under Telangana Drinking Water Supply Project - In-principle (Stage-I) approval - Accorded - Condition-wise compliance - Submitted - **Further report - Called for - Regarding.**

- Ref:-**
1. From GoI, MoEF&CC, Regional Office, Chennai F.No.4-TSB074/ 2017 CHN/0639, dt.21.04.2017 received through Govt Memo No.482/ For.I(1)/2017 dated 01.05.2017.
 2. PCCF Ref.No.8342/2016/FCA-1 dated 10.05.2017.
 3. CCF/CF, Warangal Circle, Rc.No.2292/2016/TO dt.14.08.2019.
 4. PCCF Ref.No.8342/2016/FCA-1 dated 13.09.2019.
 5. Govt Memo No.482/For.I(1)/2017 dated 21.12.2019.
 6. From GoI, MoEF&CC, Regional Office (South Eastern Zone), Chennai F.No.4-TSB031/2016-CHN/0214 dated 07.02.2020.

•<0340>•

The attention of the Chief Conservator of Forests, Warangal is invited to the references cited. He is informed that on the compliance report forwarded to the Govt / GoI, the GoI, MoEF&CC, Regional Office (SEZ), Chennai vide reference 6th cited has requested to furnish additional information including report on work carried out by the User Agency in violation of FCA, 1980, **if any**, so as to enable the Ministry to consider the compliance report. A copy of the reference 6th cited is enclosed herewith.

The Chief Conservator of Forests, Warangal is therefore requested to look into the matter personally, obtain violation report, if any, together with proforma information desired by the GoI, from the field officers concerned; and submit along with his specific remarks, immediately.

This should be attended on priority basis.

Encl: (As above)

Sd/- R.M. Dobriyal,
for Principal Chief Conservator of Forests
(Head of Forest Force)

To
The Chief Conservator of Forests, Warangal.

Copy to the District District Forest Officer, Jayashankar-Bhupalpally for information and immediate necessary action(w.e).

Copy to the Forest Divisional Officers, Mahadevpur & Bhupalpally for information and immediate necessary action(w.e).

Copy to the Superintending Engineer, RWS&S, Telangana Drinking Water Supply Project, MB Circle, Karimnagar (w.e).

Copy to the Deputy Conservator of Forests (Central), Ministry of Environment, Forests & Climate Change Regional Office (South Eastern Zone). 1st and 2nd Floor.

भारत सरकार

GOVERNMENT OF INDIA

पर्यावरण, वन एवं जलवायु परिवर्तन मंत्रालय

MINISTRY OF ENVIRONMENT, FORESTS & CLIMATE CHANGE

Regional Office (South Eastern Zone),

1st & 2nd floor, HEPC Building, No.34, Cathedral Garden Road,

Nungambakkam, Chennai - 600034, Tel. 044-28222041,

e-mail: ro.moefccc@gov.in / roefccc@gmail.com



IMPORTANT - URGENT

F.No.4-TSB031/2016-CHN/0214

Date 07 February, 2020

Principal Secretary to the Government,
Environment, Forests, Science & Technology Department,
Telangana State Secretariat, Hyderabad

Subject: Diversion of 1.481 ha of forest land in Nalgonda Division for laying of pipelines and construction of structures in segment - 5 for providing safe drinking water under Telangana Drinking Water Supply Project in favour of Superintending Engineer, TDWSP Circle, Hyderabad- reg

Please refer to the subject and it is to inform that the State Government vide letter No.4785/For.1(1)/2016 dated 20.12.2019 has furnished compliance report on conditions stipulated in the Stage I approval issued by this office.

It appears that (as per the visuals of kml file uploaded in the online application) the User Agency has already carried out projects works in the forest area for which stage I approval was issued by the GoI and it appears that additional forest area has been used as also approved layout plan has been changed. As per the Ministry's guidelines with respect to the linear projects, User Agency may take up the tree felling and commencement of the work only after deposition of all levies under the project and completing transfer and mutation of CA land in favour of the Forest Department and with a working permission order from the State Government / competent authority;

I am directed to request to furnish the following information urgently:

- Extent of forest area in which non forestry work has already been carried out by the User Agency and details report on changes in layout plan;
- Copy of the working permission issued, if any, issued for the project;
- A detailed report on action taken by Forest Department on User Agency, if work has been carried out without working permission;
- The DFO, Kagaznagar Forest Division in part II of the online application has reported that the density of the vegetation in the proposed forest area for

[Signature]

diversion as 0 and Eco Class-I. As per the calculation of NPV reported in compliance report, NPV has been charged @ rate of 6,26,000/- per ha i.e. for the Eco Class III, Open Forest Category. As per the information provided in Part II NPV shall be charged @7,30,000/- per ha. Hence, views on the above mentioned discrepancy may be reported;

In addition to the above, I am directed to forward again the proforma which has already been sent by this office earlier and to request to furnish information including report on work carried out by the User Agency in violation of FCA, 1980. if any, so as to enable this office to considering the compliance reports of the below mentioned TDWSP projects for issuing of Stage II approval;

1. Diversion of 2.325 ha (Mahadevpur Division 1.298 ha + Bhupalpally Division 1.027 ha) of forest land in Jayashankar District for laying of pipeline and construction of Structures in segment-15/3 (Mahamutharam) for providing drinking water under Telangana Drinking Water Supply project in favour of Superintending Engineer, TDWSP Circle, Karimnagar
2. Diversion of 3.254 ha of forest land in Warangal (North) Divisions for laying of pipeline and construction of structures in segment - 20/1 (Ramappa) for providing water to Mulugu Constituency in Warangal District under Telangana Drinking Water Supply Project in favour of Superintending Engineer, TDWSP (RWS&S) Circle, Warangal
3. Diversion of 3.105 ha of forest land in erstwhile Warangal (North) Divisions for laying of pipelines and construction of structures in Segment 15/6 (Bhupalpally) for providing safe drinking water under Telangana Drinking Water Supply Projects in favour of Superintending Engineer, TDWSP (RWS&S) Circle, Warangal
4. Diversion of 3.807 ha of forest land in erstwhile Karimnagar East Division of Warangal District and presently in Mahadevpur Forest Division of Bhupalpally (Jayashankar) District for laying of pipeline and construction of Structures in segment-15/4 (Mahadevpur) under Telangana Drinking Water Supply project in favour of Superintending Engineer, TDWSP (RWS&S) Circle, Karimnagar
5. Diversion of 3.308 ha of forest land in Nizamabad Divisions for laying of pipeline and construction of structures in segment - 12/2 (Jukkal) for providing safe drinking water to Nizamabad District under Telangana Drinking Water Supply Project in favour of Superintending Engineer, TDWSP (RWS&S) Circle, Nirmal.

20/1


6. Diversion of 3.582 ha (2.739 +0.843) of forest land in erstwhile WLM Division, Medak, for laying of pipeline in segment - 8/2(Singuru) for providing safe drinking water under Telangana Drinking Water Supply Project in favour of Superintending Engineer, TDWSP (RWS&S) Circle, Sangareddy

Yours faithfully,

(Dr.K.Ganesh Kumar)
Deputy Conservator of Forests (Central)

Copy to:

1. The Principal Chief Conservator of Forests (HoFF)/Nodal Officer (FCA), Office of the Principal Chief Conservator of Forests, Forests Department, Govt. of Telangana, Aranya Bhavan, Saifabad, Hyderabad, PIN- 500 004.
2. The Superintending Engineer, Rural Water Supply and Sanitation, Uppal Rangareddy District, Telangana 500039


(Dr.K.Ganesh Kumar) 12/26
Deputy Conservator of Forests (Central)

Sl. No	Name of the proposal and proposal Number	Extent of area diverted	Date of Stage I approval	Copy of the Government Order for the project	Working permission order issued for the proposal, if so, details thereof;	Whether any non forestry work has been started in the diverted area without obtaining working permission / Stage II approval, if yes, details thereof;	Status of the submission of compliance report
01							
02							
03							
67							


act

TOP-PRIORITY

**GOVERNMENT OF TELANGANA
FOREST DEPARTMENT**

Ref.No.03/2015/FCA-1 (iii)
Dated: 12.01.2021

Office of the Principal Chief Conservator of Forests &
Head of Forest Force
Telangana, "Aranya Bhavan",
Saifabad, Hyderabad - 500 004.



Smt. R.Sobha, I.F.S.,
Principal Chief Conservator of Forests
(Head of Forest Force) (FAC)
•<0300>•

Sub:- TSFD - FCA - Diversion of forest land for laying of Pipe Line and Construction of Structures in **Warangal and Karimnagar Circles**-under Telangana Drinking Water Supply Project in favour of Superintending Engineer, RWS&S, Telangana Drinking Water Supply Project, MB Circle, Karimnagar -In principle (Stage.I) approval - Accorded - Condition-wise compliance -**Additional Information Called for** - Regarding.

Ref:-

1. GoI, MoEF&CC, Regional Office (SEZ), Chennai F.No.4-TSB031/2016-CHN/0214, Dt.07.02.2020.
2. PCCF's Ref.No.9001/2016/FCA-1, Dt.02.03.2020.
3. PCCF's Ref.No.8342/2016/FCA-1, Dt.02.03.2020.
4. PCCF's Ref.No.6558/2016/FCA-1, Dt.02.03.2020.
5. PCCF's Ref.No.3186/2016/FCA-1, Dt.02.03.2020.
6. GoI, MoEF&CC, Regional Office (South Eastern Zone), Chennai F.No.4-TSB055/2017-CHN/1953, Dt.18.06.2020.

•<0300>•

Attention of the officers noted in the address entry is invited to the references 1st to 6th cited. It is informed that vide reference 2nd to 5th cited this office has requested to furnish the additional information sought by GoI, MoEF&CC, Regional Office Chennai vide reference 1st cited, for the segments **(15/3, 15/4, 15/6 and 20/1)** for taking necessary action for issuing orders for Stage-II (Final approval) from Regional Office, Chennai, but till now no information is received in this office. Therefore, the concerned field officers are once again requested to furnish the following information:

1. Whether the User Agency started and/or completed the work before issue of Stage II or without obtaining working permission after Stage I Approval. If yes, date of commencement and completion of the work.
2. Whether any show cause notice is issued to the user agency, for taking up works before obtaining any working permission.
3. Whether there is any deviation noticed in the alignment and construction of pipelines and structures respectively as against the KML files submitted, based on which Stage I had been approved.
4. Whether there is any extra area/length diverted than the area/ length for which Stage I is issued.

Further, it is informed that in addition to the above the GoI, MoEF&CC, Regional Office, Chennai vide reference 6th cited has requested to furnish the information in the prescribed proforma (copy enclosed) to all the Telangana Drinking Water Supply Projects for which Stage-I approval has been accorded by Regional Office.

In view of the above, the field officers noted in the address entry are also requested to furnish the additional information sought vide reference 12th cited for the segments namely **(15/3, 15/4, 15/6 and 20/1)**.

It is further requested to furnish similar information for the segments **17/3** also while furnishing the compliance report for the segments **viz., 15/1, 15/7, 20/2 and 20/3**, so that the same may be forwarded to the Government of India for according final Stage II approval under Forest (Conservation) Act, 1980. The format for the information to be submitted is also tabulated segment wise in an excel sheet and