


-439-

**GOVERNMENT OF TELANGANA**  
**OFFICE OF THE EXECUTIVE ENGINEER, MB GRID DIVISION, PEDDAPALLI.**



**FROM:**

Sri. P.Tirupati Rao, B.Tech.,  
Executive Engineer,  
MB Grid Division, Peddapalli.

**TO:**

The District Forest Officer,  
Jayashankar Bhupalpally Dist.,  
Bhupalpally.

Lr. No: AEE3/MB/Grid/PDPL/Forest/15/4/Compliance Report/3/2019, Dt: 25.04.2019.

Sir,


Sub:- Mission Bhagiratha Grid Division, Peddapalli – Mission Bhagiratha – FCA 1980 – Proposal for Diversion of 3.807 Ha of forest land in Mahadevpur Division for laying of pipe line and construction of structures in Segment-15/4 (Mahadevpur) for providing safe drinking water under Telangana Drinking Water Supply Project in favour of Superintending Engineer, TDWSP (RWS&S) Circle, Karimnagar–Stage-I approval accorded – Revised Compliance Report– Submitted with attested copies – Stage-II Clearance – Request – Regarding.

- Ref:-
- 1) F.No.4-TSB073/2017-CHN/0635 Dt: 21.04.2017 of the Government of India, Ministry of Environment, Forests & Climate Change, Regional Office (South Eastern Zone), Chennai.
  - 2) Rc. No. 2974/2016/S4, Dt: 21.10.2017 of the Forest Divisional Officer, Mahadevpur.
  - 3) T/o. Lr. No: JE3/KRMN/MB/Forest/15/4/Compliance Report/2018, Dt: 29.07.2018.
  - 4) Ref. No. 6558/2016/FCA-I, Dt: 16.10.2018 of Principal Chief Conservator of Forests and Head of Forest Forces, TS, Hyderabad.
  - 5) Lr. No: JE3/KRMN/MB/Forest/15/4/Compliance Report/2/2019, Dt:02.04.2019. of the Superintending Engineer, MB Circle, Karimnagar.
  - 6) Rc.NO.: 292/2016/TO, Dt:24.04.2019 of the District Forest Officer, Jayashankar Bhupalpally .

-o0o-

In continuous to the reference (8) cited above, the condition wise compliance reports are herewith submitting with all enclosures duly attested and requesting to process forest permissions for granting of Stage-II clearance of the forest segment -15/4 (Mahadevpur).

Yours faithfully,

  
Executive Engineer,

MB Grid Division, Peddapalli.

Encl: 1. Compliance Reports (5) sets.

2. References of the Funds Deposited (UTRs)- Attested.

3. Mutation & Transfer confirmation from APCCF-Attested.

4. Paper publications of forest stage-I clearances-Attested.

1) Copy submitted to the Superintending Engineer, MB Circle, Karimnagar for kind information.

2) Copy submitted to the Forest Divisional Officer, Mahadevpur for Favour of information.



—(44)—

The consolidated condition wise **compliance report** for the Segment-15/4 (Mahadevpur) is submitted to the **Forest Divisional Officer, Mahadevpur, Jayashankar Bhupalpally District** as Follows:

C.NO.	Description of the Condition	Compliance
1	2	3
(i)	Legal status of the diverted forest land shall remain unchanged.	Will be complied with. An undertaking is submitted.
(ii)	The demarcation of the proposed forest area shall be carried out by erecting 4 feet high cement concrete pillars duly numbered at an interval of 20 meters at the cost of User Agency.	The Telangana Drinking Water Supply Corporation Ltd., Hyderabad has deposited an amount of Rs.7,78,700/- (part of Rs.12,58,505/- with UTR No. IDIBH17349115860 Dt: 15-12-2017) into the account of Forest Divisional Officer, Mahadevpur for the Demarcation of the area by concrete pillars.
(iii)	The Compensatory Afforestation (CA) shall be raised and maintained by the State Forest Department over 3.807 ha out of the 187.677 ha of non-forest land identified in Sy. No. 169 of Peddamunagala and in Sy No.139 ha & 147 of Thimmapuram in Chandampet Mandal of Nalgonda District at the cost of user agency.	The Telangana Drinking Water Supply Corporation Ltd., Hyderabad has deposited an amount of Rs.55,55,200/- (part of Demand amount Rs.1,02,38,382/- out of Deposited amount of Rs.3,60,94,832/-) towards CA Scheme, into the account of TELANGANA STATE CAMPA, New Delhi Lodhi Complex, with UTR No. IDBIR52017121515415778 Dt: 15-12-2017, against the project FP/TG/WATER/18944/2016.
(iv)	The State Government has proposed 3.807 ha of non-forest land for compensatory afforestation under the subject proposal as part of 187.677 ha of non-forest land identified for entire TDWSP projects (Mission Bhageeratha Project). The CA land identified to the extent of 187.677 ha for the Mission Bageeratha project under the working control of WLM division, Nagarjunassagar shall be apportioned project wise including the CA area identified for the present proposal and all the relevant details like DGPS coordinates, map, CA scheme, soil suitability certificate etc shall be uploaded in the Ministry's online portal against the subject proposal.	Will be complied with. An undertaking is submitted.
(v)	Identified CA land and approved CA scheme shall not be changed without the prior approval of the Central Government.	Will be complied with. An undertaking is submitted.
(vi)	Non-forest land identified for raising compensatory afforestation shall be transferred and mutated in favour of the State Forest Department before issue of the Stage-II clearance;	Transferred & mutated in favour of Forest Department (The Non-forest land identified in Nagarjunasagar WLM Division is mutated and Copies of Mutation with DGPS Survey Maps are herewith enclosed).



(vii)	Non-forest land which is transferred and mutated in favour of the State Forest Department for the purpose of compensatory afforestation, shall be declared as Reserved Forest under Section-4 or Protected Forest under Section-29 of the Indian Forest Act, 1927 or under the relevant Section(s) of the local Forest Act. The Nodal Officer must report compliance within a period of 6 months from the date of grant of final approval and send a copy of the original notification declaring the non-forest land under Section 4 or Section 29 of the Indian Forest Act, 1927, or under the relevant section of the local Forest Act as the case may be, to this office for information and record;	Not Applicable to UA.
(viii)	The State Government shall charge the Net Present Value of the diverted forest land measuring 3.807 ha from User Agency as per the orders of the Hon'ble Supreme Court dated 28.03.2008 and 09.05.2008 in IA Nos.826 in 566 with related IA's in Writ Petition (Civil) No.202/1995.	The Telangana Drinking Water Supply Corporation Ltd., Hyderabad has deposited an amount of Rs.23,83,182/- (part of Demand amount Rs.1,02,38,382/- out of Deposited amount of Rs.3,60,94,832/-) towards NPV, into the account of TELANGANA STATE CAMPA, New Delhi Lodhi Complex, with UTR No. IDBIR52017121515415778 Dt: 15-12-2017, against the project FP/TG/WATER/18944/2016.)
(ix)	Additional amount of the Net Present Value (NPV) of the diverted forest land if any, becoming due after revision of the same by the Hon'ble Supreme Court of India in future, shall be charged by the State Government from User Agency.	Will be complied with. An undertaking is submitted.
(x)	The funds received from the User Agency towards Compensatory Afforestation and Net Present Value under this project shall be deposited in the respective bank account of Telangana State CAMPA. <b><u>The User Agency shall compulsorily deposit the CA and other levies only by generating challan through the Ministry's website.</u></b>	The User agency has generated a challan through the Ministry's website for an amount of Rs.1,02,38,382/- (out of Deposited amount of Rs.3,60,94,832/-) towards Compensatory Afforestation and Net Present Value under this project including levies towards mitigation measures for the forest conservation etc and deposited the same into the account of TELANGANA STATE CAMPA, New Delhi Lodhi Complex, with UTR No. IDBIR52017121515415778 Dt: 15-12-2017, against the project FP/TG/WATER/18944/2016.
(xi)	The conditions recommended by the FDO, Mahadevpur Division in part II of the application shall also be executed at the cost of the user agency;	The Telangana Drinking Water Supply Corporation Ltd., Hyderabad has deposited Rs.15,00,000/- for the construction of Supervisory Hut to ensure the protection of forest and Rs.8,00,000/- for the Erection of publicity cum awareness boards 30 Nos. (part





		of Demand amount Rs.1,02,38,382/- out of Deposited amount of Rs.3,60,94,832/- including the Engaging of protection Watchers) into the account of TELANGANA STATE CAMPA, New Delhi Lodhi Complex, with UTR No. IDBIR52017121515415778 Dt: 15-12-2017, against the project FP/TG/WATER/18944/2016.as per the conditions stipulated by the FDO Mahadevpur in Part-II of the application.
(xii)	The muck generated in the earth cutting if any, will be disposed off at designated dumping sites and in no case the muck/debris will be disposed off in the forest areas.	Will be complied with. An undertaking is submitted.
(xiii)	Tree felling in the proposed forest area shall be carried out wherever necessary, with the prior permission of the Divisional Forest Officer concerned.	Will be complied with. An undertaking is submitted. Further, the Telangana Drinking Water Supply Corporation Ltd., Hyderabad has deposited an amount of Rs.4,79,805/- (part of Rs.12,58,505/- with UTR No. IDIBH17349115860 Dt: 15-12-2017) into the account of Forest Divisional Officer, Mahadevpur for the extraction of tree growth in the proposed area by the Forest Department.
(xiv)	State Forest Department shall carry out translocation of the trees wherever feasible at the cost of User Agency.	Will be complied with. An undertaking is submitted.
(xv)	The UA shall provide free access to the water for the Forest Department for supply to water holes in wildlife area and to nearby forest nurseries.	Will be complied with. An undertaking is submitted.
(xvi)	The forest land proposed for diversion shall under no circumstances be transferred or Sub-let to any other agency, department or person without prior approval of the Central Government.	Will be complied with. An undertaking is submitted.
(xvii)	The layout plan of the proposal shall not be changed without the prior approval of the Central Government.	Will be complied with. An undertaking is submitted.
(xviii)	Minimal disturbance should be ensured by creating labour camps outside the forest area as far as possible and it will be the responsibility of the UA to ensure that the labourers & staff engaged in execution of work do not destruct nearby forest flora & fauna.	Will be complied with. An undertaking is submitted.
(xix)	The total forest area utilized for the project shall not 3.807 ha and the forest area diverted shall	Will be complied with. An undertaking is submitted.





- 447 -

	not be used for any purpose other than those shown in the diversion proposal.	
(xx)	User agency and the State Government shall ensure compliance to provisions of the all Acts, Rules, Regulations and Guidelines, for the time being in force, as applicable to the project.	Will be complied with. An undertaking is submitted.
(xxi)	Any other conditions that the Central Government or Addl. PCCF (Central) of Regional Office, Chennai may impose from time to time in the interest of afforestation, conservation and management of flora and fauna in the area, shall be complied by the user agency.	Will be complied with. An undertaking is submitted.
(xxii)	The Progress of the Compensatory Afforestation as mentioned by the DFO Mahadevpur Division in Sl. No 12 (v) (a) of part II of the proposal i.e. 51.0 ha of forest land shall be monitored by the Circle Head and a copy of such monitoring report shall be forwarded to the Regional Office to upload the same in the web portal.	Not Applicable to UA.
(xxiii)	In the event of failure to comply with any of the above conditions the user agency is liable for penal action as decided by the Additional PCCF (Central), Regional Office, Chennai.	Will be complied with. An undertaking is submitted.


  
Superintending Engineer  
MB Circle, Karimnagar. ✓  




- 449 -

**Undertaking to Condition-(i)**

I hereby undertake and confirm that, the legal status of the diverted forest land will remain unchanged in respect diversion of 3.807 ha of forest land in Mahadevpur Division, Jayashankar Bhupalpally District for laying of pipe line and construction of structures in Segment-15/4 (Mahadevpur) for providing safe drinking water under Telangana Drinking Water Supply Project in favour of Superintending Engineer, TDWSP (RWS&S) Circle, Karimnagar.

  
Superintending Engineer  
MB Circle, Karimnagar. ✓






**Undertaking to conditions-(iv) & (v)**

I hereby undertake in respect of diversion of 3.807 ha of forest land in Mahadevpur Division, Jayashankar Bhupalpally District for laying of pipe line and construction of structures in Segment-15/4 (Mahadevpur) for providing safe drinking water under Telangana Drinking Water Supply Project in favour of Superintending Engineer, TDWSP (RWS&S) Circle, Karimnagar, the following:

- a) The State Government has proposed 3.807 ha of non-forest land for compensatory afforestation under the subject proposal as part of 187.677 ha of non-forest land identified for entire TDWSP projects (Mission Bhageeratha Project). The CA land identified to the extent of 187.677 ha for the Mission Bageeratha project under the working control of WLM division, Nagarjunassagar shall be apportioned project wise including the CA area identified for the present proposal and all the relevant details like DGPS coordinates, map, CA scheme, soil suitability certificate etc shall be uploaded in the Ministry's online portal against the subject proposal.
- b) Identified CA land and approved CA scheme will not be changed without the prior approval of the Central Government.



  
SuperIntending Engineer  
MB Circle, Karimnagar.



**Undertaking to pay additional amount of Net Present Value (NPV)- conditions-(ix)**

I hereby undertake to pay the additional amount of Net Present Value (NPV) of the diverted forest land if any, becoming due after revision of the same by the Hon'ble Supreme Court of India in future.

I also hereby undertake to pay the differential NPV amount, if any, due to escalation or revision of NPV, as and when demanded by the Forest Department in respect of diversion of 3.807 ha of forest land in Mahadevpur Division, Jayashankar Bhupalpally District for laying of pipe line and construction of structures in Segment-15/4 (Mahadevpur) for providing safe drinking water under Telangana Drinking Water Supply Project in favour of Superintending Engineer, TDWSP (RWS&S) Circle, Karimnagar.

  
Superintending Engineer  
MB Circle, Karimnagar. 





- 455 -

**Undertaking to carry out planned muck disposal condition-(xii)**

I hereby undertake to dispose the muck generated in the earth cutting if any, will be disposed off at designated dumping sites and in no case the muck/debris will be disposed off in the forest areas in respect of diversion of 3.807 ha of forest land in Mahadevpur Division, Jayashankar Bhupalpally District for laying of pipe line and construction of structures in Segment-15/4 (Mahadevpur) for providing safe drinking water under Telangana Drinking Water Supply Project in favour of Superintending Engineer, TDWSP (RWS&S) Circle, Karimnagar.




**Superintending Engineer  
MB Circle, Karimnagar.**





**Undertaking to condition-(xiii)**

I hereby undertake that, the tree felling in the proposed forest area will be carried out wherever necessary, with the prior permission of the Divisional Forest Officer concerned, in respect of diversion of 3.807 ha of forest land in Mahadevpur Division, Jayashankar Bhupalpally District for laying of pipe line and construction of structures in Segment-15/4 (Mahadevpur) for providing safe drinking water under Telangana Drinking Water Supply Project in favour of Superintending Engineer, TDWSP (RWS&S) Circle, Karimnagar.



Superintending Engineer  
MB Circle, Karimnagar. ✓








- 459 -

Undertaking to conditions- (xiv) & (xv)

I hereby undertake in respect of diversion of 3.807 ha of forest land in Mahadevpur Division, Jayashankar Bhupalpally District for laying of pipe line and construction of structures in Segment-15/4 (Mahadevpur) for providing safe drinking water under Telangana Drinking Water Supply Project in favour of Superintending Engineer, TDWSP (RWS&S) Circle, Karimnagar, the following:

- a) State Forest Department shall carry out translocation of the trees wherever feasible at the cost of User Agency.
- b) The UA shall provide free access to the water for the Forest Department for supply to water holes in wildlife area and to nearby forest nurseries.

  
Superintending Engineer  
MB Circle, Karimnagar. 





1000

**Undertaking to conditions- (xvi), (xvii) & (xix)**

I hereby undertake in respect of diversion of 3.807 ha of forest land in Mahadevpur Division, Jayashankar Bhupalpally District for laying of pipe line and construction of structures in Segment-15/4 (Mahadevpur) for providing safe drinking water under Telangana Drinking Water Supply Project in favour of Superintending Engineer, TDWSP (RWS&S) Circle, Karimnagar, the following:

- a) The forest land proposed for diversion shall under no circumstances be transferred or sublet to any other agency, department or person without prior approval of the Central Government.
- b) The layout plan of the proposal shall not be changed without the prior approval of the Central Government.
- c) The total forest area utilized for the project will not exceed 3.807 ha and the forest area diverted will not be used for any purpose other than those shown in the diversion proposal.

  
Superintending Engineer  
MB Circle, Karimnagar







-463-

Undertaking to condition-(xviii)

I hereby undertake to ensure minimal disturbance by creating labour camps outside the forest area as far as possible and it will be the responsibility of the UA to ensure that the labourers & staff engaged in execution of work fob not destruct nearby forest flora & fauna, in respect of diversion of 3.807 ha of forest land in Mahadevpur Division, Jayashankar Bhupalpally District for laying of pipe line and construction of structures in Segment-15/4 (Mahadevpur) for providing safe drinking water under Telangana Drinking Water Supply Project in favour of Superintending Engineer, TDWSP (RWS&S) Circle, Karimnagar.

  
Superintending Engineer  
MB Circle, Karimnagar.






Undertaking to conditions-(xx), (xxi) and (xxiii)

I hereby undertake in respect of diversion of 3.807 ha of forest land in Mahadevpur Division, Jayashankar Bhupalpally District for laying of pipe line and construction of structures in Segment-15/4 (Mahadevpur) for providing safe drinking water under Telangana Drinking Water Supply Project in favour of Superintending Engineer, TDWSP (RWS&S) Circle, Karimnagar, the following:

- a) User agency and the State Government shall ensure compliance to provisions of the all Acts, Rules, Regulations and Guidelines, for the time being in force, as applicable to the project.
- b) Any other conditions that the Central Government or Addl. PCCF(Central) of Regional Office, Chennai may impose from time to time in the interest of afforestation, conservation and management of flora and fauna in the area, will be complied by the user agency.
- c) In the event of failure to comply with any of the above conditions the user agency is liable for penal action as decided by the Additional PCCF (Central), Regional Office, Chennai.

  
Superintending Engineer  
MB Circle, Karimnagar.



15/3 15/4 15/1

- 467 -

NEFT: MESSAGE DETAILS	
UTR Number	IDIBR52017121515415778
Transaction Branch	1674
Value Date	15/12/2017
Amount	36094832.00 (93,48,050 + 1,02,38,382 + 1,65,08,400)
Commission	0
Beneficiary Details	
Beneficiary Account	037100101029963
Beneficiary Name	TELANGANA CAMPA
Beneficiary Address	NEW DELHI LODHI COMPLEX
IFSC CODE	CORP0000371
Remitting Customer Details	
Account Number	6432456786
Remitter's Name	TELANGANA DRINKING WATER SUPPLY CORPORATION LTD.
Remitter's Address	ROOM NO.302, THIRD FLOOR, SRTGN BHAWAM, ERRAMANZIL, HYDERABAD
Sender's To Receiver Information	
Details of Payment	
Error Code	
Fund Status	



**//ATTESTED//**

*PC*  
**Executive Engineer**  
**MB Grid Divn, Peddapally**



2011-12-15

2011-12-15  
2011-12-15

15/3 15/4 15/1

- 469 -

NEFT: MESSAGE DETAILS	
UTR Number	IDIBR52017121515415778
Transaction Branch	1674
Value Date	15/12/2017
Amount	36094832.00 (93,48,050 + 1,02,38,382 + 1,65,04,400)
Commission	0
Beneficiary Details	
Beneficiary Account	037100101029963
Beneficiary Name	TELANGANA CAMPA
Beneficiary Address	NEW DELHI LODHI COMPLEX
IFSC CODE	CORP0000371
Remitting Customer Details	
Account Number	6432456786
Remitter's Name	TELANGANA DRINKING WATER SUPPLY CORPORATION LTD.
Remitter's Address	ROOM NO.302, THIRD FLOOR, SRTGN BHAWAM, ERRAMANZIL, HYDERABAD
Sender's To Receiver Information	
Details of Payment	
Error Code	
Fund Status	



**//ATTESTED//**

**Executive Engineer**  
**MB Grid Divn, Peddapally**







- 471 -

krishna murthy &lt;ratnamurthy12@gmail.com&gt;

**Fwd: Non-forest CA land identified by RWS &S in Nagarjuna Sagar WLM division**

FCA APCCF &lt;ccfcampa.apfd@gmail.com&gt;

Mon, Oct 1, 2018 at 6:13 PM

To: krishna murthy &lt;ratnamurthy12@gmail.com&gt;, Krupakar Reddy &lt;krupakar.reddy.gantla@gmail.com&gt;

Cc: DCF FCA &lt;dcffca@gmail.com&gt;, Mohd Yousuf Shareef &lt;shareef0309@gmail.com&gt;, P K Jha &lt;pkjhaforest@yahoo.co.in&gt;

To

ENC RWS&amp;S Dept.

Pl instruct all concerned to furnish the compliance reports for the 41 segments for which CA land is tagged in areas mutated in Nagarjunasagar WLM Division for obtaining final Stage II clearance, within a fortnight.

Also ensure that the funds in BIOSOT and PD ACCOUNTS of DFOs are deposited, while forwarding compliance to all conditions in Stage I.

R. Sobha, IFS,  
Addl.Pr. Chief Conservator of Forests (FCA)  
O/o Pr. CCF, (HoFF), Telangana, Hyderabad.  
Ph: 040-23231625, FAX: 23231934  
Mobile: 9491053220

----- Forwarded message -----

From: DCF FCA Telangana &lt;dcffca@gmail.com&gt;

Date: Mon, Oct 1, 2018 at 4:37 PM

Subject: Non-forest CA land identified by RWS &amp;S in Nagarjuna Sagar WLM division

To: campa apccf &lt;ccfcampa.apfd@gmail.com&gt;

Madam,

Please find the details of non-forest CA lands identified by RWS&S Department in Nagarjuna Sagar WLM division.

These lands are tagged for 41 Drinking Water Projects. The mutation and transfer certificates are received.

UA has to furnish compliance reports for obtaining Stage II approvals.

For certain Segments deposition of funds into BIOSOT and DFO/PD accounts are awaited.

--

With regards,  
P. Sreenivasa Rao  
DCF(IT)

Mission Bhageeratha - Tagging of WLM NSagar CA lands.xlsx  
13K

**//ATTESTED//**

**Executive Engineer**  
MB Grid Divn, Peddapally

10

10. 10. 10. 10. 10.

10. 10. 10. 10. 10.  
10. 10. 10. 10. 10.

-473-

Government of Telangana  
Rural Water Supply & Sanitation department  
Office of the Engineer-In-Chief, RWS&S, TS, Hyderabad

Memo No.AEE2/DEE4/ GRID/Forest/2015 Dt: 03/10/2018

Sub: TDWSP - RWS&S - Non-forest land identified by RWS&S in Nagarjuna  
sagar WLM Division- tagging of 41 Forest Segments to CA lands at NSagar  
by TSFD - instructions issued - reg.

Ref:- email dated 1.10.2018 from APCCF,FCA, TSFD.

\* \* \*

Through the reference cited above, the Addl.Prj.Chief Conservator of Forests,  
FCA, TSFD has informed that 41 forest segments of TDWSP (list enclosed) for which CA  
land has been tagged on in areas mutated in Nagarjuna sagar WLM Division.

In this regard, it is hereby strictly instructed to all the Executive Engineers /  
Superintending Engineers TDWSP to complete the process of submission of compliance  
report for obtaining Stage II approval. A model Copy of the compliance report has  
already mailed to all the Executive Engineers / Superintending Engineers TDWSP  
earlier. However a model copy of compliance report is again emailed to all the Executive  
Engineers / Superintending Engineers TDWSP for reference.

It may be treated as most urgent.

- Encl: 1. List of 41 Forest Segments Tagged on CA land at WLM NSagar.  
2. Model copy of the Compliance report.

To  
All the Executive Engineer, TDWSP  
All the Superintending Engineer, TDWSP

G. K. Rao  
31/10/18  
Engineer-in-Chief  
RWS&S, TDWSP,  
Telangana State

//ATTESTED//

Executive Engineer  
MB Grid Divn, Peddapally




- 475 -

**TDWSP - Forests - Tagging of WLM Nsagar CA Lands**

Id	Village	Sy_no	Segment_No	Area_Ha	Executive Engineer, TDWSP
1	Thimmapuram	139	1-3	2.829	Sri B Srinivas
2	Thimmapuram	139	15-4	3.807	Sri K.Rajendra Kumar, Peddapally
3	Thimmapuram	139	16-1	4.972	Sri K.Rajendra Kumar, Peddapally
4	Thimmapuram	139	17-1	3.713	Sri K.Ramulu, Mehbubabad
5	Thimmapuram	139	20-1	3.254	Sri Manikyal Rao
6	Thimmapuram	139	20-2	1.989	Sri Manikyal Rao
7	Thimmapuram	139	20-3	22.258	Sri Manikyal Rao
8	Thimmapuram	139	21-1	4.145	Sri P.Krishna Reddy, Nirmal
9	Thimmapuram	139	21-3	3.623	Sri P.Krishna Reddy, Nirmal
10	Thimmapuram	139	21-4	3.838	Sri P.Krishna Reddy, Nirmal
11	Thimmapuram	139	21-5	3.060	Sri P.Krishna Reddy, Nirmal
12	Thimmapuram	139	21-6	3.029	Sri P.Krishna Reddy, Nirmal
13	Thimmapuram	139	22-2	3.876	Sri G.Venkataramana, Asifabad
14	Thimmapuram	139	22-3	4.684	Sri G.Venkataramana, Asifabad
15	Thimmapuram	139	23-3	3.386	Sri A.Srinivas, Mancheria
16	Thimmapuram	139	5	1.481	Sri Madhu babu, Suryapet
17	Thimmapuram	147	22-15	4.805	Sri G.Venkataramana, Asifabad
18	Thimmapuram	147	22-9	4.158	Sri G.Venkataramana, Asifabad
19	Thimmapuram	147	25-7	6.926	Sri K.Ravinder, Kothagudem
20	Pedda Munigala	169	1-1	5.430	Sri Sitaram Reddy, Kalwakurthy
21	Pedda Munigala	169	1-2	9.624	Smt. Jayabai
22	Pedda Munigala	169	1-5	3.701	Smt. Jayabai
23	Pedda Munigala	169	1-8	4.986	Sri Sitaram Reddy, Kalwakurthy
24	Pedda Munigala	169	12-2	3.307	Sri Chowdary Babu, Nizamabad
25	Pedda Munigala	169	15-3	2.325	Sri K.Rajendra Kumar, Peddapally
26	Pedda Munigala	169	15-6	3.105	Sri K.Rajendra Kumar, Peddapally
27	Pedda Munigala	169	21-2	4.698	Sri P.Krishna Reddy, Nirmal
28	Pedda Munigala	169	22-1	4.714	Sri G.Venkataramana, Asifabad
29	Pedda Munigala	169	22-4	2.425	Sri G.Venkataramana, Asifabad
30	Pedda Munigala	169	22-5	2.643	Sri G.Venkataramana, Asifabad
31	Pedda Munigala	169	22-7	1.177	Sri G.Venkataramana, Asifabad
32	Pedda Munigala	169	22-8	3.655	Sri G.Venkataramana, Asifabad
33	Pedda Munigala	169	23-2	3.822	Sri A.Srinivas, Mancheria
34	Pedda Munigala	169	25-1	4.675	Sri K.Ravinder, Kothagudem
35	Pedda Munigala	169	25-13	3.964	Sri K.Ravinder, Kothagudem
36	Pedda Munigala	169	25-15	4.519	Sri K.Ravinder, Kothagudem
37	Pedda Munigala	169	25-3	4.562	Sri K.Ravinder, Kothagudem
38	Pedda Munigala	169	26-2	4.702	Sri Sham Rao, Khammam
39	Pedda Munigala	169	3-1	3.952	Sri Sampat Reddy, Chowtuppal
40	Pedda Munigala	169	7	12.230	Sri Anjaneyulu, Ranga Reddy
41	Pedda Munigala	169	8-2	3.582	Sri Suresh, Medak

**//ATTESTED//**

  
**Executive Engineer**  
**MB Grid Divn, Peddapally**



-477-

**GOVERNMENT OF TELANGANA**  
**DEPARTMENT OF INFORMATION AND PUBLIC RELATIONS : HYDERABAD**

**Letter No : 005332**

**Date: 15-09-2018**

**From:**  
The Commissioner,  
Information & Public Relations Department,  
Samachar Bhavan, A.C Guards,  
Hyderabad - 500028.

**To**  
RWS&S, TDWSP Department, Hyderabad.

Sir/Madam

**Sub:- I&PR Department - Advertisement Section - Release of advertisement to news papers -Intimation -Regarding**

**Ref:-1: Letter Reference No. AEE4/DEE-III/GRID/Forest/2015, Dt. 15.09.2018 of the Engineer in Chief, Rural Water Supply and Sanitation Department, Telangana Drinking Water Supply Project, TDWSP, Hyderabad., RWS&S, TDWSP Department, Hyderabad.**

**2: R.O. No .1846-DP/CL/ADVT/1/2018-19 Dated 15-Sep-2018**

**3: Add Approval of CIPR dated 15-09-2018.**

\*\*\*

I am to inform that the advertisement sent vide reference 1st cited, has been released to the following news papers, vide reference 2nd cited :-

Sl.No	Name of the News Paper	Edition & Date of Publication	Amount
1	NEW INDIAN EXPRESS	Hyderabad, 16-09-2018	38400 /-
2	EENADU	Rest of Hyderabad., 16-09-2018	46272 /-
Total			Rs. 84672 /-

(Rupees Eighty Four Thousand Six Hundred Seventy Two Only)

I further inform that the news papers in which the advertisement has been published will be send to you by the news paper offices concerned. The I&PR Department will not send the news papers.

Yours faithfully,  
Nagaiah Kamble  
For Commissioner.

**//ATTESTED//**

**Executive Engineer**  
**MB Grid Divn, Peddapally**

2

10/10/10  
10/10/10



**GOVERNMENT OF TELANGANA**  
**RURAL WATER SUPPLY AND SANITATION DEPARTMENT**  
**TELANGANA DRINKING WATER SUPPLY PROJECT**  
**O/o The Engineer in Chief, RWS&S, TDWSP, Hyderabad.**

**NOTIFICATION**

In-principle approval for diversion of forest land in the following segments of erstwhile Karimnagar district has been issued. The details of proposal no., segment no., segment name and area including reference no. of Stage I approval accorded are given hereunder. For Further details and other conditions please visit Forest Website: [forestclearance.nic.in](http://forestclearance.nic.in). 1). Proposal No.FP/IGWATER/23410/2017. 19 Jagdial 4.035 ha. G.O.Rt.No.38(EFS&T)(For.) Dept. dt:27.3.2017. 2). Proposal No.FP/IGWATER/17291/2015. 14 Sircilla 4.848 ha. G.O.Rt.No. 202(EFS&T)(For.) Dept. dt:16.12.2016. 3). Proposal No. FP/IGWATER/ 23807/ 2017. 15-1 Konampeta 5.805 ha. F.No.4-TSOB82/2017-CHN/1075,dt:12.7.2017. 4). Proposal No.FP/IGWATER/19331/2016. 15-3 Mahansulpharam 2.325 ha. F.No.4-TSOB74/2017-CHN/0639,dt:21.4.2017. 5). Proposal No. FP/IGWATER/ 18944/2016. 15-4 Mahadevpur 3.807 ha. F.No.4-TSOB73/2017-CHN/0635, dt:21.4.2017. 6). Proposal No. FP/IGWATER/18945/2016. 15- 5 Yellampally 1.178 ha. G.O.Rt.No. 31(EFS&T)(For.) Dept. dt:5.1.2017. 7). Proposal No. FP/IGWATER/19856/2016. 16-7 Manchali 7.762 ha. F.No.4-TSOB87/2017-CHN/1113, dt: 18.7.2017. 8). Proposal No.FP/IGWATER/20146/2016. 16-1 Peddapalli- Ramagundam 4.972 ha. F.No.4-TSOB90/2016-CHN/0316, dt:28.2.2017. 9). Proposal No.FP/IGWATER/24033/2017. 16-3 LMD Ruzarabad G.O.Rt.No.54(EFS&T)(For.) Dept dt:28.04.2017. **Sd/- Engineer in Chief,**  
**RWS&S, TDWSP, TS, Hyd.**  
DIPR No. 1018 OFCL-Agencys/ADVT/2018-19. Dt: 15.09.2018



**INDIAN  
EXPRESS**

Sun, 16 September 2018

[epaper.newindianexpress.com/](http://epaper.newindianexpress.com/)



**//ATTESTED//**

**Executive Engineer**  
**MB Grid Divn, Peddapally**

1. *Chlorophyll a* (Chl *a*)

<sup>a</sup> The number of subjects who were included in each group was 10.



## తెలంగాణ ప్రభుత్వము

గ్రామీణ నీటి సరఫరా మరియు పారిశుధ్య శాఖ

తెలంగాణ త్రాగునీటి సరఫరా పథకం  
ఇంజనీర్-ఇన్-చీఫ్ కార్యాలయం: RWS&S, TDWSP, హైదరాబాద్.

## ప్రకటన

పూర్వ కరీంనగర్ జిల్లాలోని అటవీ భూములను ఈ క్రింది సెగ్మెంట్కు బదలాయించడానికి సూత్రప్రాయంగా అనువుతము పొందడమైనది. సెగ్మెంట్ యొక్క ప్రతిపాదన సంఖ్య సెగ్మెంట్ సంఖ్య- పేరు, ఏరియా మరియు స్టేజ్-1 అనుమతులనూచి సంఖ్య వివరాలను ఈ క్రింద ఇవ్వడమైనది. మరింత సమాచారం, ఇతర నిబంధనల కోసం దయచేసి అటవీ శాఖ వెబ్సైట్ forestclearance.nic.in చూడండి.

1. ప్రతిపాదన సంఖ్య: FP/TG/WATER/23410/2017.

13 జగిత్యాల 4.035 ha. G.O.Rt. No. 38/EFS&T(For.I) Dept/ dt: 27.3.2017

2. ప్రతిపాదన సంఖ్య: FP/TG/WATER/17291/2015.

14 సిరిసిల్ల 4.846 ha. G.O.Rt. No. 202/EFS&T(For.I) Dept/ dt: 16.12.2016

3. ప్రతిపాదన సంఖ్య: FP/TG/WATER/23807/2017.

15-1 కోనంపేట 9.305 ha. F.No.4-TSC082/2017-CHN/1075, dt: 12.7.2017

4. ప్రతిపాదన సంఖ్య: FP/TG/WATER/19331/2016.

15-3 మహాముత్తారం 2.325 ha. F.No.4-TSB074/2017-CHN/0639, dt: 21.4.2017

5. ప్రతిపాదన సంఖ్య: FP/TG/WATER/18944/2016.

15-4 మహాదేవపూర్ 3.807 ha. F.No.4-TSB073/2017-CHN/0635, dt: 21.4.2017

6. ప్రతిపాదన సంఖ్య: FP/TG/WATER/18946/2016.

15-5 ఎల్లంపల్లి 1.179 ha. G.O.Rt.No. 3/EFS&T(For.I) Dept/ dt: 5.1.2017

7. ప్రతిపాదన సంఖ్య: FP/TG/WATER/19856/2016.

15-7 మంథని 7.762 ha. F.No.4-TSC087/2017-CHN/1113, dt: 18.7.2017

8. ప్రతిపాదన సంఖ్య: FP/TG/WATER/20146/2016.

16-1 పెద్దపల్లి-రామగుండ్లం 4.972 ha. F.No.4-TSB030/2016-CHN/0316, dt: 28.2.2017

9. ప్రతిపాదన సంఖ్య: FP/TG/WATER/24033/2017.

16-3 LMD ముజ్జూరాబాద్ G.O.Rt.No. 54/EFS&T(For.I) Dept. dt: 28.04.2017

DIPR No. 1846DP/CL/ADVT/1/2018-19

సం- ఇంజనీర్-ఇన్-చీఫ్, RWS&S, TDWSP, TS, హైదరాబాద్

ATTTESTED

Executive Engineer  
MB Grid Divn, Peddapally

2

10/10/1911

10/10/1911  
10/10/1911

- 483 -

o/c

**GOVERNMENT OF TELANGANA  
FOREST DEPARTMENT**

From  
Sri. G.Ravi, ACF,  
Forest Divisional Officer,  
Wildlife Management,  
Nagarjunasagar.

To  
The Additional Principal Chief Conservator  
of Forests (FCA),  
Aranya Bhavan,  
Hyderabad.

**Rc.No. 1087/2014/S3, Dt: 18.09.2018**

Sir,

Sub:- TDWSP Sub Division Mallepally - Providing Water Supply to 5 constituencies with AKBR (Krishna River) as source in Nalgonda - Govt land - Transfer of Govt. land of Govt. land to an ext of ACs 463-70 cents to Forest Dept under Compensatory Afforestation - Devarakonda Division - Neredugommu Mandal - CA lands identified to Forest Department - handing over of CA lands to Forest Department - Reg.

\*\*\*\*

Adverting to the reference cited above, I herewith submit the DCPS Survey maps along with Mutation, Panchanama certificates in Four sets. Further it is submitted that CA Areas in 3 No.s Survey numbers handed over to the Forest Department.

This is submitted for favour of information and necessary action.

Encl: As above

Yours faithfully,

Forest Divisional Officer  
Wildlife Management  
Nagarjunasagar

Copy submitted to the Conservation of Forests, Field Director, Achampet for necessary information and necessary action.

Forest Divisional Officer  
Wildlife Management  
Nagarjunasagar

(ARUN)  
25/9/18  
05 PCF(IT)

**//ATTESTED//**

Executive Engineer  
MB Grid Divn, Peddapally











100

100

100

100

-489-

GOVERNMENT OF TELANGANA  
TELANGANA DRINKING WATER SUPPLY PROJECT  
OFFICE OF THE DEPUTY EXECUTIVE ENGINEER  
TDWSP SUB DIVISION MALLEPALLY

From:  
K.Sreedhar Reddy  
Dy. Executive Engineer,  
TDWSP Sub Division, Mallepally.

To:  
The Tahasildars,  
Revenue Mandal,  
Neredugommu and Chandampet

Lr. No: AEE/MB/forest/CAland/2017-18, Dt: 07/09/2017

Sir,

Sub:- TDWSP Sub Division Mallepally - "Providing Water supply to 5 constituencies with AKBR (Krishna River) as source in Nalgonda -Govt. land- transfer of Govt land to an ext of ACs463-70 cents to Forest dept under compensatory afforestation - requested- Reg.

Ref:- 1) G.O.Ms.No.189 dt 06-08-2016 of Revenue(Assn.I) dept Govt. of Telangana

<<<>>>

It is to inform that vide reference 1st cited, the Government of Telangana Issued a G.O.Ms No.189 for transfer of Government land to an extent of Total Acs463-70 cents situated in Sy.No.169 an extent of Acs.241-76 cents, Pedamunigal(V), in sy.No.147 an extent of Acs39-26 cents and in sy.No.139 to an extent of ACs 182-71 cents, Thimmapura (V) of Chandampet Mandal to Forest department under compensatory afforestation in lieu of forest land being required by the PR and RD department for Water grid project.

In this regard, You are requested to transfer the Government land to the Forest department wildlife as per departmental procedures as early as possible.

Yours faithfully,

*(Signature)*

Deputy Executive Engineer  
TDWSP Sub Division Mallepally

Copy submitted to.

The Revenue Divisional Officer, Division Devarakonda

The Forest Divisional Officer, Nagarjuna Sagar.

The Executive Engineer TDWSP, Division, Choutuppal

The Forest Range Officer, Devarakond for favour of information and necessary



**//ATTESTED//**

*(Signature)*  
Executive Engineer

MR Grid Divn, Peddapally

12. 24. 1961. 1. 1. 1962.

1961. 1. 1. 1962.



-491-

GOVERNMENT OF TELANGANA  
TELANGANA DRINKING WATER SUPPLY PROJECT  
OFFICE OF THE DEPUTY EXECUTIVE ENGINEER  
TDWSP SUB DIVISION MALLEPALLY

From:  
**K.Sreedhar Reddy**  
Dy.Executive Engineer,  
TDWSP Sub Division, Mallepally.

To:  
The Forest Divisional Officer,  
Wildlife Management Division,  
Nagarjunasagar.

Lr. No:MB/ forest-CA land/2016-17, Dt: 17/09/2018

Sir,

Sub:- TDWSP Sub Division Mallepally - "Providing Water supply to 5 constituencies with AKBR (Krishna River) as source in Nalgonda -Submission of compensatory afforestation land DGPS Maps- requested- Reg.

<<<>>>

I am here with submitting the 7 sets of DGPS Survey colour maps of compensatory afforestation land(CA land) with an extent of Total Acs463-70 cents situated in Sy.No.169 an extent of Acs.241-76 cents,Pedamunigal(V), in sy.No.147 an extent of Acs39-26 cents and in sy.No.139 an extent of Acs 182-71 cents,Thimmapura (V) of Chandampet Mandal handing over to the Forest Department under Water grid project duly signed by the Revenue official and User agency.And the same has been taken over by the Forest official for further necessary action.

Yours faithfully,

*K. Sreedhar Reddy*  
Deputy Executive Engineer  
TDWSP Sub Division Mallepally

Copy submitted to  
The Executive Engineer TDWSP, Division, Choutuppal  
The Forest Range Officer, Devarakonda for favour of Information and necessary action.

*Sr,  
Received 7 sets Maps  
G. Anurag (NTA)  
17/09/18  
o/o. FDO, NLM, N. Sagar*

**ATTESTED**

*rd*  
Executive Engineer  
MB Grid Divn, Peddapally

100

100

GOVERNMENT OF TELANGANA  
REVENUE DEPARTMENT

493

From  
V Ravi Shankar  
Tahsildar Neredugommu

To  
The Forest Range Officer  
Devarakonda.

Dated: 01/11/2017

Tr. No. B/806/2017

Sir

Sub:- TDWSP sub Division Mallepally -- Providing Water supply to 5 constituencies with AKBR (Krishna River) as source in Nalgonda -- Govt land -- transfer of Govt. land of Govt land to an ext of ACs 463.70 cents to Forest dept under compensatory afforestation - Devarakonda Division-Neredugommu mandal - CA lands identified to forest Department -- Handing over of C.A Lands to Forest Department -Report- Reg

- Ref:- 1) The District Collector Nalgonda Tr.No.F1/9706/2015-1 Dated 06/12/2016.  
2) This Office Pro.No. B/806/2017 Dt: 31-10-2017

\*\*\*

As Per the directions of the District Collector Nalgonda. vide reference 1st cited above I have been handed over the following C.A Lands Village Wise as shown below to Forest Department.

Sl.No	Name of the Village	Sy.No	Extent in accers
1	Peddamunigal	169	241.76
	Total		241.76
2	Thimmapuram	147	39.26
3	Thimmapuram	139	182.71
	Total		221.97
	Grand Total		463.73

I enclosed herewith the Panchanama copies Pertains to the above villages duly conducted Panchanama for taking further action.

Yours faithfully

*V Ravi Shankar*  
Tahsildar  
Neredugommu Mandal

copy submitted:- to the District Collector Nalgonda for favoar of kind information.  
Copy submitted:- to the Revenue Divisional Officer, Devarkonda. for favoar of kind information  
Copy submitted:- to the Dy.Executive Engineer,TDWSP Sub Division, Mallepally, for information

//ATTESTED//

*Pt*  
Executive Engineer

MB Grid Divn, Peddapally

Scanned by CamScanner

100

100

100



-495-

GOVERNMENT OF TELANGANA  
REVENUE DEPARTMENT

Date: 01.11.2017

Statement showing the particular of compensatory afforestation lands handed over and taken over, Thimmapuram village of Neredokoppa Mandal, Nalgonda District

Sl.No	Survey No	Name of village	Extent		Classification	Remark
			Acres.	Cents		
1	147	Thimmapuram	39	26	Government land	The lands which are handed over for compensatory afforestation of Providing Water supply to 3 constituencies (Krishna River) as source in Nalgonda
2	139	Thimmapuram	182	71	Government land	The lands which are handed over for compensatory afforestation of Providing Water supply to 5 constituencies (Krishna River) as source in Nalgonda
Total			221	97		

హరిదాస్  
సేదగుమ్మ మండలం  
నల్గొండ జిల్లా

(Taken over by)  
FOREST RANGE OFFICER  
Wild Life Management  
DEVARAKO

01/11/2017

//ATTESTED//

Executive Engineer  
MB Grid Divn, Peddapally

1. *Chlorophyll a* and *Chlorophyll b* were determined by the method of Arar and Collins (1971).

[illegible]

1. *Phragmites australis* (Cav.) Trin. ex Steud.

విద్యుత్ సరఫరా

అంతర్గత ప్రాజెక్టులను నిర్వహించి అలభ్యతను ప్రాజెక్టుల కేటాయింబడిన అటవీ కాటా మూలములను బదులుగా ఉపయోగించి ఉపయోగించి నిరేడుగము మండలములోని గ్రామములలో మూలములను కేటాయింబడినందున దాని స్వయం పరుసూ పంచనామ నిర్వహించుట.

క్రమ సంఖ్య	పంచనామ పేరు తండ్రి పేరు	వయస్సు	పాత
1	జిల్లా లక్ష్మణ్ శం బాలయ్య రి. అచూపురం	42	ప్రకాశం SC సూదన్
2	గడ్డం వెంకటయ్య శి మల్లయ్య రి. అచూపురం	35	ప్రకాశం SC సూదన్
3	బాడ ప్రత్యూషారెడ్డి శి. అచూపురం	50	ప్రకాశం SC సూదన్
4	ఎల్ల అనుపతయ్య శి. వెంకటయ్య	40	ప్రకాశం SC సూదన్
5	మంగల దేవయ్య శి. పాపయ్య	66	ప్రకాశం SC సూదన్

పైన తెలిపిన మును (5) మంది పంచులము స్థానిక అధికారి నిరేడుగము మండలం, రెవెన్యూ ఇన్స్పెక్టర్ నిరేడుగము మండల సర్వేయర్ నిరేడుగము మండలము మరియు గ్రామ రెవెన్యూ అధికారి, అచూపురం గ్రామము, అటవీ సెక్షన్ అధికారి అటవీ కాటా/బీట్ అధికారి పేరును మరకు అచూపురం గ్రామ సర్వేయర్/39, 147ల నందు DGPS సర్వే ప్రకారం మరియు తనుకొన్న కో అర్జీల ప్రకారం నిర్వహించిన విస్తీర్ణం ఎ.121-38 గుంటలు కేటాయింబడిన అట్టి భూమి మీదకు వచ్చినాము, అట్టి భూమిలో ఎటువంటి అక్రమాలు లేవు, ఇట్టి భూములను మా సమక్షములో అధికారి నిరేడుగము మండలము గారు అటవీ కాటా సెక్షన్ అధికారి/అటవీ కాటా బీట్ అధికారి అచూపురం గారికి స్వాధీనం చేర్చినారు, ప్రామాణ్యములు ఇచ్చి

విన్యాయంగా వాస్తవమని దృవపరుస్తూ ఈ క్రింది సంతకములు చేయవలెననిది.

సంఖ్య 147-39-26  
4 139-182-71  
221-38

1. అధికారి
2. మండల రెవెన్యూ ఇన్స్పెక్టర్
3. మండల సర్వేయర్
4. గ్రామ రెవెన్యూ అధికారి
5. అటవీ కాటా అధికారి/బీట్ అధికారి

R. A. R.

అచూపురం

అచూపురం

అచూపురం

1. అచూపురం
2. అచూపురం
3. అచూపురం
4. అచూపురం
5. అచూపురం

అచూపురం

అచూపురం

//ATTESTED//

Executive Engineer

Scanned By CamScanner



1. *Pharmaceutical industry*—United States—History. I. Title. II. Series.

తహశీల్దారు .....

సంఖ్య నెం. 131/986/201

నమోదము : V. రవిశంకర్

తేది 21-10-201

విషయము :-

మామి పాపము నిర్దేశించు - నల్లగొండ జిల్లా - మండలము -  
గ్రామము - ... రెవెన్యూ డాక్యుమెంటు/వారసత్వము/నివాసము ద్వారా  
పట్టా చూపుట కొరకు పోరాడుతున్న వారి చేయుట గురించి.

సూచన :-

- 1) తీ. ....
- 2) గ్రామ రెవెన్యూ అధికారి గారి వివేదిక తేది. - 20
- 3) రెవెన్యూ ఇన్స్పెక్టర్ గారి వివేదిక తేది. - 20
- 4) తీ. కలెక్టర్ కు సమర్పించిన తేది F.I. 9706/17 తేది 6-12-16

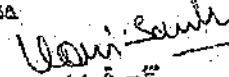

ఉత్తర్వులు :-

ఈ క్రింది చూపిన దరఖాస్తుదారుడు వారికి చెందిన మామి పాప మండ్లి రెవెన్యూ డాక్యుమెంటు/వారసత్వము/నివాసము ద్వారా పట్టా చూపు కొరకు పోరాడు 6-వీ దరఖాస్తు సమర్పించినారు

క్ర.సం	దరఖాస్తు దారుని పేరు మరియు తండ్రి/ భర్త పేరు	ఎవరిమండ్లికి కొనుగోలు రిజిస్ట్రేషన్/పాత వారసత్వం చేయబడినదో వారి పేరు	సర్వే నెం.	విస్తీర్ణం	తరీఖ	రిజిస్ట్రేషన్ నెం పాత/వారసత్వం తేది
1.	అబ్దుల్ హక్	నిర్దేశించబడిన	147 139	39.24 18277	మొత్తం ,	త్రంగుల గోదావరి రెవెన్యూ డివిజన్ సాం. రి. 9706/17 తేది 6/12/16
				221-38		

ఇట్టి విషయమై సూచన 2 మరియు 3 లో నొబలెంట్ గ్రామ రెవెన్యూ అధికారి, రెవెన్యూ ఇన్స్పెక్టర్ తగు విచారణ అలెక్షన పత్ర సమూహ (8) వారీగా తారీ చేయగా గడువు తీరిన ఎలాంటి కట్టంలేదని తెలుసు. కావున అర్జీ లోని అంశములను దాఖలుచేయు నివాసములో నివాసముగా ఉపయోగముగా ఉన్నందున పైద రెవెన్యూ స్టేట్మెంటులోని కాలము నెం. 3 లోని వారికి చెందిన మామి పాప మండ్లి కాలము (7)లో వివరించిన ప్రకారము పట్టా తో ఉంటున్నదా రాలము నెం. 2లో చూపిన వారి పేర పట్టా ఆమెలకు ఉత్తర్వులు జారీ చేయవలసి. గ్రామ రెవెన్యూ అధికారి ..... మరియు మండల అదనపు రెవెన్యూ ఇన్స్పెక్టర్ ..... ఇట్టి పట్టా చూపు ప్రతిపాదనకు సరైన రిజిస్ట్రేషన్ ద్వారా సమర్పించబడినదిగా అంగీకరిస్తున్నది.

- తీ. ....
- తండ్రి ..... గ్రామము ..... గారికి.
1. దీని ప్రకారము రెవెన్యూ అధికారిని పోలించు. గారికి.
  2. దీని ప్రతిమంబు / అదనపు రెవెన్యూ ఇన్స్పెక్టర్ తగు చర్య నిర్దిష్టము చేయవలసి.
  3. దీని ప్రతిపాదనకు పైట కొరకు.

  
 తహశీల్దార్  
 నల్లగొండ జిల్లా  
**!!ATTESTED!!**  



2

10/10/10

10/10/10

Executive Engineer  
MB Grid Divn, Peddapally

//ATTESSED//



DATE: 10/10/90

RECEIVED: 10/10/90  
10/10/90 10:10 AM





1000

1000

- 505 -

1-B నమూనా (ROR)

print date : 01/11/2017

గ్రామము పేరు : రిమ్మపూరు

విస్తీర్ణం యూనిట్లు : Acres/guntas

సంఖ్య (1)	రెవెన్యూ పేరు (2)	రెవెన్యూ పేరు (3)	సంఖ్య (4)	సంఖ్య (5)	చూపు వివరణ (6)	విస్తీర్ణం (7)	విస్తీర్ణం (8)	విస్తీర్ణం (9/10)	యజమాని/కొలుదాని పేరు (11/12)	రిజిస్టర్డ్ కాన్వయినర్ మాలిక్ పేరు (13)	రిమాండ్లు (14)
1	రిమ్మపూరు	రిమ్మపూరు	749	147/01	చేరుబావు	39	1000	0.00	సైదువు చూపు		
2			139/1		చేరుబావు	182	2800	0.00	ప్రభుత్వ చూపు		
					ముత్తం						
					విస్తీర్ణం	221	3800	0.00			

*[Signature]*  
 తహశీల్దార్  
 నేరడుగొమ్మ మండలం  
 నల్లగొండ జిల్లా

//ATTESTED//

*[Signature]*

Executive Engineer  
 MB Ganga Nivn, Peddapally

CONFIDENTIAL

Source: [redacted]  
[redacted] [redacted]

**GOVERNMENT OF TELANGANA  
REVENUE DEPARTMENT**

Date. 01.11.2017

Statement showing the particular of compensatory afforestation lands handed over and taken over, Peddamunigal village of Meredugummu mandal,  
Nalgonda District

Sl.No	Survey No	Name of village	Extent		Classification	Remark
			Acres.	Cents		
1	169	Peddamunigal	241	76	Government land	The lands which are handed over for compensatory afforestation of Providing Water supply to 5 constituencies with AKBR (Krishna River) as source in Nalgonda
Total			241	76		

Handed over by

*Ummi Sankar* 1/11/17  
తహసీల్దార్  
వేరుడుగొమ్మ మండలం  
నల్గొండ జిల్లా

*[Signature]*  
**FOREST RANGE OFFICER**  
Wild Life Management  
DEVARAKONDA


01/11/2017

**//ATTESTED//**

*[Signature]*

**Executive Engineer**  
MB Grid Divn, Peddapally

అందులో/అందు కాబట్టి అయినది 241.126 చదరపు అడుగులు. గరిష్ట సాగునీటి సౌకర్యం. 5 వ్యవసాయములు ఉన్నది  
విస్తీర్ణంగా వాస్తవము దృఢీకరించుటకు ఈ క్రింద సంతకములు చేయబడినవి.



10

విద్యుత్ శాఖ

చిలంగాన ప్రభుత్వము నిర్వహించి తలపట్టిన ~~చిలంగాన~~ ప్రాజెక్టుకు కేటాయించబడిన అటవీ శాఖ  
భూములను బడులుగా దివరకొండ డివిజన్ పరిధిలో నేరడుగొమ్ము మండలములోని ~~చిలంగాన~~  
గ్రామంలో భూములను కేటాయించబడినందున భూమి స్వాధీన పరుస్తూ పంచనామా నిర్వహించుట.

క్రమ సంఖ్య	పంచనామ పేరు తండ్రి పేరు	వయస్సు	పేరు
1	కేటావూ నెల్లె క/ం తండ్రి	42	కేటావూ
2	కేటావూ చుట్టె బ/ం నెల్లె	30	కేటావూ
3	కేటావూ నాల్లె క/ం నెల్లె	31	కేటావూ
4			
5			

పైన తెలిపిన మొత్తము (5) మంది పంచులము స్థానిక తహశీల్దార్ నేరడుగొమ్ము మండలం, రెవెన్యూ ఇన్స్పెక్టర్ నేరడుగొమ్ము మండల సర్వేయర్ నేరడుగొమ్ము మండలము మరియు గ్రామ రెవెన్యూ అధికారి ~~చిలంగాన~~ గ్రామము, అటవీ సెక్షన్ అధికారి అటవీ శాఖ/బీట్ అధికారి పేలుపు మరకు ~~చిలంగాన~~ గ్రామ సర్వే.నం. 169/6 ల నందు DGPS సర్వే ప్రకారం మరియు తీసుకొన్న కో ఆర్డినేట్ పొందుల ప్రకారం నిర్వహించిన విస్తీర్ణం ఎ. 0-76 గుంటలు కేటాయించబడిన అట్టి భూమి మీధకువచ్చినాము. ఇట్టి భూమిలో ఎటువంటి అక్రమాలు లేవు. ఇట్టి భూములను మా సమక్షములో తహశీల్దార్ నేరడుగొమ్ము, మండలము గారు అటవీ శాఖ సెక్షన్ అధికారి/అటవీ శాఖ బీట్ అధికారి ~~చిలంగాన~~ గారికి స్వాధీన పర్చినారు. పై వషయములు దిద్ది వినిపించిగా వాస్తవమని దృవపరుస్తూ ఈ క్రింది సంతకములు చేయసినది.

పంచుల సంతకములు:

1. తహశీల్దార్
2. మండల రెవెన్యూ ఇన్స్పెక్టర్
3. మండల సర్వేయర్
4. గ్రామ రెవెన్యూ అధికారి
5. అటవీ శాఖ అధికారి/బీట్ అధికారి

//ATTESTED//

Executive Engineer  
MB Grid Divn, Peddapally








THE UNIVERSITY OF CHICAGO  
LIBRARY



Executive Engineer  
MB Grid Divn, Peddapally

100

1. Chlorophyll  
2. Photosynthesis  
3. Light  
4. Water  
5. Carbon dioxide  
6. Oxygen  
7. Glucose  
8. Starch  
9. Cellulose  
10. Protein  
11. Lipids  
12. Enzymes  
13. Chloroplasts  
14. Thylakoids  
15. Stroma  
16. Grana  
17. Photosystem II  
18. Photosystem I  
19. Electron transport chain  
20. ATP synthase  
21. Calvin cycle  
22. 3-PGA  
23. RuBP  
24. Glucose-6-phosphate  
25. Starch  
26. Cellulose  
27. Protein  
28. Lipids  
29. Enzymes  
30. Chloroplasts  
31. Thylakoids  
32. Stroma  
33. Grana  
34. Photosystem II  
35. Photosystem I  
36. Electron transport chain  
37. ATP synthase  
38. Calvin cycle  
39. 3-PGA  
40. RuBP  
41. Glucose-6-phosphate  
42. Starch  
43. Cellulose  
44. Protein  
45. Lipids  
46. Enzymes  
47. Chloroplasts  
48. Thylakoids  
49. Stroma  
50. Grana  
51. Photosystem II  
52. Photosystem I  
53. Electron transport chain  
54. ATP synthase  
55. Calvin cycle  
56. 3-PGA  
57. RuBP  
58. Glucose-6-phosphate  
59. Starch  
60. Cellulose  
61. Protein  
62. Lipids  
63. Enzymes  
64. Chloroplasts  
65. Thylakoids  
66. Stroma  
67. Grana  
68. Photosystem II  
69. Photosystem I  
70. Electron transport chain  
71. ATP synthase  
72. Calvin cycle  
73. 3-PGA  
74. RuBP  
75. Glucose-6-phosphate  
76. Starch  
77. Cellulose  
78. Protein  
79. Lipids  
80. Enzymes  
81. Chloroplasts  
82. Thylakoids  
83. Stroma  
84. Grana  
85. Photosystem II  
86. Photosystem I  
87. Electron transport chain  
88. ATP synthase  
89. Calvin cycle  
90. 3-PGA  
91. RuBP  
92. Glucose-6-phosphate  
93. Starch  
94. Cellulose  
95. Protein  
96. Lipids  
97. Enzymes  
98. Chloroplasts  
99. Thylakoids  
100. Stroma  
101. Grana  
102. Photosystem II  
103. Photosystem I  
104. Electron transport chain  
105. ATP synthase  
106. Calvin cycle  
107. 3-PGA  
108. RuBP  
109. Glucose-6-phosphate  
110. Starch  
111. Cellulose  
112. Protein  
113. Lipids  
114. Enzymes  
115. Chloroplasts  
116. Thylakoids  
117. Stroma  
118. Grana  
119. Photosystem II  
120. Photosystem I  
121. Electron transport chain  
122. ATP synthase  
123. Calvin cycle  
124. 3-PGA  
125. RuBP  
126. Glucose-6-phosphate  
127. Starch  
128. Cellulose  
129. Protein  
130. Lipids  
131. Enzymes  
132. Chloroplasts  
133. Thylakoids  
134. Stroma  
135. Grana  
136. Photosystem II  
137. Photosystem I  
138. Electron transport chain  
139. ATP synthase  
140. Calvin cycle  
141. 3-PGA  
142. RuBP  
143. Glucose-6-phosphate  
144. Starch  
145. Cellulose  
146. Protein  
147. Lipids  
148. Enzymes  
149. Chloroplasts  
150. Thylakoids  
151. Stroma  
152. Grana  
153. Photosystem II  
154. Photosystem I  
155. Electron transport chain  
156. ATP synthase  
157. Calvin cycle  
158. 3-PGA  
159. RuBP  
160. Glucose-6-phosphate  
161. Starch  
162. Cellulose  
163. Protein  
164. Lipids  
165. Enzymes  
166. Chloroplasts  
167. Thylakoids  
168. Stroma  
169. Grana  
170. Photosystem II  
171. Photosystem I  
172. Electron transport chain  
173. ATP synthase  
174. Calvin cycle  
175. 3-PGA  
176. RuBP  
177. Glucose-6-phosphate  
178. Starch  
179. Cellulose  
180. Protein  
181. Lipids  
182. Enzymes  
183. Chloroplasts  
184. Thylakoids  
185. Stroma  
186. Grana  
187. Photosystem II  
188. Photosystem I  
189. Electron transport chain  
190. ATP synthase  
191. Calvin cycle  
192. 3-PGA  
193. RuBP  
194. Glucose-6-phosphate  
195. Starch  
196. Cellulose  
197. Protein  
198. Lipids  
199. Enzymes  
200. Chloroplasts  
201. Thylakoids  
202. Stroma  
203. Grana  
204. Photosystem II  
205. Photosystem I  
206. Electron transport chain  
207. ATP synthase  
208. Calvin cycle  
209. 3-PGA  
210. RuBP  
211. Glucose-6-phosphate  
212. Starch  
213. Cellulose  
214. Protein  
215. Lipids  
216. Enzymes  
217. Chloroplasts  
218. Thylakoids  
219. Stroma  
220. Grana  
221. Photosystem II  
222. Photosystem I  
223. Electron transport chain  
224. ATP synthase  
225. Calvin cycle  
226. 3-PGA  
227. RuBP  
228. Glucose-6-phosphate  
229. Starch  
230. Cellulose  
231. Protein  
232. Lipids  
233. Enzymes  
234. Chloroplasts  
235. Thylakoids  
236. Stroma  
237. Grana  
238. Photosystem II  
239. Photosystem I  
240. Electron transport chain  
241. ATP synthase  
242. Calvin cycle  
243. 3-PGA  
244. RuBP  
245. Glucose-6-phosphate  
246. Starch  
247. Cellulose  
248. Protein  
249. Lipids  
250. Enzymes  
251. Chloroplasts  
252. Thylakoids  
253. Stroma  
254. Grana  
255. Photosystem II  
256. Photosystem I  
257. Electron transport chain  
258. ATP synthase  
259. Calvin cycle  
260. 3-PGA  
261. RuBP  
262. Glucose-6-phosphate  
263. Starch  
264. Cellulose  
265. Protein  
266. Lipids  
267. Enzymes  
268. Chloroplasts  
269. Thylakoids  
270. Stroma  
271. Grana  
272. Photosystem II  
273. Photosystem I  
274. Electron transport chain  
275. ATP synthase  
276. Calvin cycle  
277. 3-PGA  
278. RuBP  
279. Glucose-6-phosphate  
280. Starch

[illegible]

-515-

## I-B నమూనా (ROR)

--- Unsigned; # --- Occupants mismatch with pattadar on the column

రిమార్కులు

print date :01/11/2017

చండలము: నేరడుగొమ్ము (23)		గ్రామము పేరు		పద్దమునగల		print date :01/11/2017	
(23.11)						విస్తీర్ణం యూనిట్లు : Acres/guntas	
పట్టాదారు పేరు (2)	చంద్ర/పర్ల పేరు (3)	ఖాతా నెంబరు (4)	సర్వే నెం. (5)	భూమి వివరణ (6)	విస్తీర్ణం (7)	శిస్తు (రూ.) (8)	పట్టాదారుకు ఏ విధంగా సంక్రమించింది/సాగు చేశారు (9/10)
(1)		(4)	(5)		(7)	(8)	యజమాని/కొలుదారు తాళిట్టు పట్టుకున్న వ్యక్తి పేరు/ఖాతా నెం. (11/12)
							రిజిస్టర్ కాని ఖాతా వివరములు (13)
							మౌలిక విలువ (14)
							రిమార్కులు
పార్లమెంటు	పార్లమెంటు	760	169	పోరంబ్ కు	241.3000	0.00	ప్రభుత్వ భూమి
				ముల్లం విస్తీర్ణం	241.3000	0.00	

E.V.R.

U. S. S. S.

తహశీల్దార్  
నేరడుగొమ్ము మండలం  
నల్లగొండ జిల్లా

గ్రామ రెవెన్యూ అధికారి  
గ్రామ రెవెన్యూ మంత్రి  
జిల్లా నల్లగొండ.

//ATTESTED//

psh

Executive Engineer  
MB Grid Divn, Peddapally

1950-1951

1952-1953  
1954-1955

