


The consolidated condition wise **compliance report** for the Segment-22/7(Vemanpally) is submitted to the Forest Divisional Officer, Bellampally, **Mancherla District** as Follows:

C.NO.	Description of the Condition	Compliance
1	2	3
(i)	Legal status of the diverted forest land shall remain unchanged.	Yes. The legal status remains unchanged. Will be complied with. An undertaking is submitted herewith.
(ii)	The demarcation of the proposed forest area shall be carried out by erecting 4 feet high cement concrete pillars duly numbered at an interval of 20 meters at the cost of User Agency.	The Telangana Drinking Water Supply Corporation Ltd., Hyderabad has deposited an amount of Rs.1013054/- with UTR No. IDIBH19189451966 Dt: 08.07.2019, into the account of Forest Divisional Officer, Bellampally for the Demarcation of the area by concrete pillars.
(iii)	The Compensatory Afforestation (CA) shall be raised and maintained by the State Forest Department over 1.177ha out of the 187.677 ha of non-forest land identified in Sy. No. 169 of Peddamunagala and in Sy No.139 ha & 147 of Thimmapuram in ChandampetMandal of Nalgonda District at the cost of user agency.	The Telangana Drinking Water Supply Corporation Ltd., Hyderabad has deposited an amount of Rs. 2210312 of Demand amount towards CA) into the account of Telangana State CAMPA, New Delhi Lodhi Complex, with UTR No. IDIBH18271168977 Dt: 28.09.2018, against the project FP/TG/WATER/19331/2016.
(iv)	The state government has proposed 1.177 ha of non forest land for compensatory afforestation under the subject as part of 187.677ha of non forest land identified for entire TDWSP projects (Mission Bhageeratha project). The CA land identified to the extent of 187.677ha for the mission bhageeratha project under the working control of WLM division, Nagarjunasagar shall be apportioned project wise including the CA area identified for the present proposal and all the relevant details like DGPS coordinates, map, CA scheme, soil suitability certificate etc shall be uploaded in the Ministry's online portal against the subject proposal.	Not Applicable to User Agency.
(v)	Identified CA land and approved CA scheme shall not be changed without the prior approval of the Central Government.	Not Applicable to User Agency.
(vi)	Non-forest land identified for raising compensatory afforestation shall be transferred and mutated in favour of the State Forest Department before issue of the	Transferred & mutated in favour of Forest Department.

	Stage-II clearance;	
(vii)	Non-forest land which is transferred and mutated in favour of the State Forest Department for the purpose of compensatory afforestation, shall be declared as Reserved Forest under Section-4 or Protected Forest under Section-29 of the Indian Forest Act, 1927 or under the relevant Section(s) of the local Forest Act. The Nodal Officer must report compliance within a period of 6 months from the date of grant of final approval and send a copy of the original notification declaring the non-forest land under Section 4 or Section 29 of the Indian Forest Act, 1927, or under the relevant section of the local Forest Act as the case may be, to this office for information and record;	Not Applicable to User Agency.
(viii)	The State Government shall charge the Net Present Value of the diverted forest land measuring 1.177 ha from user Agency as per the orders of the Hon'ble Supreme Court dt 28.03.2008 and 09.05.2008 in IA No. 826 in 566 with related IA's in Writ Petition (Civil) No.202/1995.	The Telangana Drinking Water Supply Corporation Ltd., Hyderabad has deposited an amount of Rs. 2210312/- Demand amount towards NPV) into the account of Telangana State CAMPA, New Delhi Lodhi Complex, with UTR No. IDIBH18271168977 Dt: 28.09.2018, against the project FP/TG/WATER/19331/2016.
(ix)	Additional amount of Net Present Value (NPV) of the diverted forest land if any, becoming due after revision of the same by the Hon'ble Supreme Court of India in future, shall be charged by the State Government from User Agency.	It will be complied with An undertaking is submitted herewith.
(x)	The funds received from the User Agency towards Compensatory afforestation and Net Present value and this project includes levies towards mitigation measures for wild life conservation etc Shall be deposited in the respective accounts of the Telangana State CAMPA. The User agency compulsorily deposit the CA and other levies on by generation challan through Ministry's Website.	The Telangana Drinking Water Supply Corporation Ltd., Hyderabad has deposited an amount of Rs. 2210312 /- into the account of Telangana State CAMPA, New Delhi Lodhi Complex, with UTR No. IDIBH18271168977 Dt: 28.09.2018, against the project FP/TG/WATER/19331/2016.
(xi)	The muck generated in the earth cutting if any, will be disposed of at designated dumping sites and in no case the muck/debris will be disposed of on the forest areas.	It will be complied with An undertaking is submitted herewith.


(xii)	Tree felling in the proposed forest area shall be carried out wherever necessary, with the prior permission of the Divisional Forest Officer concerned.	It will be complied with An undertaking is submitted herewith.
(xiii)	State Forest Department shall carry out translocation of the trees wherever feasible at the cost of User Agency.	Translocation of trees is not proposed.
(xiv)	Wherever necessary, user agency shall provide free supply of water for forest nurseries and field staff quarters and range offices, besides providing outlets with small troughs during summer for wild animals in the forest areas	It will be complied with subject to availability of water. An undertaking is submitted herewith.
(xv)	The forest land proposed for diversion shall under no circumstances be transferred or sublet to any other agency, department or person without prior approval of the Central Government	It will be complied with An undertaking is submitted herewith.
(xvi)	The layout plan of the proposal shall not be changed without the prior approval of the Central Government	It will be complied with An undertaking is submitted herewith.
(xvii)	State Government and the user agency shall implement mitigation measure and other conditions as recommended by the standing Committee of NBWL vide Ministry's letter No. 6-69/2017/WL dt 02.06.2017 at the project cost.	The Telangana Drinking Water Supply Corporation Ltd., Hyderabad has deposited an amount of Rs.2810803 vide UTR No. IDIBH19189451973 Dt: 08.07.2019 in BIOSOT Account
(xviii)	The user agency shall use existing paths and roads for laying of pipeline and no new paths / roads are to be formed.	It will be complied with An undertaking is submitted herewith.
(xix)	Minimal disturbance should be ensured by creating labour camps outside the forest area as far as possible and it will be responsibility of the UA to ensure that the labours & staff engaged in execution of work do not destruct nearby forest flora & fauna.	It will be complied with An undertaking is submitted herewith.
(xx)	The Total forest area utilized for the project shall not exceed 1.177 ha and the forest area diverted shall not be used for any purpose other than those shown in the diversion proposal.	It will be complied with An undertaking is submitted herewith.
(xxi)	The user agency should make provisions for supply of water to wildlife at	It will be complied with. An undertaking is submitted.

	designated places / along the route passing through forest area, in consultation with Telangana Forest Department. Such provision should be made at intervals of 2 Kms each. The Chief Wildlife Warden is advised to develop a master plan to use the proposed pipelines for supply of water to the wildlife. Precautions have to be taken to avoid concentration of livestock at the water point.	
(xxii)	The progress of the Compensatory Afforestation as mentioned by the DFO Bellampally Division in Sl.No.12 (v) (a) & (b) of Part II i.e., 94.510 ha. of forest land and 196.210 ha. of non forest land and DFO Mancherial in Sl.NO.12 (v) (a) & (b) of Part II i.e., 87.772 ha. of forest land and 229.830 ha of non forest land shall be monitored by the Circle Head and copy of such monitoring report shall be forwarded to regional office to upload the same in the web portal.	Not applicable to user agency.
(xxiii)	User agency and the state Government shall ensure compliance to provisions of the all Acts, Rules, Regulation and Guidelines, for the time being in force, as applicable to the project.	Will be complied with. An undertaking is submitted.
(xxiv)	Any other conditions that the Central Government or Addl. PCCF(Central) of Regional Office Chennai may impose from time to time in the interest of afforestation conservation and management of flora and fauna in the area, shall be complied by the user agency	Will be complied with. An undertaking is submitted.
(xxv)	In the event of failure to comply with any of the above conditions the user agency is liable for penal action as decided by the Additional PCCF (Central), Regional Office Chennai.	Will be complied with. An undertaking is submitted.


Superintending Engineer
M.B Circle, Mancherial.

Undertaking to Condition-(i)

I hereby undertake and confirm that, the legal status of the diverted forest land will remain unchanged in respect diversion of 1.177ha. (1.06 ha. Bellampally) of forest land in Mancherial District for laying of pipeline and construction of Structures in segment-22/7 (Vemanpally) for providing safe drinking water under Telangana Drinking Water Supply Project in favour of Superintending Engineer, TDWSP (M.B) Circle, Mancherial.


Superintending Engineer
M.B Circle, Mancherial.

Undertaking to pay additional amount of Net Present Value (NPV)-conditions-(ix)


I hereby undertake to pay the additional amount of Net Present Value (NPV) of the diverted forest land if any, becoming due after revision of the same by the Hon'ble Supreme Court of India in future.

I also hereby undertake to pay the differential NPV amount, if any, due to escalation or revision of NPV, as and when demanded by the Forest Department in respect of diversion of 1.177ha. (1.06 ha. Bellampally) of forest land in Mancherial District for laying of pipeline and construction of Structures in segment-22/7 (Vemnapally) for providing safe drinking water under Telangana Drinking Water Supply Project in favour of Superintending Engineer, TDWSP (M.B) Circle, Mancherial.


Superintending Engineer
M.B Circle, Mancherial.


Undertaking to carry out planned muck disposal condition-(xi)

I hereby undertake to dispose the muck generated in the earth cutting if any, will be disposed off at designated dumping sites and in no case the muck/debris will be disposed off in the forest areas in respect of diversion of 1.177ha. (1.06 ha. Bellampally) of forest land in Mancherial District for laying of pipeline and construction of Structures in segment-22/7 (Vemanpally) for providing safe drinking water under Telangana Drinking Water Supply Project in favour of Superintending Engineer, TDWSP (M.B) Circle, Mancherial.


Superintending Engineer
M.B Circle, Mancherial.

Undertaking to condition-(xii)


I hereby undertake that, the tree felling in the proposed forest area will be carried out wherever necessary, with the prior permission of the Divisional Forest Officer concerned, in respect of diversion of 1.177ha. (1.06 ha. Bellampally) of forest land in Mancherial District for laying of pipeline and construction of Structures in segment-22/7 (Vemanpally) for providing safe drinking water under Telangana Drinking Water Supply Project in favour of Superintending Engineer, TDWSP (M.B) Circle, Mancherial.


Superintending Engineer
M.B Circle, Mancherial.

Undertaking to conditions- (xiv) & (xxi)

I hereby undertake in respect of diversion of 1.177ha. (1.06 ha. Bellampally) of forest land in Mancherial District for laying of pipeline and construction of Structures in segment-22/7 (Vemanpally) for providing safe drinking water under Telangana Drinking Water Supply Project in favour of Superintending Engineer, TDWSP (M.B) Circle, Mancherial, the following:


- xiv) Wherever necessary, user agency shall provide free supply of water for forest nurseries and field staff quarters and range offices, besides providing outlets with small troughs during summer for wild animals in the forest areas subject to availability of water.
- xxi) The user agency should make provisions for supply of water to wildlife at designated places /along the route passing through forest area, in consultation with Telangana Forest Department. Such provision should be made at intervals of 2 Kms each.


Superintending Engineer
M.B Circle, Mancherial.

Undertaking to conditions- (xv) & (xvi)


I hereby undertake in respect of diversion of 1.177ha. (1.06 ha. Bellampally) of forest land in Mancherial District for laying of pipeline and construction of Structures in segment-22/7 (Vemanpally) for providing safe drinking water under Telangana Drinking Water Supply Project in favour of Superintending Engineer, TDWSP (M.B) Circle, Mancherial, the following:

- xv) The forest land proposed for diversion shall under no circumstances be transferred or sublet to any other agency, department or person without prior approval of the Central Government.
- xvi) The layout plan of the proposal shall not be changed without the prior approval of the Central Government.


Superintending Engineer
M.B Circle, Mancherial.


Undertaking to condition-(xviii)

I hereby undertake to shall use existing paths and roads for laying of pipeline and no new paths / roads are to be formed, in respect of diversion of 1.177ha. (1.06 ha. Bellampally) of forest land in Mancherial District for laying of pipeline and construction of Structures in segment-22/7 (Vemanpally) for providing safe drinking water under Telangana Drinking Water Supply Project in favour of Superintending Engineer, TDWSP (M.B) Circle, Mancherial.


Superintending Engineer
M.B Circle, Mancherial.

Undertaking to condition-(xix)


I hereby undertake to ensure minimal disturbance by creating labour camps outside the forest area as far as possible and it will be the responsibility of the User agency to ensure that the labourers & staff engaged in execution of work do not destruct nearby forest flora & fauna, in respect of diversion of 1.177ha. (1.06 ha. Bellampally) of forest land in Mancherial District for laying of pipeline and construction of Structures in segment-22/7 (Vemanpally) for providing safe drinking water under Telangana Drinking Water Supply Project in favour of Superintending Engineer, TDWSP (M.B) Circle, Mancherial.


Superintending Engineer
M.B Circle, Mancherial.

Undertaking to conditions-(xx).(xxiii).(xxiv).(xxv)

I hereby undertake in respect of diversion of 1.177ha. (1.06 ha. Bellampally) of forest land in Mancherial District for laying of pipeline and construction of Structures in segment-22/7 (Vemanpally) for providing safe drinking water under Telangana Drinking Water Supply Project in favour of Superintending Engineer, TDWSP (M.B) Circle, Mancherial, the following:

- xx) The Total forest area utilized for the project shall not exceed 1.177ha. (1.06 ha. Bellampally) and the forest area diverted shall not be used for any purpose other than those shown in the diversion proposal.
- xxiii) User agency and the State Government shall ensure compliance to provisions of the all Acts, Rules, Regulations and Guidelines, for the time being in force, as applicable to the project.
- xxiv) Any other conditions that the Central Government or Addl. PCCF(Central) of Regional Office, Chennai may impose from time to time in the interest of afforestation, conservation and management of flora and fauna in the area, will be complied by the user agency.
- xxv) In the event of failure to comply with any of the above conditions the user agency is liable for ~~penal~~ action as decided by the Additional PCCF (Central), Regional Office, Chennai.



Superintending Engineer
M.B Circle, Mancherial.

22/7 (AMPA (BPL)

22/7 +

NEFT: MESSAGE DETAILS	
UTR Number	IDIBH18271168977
Transaction Branch	1674
Value Date	28/09/2018
Amount	<u>2210312.00</u>
Commission	0
Beneficiary Details	
Beneficiary Account	155705318548490
Beneficiary Name	TELANGANA CAMAPA
Beneficiary Address	Corporation Bank, Lodhi Complex Branch Block 11 CGO Complex, Phase-1 Lodhi Road, New Delhi-110003
IFSC CODE	CORP0000371
Remitting Customer Details	
Account Number	6432456786
Remitter's Name	TELANGANA DRINKING WATER SUPPLY CORPORATION LTD.
Remitter's Address	ROOM NO.302, THIRD FLOOR, SRTGN BHAWAM, ERRAMANZIL, HYDERABAD
Sender's To Receiver Information	
Details of Payment	
Error Code	
Fund Status	

Altered


Asst. Executive Engineer
TDWSP. Nennel (M)




22-7

FDO Bellampally

22/7 - FDO Bellampally

NEFT:MESSAGE DETAILS	
UTR Number	IDIBH19189451966
Transaction Branch	1674
Value Date	08/07/2019
Amount	1013054.00
Commission	0
Beneficiary Details	
Beneficiary Account	37110004892
Beneficiary Name	FDO BELLAMPALLY
IFSC CODE	SBIN0020120
Remitting Customer Details	
Account Number	6432456786
Remitter's Name	TELANGANA DRINKING WATER SUPPLY CORPORATION LTD.
Remitter's Address	ROOM NO.302, THIRD FLOOR, SRTGN BHAWAM, ERRAMANZIL, HYDERABAD
Sender's To Receiver Information	
Details of Payment	
Error Code	
Fund Status	

Attended


Asst. Executive Engineer
TDWSP. Nennel (M)

22-7

Biosot Refund

22/7 Bio-Diversity (BPL)

NEFT:MESSAGE DETAILS	
UTR Number	IDIBH19189451973
Transaction Branch	1674
Value Date	08/07/2019
Amount	2810803.00
Commission	0
Beneficiary Details	
Beneficiary Account	110310100030284
Beneficiary Name	BIOSOT
IFSC CODE	ANDB0001103
Remitting Customer Details	
Account Number	6432456786
Remitter's Name	TELANGANA DRINKING WATER SUPPLY CORPORAT ION LTD.
Remitter's Address	ROOM NO.302, THIRD FLOOR, SRTGN BHAWAM, ERRAMANZIL, HYDERABAD
Sender's To Receiver Information	
Details of Payment	
Error Code	
Fund Status	

Attested


Executive Engineer
TDWSP, Nannel (M)



GOVERNMENT OF TELANGANA
RURAL WATER SUPPLY AND SANITATION DEPARTMENT
TELANGANA DRINKING WATER SUPPLY PROJECT
Office of the Engineer in Chief, RWS&S, TDWSP, Hyd.

NOTIFICATION

In-principle approval for diversion of forest land in the following segments of erstwhile Adilabad district has been issued. The details of proposal no., segment no., segment name and area indicating reference no. of Stage I approval accorded are given hereunder. For further details visit Forest Website: forestclearance.nic.in. 1) Proposal No. FP/TG/Water/ 18548/2016. 22-7 Vermanapally 1.177 ha.F.No.4-TSB049/2017-CHN/1147 Dt: 24.07.2017. 2) Proposal No. FP/TG/Water/18830/2016. 22-8 Wankidi 3.655 ha.F.No.4-TSB059/2017-CHN/1148, Dt:24.07.2017. 3) Proposal No. FP/TG/Water/18831/2016. 22-9 Asifabad 4.158 ha.F.No. 4-TSB067/2017-CHN/0357 Dt: 06.03.2017. 4) Proposal No. FP/TG/Water/ 18832/2016. 22-10 Madaram 4.063ha. G.O.Rt.No.6/EFS&T(For.I) Dept. Dt: 18.01.2017. 5) Proposal No. FP/TG/Water/19003/2016. 22-11 Chintalamadaram 3.823 ha.G.O.Rt.No. 105/EFS&T (For.I) Dept. dt:9.06.2017. 6) Proposal No. FP/TG/Water/ 19079/2016. 22-12 Rajulaguda 4.851 ha.G.O.Rt.No. 39/EFS&T (For.I) Dept. dt:27.03.2017. 7) Proposal No. FP/TG/Water/19080/2016. 22-13 Thadhatnoor 2.430 ha.G.O.Rt.No. 27/EFS&T (For.I) Dept. dt:01.03.2017. 8) Proposal No. FP/TG/Water/19081/2016. 22-14 Wagathanda 1.711 ha.G.O.Rt.No. 41/EFS&T (For.I) Dept. dt:27.03.2017. 9) Proposal No. FP/TG/Water/19082/2016. 22-15 Dhanora 4.804 ha.F.No.4-TSB066/2016-CHN/1141 dt:21.07.2017. 10) Proposal No. FP/TG/Water/19437/2016. 22-16 Kesaguda 3.926 ha.G.O.Rt.No. 69/EFS&T (For.I) Dept. dt:12.05.2017. 11) Proposal No. FP/TG/Water/ 20033/2016. 22-17 Powerguda 29.218 ha. F.No.4-TSB096/2017-CHN/1111 Dt:18.07.2017. 12) Proposal No. FP/TG/Water/18103/2016. 23-1 Dharmaramgutta 3.645 ha.G.O.Rt.No.178/EFS&T (For.I) Dept. dt:24.10.2016. 13) Proposal No. FP/TG/Water/18105/2016. 23-2 Srirampur 3.822 ha. F.No.4-TSB026/2016-CHN/0312,Dt:27.2.2017. 14) Proposal No. FP/TG/Water/18269 /2016. 23-3 Kotapally 3.411 ha.F.No.4-TSB025/2016-CHN/1574,Dt:28.9.2017. 15) Proposal No. FP/TG/Water/ 19157/2016. 24 Kaddam 20.418 ha.F.No.4-TSC086/2017-CHN/1112,Dt:18.7.2017. Sd/- Engineer-in-Chief, DIPR R.O. No.4-DP/CL-Agency/Advt/1/2019-20 RWS&S, TDWSP, TS.Hyd.



INDIAN EXPRESS

Wed, 03 April 2019

Altered

epaper.newindianexpress.com/c/



Asst. Executive Engineer
 TDWSP, Narnal (M)



తెలంగాణ ప్రభుత్వం
గ్రామీణ నీటి సరఫరా మరియు పారిశుధ్య శాఖ
తెలంగాణ జ్ఞానునీటి సరఫరా ప్రాజెక్ట్
ఇంజనీర్ ఇన్ చీఫ్ కార్యాలయం, RWS&S, TDWSP, హైదరాబాద్

ప్రకటన

పూర్వపు ఆదిలాబాద్ జిల్లాలోని దిగువ భాగాలలో అటవీ భూమి దైవర్షన్ కొరకు సూత్రప్రాయంగా ఆమోదం జారీచేయబడింది. ఆమోదానికి అనుగుణంగా స్టేట్ 1 రిఫరెన్స్ నం.లో సూచించిన ప్రతిపాదన నుబరు, భాగం నుబరు, భాగం పేరు మరియు విస్తీర్ణం వివరాలు దిగువ తెలియజేయబడినవి. తదుపరి వివరాలు మరియు ఇతర నిబంధనలకు అటవీ శాఖ వెబ్సైట్ forestclearance.nic.in ద్వారా చూడండి.

1. ప్రతిపాదన సంఖ్య. FP/TG/WATER/18548/2016. 22-7 వేమునుపల్లి 1.177 ha. FNo.4-TSB048/2017-CHN/1147 dt.24.7.2017, 2. ప్రతిపాదన సంఖ్య. FP/TG/WATER/18830/2016. 22-8 పాంకిడి 3.655 ha. FNo.4-TSB059/2017-CHN/1148 dt.24.7.2017, 3. ప్రతిపాదన సంఖ్య. FP/TG/WATER/18831/2016. 22-9 అనీఫాబాద్ 4.158 ha. FNo.4-TSB067/2017-CHN/0357 dt.6.3.2017, 4. ప్రతిపాదన సంఖ్య. FP/TG/WATER/18832/2016. 22-10 మాదారం 4.063 ha. G.O.R.No.6/EFS&T (For.) Dept. dt.18.12.2017, 5. ప్రతిపాదన సంఖ్య. FP/TG/WATER/19003/2016. 22-11 చింతల మాదారం 3.823 ha. G.O.R.No.105/EFS&T (For.) Dept. dt.9.6.2017, 6. ప్రతిపాదన సంఖ్య. FP/TG/WATER/19079/2016. 22-12 రాజులగూడ 4.851 ha. G.O.R.No.39/EFS&T (For.) Dept. dt.27.3.2017, 7. ప్రతిపాదన సంఖ్య. FP/TG/WATER/19080/2016. 22-13 తాడితాట్లూర్ 2.430 ha. G.O.R.No.27/EFS&T (For.) Dept. dt.1.3.2017, 8. ప్రతిపాదన సంఖ్య. FP/TG/WATER/19081/2016. 22-14 వాగైతాండ 1.711 ha. G.O.R.No.41/EFS&T (For.) Dept. dt.27.3.2017, 9. ప్రతిపాదన సంఖ్య. FP/TG/WATER/19082/2016. 22-15 ధానోర 4.804 ha. FNo.4-TSB066/2016-CHN/1141 dt.21.7.2017, 10. ప్రతిపాదన సంఖ్య. FP/TG/WATER/19437/2016. 22-16 కేన్నగూడ 3.926 ha. G.O.R.No.69/EFS&T(For.) Dept. dt.12.5.2017, 11. ప్రతిపాదన సంఖ్య. FP/TG/WATER/20033/2016. 22-17 పువ్వగూడ 29.216 ha. FNo.4-TSB096/2017-CHN/1111 dt.18.7.2017, 12. ప్రతిపాదన సంఖ్య. FP/TG/WATER/18103/2016. 23-1 ధర్మారంగుట్ట 3.645 ha. G.O.R.No.178/EFS&T(For.) Dept. dt.24.10.2016, 13. ప్రతిపాదన సంఖ్య. FP/TG/WATER/18105/2016. 23-2 శ్రీరాంపూర్ 3.822 ha. FNo.4-TSB026/2016-CHN/0312 dt.27.2.2017, 14. ప్రతిపాదన సంఖ్య. FP/TG/WATER/18269/2016. 23-3 కోటపల్లి 3.411 ha. FNo.4-TSB025/2016-CHN/1574 dt.28.9.2017, 15. ప్రతిపాదన సంఖ్య. FP/TG/WATER/19157/2016. 24 కడ్డం 20.418 ha. FNo.4-TSC086/2017-CHN/1112 dt.18.7.2017

సం/- ఇంజనీర్ ఇన్ చీఫ్, RWS&S, TDWSP, TS, హైదరాబాద్
DIPR RO.No. 2379-DP/CL/Adv/1/2018-19, Dt. 21.12.2018

Attested

Asst. Executive Engineer
TDWSP, Nennel (M)

ఆంధ్రజ్యోతి

Sat, 22 December 2018

<https://epaper.andhrajyothy.com/c/350>



PROFORMA- A (Information called by the Principal Chief Conservator of Forests (HoFF) Telangana, Hyderabad)

Sl. No	Proposal No.	Name of the Proposal		Circle	District	Current Division (s)	Extent of area diverted	Date of Stage I approval	Stage-I Issued by RO/SG	Copy of the Government order for the Project	Working permission order issued for the proposal, if so, details thereof;	Whether any non forestry work has been started in the diverted area without obtaining working permission/ Stage II approval, if yes, details thereof;	Status of the submission of compliance report	Remarks
		Segment No.	Segment name											
1	2	3	4	5	6	7	8	9	10	11	12	13	14	15
1	FP/TG/WATER/18548/2016	22-7	Vemanpally	KTR Circle	Mancherla	Bellampally	1.06	24.07.2017	RO, Chennai	F.No.4-TSB049/2017-CHN/1147, dated: 24.07.2017	Working permission or Stage- II approvals not Received	Yes, The Forest Range Officer Kushnepally reported that the work has been carried out without obtaining working permission / Stage - II approval. The work was carried out from 02/2018 to 06/2018 without deviation in alignment as per proposal submitted.	Submitted	

B. L. H
Forest Divisional Officer
Bellampally

// Counter Signed //

B. L. H
District Forest Officer
Mancherla

PROFORMA- B (Information called by the Principal Chief Conservator of Forests (HoFF) Telangana, Hyderabad)

Sl. No.	Name of the Proposal		Circle	District	Current Division(s)	Extent of area diverted	Date of Stage I approval	Diversion area falling in the Range.	1. Whether the user agency started and / or completed the work before issue of Stage-II or without obtaining working permission after Stage-I approval. If yes, date of commencement and completion of the work.	2. Whether any show cause notice is issued to the user agency, for taking up works before obtaining any working permission.	3. Whether there is any deviation noticed in the alignment and constructions of pipelines and structures respectively as against the KML files submitted, based on which Stage-I has been approved.	Whether there is any extra area / length diverted than the area / length for which Stage-I is issued.	Remarks
	Segment No.	Segment name											
1	2	3	4	5	6	7	8	9	10	11	12	13	14
1	22-7	Vemanpally	KTR	Mancherla	Bellampally	1.060	24.07.2017	Kushnepally	Yes, The User Agency carried out the work without obtaining working permission after Stage-I approval. The work was carried out from 02/2018 to 06/2018	Yes, The Show Cause Notice has been issued to the User Agency vide F.D.O. Bellampally Rc.No. 14/2020/S4A, Dt 16.06.2020 and 12.01.2021 for taking up works without obtaining working permission.	There is no deviation noticed in the alignment and constructions of pipelines and structures as against the KMLfiles submitted.	There is no extra area / length diverted than the area / length for which stag - I issued.	

B. hugg
Forest Divisional Officer
Bellampally

// Counter Signed // *22/7/24*
B. hugg
District Forest Officer
Mancherla

PROFORMA- C (Information called by the Conservator of Forests, KTR Circle, Nirmal)												
S.No	Name of the Proposal		Extent of area diverted	Date of Stage I approval	Division	Diversion area falling in the Range.	Status of the submission of compliance report	Violations if any for the segments where compliance report of stage-I were submitted.	Violations if any for the segments where submission of stage-I compliance are yet be submitted.	Check for violation i.e., starting or completion of works and also any deviation of pipeline from original alignment or the tanks etc., from the proposal and report.	Details of on notices issued earlier to UA on violations if any duly mentioning the category of the violation out of ABCD categories as per the FCA guidelines Dated:28.03.2019	Remarks
	Segment No.	Segment name										
1	2	3	4	5	6	7	8	9	10	11	12	13
1	22-7	Vemanpally	1.06	24.07.2017	Bellampally	Kushnepally	The Compliance report has been submitted vide F.D.O. Bellampally Rc.No.1268/2016/S4A dated: 22.04.2021	-	Violations happened. The User Agency carried out the work without obtaining working permission after Stage - I approval.	The User Agency has carried out the work from 02/2018 to 06/2018. There is no deviation noticed in the alignment and construction of pipelines and structures.	The Notices have been issued vide F.D.O. Bellampally Rc.No. 14/2020/S4A, Dt. 16.062020 and 12.01.2021 on violation of FCA Act 1980 for completing works without obtaining working permission / Stage - II approval The said violation comes under B category i.e., (i) in cases where the proposal under FC Act is under consideration and forest land is diverted before grant of FC	

B. L. H. S.
Forest Divisional Officer
Bellampally

// Counter Signed //

B. L. H. S.
District Forest Officer
Mancherla

A

22/4/21


The consolidated condition wise **compliance report** for the Segment-22/7(Vemanpally) is submitted to the Forest Divisional Officer, Chennur, **Mancherla District** as Follows:

C.NO.	Description of the Condition	Compliance
1	2	3
(i)	Legal status of the diverted forest land shall remain unchanged.	Yes. The legal status remains unchanged. Will be complied with. An undertaking is submitted herewith.
(ii)	The demarcation of the proposed forest area shall be carried out by erecting 4 feet high cement concrete pillars duly numbered at an interval of 20 meters at the cost of User Agency.	The Telangana Drinking Water Supply Corporation Ltd., Hyderabad has deposited an amount of Rs.182145/- with UTR No. IDIBH19189451957 Dt: 08.07.2019), into the account of Forest Divisional Officer, Chennur for the Demarcation of the area by concrete pillars.
(iii)	The Compensatory Afforestation (CA) shall be raised and maintained by the State Forest Department over 1.177ha out of the 187.677 ha of non-forest land identified in Sy. No. 169 of Peddamunagala and in Sy No.139 ha & 147 of Thimmapuram in ChandampetMandal of Nalgonda District at the cost of user agency.	The Telangana Drinking Water Supply Corporation Ltd., Hyderabad has deposited an amount of Rs..748981 towards CA into the account of Telangana State CAMPA, New Delhi Lodhi Complex, with UTR No. IDIBH18271169063 Dt: 28.09.2018, against the project FP/TG/WATER/19331/2016.
(iv)	The state government has proposed 1.177 ha of non forest land for compensatory afforestation under the subject as part of 187.677ha of non forest land identified for entire TDWSP projects (Mission Bhageeratha project). The CA land identified to the extent of 187.677ha for the mission bhageeratha project under the working control of WLM division, Nagarjunasagar shall be apportioned project wise including the CA area identified for the present proposal and all the relevant details like DGPS coordinates, map, CA scheme, soil suitability certificate etc shall be uploaded in the Ministry's online portal against the subject proposal.	Not Applicable to User Agency.
(v)	Identified CA land and approved CA scheme shall not be changed without the prior approval of the Central Government.	Not Applicable to User Agency.
(vi)	Non-forest land identified for raising compensatory afforestation shall be transferred and mutated in favour of the State Forest Department before issue of the Stage-II clearance;	Transferred & mutated in favour of Forest Department.
(vii)	Non-forest land which is transferred and mutated in favour of the State Forest	Not Applicable to User Agency.

	<p>Department for the purpose of compensatory afforestation, shall be declared as Reserved Forest under Section-4 or Protected Forest under Section-29 of the Indian Forest Act, 1927 or under the relevant Section(s) of the local Forest Act. The Nodal Officer must report compliance within a period of 6 months from the date of grant of final approval and send a copy of the original notification declaring the non-forest land under Section 4 or Section 29 of the Indian Forest Act, 1927, or under the relevant section of the local Forest Act as the case may be, to this office for information and record;</p>	
(viii)	<p>The State Government shall charge the Net Present Value of the diverted forest land measuring 1.177 ha from user Agency as per the orders of the Hon'ble Supreme Court dt 28.03.2008 and 09.05.2008 in IA No. 826 in 566 with related IA's in Writ Petition (Civil) No.202/1995.</p>	<p>The Telangana Drinking Water Supply Corporation Ltd., Hyderabad has deposited an amount of Rs. 748981 Demand amount towards NPV) into the account of Telangana State CAMPA, New Delhi Lodhi Complex, with UTR No. IDIBH18271169063 Dt: 28.09.2018, against the project FP/TG/WATER/19331/2016.</p>
(ix)	<p>Additional amount of Net Present Value (NPV) of the diverted forest land if any, becoming due after revision of the same by the Hon'ble Supreme Court of India in future, shall be charged by the State Government from User Agency.</p>	<p>It will be complied with An undertaking is submitted herewith.</p>
(x)	<p>The funds received from the User Agency towards Compensatory afforestation and Net Present value and this project includes levies towards mitigation measures for wild life conservation etc Shall be deposited in the respective accounts of the Telangana State CAMPA. The User agency compulsorily deposit the CA and other levies on by generation challan through Ministry's Website.</p>	<p>The Telangana Drinking Water Supply Corporation Ltd., Hyderabad has deposited an amount of Rs. 748981 /- into the account of Telangana State CAMPA, New Delhi Lodhi Complex, with UTR No. IDIBH18271169063 Dt: 28.09.2018, against the project FP/TG/WATER/19331/2016.</p>
(xi)	<p>The muck generated in the earth cutting if any, will be disposed of at designated dumping sites and in no case the muck/debris will be disposed of on the forest areas.</p>	<p>It will be complied with An undertaking is submitted herewith.</p>


(xii)	Tree felling in the proposed forest area shall be carried out wherever necessary, with the prior permission of the Divisional Forest Officer concerned.	It will be complied with An undertaking is submitted herewith.
(xiii)	State Forest Department shall carry out translocation of the trees wherever feasible at the cost of User Agency.	Translocation of trees is not proposed.
(xiv)	Wherever necessary, user agency shall provide free supply of water for forest nurseries and field staff quarters and range offices, besides providing outlets with small troughs during summer for wild animals in the forest areas	It will be complied with subject to availability of water. An undertaking is submitted herewith.
(xv)	The forest land proposed for diversion shall under no circumstances be transferred or sublet to any other agency, department or person without prior approval of the Central Government	It will be complied with An undertaking is submitted herewith.
(xvi)	The layout plan of the proposal shall not be changed without the prior approval of the Central Government	It will be complied with An undertaking is submitted herewith.
(xvii)	State Government and the user agency shall implement mitigation measure and other conditions as recommended by the standing Committee of NBWL vide Ministry's letter No. 6-69/2017/WL dt 02.06.2017 at the project cost.	The Telangana Drinking Water Supply Corporation Ltd., Hyderabad has deposited an amount of Rs.341134 vide UTR No. IDIBH19189451959 Dt: 08.07.2019 in BIOSOT Account
(xviii)	The user agency shall use existing paths and roads for laying of pipeline and no new paths / roads are to be formed.	It will be complied with An undertaking is submitted herewith.
(xix)	Minimal disturbance should be ensured by creating labour camps outside the forest area as far as possible and it will be responsibility of the UA to ensure that the labours & staff engaged in execution of work do not destruct nearby forest flora & fauna.	It will be complied with An undertaking is submitted herewith.
(xx)	The Total forest area utilized for the project shall not exceed 1.177 ha and the forest area diverted shall not be used for any purpose other than those shown in the diversion proposal.	It will be complied with An undertaking is submitted herewith.
(xxi)	The user agency should make provisions for supply of water to wildlife at	It will be complied with. An undertaking is submitted.

	designated places / along the route passing through forest area, in consultation with Telangana Forest Department. Such provision should be made at intervals of 2 Kms each. The Chief Wildlife Warden is advised to develop a master plan to use the proposed pipelines for supply of water to the wildlife. Precautions have to be taken to avoid concentration of livestock at the water point.	
(xxii)	The progress of the Compensatory Afforestation as mentioned by the DFO Bellampally Division in Sl.No.12 (v) (a) & (b) of Part II i.e., 94.510 ha. of forest land and 196.210 ha. of non forest land and DFO Mancherial in Sl.NO.12 (v) (a) & (b) of Part II i.e., 87.772 ha. of forest land and 229.830 ha of non forest land shall be monitored by the Circle Head and copy of such monitoring report shall be forwarded to regional office to upload the same in the web portal.	Not applicable to user agency.
(xxiii)	User agency and the state Government shall ensure compliance to provisions of the all Acts, Rules, Regulation and Guidelines, for the time being in force, as applicable to the project.	Will be complied with. An undertaking is submitted.
(xxiv)	Any other conditions that the Central Government or Addl. PCCF(Central) of Regional Office Chennai may impose from time to time in the interest of afforestation conservation and management of flora and fauna in the area, shall be complied by the user agency	Will be complied with. An undertaking is submitted.
(xxv)	In the event of failure to comply with any of the above conditions the user agency is liable for penal action as decided by the Additional PCCF (Central), Regional Office Chennai.	Will be complied with. An undertaking is submitted.


 Superintending Engineer
 M.B Circle, Mancherial.

Undertaking to Condition-(i)


I hereby undertake and confirm that, the legal status of the diverted forest land will remain unchanged in respect diversion of 1.177ha. (0.117 ha. Chennur) of forest land in Mancherial District for laying of pipeline and construction of Structures in segment-22/7 (Vemanpally) for providing safe drinking water under Telangana Drinking Water Supply Project in favour of Superintending Engineer, TDWSP (M.B) Circle, Mancherial.


Superintending Engineer
M.B Circle, Mancherial.

Undertaking to pay additional amount of Net Present Value (NPV)-conditions-(ix)


I hereby undertake to pay the additional amount of Net Present Value (NPV) of the diverted forest land if any, becoming due after revision of the same by the Hon'ble Supreme Court of India in future.

I also hereby undertake to pay the differential NPV amount, if any, due to escalation or revision of NPV, as and when demanded by the Forest Department in respect of diversion of 1.177ha. (0.117 ha. Chennur) of forest land in Mancherial District for laying of pipeline and construction of Structures in segment-22/7 (Vemnapally) for providing safe drinking water under Telangana Drinking Water Supply Project in favour of Superintending Engineer, TDWSP (M.B) Circle, Mancherial.


Superintending Engineer
M.B Circle, Mancherial.

Undertaking to carry out planned muck disposal condition-(xi)

I hereby undertake to dispose the muck generated in the earth cutting if any, will be disposed off at designated dumping sites and in no case the muck/debris will be disposed off in the forest areas in respect of diversion of 1.177ha. (0.117 ha. Chennur) of forest land in Mancherial District for laying of pipeline and construction of Structures in segment-22/7 (Vemanpally) for providing safe drinking water under Telangana Drinking Water Supply Project in favour of Superintending Engineer, TDWSP (M.B) Circle, Mancherial.


Superintending Engineer
M.B Circle, Mancherial.



GOVERNMENT OF TELANGANA
RURAL WATER SUPPLY AND SANITATION DEPARTMENT
TELANGANA DRINKING WATER SUPPLY PROJECT
Office of the Engineer in Chief, RWS&S, TDWSP, Hyd.

NOTIFICATION

In-principle approval for diversion of forest land in the following segments of erstwhile Adilabad district has been issued. The details of proposal no., segment no., segment name and area indicating reference no. of Stage I approval accorded are given hereunder. For further details visit Forest Website: forestclearance.nic.in. 1) Proposal No. FP/TG/Water/ 18548/2016. 22-7 Vermanapally 1.177 ha.F.No.4-TSB049/2017-CHN/1147 Dt. 24.07.2017. 2) Proposal No. FP/TG/Water/18830/2016. 22-8 Wankidi 3.655 ha.F.No.4-TSB059/2017-CHN/1148, Dt.24.07.2017. 3) Proposal No. FP/TG/Water/18831/2016. 22-9 Asilabad 4.158 ha.F.No. 4-TSB067/2017-CHN/C357 Dt: 06.03.2017. 4) Proposal No. FP/TG/Water/ 18832/2016. 22-10 Madaram 4.063ha. G.O.Rt.No.6/EFS&T(For.I) Dept. Dt: 18.01.2017. 5) Proposal No. FP/TG/Water/19003/2016. 22-11 Chintalamadaram 3.823 ha.G.O.Rt.No. 105/EFS&T (For.I) Dept. dt:9.06.2017. 6) Proposal No. FP/TG/Water/ 19079/2016. 22-12 Rajulaguda 4.851 ha.G.O.Rt.No. 39/EFS&T (For.I) Dept. dt:27.03.2017. 7) Proposal No. FP/TG/Water/19080/2016. 22-13 Thadhatnoor 2.430 ha.G.O.Rt.No. 27/EFS&T (For.I) Dept. dt:01.03.2017. 8) Proposal No. FP/TG/Water/19081/2016. 22-14 Wagathanda 1.711 ha.G.O.Rt.No. 41/EFS&T (For.I) Dept. dt:27.03.2017. 9) Proposal No. FP/TG/Water/19082/2016. 22-15 Dhanora 4.804 ha.F.No.4-TSB066/2016-CHN/1141 dt:21.07.2017. 10) Proposal No. FP/TG/Water/19437/2016. 22-16 Keslaguda 3.926 ha.G.O.Rt.No. 69/EFS&T (For.I) Dept. dt:12.05.2017. 11) Proposal No. FP/TG/Water/ 20033/2016. 22-17 Powerguda 29.216 ha. F.No.4-TSB096/2017-CHN/1111 DL18.07.2017. 12) Proposal No. FP/TG/Water/18103/2016. 23-1 Dharmaramgutta 3.645 ha.G.O.Rt.No.178/EFS&T (For.I) Dept. dt:24.10.2016. 13) Proposal No. FP/TG/Water/18105/2016. 23-2 Srirampur 3.822 ha. F.No.4-TSB026/2016-CHN/0312,Dt:27.2.2017. 14) Proposal No. FP/TG/Water/18269 /2016. 23-3 Kotapally 3.411 ha.F.No.4-TSB025/2016-CHN/1574,Dt:28.9.2017. 15) Proposal No. FP/TG/Water/ 19157/2016. 24 Kaddam 20.418ha.F.No.4-TSC086/2017-CHN/1112,Dt:18.7.2017. Sd/- Engineer-In-Chief, RWS&S, TDWSP, TS.Hyd.


DIPR R.O. No.4-OP/CL-Agency/Advt/1/2019-20



INDIAN EXPRESS

Wed, 03 April 2019

epaper.newindianexpress.com/c/

Attended #

 Asst. Executive Engineer
 TDWSP, Nannal (M)





తెలంగాణ ప్రభుత్వము
గ్రామీణ నీటి సరఫరా మరియు పారిశుధ్య శాఖ
తెలంగాణ డ్రింకింగ్ వాటర్ సప్లై ప్రాజెక్ట్
ఇంజనీర్ ఇన్ చీఫ్ వారి కార్యాలయం, RWS&S, TDWSP, హైదరాబాద్

నోటిఫికేషన్

పూర్వ అదిలాబాద్ జిల్లాలోని అటవీ భూములను ఈ క్రింది సెగ్మెంట్ కు బదలాయించడానికి సూత్రప్రాయంగా అనుమతులు పొందడమైనది. సెగ్మెంట్ యొక్క ప్రతిపాదన సంఖ్య, సెగ్మెంట్ సంఖ్య-పేరు, పరియా మరియు స్టేజ్-1 అనుమతుల సూచీ సంఖ్య వివరాలను ఈ క్రింద ఇవ్వడమైనది. మరియు సమాచారం, ఇతర నిబంధనల కోసం దయచేసి అటవీ శాఖ వెబ్ సైట్ forestclearance.nic.in చూడండి.

1. ప్రతిపాదన సంఖ్య. FP/TG/WATER/18548/2016. 22-7 వేమునపల్లి 1.177 ha. F.No.4-TSB049/2017-CHN/1147 Dt: 24.07.2017. 2. ప్రతిపాదన సంఖ్య. FP/TG/WATER/18830/2016. 22-8 వాంకీడి 3.655 ha. F.No.4-TSB059/2017-CHN/1148 Dt: 24.07.2017. 3. ప్రతిపాదన సంఖ్య. FP/TG/WATER/18831/2016. 22-9 ఆసిఫాబాద్ 4.158 ha. F.No.4-TSB067/2017-CHN/0357 Dt: 06.03.2017.
4. ప్రతిపాదన సంఖ్య. FP/TG/WATER/18832/2016. 22-10 మాచారం 4.063 ha. G.O.Rt.No.6/EFS&T(For.I) Dept. Dt: 18.01.2017. 5. ప్రతిపాదన సంఖ్య. FP/TG/WATER/19003/2016. 22-11 చింతల మాచారం 3.823 ha. G.O.Rt.No.105/EFS&T(For.I) Dept. Dt: 09.06.2017.
6. ప్రతిపాదన సంఖ్య. FP/TG/WATER/19079/2016. 22-12 రాజులగూడ 4.851 ha. G.O.Rt.No.39/EFS&T(For.I) Dept. Dt: 27.03.2017. 7. ప్రతిపాదన సంఖ్య. FP/TG/WATER/19080/2016. 22-13 తాడితట్లూర్ 2.430 ha. G.O.Rt.No.27/EFS&T(For.I) Dept. Dt: 01.03.2017.
8. ప్రతిపాదన సంఖ్య. FP/TG/WATER/19081/2016. 22-14 వాగ్గేతండా 1.711 ha. G.O.Rt.No.41/EFS&T(For.I) Dept. Dt: 27.03.2017. 9. ప్రతిపాదన సంఖ్య. FP/TG/WATER/19082/2016. 22-15 ధనోరా 4.804 ha. F.No.4-TSB066/2016-CHN/1141 Dt: 21.07.2017. 10. ప్రతిపాదన సంఖ్య. FP/TG/WATER/19437/2016. 22-16 కేష్లగూడ 3.926 ha. G.O.Rt.No.69/EFS&T(For.I) Dept. Dt: 12.05.2017.
11. ప్రతిపాదన సంఖ్య. FP/TG/WATER/20033/2016. 22-17 పవర్ గూడ 29.216 ha. F.No.4-TSB096/2017-CHN/1111 Dt: 18.07.2017. 12. ప్రతిపాదన సంఖ్య. FP/TG/WATER/18103/2016. 23-1 ధూర్జంగుట్ట 3.645 ha. G.O.Rt.No.178/EFS&T(For.I) Dept. Dt: 24.10.2016.
13. ప్రతిపాదన సంఖ్య. FP/TG/WATER/18105/2016. 23-2 శ్రీరాంపూర్ 3.822 ha. F.No.4-TSB026/2016-CHN/0312 Dt: 27.02.2017. 14. ప్రతిపాదన సంఖ్య. FP/TG/WATER/18269/2016. 23-3 కొత్తపల్లి 3.411 ha. F.No.4-TSB025/2016-CHN/1574 Dt: 28.09.2017. 15. ప్రతిపాదన సంఖ్య. FP/TG/WATER/19157/2016. 24 కడెం 20.418 ha. F.No.4-TSC086/2017-CHN/1112 Dt: 18.07.2017.

సం/-ఇంజనీర్ ఇన్ చీఫ్, RWS&S, TDWSP, TS, హైదరాబాద్

DIPR R.O.No. 1944 -DP/CL/Adv/1/2018-19, తేది: 22-09-2018


Altered

Asst. Executive Engineer
TDWSP Bheemini (M)

Undertaking to conditions- (xv) & (xvi)


I hereby undertake in respect of diversion of 1.177ha. (0.117 ha. Chennur) of forest land in Mancherial District for laying of pipeline and construction of Structures in segment-22/7 (Vemanpally) for providing safe drinking water under Telangana Drinking Water Supply Project in favour of Superintending Engineer, TDWSP (M.B) Circle, Mancherial, the following:

- xv) The forest land proposed for diversion shall under no circumstances be transferred or sublet to any other agency, department or person without prior approval of the Central Government.
- xvi) The layout plan of the proposal shall not be changed without the prior approval of the Central Government.


Superintending Engineer
M.B Circle, Mancherial.


Undertaking to condition-(xviii)

I hereby undertake to shall use existing paths and roads for laying of pipeline and no new paths / roads are to be formed, in respect of diversion of 1.177ha. (0.117 ha. Chennur) of forest land in Mancherial District for laying of pipeline and construction of Structures in segment-22/7 (Vemanpally) for providing safe drinking water under Telangana Drinking Water Supply Project in favour of Superintending Engineer, TDWSP (M.B) Circle, Mancherial.


Superintending Engineer
M.B Circle, Mancherial.


Undertaking to condition-(xix)

I hereby undertake to ensure minimal disturbance by creating labour camps outside the forest area as far as possible and it will be the responsibility of the User agency to ensure that the labourers & staff engaged in execution of work do not destruct nearby forest flora & fauna, in respect of diversion of 1.177ha. (0.117 ha. Chennur) of forest land in Mancherial District for laying of pipeline and construction of Structures in segment-22/7 (Vemanpally) for providing safe drinking water under Telangana Drinking Water Supply Project in favour of Superintending Engineer, TDWSP (M.B) Circle, Mancherial.


Superintending Engineer
M.B Circle, Mancherial.

Undertaking to condition-(xii)


I hereby undertake that, the tree felling in the proposed forest area will be carried out wherever necessary, with the prior permission of the Divisional Forest Officer concerned, in respect of diversion of 1.177ha. (0.117 ha. Chennur) of forest land in Mancherial District for laying of pipeline and construction of Structures in segment-22/7 (Vemanpally) for providing safe drinking water under Telangana Drinking Water Supply Project in favour of Superintending Engineer, TDWSP (M.B) Circle, Mancherial.


Superintending Engineer
M.B Circle, Mancherial.

Undertaking to conditions- (xiv) & (xxi)

I hereby undertake in respect of diversion of 1.177ha. (0.117 ha. Chennur) of forest land in Mancherial District for laying of pipeline and construction of Structures in segment-22/7 (Vemanpally) for providing safe drinking water under Telangana Drinking Water Supply Project in favour of Superintending Engineer, TDWSP (M.B) Circle, Mancherial, the following:


- xiv) Wherever necessary, user agency shall provide free supply of water for forest nurseries and field staff quarters and range offices, besides providing outlets with small troughs during summer for wild animals in the forest areas subject to availability of water.
- xxi) The user agency should make provisions for supply of water to wildlife at designated places /along the route passing through forest area, in consultation with Telangana Forest Department. Such provision should be made at intervals of 2 Kms each.


Superintending Engineer
M.B Circle, Mancherial.

Undertaking to conditions-(xx).(xxiii). (xxiv). (xxv)

I hereby undertake in respect of diversion of 1.177ha. (0.117 ha. Chennur) of forest land in Mancherial District for laying of pipeline and construction of Structures in segment-22/7 (Vemanpally) for providing safe drinking water under Telangana Drinking Water Supply Project in favour of Superintending Engineer, TDWSP (M.B) Circle, Mancherial, the following:

- xx) The Total forest area utilized for the project shall not exceed 1.177ha. (0.117 ha. Chennur) and the forest area diverted shall not be used for any purpose other than those shown in the diversion proposal.
- xxiii) User agency and the State Government shall ensure compliance to provisions of the all Acts, Rules, Regulations and Guidelines, for the time being in force, as applicable to the project.
- xxiv) Any other conditions that the Central Government or Addl. PCCF(Central) of Regional Office, Chennai may impose from time to time in the interest of afforestation, conservation and management of flora and fauna in the area, will be complied by the user agency.
- xxv) In the event of failure to comply with any of the above conditions the user agency is liable for penal action as decided by the Additional PCCF (Central), Regional Office, Chennai.


Superintending Engineer
M.B Circle, Mancherial.

PROFORMA- A (Information called by the Principal Chief Conservator of Forests (HoFF) Telangana, Hyderabad)

Sl. No.	Proposal No.	Name of the Proposal		Circle	District	Current Division(s)	Extent of area diverted	Date of Stage I approval	Stage-I Issued by RO/SG	Copy of the Government order for the Project	Working permission order issued for the proposal, if so, details thereof;	Whether any non forestry work has been started in the diverted area without obtaining working permission/ Stage II approval, if yes, details thereof;	Status of the submission of compliance report	Remarks
		Segment No.	Segment name											
1	2	3	4	5	6	7	8	9	10	11	12	13	14	15
1	FP/TG/WATER/18548/2016	22-7	Vemanpally	KTR Circle	Mancherial	Chennur	0.117	24.07.2017	RO, Chennai	F.No.4-TSB049/2017-CHN/1147, dated: 24.07.2017	Working permission or Stage- II approvals not Received	Yes, The work has been carried out without obtaining working permission / Stage - II approval. The work was carried out from 01/2017 to 3/2018	The Compliance report has been submitted vide F.D.O. Chennur Rc.No.2026/2016/F 2(B), dated: 15.03.2021	

Forest Divisional Officer,
Chennur

// Counter Signed //

District Forest Officer
Mancherial

PROFORMA- B (Information called by the Principal Chief Conservator of Forests (HoFF) Telangana, Hyderabad)

Sl. No.	Name of the Proposal		Circle	District	Current Division(s)	Extent of area diverted	Date of Stage I approval	Diversion area falling in the Range.	1. Whether the user agency started and / or completed the work before issue of Stage-II or without obtaining working permission after Stage-I approval. If yes, date of commencement and completion of the work.	2. Whether any show cause notice is issued to the user agency, for taking up works before obtaining any working permission.	3. Whether there is any deviation noticed in the alignment and constructions of pipelines and structures respectively as against the KML files submitted, based on which Stage-I has been approved.	Whether there is any extra area / length diverted than the area/ length for which Stage-I is issued.	Remarks
	Segment No.	Segment name											
1	2	3	4	5	6	7	8	9	10	11	12	13	14
1	22-7	Vemanpally	KTR	Mancherial	Chennur	0.117	24.07.2017	Kotapally	Yes, The User Agency carried out the work without obtaining working permission after Stage I approval. The work was carried out from 01/2017 to 03/2018	Yes, The Show Cause Notice has been issued to the User Agency vide F.D.O. Chennur Rc.No. 2026/2016/F2B, Dt 15.03.2021 for taking up works without obtaining working permission.	Yes, the User Agency has violated in compt. No.387 for length of 207 mtrs in (3) points Nos. i.e. 154, 155 & 156. The deviation noticed that the work executed in the right side as against proposed alignment in left side as per the proposal and KML files submitted	There is extra area (0.00084Ha) / length (12 mtr) diverted than the area 0.117 Ha / length 195 Mtr for which stag - I issued.	

// Counter Signed //

Bhug
District Forest Officer
Mancherial

Forest Divisional Officer

Chennur

PROFORMA- C (Information called by the Conservator of Forests, KTR Circle, Nirmal)												
S.No	Name of the Proposal		Extent of area diverted	Date of Stage I approval	Division	Diversion area falling in the Range.	Status of the submission of compliance report	Violations if any for the segments where compliance report of stage-I were submitted.	Violations if any for the segments where submission of stage-I compliance are yet to be submitted.	Check for violation i.e., starting or completion of works and also any deviation of pipeline or the tanks etc., from the proposal and report.	Details of on notices issued earlier to UA on violations if any duly mentioning the category of the violation out of ABCD categories as per the FCA guidelines Dated:28.03.2019	Remarks
	Segment No.	Segment name										
1	2	3	4	5	6	7	8	9	10	11	12	13
1	22-7	Vemanpally	0.117	24.07.2017	Chennur	Kotapally	The Compliance report has been submitted vide F.D.O. Chennur Rc.No.2026/F2(B) dated: 15.03.2021	-	Violations happened. The User Agency carried out the work without obtaining working permission after Stage - I approval.	The User Agency has carried out the work from 01/2017 to 3/2018. The deviation noticed that the work executed in the right side as against proposed alignment in left side as per the proposal submitted.	The Notices have been issued vide F.D.O. Chennur Rc.No. 2026/2016/F2B, Dt.15.03.2021 on violation of FCA Act 1980 by completing works without obtaining working permission / Stage - II approval and deviation notice in the alignment. The said violation comes under B & D categories i.e., (i) in cases where the proposal under FC Act is under consideration and forest land is diverted before grant of FC & (ii) violation change of land use	

// Counter Signed //

B. h. h. h. h. h.
District Forest Officer
Mancherla

[Signature]
Forest Divisional Officer,
Chennur

Calculation sheet of Penalty for violation for Diversion proposals for (GOI) Mission Bhageeratha - TDWSP as per the guidelines of GOI vide F. No. 11-42/201 - FC, Dt. 29.01.2018 in Chennur Division as on 15.04.2021.

Segment No.	Name of the Proposal and Proposal Number	Name of the present Division	Extent of area diverted in Ha	Under the approval of GOI/State Government	Division wise diverted Forest area in Ha	Extent of Forest area violated in Ha	Cost of NPV Rs in Lakhs as per diversion proposals per Ha.	NPV Calculation as per diversion proposals	Year of Violation (MB Recording Date)	No of years of violation as on 15.04.2021.	No of times penalty for violation (maximum up to (5) times of the NPV	Penalty in Rs for violation (i.e., 8X9X13) Rs. in Lakhs	20% penalty for the public utility projects of the Government (on Col. 14) Rs. in Lakhs	Adding 12% simple interest till fine is paid	Reference No of GOI / State Government Order for Stage - I approval accorded	Reference No of GOI / State Government Order for Stage - II approval accorded	Remarks.
2	3	4	5	6	7	8	9	10	11	12	13	14	15		16	17	18
Seg 22/7	Diversion of 0.117 Ha of forest land in Bellampally (1.060 Ha) and Chennur (0.117) Ha divisions for laying of pipeline and and Construction of structures in segment 22/7 (vemanpally) for providing of safe drinking water in Mancheril Dist	Chennur	0.177	GOI	0.117	0.118	4.698	55,43,364 (0.177x4.698)	11-09-2017	3.62	5	2.772	0.554	0.795	GOI, MoEF&CC, Chennai F.No.4-TSB049/2017-CHN/1147, Dt:24.07.2017		
											Division Total	2.7718	0.554364	0.794943			

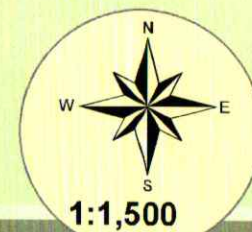
Forest Divisional Officer
Chennur

// Counter Signed //

B. huy
District Forest Officer
Mancheril

Map showing proposed water pipeline(Violated) and structures layout for Telangana drinking water supply project(Vemanpally 22/7, Set 3) Adilabad district (WLM)

Prposed Length = 195Mt
Violated Length = 207Mt



MULKALPET

Prposed pipeline points		
S.No.	Latitude	Longitude
154	19.02948779	79.88106592
155	19.03048210	79.88003430
156	19.03047125	79.87966314
Violated pipeline points		
S.No.	Latitude	Longitude
1	19.029642	79.881059
2	19.030274	79.880483
3	19.030560	79.880138
4	19.030573	79.879740
5	19.030565	79.879678

0 20 40 80 120 160 Meter

Forest Divisional Officer
CHENNUR.

Legend

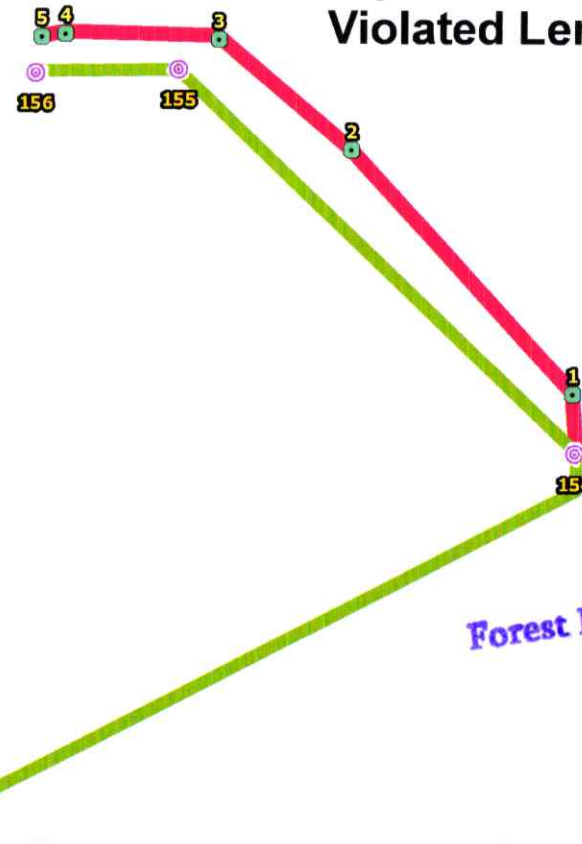
- Proposed Pipeline
- Violated Pipeline

CHENCHAPALLI 387

[Handwritten signatures and notes]

Map showing proposed water pipeline(Violated) and structures layout for Telangana drinking water supply project(Vemanpally 22/7, Set 3) Adilabad district (WLM)

Prposed Length = 195Mt
Violated Length = 207Mt



Forest Divisional Officer
CHENNUR.

Proposed pipeline points		
S.No.	Latitude	Longitude
154	19.02948779	79.88106592
155	19.03048210	79.88003430
156	19.03047125	79.87966314
Violated pipeline points		
S.No.	Latitude	Longitude
1	19.029642	79.881059
2	19.030274	79.880483
3	19.030560	79.880138
4	19.030573	79.879740
5	19.030565	79.879678

RB

SRM

*D. Ravinder
for Vemanpally*

Legend

- Proposed Pipeline
- Violated Pipeline

0 20 40 80 120 160 Meters

Map showing proposed water pipeline(Violated) and structures layout for Telangana drinking water supply project(Vemanpally 22/7, Set 3) Adilabad district (WLM)

Proposed Length = 195Mt
Violated Length = 207Mt



MULKALPET

Proposed pipeline points		
S.No.	Latitude	Longitude
154	19.02948779	79.88106592
155	19.03048210	79.88003430
156	19.03047125	79.87966314
Violated pipeline points		
S.No.	Latitude	Longitude
1	19.029642	79.881059
2	19.030274	79.880483
3	19.030560	79.880138
4	19.030573	79.879740
5	19.030565	79.879678

YENCHAPALLI 387

Forest Divisional Officer
CHENNAUR

Legend

- Proposed Pipeline
- Violated Pipeline