

The consolidated condition wise compliance report for the Segment-22/5 (Dahegaon) is submitted to the Forest Divisional Officer, Kagaznagar, Komuram bheem Asifabad District as follows:

C.NO.	Description of the Condition	Compliance
1	2	3
(i)	Legal status of the diverted forest land shall remain unchanged.	Yes. The legal status remains unchanged. Will be complied with. An undertaking is submitted herewith.
(ii)	The demarcation of the proposed forest area shall be carried out by erecting 4 feet high cement concrete pillars duly numbered at an interval of 20 meters at the cost of User Agency.	The Telangana Drinking Water Supply Corporation Ltd., Hyderabad has deposited an amount of Rs.172645/- with UTR No. ANDBN19241991719 Dt: 31.12.2019), into the account of Forest Divisional Officer, Kagaznagar for the Demarcation of the area by concrete pillars.
(iii)	The Compensatory Afforestation (CA) shall be raised and maintained by the State Forest Department over 2.643ha out of the 187.677 ha of non-forest land identified in Sy. No. 169 of Peddamunagala and in Sy No.139 & 147 of Thimmapuram in Chandampet Mandal of Nalgonda District at the cost of user agency.	The Telangana Drinking Water Supply Corporation Ltd., Hyderabad has deposited an amount of Rs.3856700 part of Demand amount towards CA Scheme, into the account of TELANGANA STATE CAMPA, New Delhi Lodhi Complex, with UTR No. IDIBH18271169338 Dt: 28.09.2018, against the project FP/TG/WATER/19331/2016.
(iv)	Identified CA land and approved CA scheme shall not be changed without the prior approval of the Central Government.	Yes it will be complied with An undertaking is submitted herewith.
(v)	Non-forest land identified for raising compensatory afforestation shall be transferred and mutated in favour of the State Forest Department before issue of the Stage-II clearance;	Transferred & mutated in favour of Forest Department.
(vi)	Non-forest land which is transferred and mutated in favour of the State Forest Department for the purpose of compensatory afforestation, shall be declared as Reserved Forest under Section-4 or Protected Forest under Section-29 of the Indian Forest Act, 1927 or under the relevant Section(s) of the local Forest Act. The Nodal Officer must report compliance within a period of 6 months from the date of grant of final approval and send a copy of the original notification declaring the non-forest land under Section 4 or Section 29 of the Indian Forest Act, 1927, or under the relevant section of the local Forest Act as the case may be, to this office for information and record	Not Applicable to UA
(vii)	The State Government shall charge the Net Present Value of the diverted forest land measuring 2.643ha from user Agency as per the orders of the Hon'ble Supreme Court dt 28.03.2008 and 09.05.2008 in IA No. 826 in 566 with related IA's in Writ Petition (Civil) Nol 202/1995.	The Telangana Drinking Water Supply Corporation Ltd., Hyderabad has deposited an amount of Rs. 139000/- part of Demand amount towards NPV, into the account of TELANGANA STATE CAMPA, New Delhi Lodhi Complex, with UTR No. IDIBH18271169338 Dt: 28.09.2018, against the project FP/TG/WATER/19331/2016.)

(viii)	Additional amount of Net Present Value (NPV) of the diverted forest land if any, becoming due after revision of the same by the Hon'ble Supreme Court of India in future, shall be charged by the State Government from User Agency	Yes it will be complied with An undertaking is submitted herewith.
(ix)	The funds received from the User Agency towards Compensatory afforestation and Net Present value under this project including levies towards mitigation measures for wild life conservation etc Shall be deposited in the respective bank accounts of the Telangana State CAMPA. The User agency shall compulsorily deposit the CA and other levies only by generating challan through Ministry's Website.	Paid the amount towards CA and NPV Rs. 3856700 & Rs. 139000 vide UTR no. IDIBH18271169338 & IDIBH18271169338 respectively. Paid the amount for BIOSOT Rs. 3434983 vide UTR No. 0063879 Dt: 31.12.2019 and complied
(x)	State Forest Department shall carry out translocation of the trees wherever feasible at the cost of User Agency.	Translocation of trees is not proposed.
(xi)	The muck generated in the earth cutting if any, will be disposed off at designated dumping sites and in no case the muck/debris will be disposed off on the forest areas.	Yes it will be complied with An undertaking is submitted herewith.
(xii)	Tree felling in the proposed forest area shall be carried out wherever necessary, with the prior permission of the Divisional Forest Officer concerned.	Yes it will be complied with An undertaking is submitted herewith.
(xiii)	DGPS coordinates for an area of 3.8ha of forest land was uploaded on the web portal as against 2.643ha proposed for diversion. Hence, correct DGPS coordinates for an area of 2.643ha and map shall be uploaded in the web portal against the subject online proposal and hard copy of the same shall be furnished along with the compliance report.	DGPS coordinates for 2.643 ha. shall be provided along with hard copy.
(xiv)	State Government and the user agency shall implement mitigation measure and other conditions as recommended by the standing Committee of NBWL vide Ministry's letter No. 6-69/2017/WL dt 02.06.2017 at the project cost.	Paid an amount of Rs.3434983 vide UTR No. 0063879 Dt: 31.12.2019 and complied.
(xv)	State Government & User Agency shall implement mitigation measures as proposed by the D.F.O. Kaghaznagar at the project cost	Yes, it will be complied with an under taking is submitted herewith.
(xvi)	Wherever necessary, user agency shall provide free supply of water for forest nurseries and field staff quarters and range offices, besides providing outlets with small troughs during summer for wild animals in the forest areas.	Yes it will be complied with An undertaking is submitted herewith.


(xvii)	The user agency should make provisions for supply of water to wildlife at designated places / along the route passing through forest area, in consultation with Telangana Forest Department. Such provision should be made at intervals of 2 Kms each. Precautions have to be taken to avoid concentration of livestock at the water point.	Yes it will be complied with An undertaking is submitted herewith.
(xviii)	The forest land proposed for diversion shall under no circumstances be transferred or sublet to any other agency, department or person without prior approval of the Central Government	Yes it will be complied with An undertaking is submitted herewith.
(xix)	The layout plan of the proposal shall not be changed without the prior approval of the Central Government	Yes it will be complied with An undertaking is submitted herewith.
(xx)	The user agency shall use existing paths and roads for laying of pipeline and no new paths / roads are to be formed.	Yes it will be complied with An undertaking is submitted herewith.
(xxi)	Minimal disturbance should be ensured by creating labour camps outside the forest area as far as possible and it will be responsibility of the UA to ensure that the labourers & staff engaged in execution of work do not destruct nearby forest flora & fauna	Yes it will be complied with An undertaking is submitted herewith.
(xxii)	The Total forest area utilized for the project shall not exceed 2.643 ha and the forest area diverted shall not be used for any purpose other than those shown in the diversion proposal.	Yes it will be complied with An undertaking is submitted herewith.
xxiii	User agency and the state Government shall ensure compliance to provisions of the all Acts, Rules, Regulation and Guidelines, for the time being in force, as applicable to the project.	Yes it will be complied with An undertaking is submitted herewith.
xxiv	The progress of the Compensatory Afforestation under the jurisdiction of D.F.O. Kaghaznagar Division and as reported by the DFO Bellampally in Part II under Sl.No.12 (V0 (a) & (b) i.e.,94.510 ha. of forest land and 196.210 ha. of non forest land shall be monitored by the Circle Head and a copy of such monitoring report shall be forwarded to the Regional Officer to upload the same in the web portal	Not applicable to user agency
xxv	Any other conditions that the Central Government or Addl. PCCF(Central) of Regional	Yes it will be complied with An undertaking is submitted herewith.

	Officer Chennai may impose from time to time in the interest of Afforestation conservation and management of flora and fauna in the area, shall be complied by the user agency	
xxvi	In the event of failure to comply with any of the above conditions the user agency is liable for penal action as decided by the Additional PCCF (Central), Regional Officer Chennai.	Yes it will be complied with An undertaking is submitted herewith.


Superintending Engineer
Mission Bhagiratha Circle, Mancherial.

Undertaking to Condition-(i)


I hereby undertake and confirm that, the legal status of the diverted forest land will remain unchanged in respect diversion of 2.643ha (Dahegaon) of forest land in Komuram Bheem Asifabad District for laying of pipeline and construction of Structures in segment-22/5 (Dahegaon)for providing safe drinking water under Telangana Drinking Water Supply Project in favour of Superintending Engineer, TDWSP (MISSION BHAGIRATHA) Circle, Mancherial.


Superintending Engineer
Mission Bhagiratha Circle, Mancherial.

Undertaking to conditions-(iv)


I hereby undertake in respect of diversion of 2.643ha (Dahegaon)of forest land in Komuram Bheem Asifabad District for laying of pipeline and construction of Structures in segment-22/5 (Dahegaon)for providing safe drinking water under Telangana Drinking Water Supply Project in favour of Superintending Engineer, TDWSP (MISSION BHAGIRATHA) Circle, Mancherial, the following:

- iv) Identified CA land and approved CA scheme will not be changed without the prior approval of the Central Government.


Superintending Engineer
Mission Bhagiratha Circle, Mancherial.


Undertaking to pay additional amount of Net Present Value (NPV)-conditions-(viii)

I hereby undertake to pay the additional amount of Net Present Value (NPV) of the diverted forest land if any, becoming due after revision of the same by the Hon'ble Supreme Court of India in future shall be charged by the State Government in respect of diversion of 2.643ha (Dahegaon) of forest land in Komuram Bheem Asifabad District for laying of pipeline and construction of Structures in segment-22/5 (Dahegaon) for providing safe drinking water under Telangana Drinking Water Supply Project in favour of Superintending Engineer, TDWSP (MISSION BHAGIRATHA) Circle, Mancherial.


Superintending Engineer
Mission Bhagiratha Circle, Mancherial.


Undertaking to carry out planned muck disposal condition-(xi)

I hereby undertake to dispose the muck generated in the earth cutting if any, will be disposed off at designated dumping sites and in no case the muck/debris will be disposed off in the forest areas in respect of diversion of 2.643ha (Dahegaon) of forest land in Komuram Bheem Asifabad District for laying of pipeline and construction of Structures in segment-22/5 (Dahegaon) for providing safe drinking water under Telangana Drinking Water Supply Project in favour of Superintending Engineer, TDWSP (MISSION BHAGIRATHA) Circle, Mancherial.


Superintending Engineer
Mission Bhagiratha Circle, Mancherial.

Undertaking to condition-(xii)


I hereby undertake that, the tree felling in the proposed forest area will be carried out wherever necessary, with the prior permission of the Divisional Forest Officer concerned, in respect of diversion of 2.643ha (Dahegaon) of forest land in Komuram Bheem Asifabad District for laying of pipeline and construction of Structures in segment-22/5 (Dahegaon) for providing safe drinking water under Telangana Drinking Water Supply Project in favour of Superintending Engineer, TDWSP (MISSION BHAGIRATHA) Circle, Mancherial.


Superintending Engineer
Mission Bhagiratha Circle, Mancherial.

Undertaking to conditions- (xv), (xvi) & (xvii)

I hereby undertake in respect of diversion of 2.643ha (Dahegaon) of forest land in Komuram Bheem Asifabad District for laying of pipeline and construction of Structures in segment-22/5 (Dahegaon) for providing safe drinking water under Telangana Drinking Water Supply Project in favour of Superintending Engineer, TDWSP (MISSION BHAGIRATHA) Circle, Mancherial, the following:


- xv) State Government & User Agency shall implement mitigation measures as proposed by the D.F.O. Kaghaznagar at the project cost
- xvi. Wherever necessary, user agency shall provide free supply of water for forest nurseries and field staff quarters and range offices, besides providing outlets with small through during summer for wild animals in the forest areas
- xvii. The user agency should make provisions for supply of water to wildlife at designated places /along the route passing through forest area, in consultation with Telangana Forest Department. Such provision should be made at intervals of 2 Kms each. Precautions have to be taken to avoid concentration of livestock at the water point.


Superintending Engineer
Mission Bhagiratha Circle, Mancherial.

Undertaking to conditions- (xviii) & (xix)

I hereby undertake in respect of diversion of 2.643ha (Dahegaon) of forest land in Komuram Bheem Asifabad District for laying of pipeline and construction of Structures in segment-22/1 (Kowthala) for providing safe drinking water under Telangana Drinking Water Supply Project in favour of Superintending Engineer, TDWSP (MISSION BHAGIRATHA) Circle, Mancherial, the following:


- xviii. The forest land proposed for diversion shall under no circumstances be transferred or sublet to any other agency, department or person without prior approval of the Central Government.
- xix. The layout plan of the proposal shall not be changed without the prior approval of the Central Government.


Superintending Engineer
Mission Bhagiratha Circle, Mancherial.

Undertaking to conditions- (xv), (xvi) & (xvii)

I hereby undertake in respect of diversion of 2.643ha (Dahegaon) of forest land in Komuram Bheem Asifabad District for laying of pipeline and construction of Structures in segment-22/5 (Dahegaon) for providing safe drinking water under Telangana Drinking Water Supply Project in favour of Superintending Engineer, TDWSP (MISSION BHAGIRATHA) Circle, Mancherial, the following:


- xv) State Government & User Agency shall implement mitigation measures as proposed by the D.F.O. Kaghaznagar at the project cost
- xvi. Wherever necessary, user agency shall provide free supply of water for forest nurseries and field staff quarters and range offices, besides providing outlets with small through during summer for wild animals in the forest areas
- xvii. The user agency should make provisions for supply of water to wildlife at designated places /along the route passing through forest area, in consultation with Telangana Forest Department. Such provision should be made at intervals of 2 Kms each. Precautions have to be taken to avoid concentration of livestock at the water point.


Superintending Engineer
Mission Bhagiratha Circle, Mancherial.

Undertaking to conditions- (xviii) & (xix)


I hereby undertake in respect of diversion of 2.643ha (Dahegaon) of forest land in Komuram Bheem Asifabad District for laying of pipeline and construction of Structures in segment-22/1 (Kowthala) for providing safe drinking water under Telangana Drinking Water Supply Project in favour of Superintending Engineer, TDWSP (MISSION BHAGIRATHA) Circle, Mancherial, the following:

- xviii. The forest land proposed for diversion shall under no circumstances be transferred or sublet to any other agency, department or person without prior approval of the Central Government.
- xix. The layout plan of the proposal shall not be changed without the prior approval of the Central Government.


Superintending Engineer
Mission Bhagiratha Circle, Mancherial.


Undertaking to condition-(xx)

I hereby undertake to shall use existing paths and roads for laying of pipeline and no new paths / roads are to be formed, in respect of diversion of 2.643ha (Dahegaon) of forest land in Komuram Bheem Asifabad District for laying of pipeline and construction of Structures in segment-22/5 (Dahegaon) for providing safe drinking water under Telangana Drinking Water Supply Project in favour of Superintending Engineer, TDWSP (MISSION BHAGIRATHA) Circle, Mancherial.


Superintending Engineer
Mission Bhagiratha Circle, Mancherial.

Undertaking to condition-(xxi)


I hereby undertake to ensure minimal disturbance by creating labour camps outside the forest area as far as possible and it will be the responsibility of the UA to ensure that the labourers & staff engaged in execution of work job not destruct nearby forest flora & fauna, in respect of diversion of 2.643 ha (Dahegaon) of forest land in Komuram Bheem Asifabad District for laying of pipeline and construction of Structures in segment-22/5 (Dahegaon) for providing safe drinking water under Telangana Drinking Water Supply Project in favour of Superintending Engineer, TDWSP (MISSION BHAGIRATHA) Circle, Mancherial.


Superintending Engineer
Mission Bhagiratha Circle, Mancherial.

Undertaking to conditions-(xxii), (xxiii), (xxv), (xxvi)

I hereby undertake in respect of diversion of 2.643ha (Dahegaon) of forest land in Komuram Bheem Asifabad District for laying of pipeline and construction of Structures in segment-22/5 (Dahegaon) for providing safe drinking water under Telangana Drinking Water Supply Project in favour of Superintending Engineer, TDWSP (MISSION BHAGIRATHA) Circle, Mancherial, the following:

- xxii. The Total forest area utilized for the project shall not exceed 2.643 ha and the forest area diverted shall not be used for any purpose other than those shown in the diversion proposal.
- xxiii. User agency and the State Government shall ensure compliance to provisions of the all Acts, Rules, Regulations and Guidelines, for the time being in force, as applicable to the project.
- xxv. Any other conditions that the Central Government or Addl. PCCF(Central) of Regional Office, Chennai may impose from time to time in the interest of afforestation, conservation and management of flora and fauna in the area, will be complied by the user agency.
- xxvi. In the event of failure to comply with any of the above conditions the user agency is liable for penal action as decided by the Additional PCCF (Central), Regional Office, Chennai.


Superintending Engineer
Mission Bhagiratha Circle, Mancherial.

- 496 -

22/57

NEFT:MESSAGE DETAILS	
UTR Number	IDIBH18271169338
Transaction Branch	1674
Value Date	28/09/2018
Amount	3995700.00
Commission	0
Beneficiary Details	
Beneficiary Account	155705318541657
Beneficiary Name	TELANGANA CAMAPA
Beneficiary Address	Corporation Bank, Lodhi Complex Branch Block 11 CGO Complex, Phase-1 Lodhi Road, New Delhi-110003
IFSC CODE	CORP0000371
Remitting Customer Details	
Account Number	6432456786
Remitter's Name	TELANGANA DRINKING WATER SUPPLY CORPORATION LTD.
Remitter's Address	ROOM NO.302, THIRD FLOOR, SRTGN BHAWAM, ERRAMANZIL, HYDERABAD
Sender's To Receiver Information	
Details of Payment	
Error Code	
Fund Status	



(Handwritten signature)

- 498 -

22/5

ANDHRA BANK

NEFT : MESSAGE DETAILS	
UTR Number	ANDBN19241991719 ✓
Transaction Branch	Andhra Bank, SCF Br, R.B. Road
Value Date	31.12.2019
Amount	172645/- ✓
Commission	0
Beneficiary Details	
Beneficiary Account	37130525073
Beneficiary Name	FDO KAGHAZNAGAR ✓
Beneficiary Address	KAGHAZNAGAR
IFSC CODE	SBIN0020121
Remitting Customer Details	
Account Number	100611100002272
Remitter's Name	TELANGANA DRINKING WATER SUPPLY CORPORATION Ltd.
Remitter's Address	ROOM NO. 302, THIRD FLOOR, SRTGN BHAWAN, ERRAMANZIL, HYDERABAD
Sender's to Receiver information	
Details of Payment	
Error Code	
Fund Status	



कुले आख्या देक / For ANDHRA BANK

DL

अभिषेकत हस्ताक्षर/Authorised Signator,
विशेषीकृत कोर्पोरेट फिन्स शाखा, हैदराबाद
Specialised Corporate Finance Br Hyd
तन्तु श्री धारा/TANUSHREE DHARA
Senior Manager T-149

- 500 -

28/15

ANDHRA BANK

NEFT : MESSAGE DETAILS	
UTR Number	0063879
Transaction Branch	Andhra Bank, SCF Br, R.B. Road
Value Date	31.12.2019
Amount	3434983/- /
Commission	0
Beneficiary Details	
Beneficiary Account	110310100030284
Beneficiary Name	BIOSOT /
Beneficiary Address	BIOSOT
IFSC CODE	ANDB0001103
Remitting Customer Details	
Account Number	100611100002272
Remitter's Name	TELANGANA DRINKING WATER SUPPLY CORPORATION Ltd.
Remitter's Address	ROOM NO. 302, THIRD FLOOR, SRTGN BHAWAN, ERRAMANZIL, HYDERABAD
Sender's to Receiver information	
Details of Payment	
Error Code	
Fund Status	

कृते आन्ध्र बैंक / For ANDHRA BANK

आधिकृत हस्ताक्षरित / Authorised Signatory
विशेष कर्पोरेट वित्त शाखा, हैदराबाद
Specialist Corporate Finance Br Hyd
संभ्रमी धरा TANUSHREE DHARA
Senior Manager T.149





తెలంగాణ ప్రభుత్వము
గ్రామీణ నీటి నిరఫరా మరియు పారిశుధ్య శాఖ
తెలంగాణ డ్రింకింగ్ వాటర్ సప్లై ప్రాజెక్ట్
ఇంజనీర్ ఇన్ ఛీఫ్ వారి కార్యాలయం, RWS&S, TDWSP, హైదరాబాద్

సాహిత్యం

పూర్వ అదిలాబాద్ జిల్లాలోని అటువీ భూములను ఈ క్రింది సెగ్మెంట్లు బదలాయించడానికి సూత్రప్రాయంగా అనుమతులు పొందడమైనది. సెగ్మెంట్ యొక్క ప్రతిపాదన సంఖ్య, సెగ్మెంట్ సంఖ్య-పేరు, ఏరియా మరియు స్టేజ్-1 అనుమతుల సూచీ సంఖ్య వివరాలను ఈ క్రింద ఇవ్వడమైనది. మరింత సమాచారం, ఇతర నిబంధనల కోసం దయచేసి అటువీ శాఖ వెబ్సైట్ forestclearance.nic.in చూడండి.

1. ప్రతిపాదన సంఖ్య, FP/TG/WATER/18165/2016. 21-1 మావల 4.145ha. F.No. 4-TSB032/2016-CHN/2493 Dt: 19.12.2016.
2. ప్రతిపాదన సంఖ్య, FP/TG/WATER/ 18314/2016. 21-2 చెంచుపూట్ 4.698 ha. F.No. 4-TSB036/2016-CHN/2496 Dt: 19.12.2016.
3. ప్రతిపాదన సంఖ్య, FP/TG/WATER/ 18318/ 2016. 21-3 బుట్ల దోలె 3.623 ha. F.No. 4-TSB034/2016-CHN/2495 Dt: 19.12.2016.
4. ప్రతిపాదన సంఖ్య, FP/TG/WATER/ 18169/ 2016. 21-4 అరెపల్లి 3.838 ha. F.No. 4-TSB033/2016-CHN/2530 Dt: 26.12.2016.
5. ప్రతిపాదన సంఖ్య, FP/TG/WATER/ 18321/ 2016. 21-5 నేరెడిగొండ 3.060 ha. F.No. 4-TSB045/2016-CHN/0035 Dt: 09.01.2017.
6. ప్రతిపాదన సంఖ్య, FP/TG/WATER/ 18172/ 2016. 21-6 కరత్ వాడ 3.029 ha. F.No. 4-TSB035/2016-CHN/2494 Dt: 19.12.2016.
7. ప్రతిపాదన సంఖ్య, FP/TG/WATER/ 19315/ 2016. 21-7 మాచేపాడు 4.945 ha. G.O.F.No. 104/EFS&T (For.I) Dept. Dt: 09.01.2017.
8. ప్రతిపాదన సంఖ్య, FP/TG/WATER/ 19318/ 2016. 21-8 సిర్రెలమ 4.737 ha. F.No. 4-TSB094/2017-CHN/1150 Dt: 24.07.2017.
9. ప్రతిపాదన సంఖ్య, FP/TG/WATER/ 18191/ 2016. 22-1 కొటాల 4.714 ha. F.No. 4-TSB056/2017-CHN/1253 Dt: 07.08.2017.
10. ప్రతిపాదన సంఖ్య, FP/TG/WATER/ 18192/ 2016. 22-2 చిట్టూర్ 3.876 ha. F.No. 4-TSB053/2017-CHN/1077 Dt: 12.07.2017.
11. ప్రతిపాదన సంఖ్య, FP/TG/WATER/ 18193/ 2016. 22-3 సిర్పూర్ 4.684 ha. F.No. 4-TSB057/2017- CHN/1080 Dt: 12.07.2017.
12. ప్రతిపాదన సంఖ్య, FP/TG/ WATER/ 18194/ 2016. 22-4 కాగజ్ నగర్ 2.425 ha. F.No. 4-TSB055/2017-CHN/1254 Dt: 07.08.2017.
13. ప్రతిపాదన సంఖ్య, FP/TG/WATER/ 18541/ 2016. 22-5 దహోగాం 2.643 ha. F.No. 4-TSB054/2017-CHN/1250 Dt: 07.08.2017.
14. ప్రతిపాదన సంఖ్య, FP/TG/WATER/ 18543/ 2016. 22-6 కాందూర్ 4.378 ha. G.O.R.No. 40/ EFS&T (For.I) Dept. Dt: 27.03.2017.

సం / - ఇంజనీర్ ఇన్ ఛీఫ్ , RWS&S, TDWSP, TS, హైదరాబాద్

DPR R.O.No. 1917 -DP/CL/Adv/1/2018-19, తేది: 20.09.2018

Fri, 21 September 2018





GOVERNMENT OF TELANGANA
RURAL WATER SUPPLY & SANITATION DEPARTMENT
TELANGANA DRINKING WATER SUPPLY PROJECT
Office of the Engineer in Chief, RWS&S, TDWSP, Hyderabad

NOTIFICATION

In-principle approval for diversion of forest land in the following segments of erstwhile Adilabad district has been issued. The details of proposal no., segment no., segment name and area indicating reference no. of Stage I approval accorded are given hereunder. For Further details and other conditions please visit Forest Website: forestclearance.nic.in

1. **Proposal No.FP/TG/WATER/18165/2016.**
21-1 Mavala 4.145 ha. F.No.4-TSB032/2016-CHN/2493 Dt:19.12.2016.
2. **Proposal No.FP/TG/WATER/18314/2016.**
21-2 Chenchughat 4.698 ha. F.No.4-TSB036/2016-CHN/2496 Dt:19.12.2016
3. **Proposal No.FP/TG/WATER/18318/2016.**
21-3 Babuldhole 3.623 ha. F.No.4-TSB034/2016-CHN/2495 Dt:19.12.2016
4. **Proposal No.FP/TG/WATER/18169/2016.**
21-4 Arepally 3.838 ha. F.No.4-TSB033/2016-CHN/2530 Dt:26.12.2016
5. **Proposal No.FP/TG/WATER/18321/2016.**
21-5 Neredigonda 3.060 ha. F.No.4-TSB045/2016-CHN/3035 Dt:09.01.2017
6. **Proposal No.FP/TG/WATER/18172/2016.**
21-6 Karathwada 3.029 ha. F.No.4-TSB035/2016-CHN/2494 Dt:19.12.2016
7. **Proposal No.FP/TG/WATER/19315/2016.**
21-7 Madegaon 4.945 ha G.O.RL.No.104/EFS&T(For.I) Dept. dt:09.06.2017
8. **Proposal No.FP/TG/WATER/19318/2016.**
21-8 Sirchelama 4.737 ha. F.No.4-TSB094/2017-CHN/1150 Dt:24.07.2017
9. **Proposal No.FP/TG/WATER/18191/2016.**
22-1 Kowtala 4.714 ha. F.No.4-TSB056/2017-CHN/1253 Dt:07.08.2017
10. **Proposal No.FP/TG/WATER/18192/2016.**
22-2 Bejjur 3.876 ha F.No.4-TSB053/2017-CHN/1077 Dt:12.07.2017
11. **Proposal No.FP/TG/WATER/18193/2016.**
22-3 Sirpur 4.684 ha. F.No.4-TSB057/2017-CHN/1080 Dt:12.07.2017
12. **Proposal No.FP/TG/WATER/18194/2016.**
22-4 Kagaznagar 2.425 ha. F.No.4-TSB055/2017-CHN/1254 Dt:07.08.2017
13. **Proposal No.FP/TG/WATER/18541/2016.**
22-5 Dehegaon 2.643 ha F.No.4-TSB054/2017-CHN/1250 Dt:07.08.2017
14. **Proposal No.FP/TG/WATER/18543/2016.**
22-6 Tandur 4.378 ha. G.O.RL.No.40/EFS&T(For.I) Dept. dt:27.03.2017

Sd/- Engineer in Chief, RWS&S, TDWSP, TS, Hyd.

DIPR No. 1068-DP/CL-AGENCY/ADYT/1/2018-19, Dt. 20.09.2018.




The consolidated condition wise compliance report for the Segment-22/5 (Dahegaon) is submitted to the Forest Divisional Officer, Asifabad, Komuram bheem Asifabad Districtas Follows:

C.NO.	Description of the Condition	Compliance
1	2	3
(i)	Legal status of the diverted forest land shall remain unchanged.	Yes. The legal status remains unchanged. Will be complied with. An undertaking is submitted herewith.
(ii)	The demarcation of the proposed forest area shall be carried out by erecting 4 feet high cement concrete pillars duly numbered at an interval of 20 meters at the cost of User Agency.	The Telangana Drinking Water Supply Corporation Ltd., Hyderabad has deposited an amount of Rs.1740959/- with UTR No. ANDBN19241991316 Dt: 31.12.2019), into the account of Forest Divisional Officer, Asifabad for the Demarcation of the area by concrete pillars.
(iii)	The Compensatory Afforestation (CA) shall be raised and maintained by the State Forest Department over 2.643ha out of the 187.677 ha of non-forest land identified in Sy. No. 169 of Peddamunagala and in Sy No.139 & 147 of Thimmapuram in Chandampet Mandal of Nalgonda District at the cost of user agency.	The Telangana Drinking Water Supply Corporation Ltd., Hyderabad has deposited an amount of Rs.3856700 issued by the kaghnagar FDO Vide R.C NO:1267/2016/D1, Dt: 04.04.2018 ,Demand amount towards CA Scheme, into the account of TELANGANA STATE CAMPA, New Delhi Lodhi Complex, with UTR No. IDIBH18271169368 Dt: 28.09.2018, against the project FP/TG/WATER/19331/2016.
(iv)	Identified CA land and approved CA scheme shall not be changed without the prior approval of the Central Government.	It will be complied with An undertaking is submitted herewith..
(v)	Non-forest land identified for raising compensatory afforestation shall be transferred and mutated in favour of the State Forest Department before issue of the Stage-II clearance;	Transferred & mutated in favour of Forest Department.
(vi)	Non-forest land which is transferred and mutated in favour of the State Forest Department for the purpose of compensatory afforestation, shall be declared as Reserved Forest under Section-4 or Protected Forest under Section-29 of the Indian Forest Act, 1927 or under the relevant Section(s) of the local Forest Act. The Nodal Officer must report compliance within a period of 6 months from the date of grant of final approval and send a copy of the original notification declaring the non-forest land under Section 4 or Section 29 of the Indian Forest Act, 1927, or under the relevant section of the local Forest Act as the case may be, to this office for information and record	Not Applicable to UA
(vii)	The State Government shall charge the Net Present Value of the diverted forest land measuring 2.643ha from user Agency as per the orders of the Hon'ble Supreme Court dt 28.03.2008 and 09.05.2008 in IA No. 826 in 566 with related IA's in Writ Petition (Civil) Nol	The Telangana Drinking Water Supply Corporation Ltd., Hyderabad has deposited an amount of Rs. 1515546/- part of Demand amount towards NPV , into the account of TELANGANA STATE CAMPA, New Delhi Lodhi Complex, with UTR No. IDIBH18271169368 Dt: 28.09.2018, against the

	202/1995.	project FP/TG/WATER/19331/2016.)
(viii)	Additional amount of Net Present Value (NPV) of the diverted forest land if any, becoming due after revision of the same by the Hon'ble Supreme Court of India in future, shall be charged by the State Government from User Agency	It will be complied with An undertaking is submitted herewith.
(ix)	The funds received from the User Agency towards Compensatory afforestation and Net Present value under this project including levies towards mitigation measures for wild life conservation etc Shall be deposited in the respective bank accounts of the Telangana State CAMPA. The User agency shall compulsorily deposit the CA and other levies only by generating challan through Ministry's Website.	Paid the amount vide UTR No. IDIBH18221262127 Dt: 09.08.2018 and complied
(x)	State Forest Department shall carry out translocation of the trees wherever feasible at the cost of User Agency.	Translocation of trees is not proposed.
(xi)	The muck generated in the earth cutting if any, will be disposed off at designated dumping sites and in no case the muck/debris will be disposed off on the forest areas.	It will be complied with An undertaking is submitted herewith.
(xii)	Tree felling in the proposed forest area shall be carried out wherever necessary, with the prior permission of the Divisional Forest Officer concerned.	It will be complied with An undertaking is submitted herewith..
(xiii)	DGPS coordinates for an area of 3.8ha of forest land was uploaded on the web portal as against 2.643haproposed for diversion. Hence, correct DGPS coordinates for an area of 2.643ha and map shall be uploaded in the web portal against the subject online proposal and hard copy of the same shall be furnished along with the compliance report.	DGPS Coordinates for 2.643 ha. Shall be provided along with hard copy.
(xiv)	State Government and the user agency shall implement mitigation measure and other conditions as recommended by the standing Committee of NBWL vide Ministry's letter No. 6-69/2017/WL dt 02.06.2017 at the project cost.	Paid the amount Rs 3838842vide Transaction No. 0063879 Dt: 31.12.2019 and complied
(xv)	State Government & User Agency shall implement mitigation measures as proposed by the D.F.O. Kaghaznagar at the project cost	Paid the amount vide UTR No. 0063879 Dt: 31.12.2019 and complied
(xvi)	Wherever necessary, user agency shall provide free supply of water for forest nurseries and field staff quarters and range offices, besides	Yes,It will be complied with An undertaking is submitted herewith.


	providing outlets with small through during summer for wild animals in the forest areas.	
(xvii)	The user agency should make provisions for supply of water to wildlife at designated places / along the route passing through forest area, in consultation with Telangana Forest Department. Such provision should be made at intervals of 2 Kms each. Precautions have to be taken to avoid concentration of livestock at the water point.	Yes, It will be complied with An undertaking is submitted herewith.
(xviii)	The forest land proposed for diversion shall under no circumstances be transferred or sublet to any other agency, department or person without prior approval of the Central Government	Yes, It will be complied with An undertaking is submitted herewith.
(xix)	The layout plan of the proposal shall not be changed without the prior approval of the Central Government	Yes, It will be complied with An undertaking is submitted herewith.
(xx)	The user agency shall use existing paths and roads for laying of pipeline and no new paths / roads are to be formed.	Yes, It will be complied with An undertaking is submitted herewith.
(xxi)	Minimal disturbance should be ensured by creating labour camps outside the forest area as far as possible and it will be responsibility of the UA to ensure that the labourers & staff engaged in execution of work do not destruct nearby forest flora & fauna	Yes, It will be complied with An undertaking is submitted herewith.
(xxii)	The Total forest area utilized for the project shall not exceed 2.643 ha and the forest area diverted shall not be used for any purpose other than those shown in the diversion proposal.	Yes, It will be complied with An undertaking is submitted herewith.
xxiii	User agency and the state Government shall ensure compliance to provisions of the all Acts, Rules, Regulation and Guidelines, for the time being in force, as applicable to the project.	Yes, It will be complied with An undertaking is submitted herewith.
xxiv	The progress of the Compensatory Afforestation under the jurisdiction of D.F.O.kaghaznagar Division and as reported by the DFO , Bellampally in partII Under S.NO:12 (VO(a)&(b) i.e 94.510 ha of forest land and 16.210 ha of non forest land shall be monitored by the circle head and a copy of such monitoring report shall be forwarded to regional office to upload the same in web portal.	Not applicable to user agency

	management of flora and fauna in the area, shall be complied by the user agency	
xxvi	In the event of failure to comply with any of the above conditions the user agency is liable for penal action as decided by the Additional PCCF (Central), Regional Officer Chennai.	Yes, it will be complied with an under taking is submitted herewith.


Superintending Engineer
Mission Bhagiratha Circle, Mancherial.

Undertaking to Condition-(i)


I hereby undertake and confirm that, the legal status of the diverted forest land will remain unchanged in respect diversion of 2.643ha (Dahegaon)of forest land in Komuram Bheem Asifabad District for laying of pipeline and construction of Structures in segment-22/5 (Dahegaon)for providing safe drinking water under Telangana Drinking Water Supply Project in favour of Superintending Engineer, TDWSP (MISSION BHAGIRATHA) Circle, Mancherial.


Superintending Engineer
Mission Bhagiratha Circle, Mancherial.

Undertaking to conditions-(iv)

I hereby undertake in respect of diversion of 2.643ha (Dahegaon)of forest land in Komuram Bheem Asifabad District for laying of pipeline and construction of Structures in segment-22/5 (Dahegaon)for providing safe drinking water under Telangana Drinking Water Supply Project in favour of Superintending Engineer, TDWSP (MISSION BHAGIRATHA) Circle, Mancherial, the following:


- a) Identified CA land and approved CA scheme will not be changed without the prior approval of the Central Government.


Superintending Engineer
Mission Bhagiratha Circle, Mancherial.

Undertaking to pay additional amount of Net Present Value (NPV)- conditions-(viii)


I hereby undertake to pay the additional amount of Net Present Value (NPV) of the diverted forest land if any, becoming due after revision of the same by the Hon'ble Supreme Court of India in future.

I also hereby undertake to pay the differential NPV amount, if any, due to escalation or revision of NPV, as and when demanded by the Forest Department in respect of diversion of 2.643ha (Dahegaon) of forest land in Komuram Bheem Asifabad District for laying of pipeline and construction of Structures in segment-22/5 (Dahegaon) for providing safe drinking water under Telangana Drinking Water Supply Project in favour of Superintending Engineer, TDWSP (MISSION BHAGIRATHA) Circle, Mancherial.


Superintending Engineer
Mission Bhagiratha Circle, Mancherial.


Undertaking to carry out planned muck disposal condition-(xi)

I hereby undertake to dispose the muck generated in the earth cutting if any, will be disposed off at designated dumping sites and in no case the muck/debris will be disposed off in the forest areas in respect of diversion of 2.643ha (Dahegaon) of forest land in Komuram Bheem Asifabad District for laying of pipeline and construction of Structures in segment-22/5 (Dahegaon) for providing safe drinking water under Telangana Drinking Water Supply Project in favour of Superintending Engineer, TDWSP (MISSION BHAGIRATHA) Circle, Mancherial.


Superintending Engineer
Mission Bhagiratha Circle, Mancherial.

Undertaking to condition-(xii)


I hereby undertake that, the tree felling in the proposed forest area will be carried out wherever necessary, with the prior permission of the Divisional Forest Officer concerned, in respect of diversion of 2.643ha (Dahegaon) of forest land in Komuram Bheem Asifabad District for laying of pipeline and construction of Structures in segment-22/5 (Dahegaon) for providing safe drinking water under Telangana Drinking Water Supply Project in favour of Superintending Engineer, TDWSP (MISSION BHAGIRATHA) Circle, Mancherial.


Superintending Engineer
Mission Bhagiratha Circle, Mancherial.

Undertaking to conditions- (xvi) & (xvii)

I hereby undertake in respect of diversion of 2.643ha (Dahegaon) of forest land in Komuram Bheem Asifabad District for laying of pipeline and construction of Structures in segment-22/5 (Dahegaon) for providing safe drinking water under Telangana Drinking Water Supply Project in favour of Superintending Engineer, TDWSP (MISSION BHAGIRATHA) Circle, Mancherial, the following:


- xvi. Wherever necessary, user agency shall provide free supply of water for forest nurseries and field staff quarters and range offices, besides providing outlets with small through during summer for wild animals in the forest areas
- xvii. The user agency should make provisions for supply of water to wildlife at designated places /along the route passing through forest area, in consultation with Telangana Forest Department. Such provision should be made at intervals of 2 Kms each. Precautions have to be taken to avoid concentration of livestock at the water point.


Superintending Engineer
Mission Bhagiratha Circle, Mancherial.

Undertaking to conditions- (xviii) & (xix)


I hereby undertake in respect of diversion of 2.643ha (Dahegaon) of forest land in Komuram Bheem Asifabad District for laying of pipeline and construction of Structures in segment-22/1 (Kowthala) for providing safe drinking water under Telangana Drinking Water Supply Project in favour of Superintending Engineer, TDWSP (MISSION BHAGIRATHA) Circle, Mancherial, the following:

- xviii. The forest land proposed for diversion shall under no circumstances be transferred or sublet to any other agency, department or person without prior approval of the Central Government.
- xix. The layout plan of the proposal shall not be changed without the prior approval of the Central Government.


Superintending Engineer
Mission Bhagiratha Circle, Mancherial.


Undertaking to condition-(xx)

I hereby undertake to shall use existing paths and roads for laying of pipeline and no new paths / roads are to be formed, in respect of diversion of 2.643ha (Dahegaon) of forest land in Komuram Bheem Asifabad District for laying of pipeline and construction of Structures in segment-22/5 (Dahegaon) for providing safe drinking water under Telangana Drinking Water Supply Project in favour of Superintending Engineer, TDWSP (MISSION BHAGIRATHA) Circle, Mancherial.


Superintending Engineer
Mission Bhagiratha Circle, Mancherial.

Undertaking to condition-(xxi)


I hereby undertake to ensure minimal disturbance by creating labour camps outside the forest area as far as possible and it will be the responsibility of the UA to ensure that the labourers & staff engaged in execution of work job not destruct nearby forest flora & fauna, in respect of diversion of 2.643ha (Dahegaon)of forest land in Komuram Bheem Asifabad District for laying of pipeline and construction of Structures in segment-22/5 (Dahegaon)for providing safe drinking water under Telangana Drinking Water Supply Project in favour of Superintending Engineer, TDWSP (MISSION BHAGIRATHA) Circle, Mancherial.


Superintending Engineer
Mission Bhagiratha Circle, Mancherial.

Undertaking to conditions-(xxii),(xxiii), (xxv), (xxvi)

I hereby undertake in respect of diversion of 2.643ha (Dahegaon)of forest land in Komuram Bheem Asifabad District for laying of pipeline and construction of Structures in segment-22/5 (Dahegaon)for providing safe drinking water under Telangana Drinking Water Supply Project in favour of Superintending Engineer, TDWSP (MISSION BHAGIRATHA) Circle, Mancherial, the following:

- xxii. The Total forest area utilized for the project shall not exceed 2.643ha and the forest area diverted shall not be used for any purpose other than those shown in the diversion proposal.
- xxiii. User agency and the State Government shall ensure compliance to provisions of the all Acts, Rules, Regulations and Guidelines, for the time being in force, as applicable to the project.
- xxv. Any other conditions that the Central Government or Addl. PCCF(Central) of Regional Office, Chennai may impose from time to time in the interest of afforestation, conservation and management of flora and fauna in the area, will be complied by the user agency.
- xxvi. In the event of failure to comply with any of the above conditions the user agency is liable for penal action as decided by the Additional PCCF (Central), Regional Office, Chennai.


Superintending Engineer
Mission Bhagiratha Circle, Mancherial.

- 824 -

22/5

NEFT:MESSAGE DETAILS	
UTR Number	IDIBH18271169368
Transaction Branch	1674
Value Date	28/09/2018
Amount	1515546.00
Commission	0
Beneficiary Details	
Beneficiary Account	155705318541657
Beneficiary Name	TELANGANA CAMAPA
Beneficiary Address	Corporation Bank, Lodhi Complex Branch Block 11 CGO Complex, Phase-1 Lodhi Road, New Delhi-110003
IFSC CODE	CORP0000371
Remitting Customer Details	
Account Number	6432456786
Remitter's Name	TELANGANA DRINKING WATER SUPPLY CORPORATION LTD.
Remitter's Address	ROOM NO.302, THIRD FLOOR, SRTGN BHAWAM, ERRAMANZIL, HYDERABAD
Sender's To Receiver Information	
Details of Payment	
Error Code	
Fund Status	



[Handwritten signature]

- 526 -

22/5

ANDHRA BANK

NEFT : MESSAGE DETAILS	
UTR Number	ANDBN19241991316 /
Transaction Branch	Andhra Bank, SCF Br, R.B. Road
Value Date	31.12.2019
Amount	1740959/- /
Commission	0
Beneficiary Details	
Beneficiary Account	37108551307
Beneficiary Name	FDO ASIFABAD /
Beneficiary Address	ASIFABAD
IFSC CODE	SBIN0020126
Remitting Customer Details	
Account Number	100611100002272
Remitter's Name	TELANGANA DRINKING WATER SUPPLY CORPORATION Ltd.
Remitter's Address	ROOM NO. 302, THIRD FLOOR, SRTGN BHAWAN, ERRAMANZIL, HYDERABAD
Sender's to Receiver information	
Details of Payment	
Error Code	
Fund Status	



कृते आन्ध्र बैंक / For ANDHRA BANK

(Signature)

अधिकृत हस्ताक्षर/Authorised Signatory
विशेषीकृत कॉर्पोरेट वित्त शाखा, हैदराबाद
Specialised Corporate Finance Br. Hyd
तनुश्री धारा/TANUSHREE DHARA
Senior Manager T-149

-528-

22/5

ANDHRA BANK

NEFT : MESSAGE DETAILS	
UTR Number	0063979
Transaction Branch	Andhra Bank, SCF Br, R.B. Road
Value Date	31.12.2019
Amount	3838842/- ✓
Commission	0
Beneficiary Details	
Beneficiary Account	110310100030284
Beneficiary Name	BIOSOT ✓
Beneficiary Address	BIOSOT
IFSC CODE	ANDB0001103
Remitting Customer Details	
Account Number	100611100002272
Remitter's Name	TELANGANA DRINKING WATER SUPPLY CORPORATION Ltd.
Remitter's Address	ROOM NO. 302, THIRD FLOOR, SRTGN BHAWAN, ERRAMANZIL, HYDERABAD
Sender's to Receiver information	
Details of Payment	
Error Code	
Fund Status	

कृते अन्ध्र बँक / For ANDHRA BANK

आधिकृत हस्ताक्षर / Authorized Signatory
विशेष कॉर्पोरेट वित्त शाखा, हैदराबाद
Specialised Corporate Finance Br. Hyd
लक्ष्मी धारा / ANUSHREE DHARA
Senior Manager T-149





-530-

GOVERNMENT OF TELANGANA
RURAL WATER SUPPLY & SANITATION DEPARTMENT
TELANGANA DRINKING WATER SUPPLY PROJECT
Office of the Engineer in Chief, RWS&S, TDWSP, Hyderabad

NOTIFICATION

In-principle approval for diversion of forest land in the following segments of erstwhile Adilabad district has been issued. The details of proposal no., segment no., segment name and area indicating reference no. of Stage I approval accorded are given hereunder. For further details and other conditions please visit Forest Website: forestclearance.nic.in

1. Proposal No.FP/TG/WATER/18165/2016.
21-1 Mavala 4.145 ha. F.No.4-TSB032/2016-CHN/2493 Dt:19.12.2016.
2. Proposal No.FP/TG/WATER/18314/2016.
21-2 Chenchughat 4.698 ha. F.No.4-TSB036/2016-CHN/2496 Dt:19.12.2016
3. Proposal No.FP/TG/WATER/18318/2016.
21-3 Babuldhole 3.623 ha. F.No.4-TSB034/2016-CHN/2495 Dt:19.12.2016
4. Proposal No.FP/TG/WATER/18169/2016.
21-4 Arepally 3.638 ha. F.No.4-TSB033/2016-CHN/2530 Dt:26.12.2016
5. Proposal No.FP/TG/WATER/18321/2016.
21-5 Neredigonda 3.060 ha. F.No.4-TSB045/2016-CHN/0035 Dt:09.01.2017
6. Proposal No.FP/TG/WATER/18172/2016.
21-6 Karathwada 3.029 ha. F.No.4-TSB035/2016-CHN/2494 Dt:19.12.2016
7. Proposal No.FP/TG/WATER/19315/2016.
21-7 Madegaon 4.945 ha G.O.RL.No.104/EFS&T(For.I) Dept. dt:09.06.2017
8. Proposal No.FP/TG/WATER/19318/2016.
21-8 Sirchelama 4.737 ha. F.No.4-TSB094/2017-CHN/1150 Dt:24.07.2017
9. Proposal No.FP/TG/WATER/18191/2016.
22-1 Kowtala 4.714 ha. F.No.4-TSB056/2017-CHN/1253 Dt:07.08.2017
10. Proposal No.FP/TG/WATER/18192/2016.
22-2 Bejjur 3.876 ha F.No.4-TSB053/2017-CHN/1077 Dt:12.07.2017
11. Proposal No.FP/TG/WATER/18193/2016.
22-3 Sirpur 4.684 ha. F.No.4-TSB057/2017-CHN/1080 Dt:12.07.2017
12. Proposal No.FP/TG/WATER/18194/2016.
22-4 Kagaznagar 2.425 ha. F.No.4-TSB055/2017-CHN/1254 Dt:07.08.2017
13. Proposal No.FP/TG/WATER/18541/2016.
22-5 Dahegaon 2.643 ha F.No.4-TSB054/2017-CHN/1250 Dt:07.08.2017
14. Proposal No.FP/TG/WATER/18543/2016.
22-6 Tandur 4.378 ha. G.O.RL.No.40/EFS&T(For.I) Dept. dt:27.03.2017

Sd/- Engineer in Chief, RWS&S, TDWSP, TS, Hyd.

DIPR No. 1068-DP/CL-AGENCY/ADVT/1/2018-19, Dt. 20.09.2018.



**INDIAN
EXPRESS**

Fri, 21 September 2018

epaper.newindianexpress.com/c/





తెలంగాణ ప్రభుత్వము
గ్రామీణ నీటి సరఫరా మరియు పారిశుధ్య శాఖ
తెలంగాణ డ్రింకింగ్ వాటర్ సప్లై ప్రాజెక్ట్
ఇంటిసీర్ ఇన్ డిప్ వారి కార్యాలయం, RWS&S, TDWSP, హైదరాబాద్

నాణిషుకేషన్

పూర్వ అదిలాబాద్ జిల్లాలోని అటవీ భూములను ఈ క్రింది సెగ్మెంట్లకు బదలాయించడానికి సూత్రప్రాయంగా అనుమతులు పొందడమైనది. సెగ్మెంట్ యొక్క ప్రతిపాదన సంఖ్య, సెగ్మెంట్ సంఖ్య-వేరు, ఏరియా మరియు స్టేజ్-1 అనుమతుల సూచీ సంఖ్య వివరాలను ఈ క్రింద ఇవ్వడమైనది. మరింత సమాచారం, ఇతర నిబంధనల కోసం దయచేసి అటవీ శాఖ వెబ్సైట్ forestclearance.nic.in చూడండి.

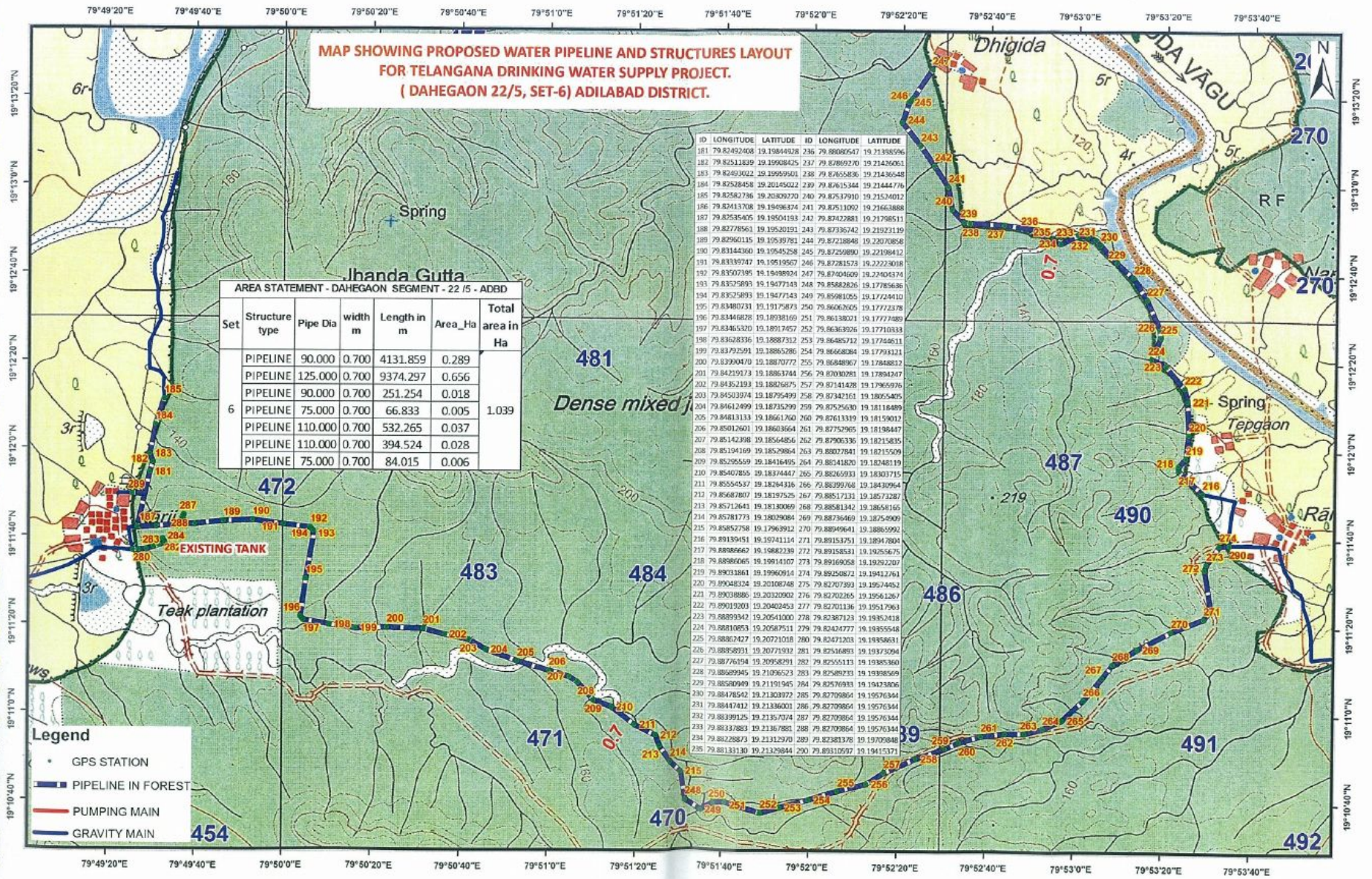
1. ప్రతిపాదన సంఖ్య, FP/TG/WATER/18165/2016. 21-1 మాచల 4.145ha. F.No. 4-TSB032/2016-CHN/2493 Dt: 19.12.2016.
2. ప్రతిపాదన సంఖ్య, FP/TG/WATER/ 18314/2016. 21-2 చెంచుపూడ్ 4.698 ha. F.No. 4-TSB036/2016-CHN/2496 Dt: 19.12.2016.
3. ప్రతిపాదన సంఖ్య, FP/TG/WATER/ 18318/ 2016. 21-3 టుటల్ ధోలే 3.823 ha. F.No. 4-TSB034/2016-CHN/2495 Dt: 19.12.2016.
4. ప్రతిపాదన సంఖ్య, FP/TG/WATER/ 18169/ 2016. 21-4 ఆరెపల్లి 3.838 ha. F.No. 4-TSB033/2016-CHN/2530 Dt: 26.12.2016.
5. ప్రతిపాదన సంఖ్య, FP/TG/WATER/ 18321/ 2016. 21-5 నేరెడిగొండ 3.060 ha. F.No. 4-TSB045/2016-CHN/0035 Dt: 09.01.2017.
6. ప్రతిపాదన సంఖ్య, FP/TG/WATER/ 18172/ 2016. 21-6 కరత్ వాడ 3.029 ha. F.No. 4-TSB035/2016-CHN/2494 Dt: 19.12.2016.
7. ప్రతిపాదన సంఖ్య, FP/TG/WATER/ 19315/ 2016. 21-7 మాడోవా 4.945 ha. G.O.F.No. 104/EFS&T (For.I) Dept. Dt: 09.01.2017.
8. ప్రతిపాదన సంఖ్య, FP/TG/WATER/ 19318/ 2016. 21-8 సిర్రెలమ 4.737 ha. F.No. 4-TSB094/2017-CHN/1150 Dt: 24.07.2017.
9. ప్రతిపాదన సంఖ్య, FP/TG/WATER/ 18191/ 2016. 22-1 కౌటాల 4.714 ha. F.No. 4-TSB056/2017-CHN/1253 Dt: 07.08.2017.
10. ప్రతిపాదన సంఖ్య, FP/TG/WATER/ 18192/ 2016. 22-2 టెట్టర్ 3.876 ha. F.No. 4-TSB053/2017-CHN/1077 Dt: 12.07.2017.
11. ప్రతిపాదన సంఖ్య, FP/TG/WATER/ 18193/ 2016. 22-3 సిర్పూర్ 4.684 ha. F.No. 4-TSB057/2017- CHN/1080 Dt: 12.07.2017.
12. ప్రతిపాదన సంఖ్య, FP/TG/ WATER/ 18194/ 2016. 22-4 కాగత్ నగర్ 2.425 ha. F.No. 4-TSB055/2017-CHN/1254 Dt: 07.08.2017.
13. ప్రతిపాదన సంఖ్య, FP/TG/WATER/ 18541/ 2016. 22-5 దహోగాం 2.643 ha. F.No. 4-TSB054/2017-CHN/1250 Dt: 07.08.2017.
14. ప్రతిపాదన సంఖ్య, FP/TG/WATER/ 18543/ 2016. 22-6 తాండూర్ 4.378 ha. G.O.R.No. 40/ EFS&T (For.I) Dept. Dt: 27.03.2017.

సం /-ఇంటిసీర్ ఇన్ డిప్ , RWS&S, TDWSP, TS, హైదరాబాద్

DIPR R.O.No. 1917 -DP/CL/Adv/1/2018-19, తేద: 20.09.2018



**MAP SHOWING PROPOSED WATER PIPELINE AND STRUCTURES LAYOUT
FOR TELANGANA DRINKING WATER SUPPLY PROJECT.
(DAHEGAON 22/5, SET-6) ADILABAD DISTRICT.**



AREA STATEMENT - DAHEGAON SEGMENT - 22/5 - ADBD

Set	Structure type	Pipe Dia	width m	Length in m	Area_Ha	Total area in Ha
6	PIPELINE	90.000	0.700	4131.859	0.289	1.039
	PIPELINE	125.000	0.700	9374.297	0.656	
	PIPELINE	90.000	0.700	251.254	0.018	
	PIPELINE	75.000	0.700	66.833	0.005	
	PIPELINE	110.000	0.700	532.265	0.037	
	PIPELINE	110.000	0.700	394.524	0.028	
PIPELINE	75.000	0.700	84.015	0.006		

ID	LONGITUDE	LATITUDE	ID	LONGITUDE	LATITUDE
181	79.82492408	19.19844328	236	79.88080547	19.21388596
182	79.82511839	19.19908425	237	79.87869270	19.21426061
183	79.82493022	19.19999501	238	79.87658386	19.21436648
184	79.82528458	19.20145022	239	79.87615344	19.21444776
185	79.82567396	19.20200270	240	79.87517910	19.21524012
186	79.82413708	19.19498374	241	79.87511090	19.21664808
187	79.82535425	19.19504181	242	79.87422681	19.21706511
188	79.82778961	19.19520192	243	79.87336742	19.21923119
189	79.82601115	19.19539781	244	79.87218848	19.22070858
190	79.83144360	19.19545258	245	79.87259890	19.22198412
191	79.83339747	19.19519567	246	79.87281573	19.22223018
192	79.83507395	19.19498924	247	79.87404029	19.22340434
193	79.83525893	19.19477143	248	79.875882826	19.17785636
194	79.83525893	19.19477143	249	79.875882826	19.17724410
195	79.83480731	19.19175873	250	79.86662605	19.17723778
196	79.83446878	19.18938169	251	79.86138021	19.17773789
197	79.83465320	19.18917457	252	79.86363926	19.17710333
198	79.83628336	19.18887312	253	79.86485732	19.17746611
199	79.83739291	19.18865286	254	79.86668284	19.17793211
200	79.83930419	19.18817072	255	79.86848967	19.17848812
201	79.84219171	19.18833744	256	79.87030281	19.17894247
202	79.84351191	19.18826875	257	79.87141428	19.17968576
203	79.84503974	19.18795499	258	79.87342161	19.18055405
204	79.84614499	19.18735299	259	79.87525630	19.18118489
205	79.84813133	19.18661760	260	79.87613119	19.18159012
206	79.85012601	19.18603664	261	79.87757965	19.18198447
207	79.85142398	19.18564856	262	79.87905336	19.18215835
208	79.85194169	19.18529864	263	79.88027841	19.18215509
209	79.85295559	19.18416495	264	79.88041820	19.18248119
210	79.85407855	19.18344447	265	79.88265933	19.18307175
211	79.85554537	19.18284316	266	79.88399768	19.18430964
212	79.85687807	19.18197525	267	79.88517131	19.18573287
213	79.85712641	19.18130069	268	79.88811342	19.18658165
214	79.85781773	19.18029084	269	79.88736469	19.18754909
215	79.85857758	19.17969912	270	79.88949641	19.18865992
216	79.85913951	19.19741114	271	79.89153751	19.18947804
217	79.88986662	19.19682330	272	79.89158531	19.19255675
218	79.8886065	19.19614107	273	79.89169258	19.19322307
219	79.89313861	19.19460914	274	79.89525872	19.19412761
220	79.89048324	19.20108748	275	79.82707393	19.19574452
221	79.89038886	19.20329902	276	79.82702265	19.19561267
222	79.89015003	19.20404253	277	79.82701136	19.19517963
223	79.88893342	19.20541000	278	79.82387123	19.19352418
224	79.88810853	19.20587511	279	79.82424777	19.19355548
225	79.88824227	19.20721018	280	79.82471203	19.19358631
226	79.88838931	19.20771932	281	79.82516893	19.19373094
227	79.88776194	19.20958291	282	79.82555113	19.19385360
228	79.88689945	19.21096523	283	79.82548923	19.19385859
229	79.88580949	19.21191945	284	79.82576933	19.19423406
230	79.88478542	19.21303972	285	79.82709864	19.19576344
231	79.88444812	19.21366021	286	79.82709864	19.19576344
232	79.88339125	19.21357074	287	79.82709864	19.19576344
233	79.88337883	19.21367882	288	79.82709864	19.19576344
234	79.88228873	19.21312970	289	79.82383176	19.19709848
235	79.88133130	19.21238844	290	79.89310597	19.19415731

Legend

- GPS STATION
- PIPELINE IN FOREST
- PUMPING MAIN
- GRAVITY MAIN

Geographic Coordinate System and WGS-84 Datum



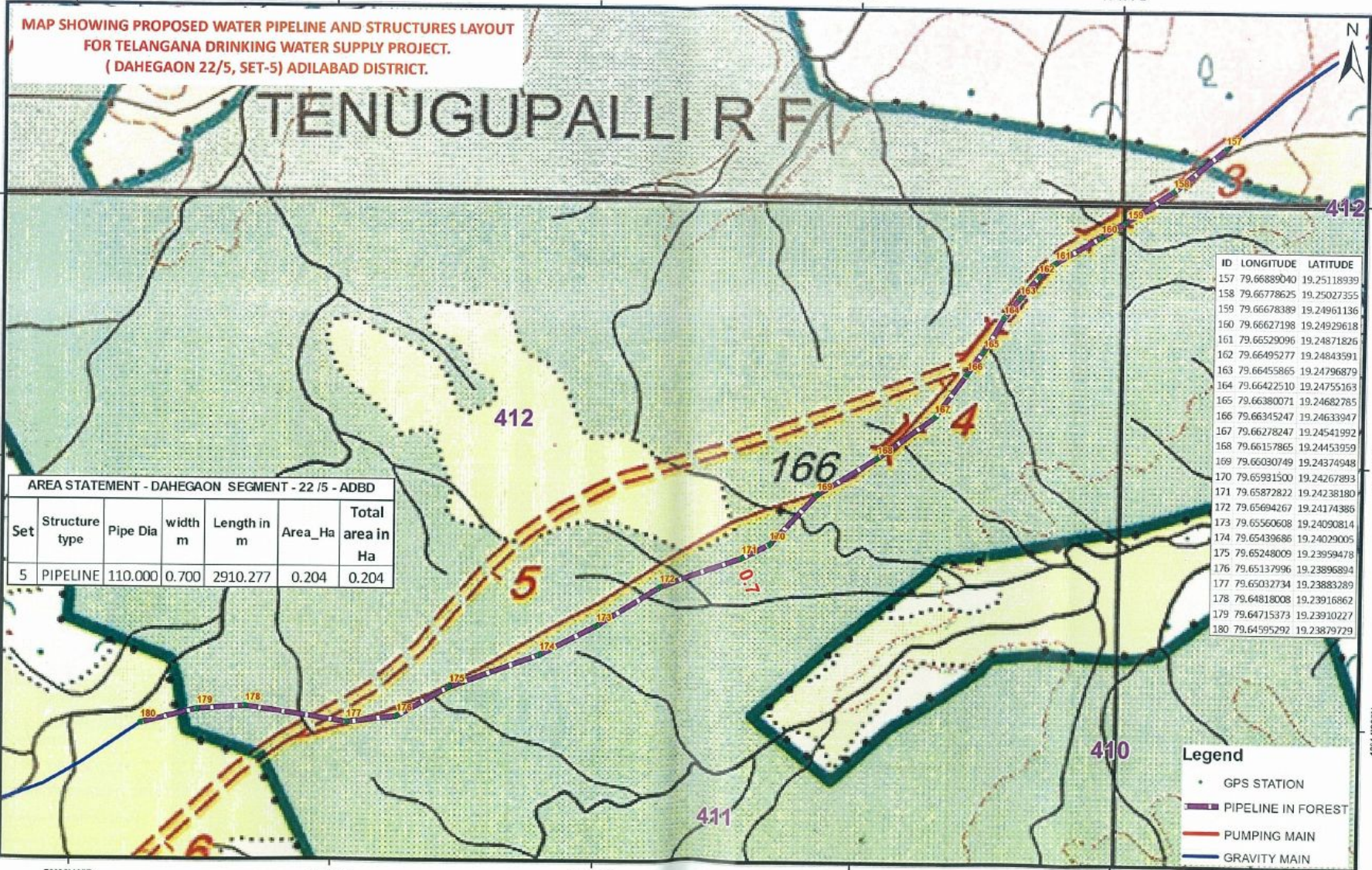
 Executive Engineer
 TDWSP Divn, Asifabad

 Superintending Engineer
 TDWSP Circle, Nirmal

 Chief Engineer
 TDWSP, Hyderabad

MAP SHOWING PROPOSED WATER PIPELINE AND STRUCTURES LAYOUT FOR TELANGANA DRINKING WATER SUPPLY PROJECT. (DAHEGAON 22/5, SET-5) ADILABAD DISTRICT.

TENUGUPALLI R F



ID	LONGITUDE	LATITUDE
157	79.66889040	19.25118939
158	79.66778625	19.25027355
159	79.66678389	19.24961136
160	79.66627198	19.24929618
161	79.66529096	19.24871826
162	79.66495277	19.24843391
163	79.66455865	19.24796879
164	79.66422510	19.24755163
165	79.66380071	19.24682785
166	79.66345247	19.24633947
167	79.66278247	19.24541992
168	79.66157865	19.24453959
169	79.66030749	19.24374948
170	79.65931500	19.24267893
171	79.65872822	19.24238180
172	79.65694267	19.24174386
173	79.65560608	19.24090814
174	79.65439686	19.24029005
175	79.65248009	19.23959478
176	79.65137996	19.23896894
177	79.65032734	19.23883289
178	79.64818008	19.23916862
179	79.64715373	19.23910227
180	79.64595292	19.23879729

AREA STATEMENT - DAHEGAON SEGMENT - 22 /5 - ADBD						
Set	Structure type	Pipe Dia	width m	Length in m	Area_Ha	Total area in Ha
5	PIPELINE	110.000	0.700	2910.277	0.204	0.204

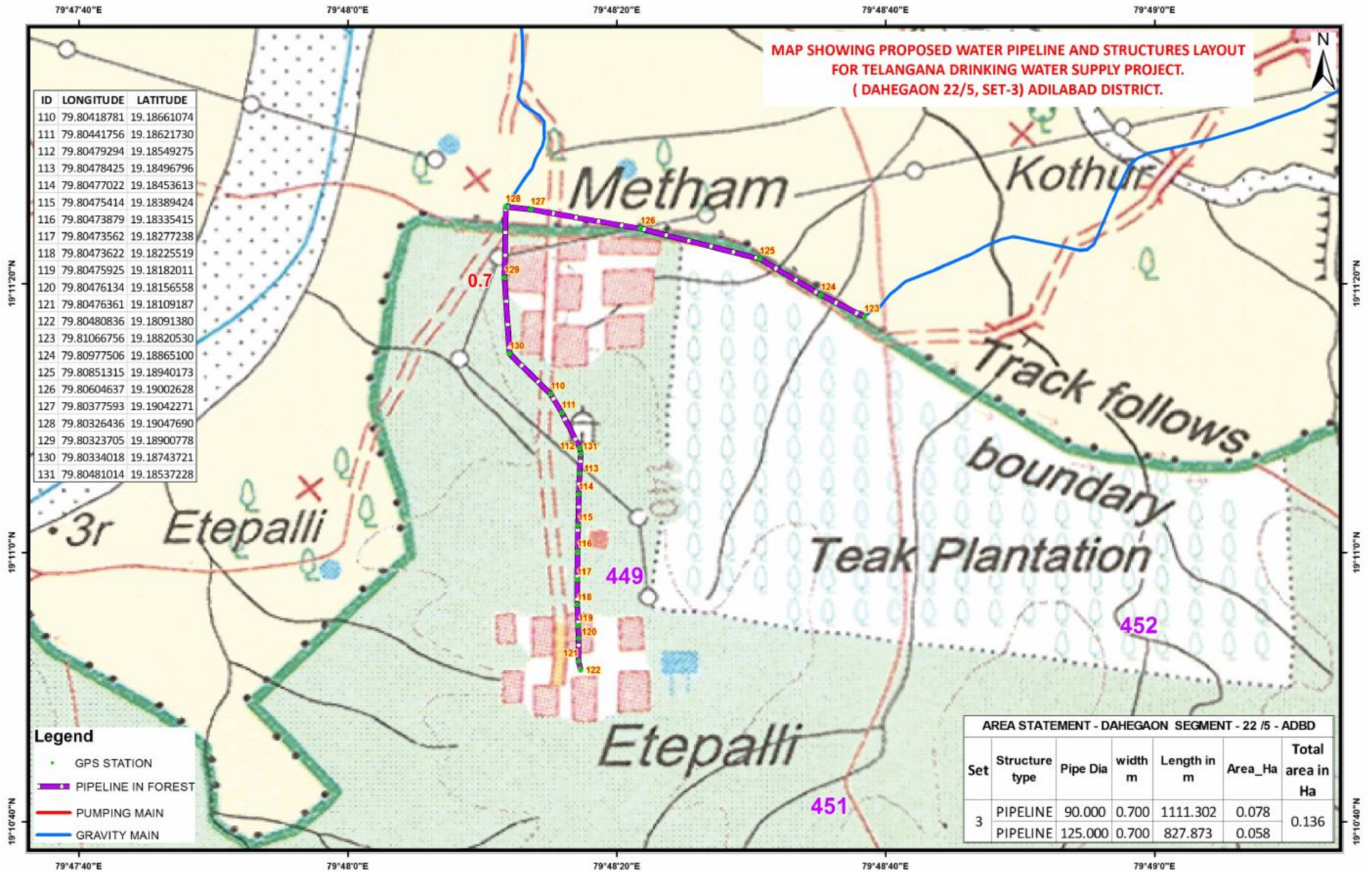
Legend	
•	GPS STATION
—	PIPELINE IN FOREST
—	PUMPING MAIN
—	GRAVITY MAIN

Geographic Coordinate System and WGS-84 Datum
 0 0.1 0.2 0.4 0.6 0.8 KM

Executive Engineer
 TDWSP Divn, Asifabad

Superintending Engineer
 TDWSP Circle, Nirmal

Chief Engineer
 TDWSP, Hyderabad



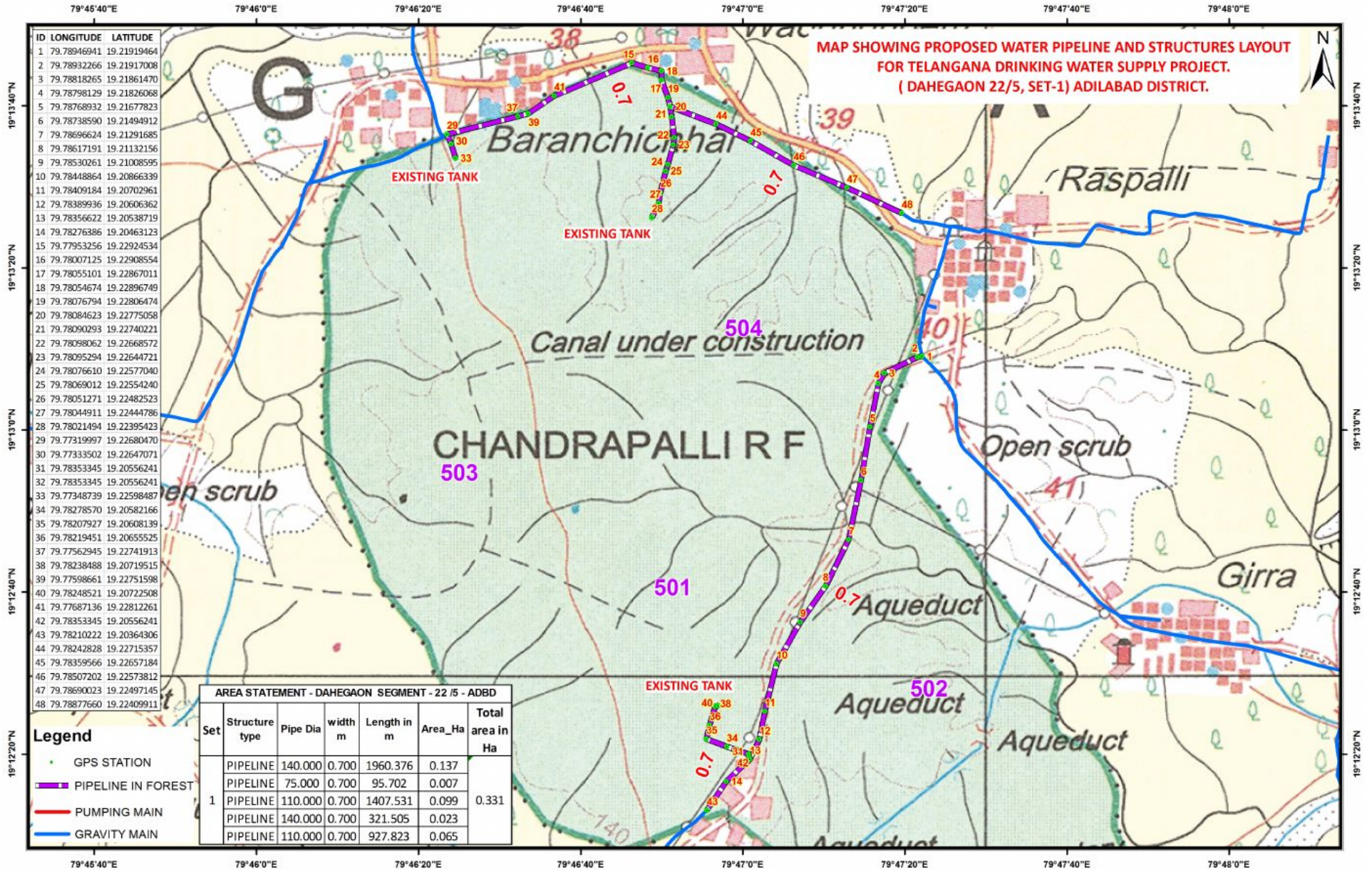
Geographic Coordinate System and WGS-84 Datum



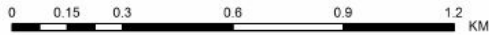
Executive Engineer
TDWSP Divn, Asifabad

Superintending Engineer
TDWSP Circle, Nirmal

Chief Engineer
TDWSP, Hyderabad



Geographic Coordinate System and WGS-84 Datum



Executive Engineer
TDWSP Divn, Asifabad

Superintending Engineer
TDWSP Circle, Nirmal

Chief Engineer
TDWSP, Hyderabad

MAP SHOWING PROPOSED WATER PIPELINE AND STRUCTURES LAYOUT FOR TELANGANA DRINKING WATER SUPPLY PROJECT. (DAHEGAON 22/5, SET-7) ADILABAD DISTRICT.

Mutlagūda

Rāmpur

ID	LONGITUDE	LATITUDE
291	79.89829354	19.18705295
292	79.89834385	19.18696306
293	79.90030264	19.18718611
294	79.90124846	19.18700477
295	79.90260898	19.18645798
296	79.90487160	19.18577058
297	79.90640844	19.18517232
298	79.90831298	19.18456658
299	79.90987328	19.18357889
300	79.91197797	19.18299674
301	79.91419860	19.18236931
302	79.91610146	19.18189660
303	79.91872460	19.18164251
304	79.92032358	19.18155076
305	79.92175741	19.18209591
306	79.92315364	19.18220729
307	79.92458115	19.18237144

AREA STATEMENT - DAHEGAON SEGMENT - 22 /5 - ADBD

Set	Structure type	Pipe Dia	width m	Length in m	Area_Ha	Total area in Ha
7	PIPELINE	75.000	0.700	2895.781	0.203	0.203

- Legend**
- GPS STATION
 - PIPELINE IN FOREST
 - PUMPING MAIN
 - GRAVITY MAIN

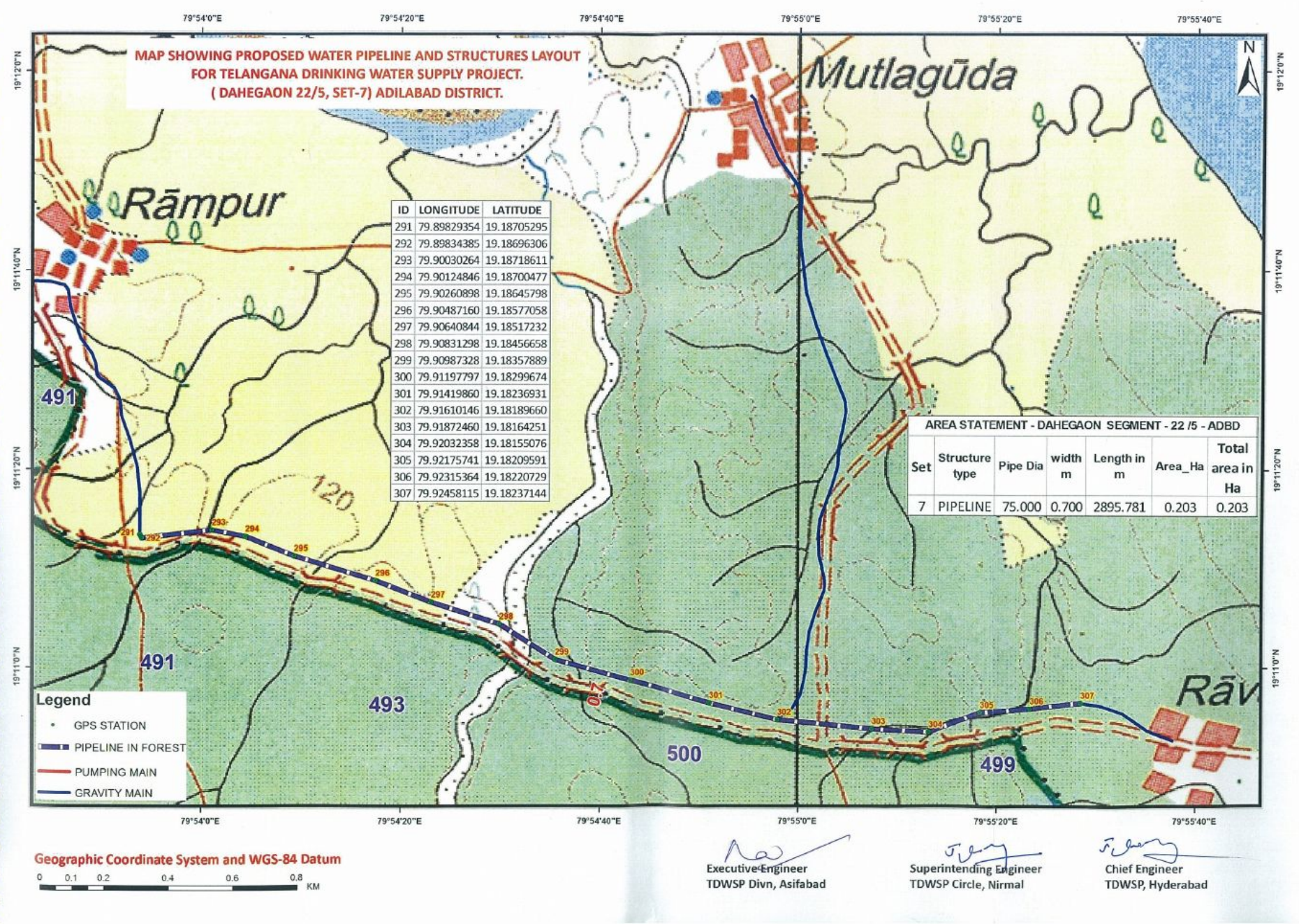
Geographic Coordinate System and WGS-84 Datum

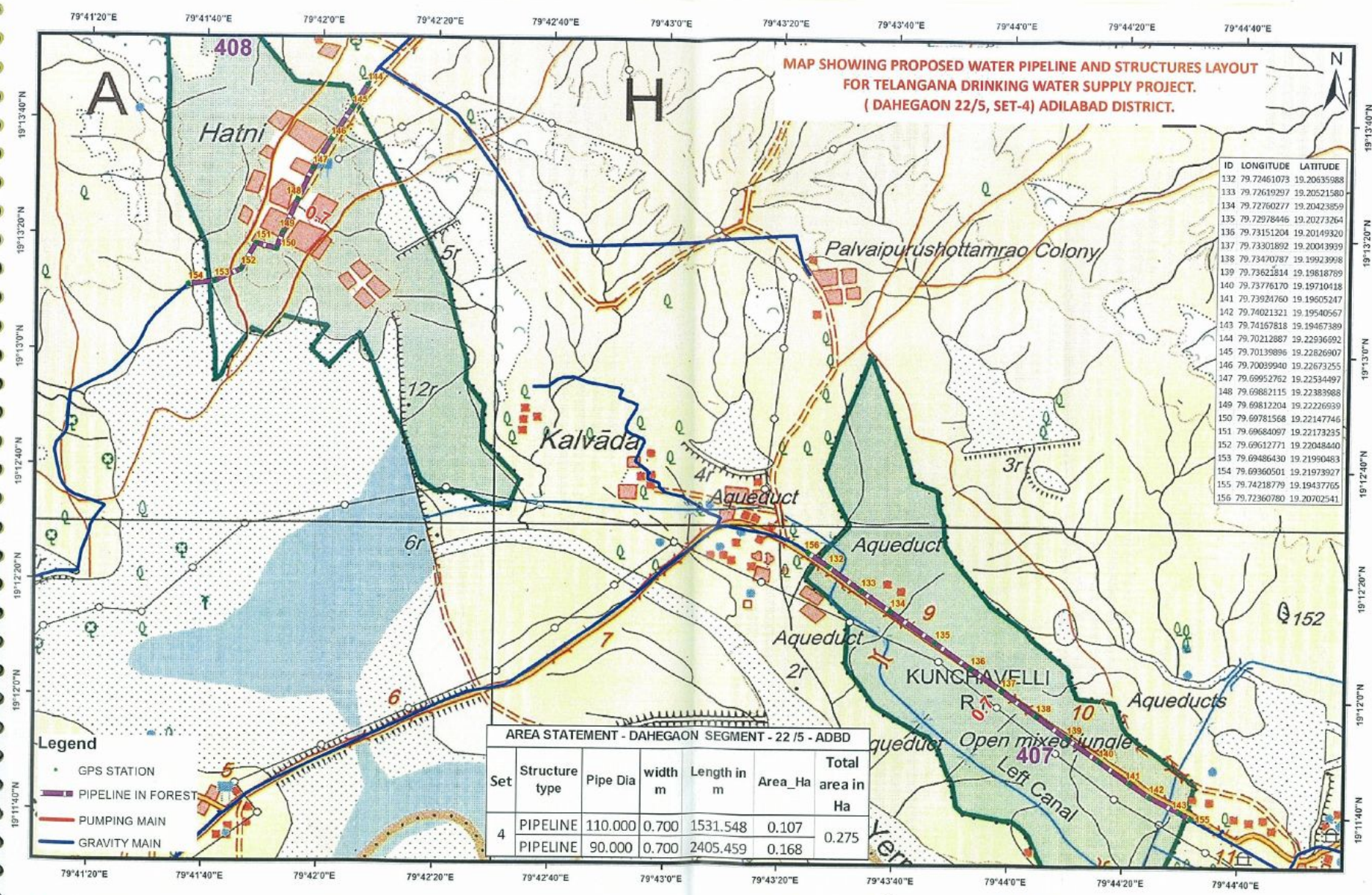


[Signature]
Executive Engineer
TDWSP Divn, Asifabad

[Signature]
Superintending Engineer
TDWSP Circle, Nirmal

[Signature]
Chief Engineer
TDWSP, Hyderabad





**MAP SHOWING PROPOSED WATER PIPELINE AND STRUCTURES LAYOUT
FOR TELANGANA DRINKING WATER SUPPLY PROJECT.
(DAHEGAON 22/5, SET-4) ADILABAD DISTRICT.**

ID	LONGITUDE	LATITUDE
132	79.72461073	19.20635988
133	79.72619297	19.20521580
134	79.72760277	19.20423859
135	79.72978446	19.20273264
136	79.73151204	19.20149320
137	79.73301892	19.20043939
138	79.73470787	19.19923998
139	79.73621814	19.19818789
140	79.73776170	19.19710418
141	79.73924760	19.19605247
142	79.74021321	19.19540567
143	79.74167818	19.19467389
144	79.70212887	19.22936692
145	79.70139896	19.22826907
146	79.70099940	19.22673255
147	79.69952762	19.22534497
148	79.69862115	19.22383988
149	79.69812204	19.22226939
150	79.69781568	19.22147746
151	79.69684097	19.22173235
152	79.69612771	19.22048440
153	79.69486430	19.21990483
154	79.69360501	19.21973927
155	79.74218779	19.19437765
156	79.72360780	19.20702541

AREA STATEMENT - DAHEGAON SEGMENT - 22/5 - ADBD

Set	Structure type	Pipe Dia	width m	Length in m	Area_Ha	Total area in Ha
4	PIPELINE	110.000	0.700	1531.548	0.107	0.275
	PIPELINE	90.000	0.700	2405.459	0.168	

Legend

- GPS STATION
- PIPELINE IN FOREST
- PUMPING MAIN
- GRAVITY MAIN

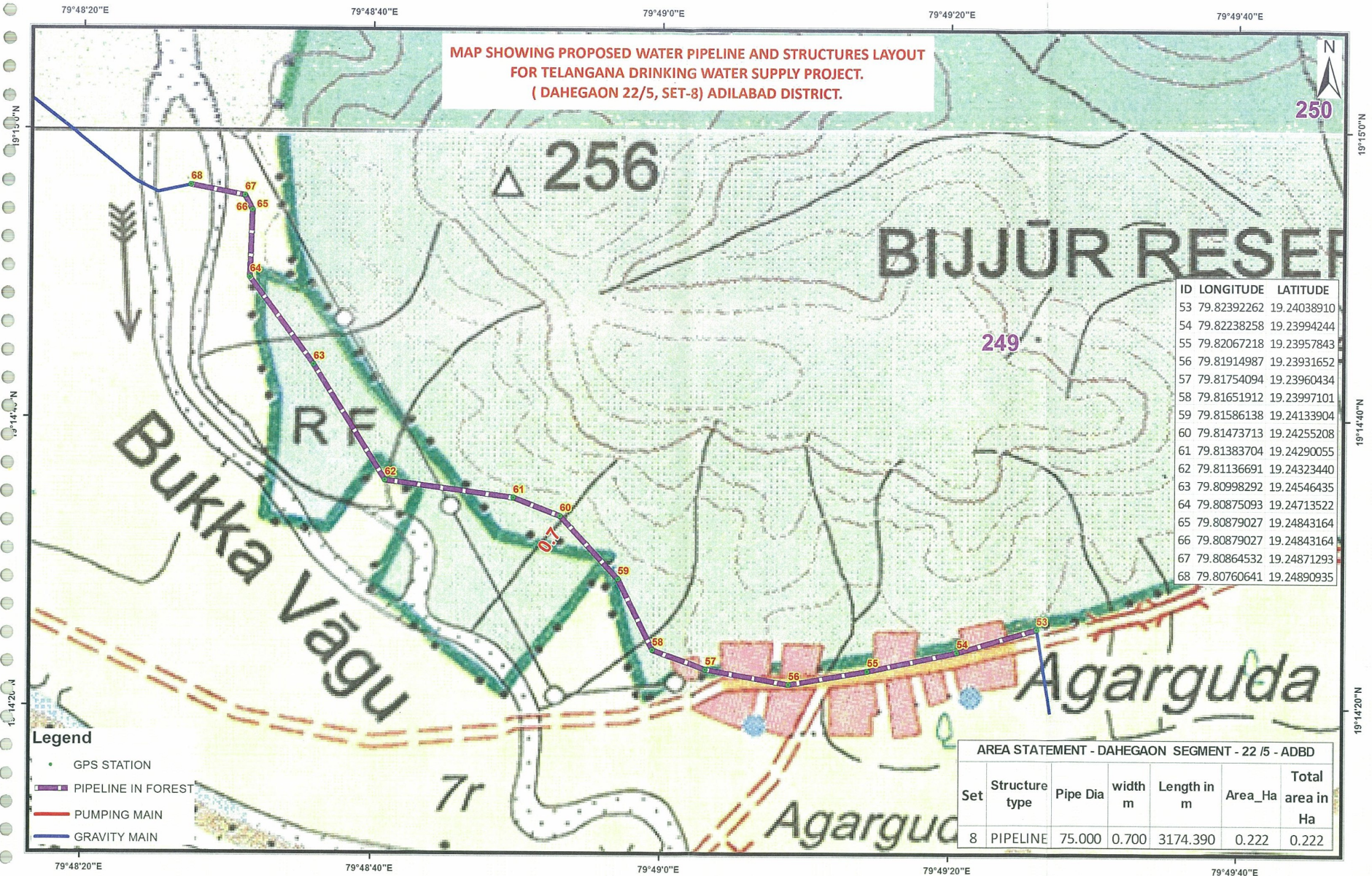
Geographic Coordinate System and WGS-84 Datum



[Signature]
Executive Engineer
TDWSP Divn, Asifabad

[Signature]
Superintending Engineer
TDWSP Circle, Nirmal

[Signature]
Chief Engineer
TDWSP, Hyderabad



MAP SHOWING PROPOSED WATER PIPELINE AND STRUCTURES LAYOUT
 FOR TELANGANA DRINKING WATER SUPPLY PROJECT.
 (DAHEGAON 22/5, SET-8) ADILABAD DISTRICT.


ID	LONGITUDE	LATITUDE
53	79.82392262	19.24038910
54	79.82238258	19.23994244
55	79.82067218	19.23957843
56	79.81914987	19.23931652
57	79.81754094	19.23960434
58	79.81651912	19.23997101
59	79.81586138	19.24133904
60	79.81473713	19.24255208
61	79.81383704	19.24290055
62	79.81136691	19.24323440
63	79.80998292	19.24546435
64	79.80875093	19.24713522
65	79.80879027	19.24843164
66	79.80879027	19.24843164
67	79.80864532	19.24871293
68	79.80760641	19.24890935

- Legend**
- GPS STATION
 - PIPELINE IN FOREST
 - PUMPING MAIN
 - GRAVITY MAIN

AREA STATEMENT - DAHEGAON SEGMENT - 22 /5 - ADBD

Set	Structure type	Pipe Dia	width m	Length in m	Area_Ha	Total area in Ha
8	PIPELINE	75.000	0.700	3174.390	0.222	0.222

Geographic Coordinate System and WGS-84 Datum



nao
 Executive Engineer
 TDWSP Divn, Asifabad

J.S.
 Superintending Engineer
 TDWSP Circle, Nirmal

J.S.
 Chief Engineer
 TDWSP, Hyderabad

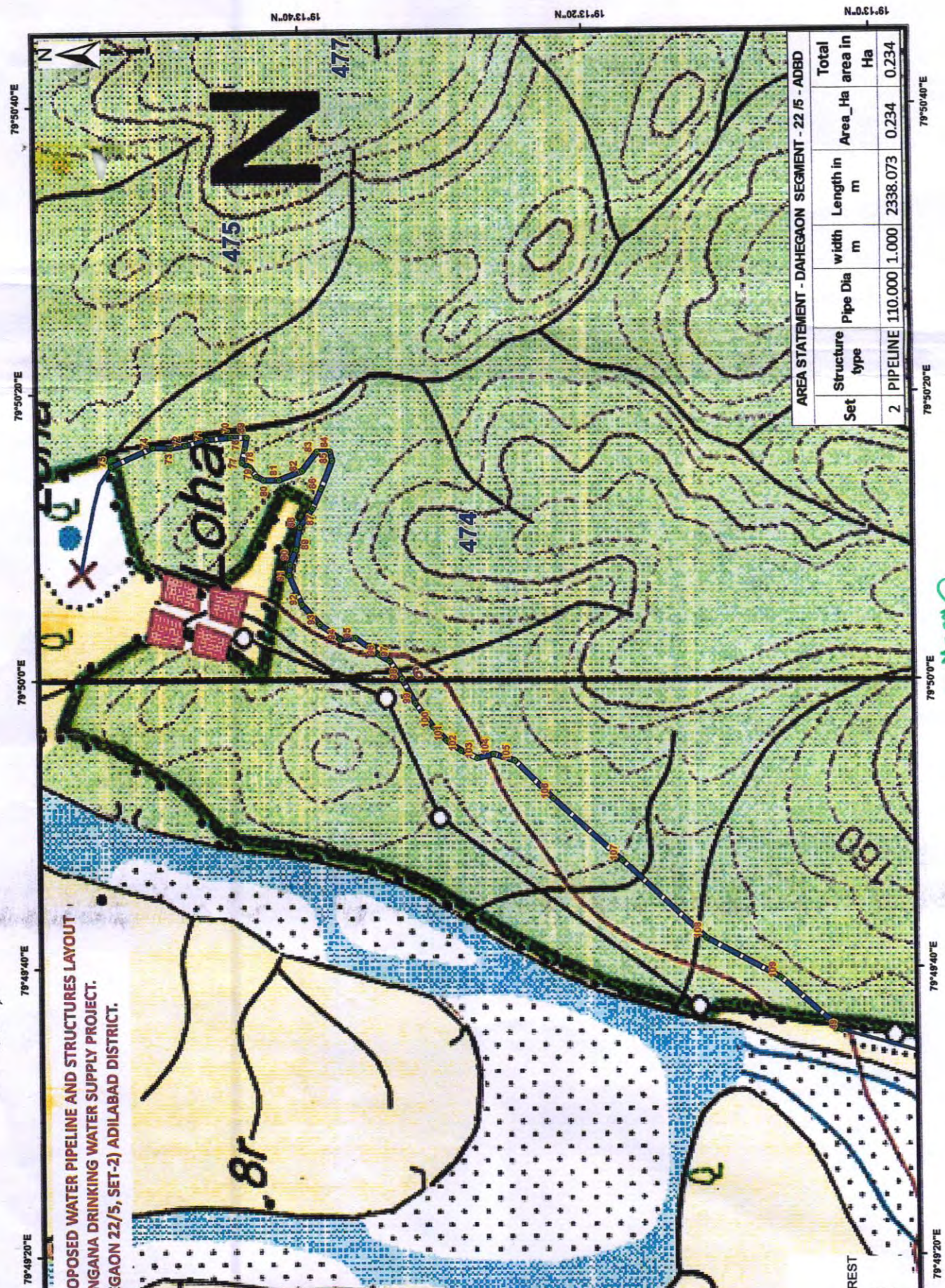
- 834

MAP SHOWING PROPOSED WATER PIPELINE AND STRUCTURES LAYOUT FOR TELANGANA DRINKING WATER SUPPLY PROJECT. (DAHEGAON 22/5, SET-2) ADILABAD DISTRICT.

ID	LONGITUDE	LATITUDE
49	79.82655063	19.21738156
50	79.83182597	19.24310104
51	79.82931252	19.24200871
52	79.82658224	19.24103974
69	79.83800841	19.22896336
70	79.83800972	19.22915488
71	79.83798614	19.22926335
72	79.83786873	19.23000883
73	79.83782770	19.23030696
74	79.83769973	19.23067699
75	79.83747552	19.23148754
76	79.83770169	19.22888177
77	79.83753517	19.22894302
78	79.83744690	19.22879524
79	79.83727119	19.22866186
80	79.83719785	19.22852587
81	79.83707097	19.22822603
82	79.83737489	19.22777649
83	79.83777494	19.22747914
84	79.83773938	19.22722311
85	79.83756475	19.22718174
86	79.83703254	19.22740355
87	79.83664729	19.22757501
88	79.83629512	19.22782881
89	79.83586568	19.22794650
90	79.83556888	19.22802864
91	79.83536487	19.22805037
92	79.83479476	19.22779852
93	79.83441260	19.22770082
94	79.83411817	19.22770782
95	79.83414215	19.22676496
96	79.83380992	19.22631008
97	79.83368889	19.22610300
98	79.83334818	19.22586336
99	79.83288893	19.22560714
100	79.83242173	19.22529917
101	79.83216384	19.22500621
102	79.83196855	19.22472558
103	79.83182474	19.22444138
104	79.83190343	19.22400915
105	79.83178212	19.22367663
106	79.83104085	19.22292766
107	79.82984217	19.22160030
108	79.82834355	19.21958412
109	79.82756852	19.21854470

- Legend**
- GPS STATION
 - PIPELINE IN FOREST
 - PUMPING MAIN
 - GRAVITY MAIN

Geographic Coordinate System and WGS-84 Datum
 0 0.075 0.15 0.3 0.45 0.6 KM



AREA STATEMENT - DAHEGAON SEGMENT - 22 / 5 - ADBD

Set	Structure type	Pipe Dia m	width m	Length in m	Area_Ha	Total area in Ha
2	PIPELINE	110.000	1.000	2338.073	0.234	0.234

Asif
 Executive Engineer
 TDWSP Divn, Asifabad

Superintending Engineer
 TDWSP Circle, Nirmal

Chief Engineer
 TDWSP, Hyderabad