

The consolidated condition wise **compliance report** for the Segment-12/4 (Aredu) is submitted to the District Forest Officer, Sangareddy District as Follows:

S.NO.	Description of the Condition	Compliance
1	2	3
(i)	Legal status of the diverted forest land shall remain unchanged.	Will be complied with. An undertaking is submitted.
(ii)	The demarcation of the proposed forest area shall be carried out by erecting 4 feet high cement concrete pillars duly numbered at an interval of 20 meters at the cost of User Agency.	Will be complied with. An undertaking is submitted.
(iii)	The Compensatory Afforestation (CA) shall be raised and maintained by the State Forest Department over 4.447 ha out of the 45.18 ha of non-forest land identified in Sy. No. 100 OF Nagilla Village at MadgulMandal in Amangal Division at the cost of user agency.	The Telangana Drinking Water Supply Corporation Ltd., Hyderabad has deposited 1. An amount of Rs.11,18,998/- (part of Rs. 21,16,324/-) towards CA Scheme, into the account of TELANGANA CAMPA, FCS BANGALORE, with UTR No. IDIBH18127405538Dt: 07-05-2018, against the project FP/TG/WATER/18275/2016.
(iv)	Identified CA land and approved CA scheme shall not be changed without the prior approval of the Central Government.	Will be complied with. An undertaking is submitted.
(v)	The CA area identified at Amangal Division which is apportioned project wise shall be treated as per the CA scheme approved.	Will be complied with. An undertaking is submitted.
(vi)	Non-forest land identified for raising compensatory afforestation shall be transferred and mutated in favour of the State Forest Department before issue of the Stage-II clearance;	Transferred & mutated in favour of Forest Department.
(vii)	Non-forest land which is transferred and mutated in favour of the State Forest Department for the purpose of compensatory afforestation, shall be declared as Reserved Forest under Section-4 or Protected Forest under Section-29 of the Indian Forest Act, 1927 or under the relevant Section(s) of the local Forest Act. The Nodal Officer must report compliance within a period of 6 months from the date of grant of final approval and send a copy of the original notification declaring the non-forest land under Section 4 or Section 29 of the Indian Forest Act, 1927, or under the relevant section of the local Forest Act as the case may be, to this office for information and record;	Not Applicable to UA.

(viii)	The State Government shall charge the Net Present Value of the diverted forest land measuring 4.447 ha from User Agency as per the orders of the Hon'ble Supreme Court dated 28.03.2008 and 09.05.2008 in IA Nos.826 in 566 with related IA's in Writ Petition (Civil) No.202/1995.	The Telangana Drinking Water Supply Corporation Ltd., Hyderabad has deposited 1. An amount of Rs.9,97,326/- (part of Rs. 21,16,324/-) towards CA Scheme, into the account of TELANGANA CAMPA, FCS BANGALORE, with UTR No. IDIBH18127405538Dt: 07-05-2018, against the project FP/TG/WATER/18275/2016.
(ix)	Additional amount of the Net Present Value (NPV) of the diverted forest land if any, becoming due after revision of the same by the Hon'ble Supreme Court of India in future, shall be charged by the State Government from User Agency.	Will be complied with. An undertaking is submitted.
(x)	The funds received from the User Agency towards Compensatory Afforestation and Net Present Value under this project shall be deposited in the respective bank account of Telangana State CAMPA. <b><u>The User Agency shall compulsorily deposit the CA and other levies only by generating challan through the Ministry's website.</u></b>	The User agency has generated a challan through the Ministry's website for an amount of 1.An amount of Rs.11,18,998/- (part of Rs. 21,16,324/-) towards CA Scheme, into the account of TELANGANA CAMPA, FCS BANGALORE, with UTR No. IDIBH18127405538Dt: 07-05-2018, against the project FP/TG/WATER/18275/2016.
(xi)	The muck generated in the earth cutting if any, will be disposed off at designated dumping sites and in no case the muck/debris will be disposed off on the forest areas.	Will be complied with. An undertaking is submitted.
(xii)	Tree felling in the proposed forest area shall be carried out wherever necessary, with the prior permission of the Divisional Forest Officer concerned	Will be complied with. An undertaking is submitted.
(xiii)	State Forest Department shall carry out translocation of the trees wherever feasible at the cost of User Agency.	Will be complied with. An undertaking is submitted.
(xiv)	Wherever necessary, user agency shall provide free supply of water for forest nurseries and field staff quarter and range offices, besides providing outlets with small troughs during summer for wild animals in forest areas.	Will be complied with. An undertaking is submitted.
(xv)	The forest land proposed for diversion shall under no circumstances be transferred or subleased to any other agency, department or person without prior approval of the Central Government.	Will be complied with. An undertaking is submitted.
(xvi)	As recommended by the DFOs concerned, the user agency shall erect two permanent boards at the entrance and exit points of the forest area proposed for diversion about status of the land.	Will be complied with. An undertaking is submitted.
(xvii)	The layout plan of the proposal shall not be changed without the prior approval of the Central Government.	Will be complied with. An undertaking is submitted.

(xviii)	The user agency shall use existing paths and roads for laying of pipeline and no new paths/roads are to be formed	Will be complied with. An undertaking is submitted.
(xix)	Minimal disturbance should be ensured by creating labour camps outside the forest area as far as possible and it will be the responsibility of the UA to ensure that the labourers & staff engaged in execution of work do not destruct nearby forest flora & fauna.	Will be complied with. An undertaking is submitted.
(xx)	The total forest area utilized for the project shall not exceed 4.447 ha and the forest area diverted shall not be used for any purpose other than those shown in the diversion proposal.	Will be complied with. An undertaking is submitted.
(xxi)	The user agency should make provisions for supply of water to wildlife at designated places/along the route passing through forest areas, in consultation with Telangana Forest Department. Such provision should be made at intervals 2Km each. The Chief Wildlife Warden is advised to develop a master plan to use the proposed pipelines for supply of water to the wildlife. Precautions have to be taken to avoid concentration of livestock at the water point.	Will be complied with. An undertaking is submitted.
(xxii)	The Progress of the Compensatory Afforestation as mentioned by the DFO Nizamabad in Sl. No 12 (v) (a) (b) of part II of the proposal i.e. 26.825 ha of forest land and 41.15 ha of non-forest land shall be monitored by the Circle Head and a copy of such monitoring report shall be forwarded to the Regional Office to upload the same in the web portal.	Not Applicable to UA.
(xxiii)	User agency and the State Government shall ensure compliance to provisions of the all Acts, Rules, Regulations and guidelines, for the time being in force, as applicable to the project.	Will be complied with. An undertaking is submitted.
(xxiv)	Any other conditions that the Central Government or Addl. PCCF (Central) of Regional Office, Chennai may impose from time to time in the interest of afforestation, conservation and management of flora and fauna in the area, shall be complied by the user agency.	Will be complied with. An undertaking is submitted.
(xxv)	In the event of failure to comply with any of the above conditions the user agency is liable for penal action as decided by the Additional PCCF (Central), Regional Office, Chennai.	Will be complied with. An undertaking is submitted.

  
 Superintending Engineer  
 RWS&S Circle Nizamabad

**Undertaking to Condition-(i)**


I hereby undertake and confirm that, the legal status of the diverted forest land will remain unchanged in respect diversion of 1.242 Ha for laying of pipeline and construction of Structures in segment-12/4 (Aredu) for providing safe drinking water to Kamareddy District under Telangana Drinking Water Supply Project in favour of Superintending Engineer, TDWSP (RWS&S) Circle, Nirmal.

  
Superintending Engineer  
RWS&S Circle Nizamabad 

**Undertaking to Condition-(ii)**

I hereby undertake in respect diversion of 1.242 Ha for laying of pipeline and construction of Structures in segment-12/4 (Aredu) for providing safe drinking water to Kamareddy District under Telangana Drinking Water Supply Project in favour of Superintending Engineer, TDWSP (RWS&S) Circle, Nirmal, the following:

- a) The demarcation of the proposed forest area shall be carried out by erecting 4 feet high cement concrete pillars duly numbered at an interval of 20 meters at the cost of User Agency.



  
Superintending Engineer  
RWS&S Circle Nizamabad



Undertaking to conditions-(iii), (iv)&(v)

I hereby undertake in respect diversion of 1.242 Ha for laying of pipeline and construction of Structures in segment-12/4 (Aredu) for providing safe drinking water to Kamareddy District under Telangana Drinking Water Supply Project in favour of Superintending Engineer, TDWSP (RWS&S) Circle, Nirmal, the following:



- a) The State Government has proposed 4.477ha of non-forest land for compensatory afforestation under the subject proposal as part of 145.18ha of non-forest land identified for the Mission Bhageeratha project under Sy.No.100 of Nagilla Village at Madgul Mandal in Amangal Range of Amangal Division at the cost of user agency.
- b) Identified CA land and approved CA scheme shall not be changed without the prior approval of the Central Government.
- c) The CA area identified at Amangal Division which is apportioned project wise shall be treated as per the CA scheme approved.

  
Superintending Engineer  
RWS&S Circle Nizamabad 

Undertaking to pay additional amount of Net Present Value (NPV)-conditions-(viii)&(ix)



I hereby undertake to pay the additional amount of Net Present Value (NPV) of the diverted forest land if any, becoming due after revision of the same by the Hon'ble Supreme Court of India in future.

I also hereby undertake to pay the differential NPV amount, if any, due to escalation or revision of NPV, as and when demanded by the Forest Department in respect diversion of 1.242 Ha for laying of pipeline and construction of Structures in segment-12/4 (Aredu) for providing safe drinking water to Kamareddy District under Telangana Drinking Water Supply Project in favour of Superintending Engineer, TDWSP (RWS&S) Circle, Nirmal.

  
Superintending Engineer  
RWS&S Circle Nizamabad 



Undertaking to condition-(xii)

I hereby undertake that, the tree felling in the proposed forest area will be carried out wherever necessary, with the prior permission of the Divisional Forest Officer concerned, in respect diversion of 1.242 Ha for laying of pipeline and construction of Structures in segment-12/4 (Aredu) for providing safe drinking water to Kamareddy District under Telangana Drinking Water Supply Project in favour of Superintending Engineer, TDWSP (RWS&S) Circle, Nirmal.

  
Superintending Engineer  
RWS&S Circle Nizamabad 



**Undertaking to condition-(xi)**

I hereby undertake to dispose the muck generated in the earth cutting if any, will be disposed off at designated dumping sites and in no case the muck/debris will be disposed off in the forest areas in respect diversion of 1.242 Ha for laying of pipeline and construction of Structures in segment-12/4 (Aredu) for providing safe drinking water to Kamareddy District under Telangana Drinking Water Supply Project in favour of Superintending Engineer, TDWSP (RWS&S) Circle, Nirmal.

  
Superintending Engineer  
RWS&S Circle Nizamabad 

**Undertaking to conditions- (xiii)**


I hereby undertake in respect diversion of 1.242 Ha for laying of pipeline and construction of Structures in segment-12/4 (Aredu) for providing safe drinking water to Kamareddy District under Telangana Drinking Water Supply Project in favour of Superintending Engineer, TDWSP (RWS&S) Circle, Nirmal, that State Forest Department shall carry out translocation of the trees wherever feasible at the cost of User Agency.

  
Superintending Engineer  
RWS&S Circle Nizamabad 

Undertaking to conditions-(xiv), (xv), (xvi), (xvii), (xviii)& (xx)



I hereby undertake in respect of diversion of 1.242 Ha for laying of pipeline and construction of Structures in segment-12/4 (Aredu) for providing safe drinking water under Telangana Drinking Water Supply Project in favour of Superintending Engineer, TDWSP (RWS&S) Circle, Nirmal the following:

- a) Wherever necessary, user agency shall provide free supply of water for forest field staff quarters and range offices, besides providing outlets with small troughs during summer for wild animals in forest areas.
- b) The forest land proposed for diversion shall under no circumstances be transferred or sublet to any other agency, department or person without prior approval of the Central Government.
- c) The layout plan of the proposal shall not be changed without the prior approval of the Central Government.
- d) As recommended by the DFOs concerned, the user agency shall erect two permanent boards at the entrance and exit points of the forest area proposed for diversion about the status of the land.
- e) The user agency shall use existing paths and roads for laying of pipeline and no new paths / roads are to be formed.
- f) The total forest area utilized for the project will not exceed 1.242 ha and the forest area diverted will not be used for any purpose other than those shown in the diversion proposal.

  
Superintending Engineer  
RWS&S Circle Nizamabad

Undertaking to condition-(xix)



I hereby undertake to ensure minimal disturbance by creating labour camps outside the forest area as far as possible and it will be the responsibility of the UA to ensure that the labourers & staff engaged in execution of work do not destruct nearby forest flora & fauna, in respect diversion of 1.242 Ha for laying of pipeline and construction of Structures in segment-12/4 (Aredu) for providing safe drinking water to Kamareddy District under Telangana Drinking Water Supply Project in favour of Superintending Engineer, TDWSP (RWS&S) Circle, Nirmal.

  
Superintending Engineer  
RWS&S Circle Nizamabad 

Undertaking to conditions-(xxiii), (xxiv) and (xxv)

I hereby in respect diversion of 1.242 Ha for laying of pipeline and construction of Structures in segment-12/4 (Aredu) for providing safe drinking water to Kamareddy District under Telangana Drinking Water Supply Project in favour of Superintending Engineer, TDWSP (RWS&S) Circle, Nirmal, the following:

- a) User agency and the State Government shall ensure compliance to provisions of the all Acts, Rules, Regulations and Guidelines, for the time being in force, as applicable to the project.
- b) Any other conditions that the Central Government or Addl. PCCF(Central) of Regional Office, Chennai may impose from time to time in the interest of afforestation, conservation and management of flora and fauna in the area, will be complied by the user agency.
- c) In the event of failure to comply with any of the above conditions the user agency is liable for penal action as decided by the Additional PCCF (Central), Regional Office, Chennai.

  
Superintending Engineer  
RWS&S Circle Nizamabad 

Undertaking to conditions- (xxi)

I hereby undertake in respect diversion of 1.242 Ha for laying of pipeline and construction of Structures in segment-12/4 (Aredu) for providing safe drinking water to Kamareddy District under Telangana Drinking Water Supply Project in favour of Superintending Engineer, TDWSP (RWS&S) Circle, Nirmal, thefollowing:

- a) The user agency should make provisions for supply of water to wild life at designated places/along the route passing through forest area, in consultation with Telangana Forest Department. Such provision should be made at intervals of 2km each. Precautions have to be taken to avoid concentration of livestock at the water point. The layout plan of the proposal shall not be changed without the prior approval of the CentralGovernment.

  
Superintending Engineer  
MB Circle Nizamabad

12-4  
sanghreddy

NEFT:MESSAGE DETAILS	
UTR Number	IDIBH18127405538
Transaction Branch	1674
Value Date	07/05/2018
Amount	2116324.00
Commission	0
Beneficiary Details	
Beneficiary Account	155705318275226
Beneficiary Name	TELANGANA CAMPA
Beneficiary Address	NEW DELHI LODHI COMPLEX CORPORATION BANK
IFSC CODE	CORP0000371
Remitting Customer Details	
Account Number	6432456786
Remitter's Name	TELANGANA DRINKING WATER SUPPLY CORPORATION LTD.
Remitter's Address	ROOM NO.302, THIRD FLOOR, SRTGN BHAWAM, ERRAMANZIL, HYDERABAD
Sender's To Receiver Information	
Details of Payment	
Error Code	
Fund Status	



12-4  
Campa (a) (1)  
Banywada

NEFT:MESSAGE DETAILS	
UTR Number	IDIBH18127405517
Transaction Branch	1674
Value Date	07/05/2018
Amount	4894000.00
Commission	0
Beneficiary Details	
Beneficiary Account	155705318275226
Beneficiary Name	TELANGANA CAMPA
Beneficiary Address	NEW DELHI LODHI COMPLEX CORPORATION BANK
IFSC CODE	CORP0000371
Remitting Customer Details	
Account Number	6432456786
Remitter's Name	TELANGANA DRINKING WATER SUPPLY CORPORATION LTD.
Remitter's Address	ROOM NO.302, THIRD FLOOR, SRTGN BHAWAM, ERRAMANZIL, HYDERABAD
Sender's To Receiver Information	
Details of Payment	
Error Code	
Fund Status	



12-4  
DFO Sangareddy

NEFT:MESSAGE DETAILS	
UTR Number	IDIBH18137425193
Transaction Branch	1674
Value Date	17/05/2018
Amount	600576.00
Commission	0
Beneficiary Details	
Beneficiary Account	37249920410
Beneficiary Name	DFO SANGAREDDY
Beneficiary Address	SAGAREDDY
IFSC CODE	SBIN0021217
Remitting Customer Details	
Account Number	6432456786
Remitter's Name	TELANGANA DRINKING WATER SUPPLY CORPORATION LTD.
Remitter's Address	ROOM NO.302, THIRD FLOOR, SRTGN BHAWAM, ERRAMANZIL, HYDERABAD
Sender's To Receiver Information	
Details of Payment	
Error Code	
Fund Status	



NEFT:MESSAGE DETAILS	
UTR Number	IDIBH18137419131
Transaction Branch	1674
Value Date	17/05/2018
Amount	1748000.00
Commission	0
Beneficiary Details	
Beneficiary Account	62491766369
Beneficiary Name	FDO BANSWADA
Beneficiary Address	BANSWADA
IFSC CODE	SBIN0020112
Remitting Customer Details	
Account Number	6432456786
Remitter's Name	TELANGANA DRINKING WATER SUPPLY CORPORATION LTD.
Remitter's Address	ROOM NO.302, THIRD FLOOR, SRTGN BHAWAM, ERRAMANZIL, HYDERABAD
Sender's To Receiver Information	
Details of Payment	
Error Code	
Fund Status	



The consolidated condition wise **compliance report** for the Segment-12/4 (Aredu) is submitted to the District Forest Officer, Kamareddy District as Follows:

NO.	Description of the Condition	Compliance
1	2	3
(i)	Legal status of the diverted forest land shall remain unchanged.	Will be complied with. An undertaking is submitted.
(ii)	The demarcation of the proposed forest area shall be carried out by erecting 4 feet high cement concrete pillars duly numbered at an interval of 20 meters at the cost of User Agency.	The Telangana Drinking Water Supply Corporation Ltd., Hyderabad has deposited 1. An amount of Rs.7,90,000/- (part of Rs.17,48,000/- with UTRNo.IDIBH18137419131 Dt:17-05-2018) into the account of Forest Divisional Officer, Banswada for the Demarcation of the area by concrete pillars.
(iii)	The Compensatory Afforestation (CA) shall be raised and maintained by the State Forest Department over 4.447 ha out of the 45.18 ha of non-forest land identified in Sy. No. 100 OF Nagilla Village at MadgulMandal in Amangal Division at the cost of user agency.	The Telangana Drinking Water Supply Corporation Ltd., Hyderabad has deposited 1. An amount of Rs.28,88,000/- (part of Rs. 48,94,000/-) towards CA Scheme, into the account of TELANGANA CAMPA, FCS BANGALORE, with UTR No. IDIBH18127405517Dt: 07-05-2018, against the project FP/TG/WATER/18275/2016.
(iv)	Identified CA land and approved CA scheme shall not be changed without the prior approval of the Central Government.	Will be complied with. An undertaking is submitted.
(v)	The CA area identified at Amangal Division which is apportioned project wise shall be treated as per the CA scheme approved.	Will be complied with. An undertaking is submitted.
(vi)	Non-forest land identified for raising compensatory afforestation shall be transferred and mutated in favour of the State Forest Department before issue of the Stage-II clearance;	Transferred & mutated in favour of Forest Department.
(vii)	Non-forest land which is transferred and mutated in favour of the State Forest Department for the purpose of compensatory afforestation, shall be declared as Reserved Forest under Section-4 or Protected Forest under Section-29 of the Indian	Not Applicable to UA.

	Forest Act, 1927 or under the relevant Section(s) of the local Forest Act. The Nodal Officer must report compliance within a period of 6 months from the date of grant of final approval and send a copy of the original notification declaring the non-forest land under Section 4 or Section 29 of the Indian Forest Act, 1927, or under the relevant section of the local Forest Act as the case may be, to this office for information and record;	
(viii)	The State Government shall charge the Net Present Value of the diverted forest land measuring 4.447 ha from User Agency as per the orders of the Hon'ble Supreme Court dated 28.03.2008 and 09.05.2008 in IA Nos.826 in 566 with related IA's in Writ Petition (Civil) No.202/1995.	The Telangana Drinking Water Supply Corporation Ltd., Hyderabad has deposited 1. An amount of Rs.20,06,000/- (part of Rs. 48,94,000/-) towards CA Scheme, into the account of TELANGANA CAMPA, FCS BANGALORE, with UTR No. IDIBH18127405517 Dt: 07-05-2018, against the project FP/TG/WATER/18275/2016.
(ix)	Additional amount of the Net Present Value (NPV) of the diverted forest land if any, becoming due after revision of the same by the Hon'ble Supreme Court of India in future, shall be charged by the State Government from User Agency.	Will be complied with. An undertaking is submitted.
(x)	The funds received from the User Agency towards Compensatory Afforestation and Net Present Value under this project shall be deposited in the respective bank account of Telangana State CAMPA. <b><u>The User Agency shall compulsorily deposit the CA and other levies only by generating challan through the Ministry's website.</u></b>	The User agency has generated a challan through the Ministry's website for an amount of 1.An amount of Rs.28,88,000/- (part of Rs. 48,94,000/-) towards CA Scheme, into the account of TELANGANA CAMPA, FCS BANGALORE, with UTR No. IDIBH18127405517 Dt: 07-05-2018, against the project FP/TG/WATER/18275/2016.
(xi)	The muck generated in the earth cutting if any, will be disposed off at designated dumping sites and in no case the muck/debris will be disposed off on the forest areas.	Will be complied with. An undertaking is submitted.
(xii)	Tree felling in the proposed forest area shall be carried out wherever necessary, with the prior permission of the Divisional Forest Officer concerned.	Will be complied with. An undertaking is submitted.




(xiii)	State Forest Department shall carry out translocation of the trees wherever feasible at the cost of User Agency.	Will be complied with. An undertaking is submitted.
(xiv)	Wherever necessary, user agency shall provide free supply of water for forest nurseries and field staff quarter and range offices, besides providing outlets with small troughs during summer for wild animals in forest areas.	Will be complied with. An undertaking is submitted.
(xv)	The forest land proposed for diversion shall under no circumstances be transferred or subleased to any other agency, department or person without prior approval of the Central Government.	Will be complied with. An undertaking is submitted.
(xvi)	As recommended by the DFOs concerned, the user agency shall erect two permanent boards at the entrance and exit points of the forest area proposed for diversion about status of the land.	Will be complied with. An undertaking is submitted.
(xvii)	The layout plan of the proposal shall not be changed without the prior approval of the Central Government.	Will be complied with. An undertaking is submitted.
(xviii)	The user agency shall use existing paths and roads for laying of pipeline and no new paths/roads are to be formed	Will be complied with. An undertaking is submitted.
(xix)	Minimal disturbance should be ensured by creating labour camps outside the forest area as far as possible and it will be the responsibility of the UA to ensure that the labourers & staff engaged in execution of work do not destruct nearby forest flora & fauna.	Will be complied with. An undertaking is submitted.
(xx)	The total forest area utilized for the project shall not exceed 4.447 ha and the forest area diverted shall not be used for any purpose other than those shown in the diversion proposal.	Will be complied with. An undertaking is submitted.
(xxi)	The user agency should make provisions for supply of water to wildlife at designated places/along the route passing through forest areas, in consultation with Telangana Forest Department. Such provision should be made at intervals 2Km each. The Chief Wildlife Warden is advised to develop a master plan to use the proposed pipelines for supply of water to the wildlife. Precautions have to be taken to avoid concentration of livestock at the water point.	Will be complied with. An undertaking is submitted.
(xxii)	The Progress of the Compensatory Afforestation as mentioned by the DFO Nizamabad in Sl. No 12 (v) (a) (b) of part II of the proposal i.e. 26.825 ha of forest land and 41.15 ha of non-forest land shall be monitored by the Circle Head and a copy of such monitoring report shall be forwarded to the Regional Office to upload the same in the web portal.	Not Applicable to UA.

(xxiii)	User agency and the State Government shall ensure compliance to provisions of the all Acts, Rules, Regulations and guidelines, for the time being in force, as applicable to the project.	Will be complied with. An undertaking is submitted.
(xxiv)	Any other conditions that the Central Government or Addl. PCCF (Central) of Regional Office, Chennai may impose from time to time in the interest of afforestation, conservation and management of flora and fauna in the area, shall be complied by the user agency.	Will be complied with. An undertaking is submitted.
(xxv)	In the event of failure to comply with any of the above conditions the user agency is liable for penal action as decided by the Additional PCCF (Central), Regional Office, Chennai.	Will be complied with. An undertaking is submitted.

  
**Superintending Engineer**  
 RWS&S Circle Nizamabad

**Undertaking to Condition-(i)**

I hereby undertake and confirm that, the legal status of the diverted forest land will remain unchanged in respect diversion of 4.447 Ha (Sangareddy 1.242 Ha + Banswada 3.205 Ha) for laying of pipeline and construction of Structures in segment-12/4 (Aredu) for providing safe drinking water to Kamareddy District under Telangana Drinking Water Supply Project in favour of Superintending Engineer, TDWSP (RWS&S) Circle, Nirmal.

  
Superintending Engineer  
RWS&S Circle Nizamabad  


**Undertaking to conditions-(iii), (iv)&(v)**

Whereby undertake in respect diversion of 4.447 Ha (Sangareddy 1.242 Ha + Banswada 3.205 Ha) for laying of pipeline and construction of Structures in segment-12/4 (Aredu) for providing safe drinking water to Kamareddy District under Telangana Drinking Water Supply Project in favour of Superintending Engineer, TDWSP (RWS&S) Circle, Nirmal, the following:

- a) The State Government has proposed 4.477ha of non-forest land for compensatory afforestation under the subject proposal as part of 145.18ha of non-forest land identified for the Mission Bhageeratha project under Sy.No.100 of Nagilla Village at MadgulMandal in Amangal Range of Amangal Division at the cost of user agency.
- b) Identified CA land and approved CA scheme shall not be changed without the prior approval of the Central Government.
- c) The CA area identified at Amangal Division which is apportioned project wise shall be treated as per the CA scheme approved.

  
Superintending Engineer  
RWS&S Circle Nizamabad  
 

Undertaking to pay additional amount of Net Present Value (NPV)-conditions-(viii)&(ix)

I hereby undertake to pay the additional amount of Net Present Value (NPV) of the diverted forest land if any, becoming due after revision of the same by the Hon'ble Supreme Court of India in future.

I also hereby undertake to pay the differential NPV amount, if any, due to escalation or revision of NPV, as and when demanded by the Forest Department in respect diversion of 4.447 Ha (Sangareddy 1.242 Ha + Banswada 3.205 Ha) for laying of pipeline and construction of Structures in segment-12/4 (Aredu) for providing safe drinking water to Kamareddy District under Telangana Drinking Water Supply Project in favour of Superintending Engineer, TDWSP (RWS&S) Circle, Nirmal.

  
Superintending Engineer  
RWS&S Circle Nizamabad 



Undertaking to condition-(xii)

I hereby undertake that, the tree felling in the proposed forest area will be carried out wherever necessary, with the prior permission of the Divisional Forest Officer concerned, in respect diversion of 4.447 Ha (Sangareddy 1.242 Ha + Banswada 3.205 Ha) for laying of pipeline and construction of Structures in segment-12/4 (Aredu) for providing safe drinking water to Kamareddy District under Telangana Drinking Water Supply Project in favour of Superintending Engineer, TDWSP (RWS&S) Circle, Nirmal.

  
Superintending Engineer  
RWS&S Circle Nizamabad 

Undertaking to condition-(xi)

I hereby undertake to dispose the muck generated in the earth cutting if any, will be disposed off at designated dumping sites and in no case the muck/debris will be disposed off in the forest areas in respect diversion of 4.447 Ha (Sangareddy 1.242 Ha + Banswada 3.205 Ha) for laying of pipeline and construction of Structures in segment-12/4 (Aredu) for providing safe drinking water to Kamareddy District under Telangana Drinking Water Supply Project in favour of Superintending Engineer, TDWSP (RWS&S) Circle, Nirmal.

  
Superintending Engineer  
RWS&S Circle Nizamabad 

**Undertaking to conditions- (xiii)**

I hereby undertake in respect diversion of 4.447 Ha (Sangareddy 1.242 Ha + Bānswada 3.205 Ha) for laying of pipeline and construction of Structures in segment-12/4 (Aredu) for providing safe drinking water to Kamareddy District under Telangana Drinking Water Supply Project in favour of Superintending Engineer, TDWSP (RWS&S) Circle, Nirmal, that State Forest Department shall carry out translocation of the trees wherever feasible at the cost of User Agency.

  
Superintending Engineer  
RWS&S Circle Nizamabad 

Undertaking to conditions-(xiv), (xv), (xvi), (xvii), (xviii)& (xx)

I hereby undertake in respect of diversion of 4.447 Ha (Sangareddy 1.242 Ha + Bānswada 3.205 Ha) for laying of pipeline and construction of Structures in segment-12/4 (Aredu) for providing safe drinking water under Telangana Drinking Water Supply Project in favour of Superintending Engineer, TDWSP (RWS&S) Circle, Nirmal the following:

- a) Wherever necessary, user agency shall provide free supply of water for forest field staff quarters and range offices, besides providing outlets with small troughs during summer for wild animals in forest areas.
- b) The forest land proposed for diversion shall under no circumstances be transferred or sublet to any other agency, department or person without prior approval of the Central Government.
- c) The layout plan of the proposal shall not be changed without the prior approval of the Central Government.
- d) As recommended by the DFOs concerned, the user agency shall erect two permanent boards at the entrance and exit points of the forest area proposed for diversion about the status of the land.
- e) The user agency shall use existing paths and roads for laying of pipeline and no new paths / roads are to be formed.
- f) The total forest area utilized for the project will not exceed 4.447 ha and the forest area diverted will not be used for any purpose other than those shown in the diversion proposal.

  
Superintending Engineer  
RWS&S Circle Nizamabad  


Undertaking to condition-(xix)


I hereby undertake to ensure minimal disturbance by creating labour camps outside the forest area as far as possible and it will be the responsibility of the UA to ensure that the labourers & staff engaged in execution of work do not destruct nearby forest flora & fauna, in respect diversion of 4.447 Ha (Sangareddy 1.242 Ha + Banswada 3.205 Ha) for laying of pipeline and construction of Structures in segment-12/4 (Aredu) for providing safe drinking water to Kamareddy District under Telangana Drinking Water Supply Project in favour of Superintending Engineer, TDWSP (RWS&S) Circle, Nirmal.

  
Superintending Engineer  
RWS&S Circle Nizamabad  

Undertaking to conditions-(xxiii), (xxiv) and (xxv)

I hereby in respect diversion of 4.447 Ha (Sangareddy 1.242 Ha + Banswada 3.205 Ha) for laying of pipeline and construction of Structures in segment-12/4 (Aredu) for providing safe drinking water to Kamareddy District under Telangana Drinking Water Supply Project in favour of Superintending Engineer, TDWSP (RWS&S) Circle, Nirmal, the following:

- a) User agency and the State Government shall ensure compliance to provisions of the all Acts, Rules, Regulations and Guidelines, for the time being in force, as applicable to the project.
- b) Any other conditions that the Central Government or Addl. PCCF(Central) of Regional Office, Chennai may impose from time to time in the interest of afforestation, conservation and management of flora and fauna in the area, will be complied by the user agency.
- c) In the event of failure to comply with any of the above conditions the user agency is liable for penal action as decided by the Additional PCCF (Central), Regional Office, Chennai.

  
Superintending Engineer  
RWS&S Circle Nizamabad



12-4

NEFT:MESSAGE DETAILS	
UTR Number	IDIBH18127405538
Transaction Branch	1674
Value Date	07/05/2018
Amount	2116324.00
Commission	0
Beneficiary Details	
Beneficiary Account	155705318275226
Beneficiary Name	TELANGANA CAMPA
Beneficiary Address	NEW DELHI LODHI COMPLEX CORPORATION BANK
IFSC CODE	CORP0000371
Remitting Customer Details	
Account Number	6432456786
Remitter's Name	TELANGANA DRINKING WATER SUPPLY CORPORATION LTD.
Remitter's Address	ROOM NO.302, THIRD FLOOR, SRTGN BHAWAM, ERRAMANZIL, HYDERABAD
Sender's To Receiver Information	
Details of Payment	
Error Code	
Fund Status	




**SUPERINTENDING ENGINEER**  
**RWS.&S. CIRCLE, NIZAMABAD,**



12-4 cam (a) (2)

NEFT:MESSAGE DETAILS	
UTR Number	IDIBH18127405517
Transaction Branch	1674
Value Date	07/05/2018
Amount	4894000.00
Commission	0
Beneficiary Details	
Beneficiary Account	155705318275226
Beneficiary Name	TELANGANA CAMPA
Beneficiary Address	NEW DELHI LODHI COMPLEX CORPORATION BANK
IFSC CODE	CORP0000371
Remitting Customer Details	
Account Number	6432456786
Remitter's Name	TELANGANA DRINKING WATER SUPPLY CORPORATION LTD.
Remitter's Address	ROOM NO.302, THIRD FLOOR, SRTGN BHAWAM, ERRAMANZIL, HYDERABAD
Sender's To Receiver Information	
Details of Payment	
Error Code	
Fund Status	

 **SUPERINTENDING ENGINEER**  
**RWS.&S. CIRCLE, NIZAMABAD.**

*Handwritten initials and a green checkmark are present next to the stamp.*

12-4  
DFO Sangareddy

NEFT:MESSAGE DETAILS	
UTR Number	IDIBH18137425193
Transaction Branch	1674
Value Date	17/05/2018
Amount	600576.00
Commission	0
Beneficiary Details	
Beneficiary Account	37249920410
Beneficiary Name	DFO SANGAREDDY
Beneficiary Address	SAGAREDDY
IFSC CODE	SBIN0021217
Remitting Customer Details	
Account Number	6432456786
Remitter's Name	TELANGANA DRINKING WATER SUPPLY CORPORATION LTD.
Remitter's Address	ROOM NO.302, THIRD FLOOR, SRTGN BHAWAM, ERRAMANZIL, HYDERABAD
Sender's To Receiver Information	
Details of Payment	
Error Code	
Fund Status	

  
**SUPERINTENDING ENGINEER**  
**RWS.&S. CIRCLE, NIZAMABAD.**  




FDO BANSWADA

NEFT: MESSAGE DETAILS	
UTR Number	IDIBH18137419131
Transaction Branch	1674
Value Date	17/05/2018
Amount	1748000.00
Commission	0
Beneficiary Details	
Beneficiary Account	62491766369
Beneficiary Name	FDO BANSWADA
Beneficiary Address	BANSWADA
IFSC CODE	SBIN0020112
Remitting Customer Details	
Account Number	6432456786
Remitter's Name	TELANGANA DRINKING WATER SUPPLY CORPORATION LTD.
Remitter's Address	ROOM NO.302, THIRD FLOOR, SRTGN BHAWAM, ERRAMANZIL, HYDERABAD
Sender's To Receiver Information	
Details of Payment	
Error Code	
Fund Status	



*RS*  
**SUPERINTENDING ENGINEER**  
**RWS.&S. CIRCLE, NIZAMABAD.**  
*✓*



**తెలంగాణ ప్రభుత్వం**  
**గ్రామీణ నీటి సరఫరా మరియు పారిశుధ్య శాఖ**  
**తెలంగాణ గ్రామీణ నీటి సరఫరా ప్రాజెక్ట్**

**ఇంజనీర్-ఇన్-చీఫ్ కార్యాలయం, RWS&S, TDWSP, హైదరాబాద్**

**ప్రకటన**

పూర్వ నిజామాబాద్ జిల్లాలోని అటవీ భూములను ఈ క్రింది సెగ్మెంట్లు బదలాయించడానికి సూక్ష్మప్రాయంగా అనుమతులు పొందమైనది. సెగ్మెంట్ యొక్క ప్రతిపాదన సంఖ్య, సెగ్మెంట్ సంఖ్య, పేరు, ఏరియా మరియు స్టేట్ 1 అనుమతుల సూచీ సంఖ్య వివరాలను ఈ క్రింద ఇవ్వబడినవి. మరియు సమాచారం, ఇతర వివరాల కోసం దయచేసి అటవీ శాఖ వెబ్సైట్ [forest.warancircle.in](http://forest.warancircle.in) చూడండి.

1. ప్రతిపాదన సంఖ్య FP/IG/WATER/17915/2016, 11/1 అర్బల్ 3.724 ha G.O.No. 1296FS &T(Fo-1) Dept. dt. 17.9.2016
2. ప్రతిపాదన సంఖ్య FP/IG/WATER/17917/2016, 11/2 అర్బల్ 4.906 ha F.No. 4-TSB102/2017-CHN/1127 dt. 21.7.2017
3. ప్రతిపాదన సంఖ్య FP/IG/WATER/ 17925/2016, 11/3 సి.టి.బి.బి. 4.528 ha F.No. 4-TSB086/2017-CHN/1128 dt. 21.7.2017
4. ప్రతిపాదన సంఖ్య FP/IG/WATER/ 17927/2016, 11/4 మల్లన్నగుట్ట 4.365 ha F.No. 4-TSB091/2017-CHN/1140 dt. 21.7.2017
5. ప్రతిపాదన సంఖ్య FP/IG/WATER/ 17929/2016, 11/5 మర్కల్ 0.671 ha F.No. 4-TSB097/2017-CHN/1081 dt. 12.7.2017
6. ప్రతిపాదన సంఖ్య FP/IG/WATER/18280/2016, 12/1 ఎల్లారెడ్డి 4.277 ha F.No. 4-TSB093/2017-CHN/1079 dt. 12.7.2017
7. ప్రతిపాదన సంఖ్య FP/IG/WATER/18287/2016, 12/2 ఇక్కల్ 3.908 ha F.No. 4-TSB093/2017-CHN/0256 dt. 17.2.2017
8. ప్రతిపాదన సంఖ్య FP/IG/WATER/18278/2016, 12/3 బామ్మపాడు 4.115 ha F.No. 4-TSB102/2017-CHN/1137 dt. 21.7.2017
9. ప్రతిపాదన సంఖ్య FP/IG/WATER/18275/2016, 12/4 అదేడు 4.447 ha F.No. 4-TSB101/2017-CHN/1129 dt. 21.7.2017
10. ప్రతిపాదన సంఖ్య FP/IG/WATER/19288/2016, 12/5 ఠంగవరేట్ 2.351 ha F.No. 4-TSB083/2017-CHN/1126 dt. 21.7.2017

సం/- ఇంజనీర్-ఇన్-చీఫ్, RWS&S, TDWSP, TS, హైదరాబాద్  
 DIPR PO, No.1884-DP/OU/Nov12016-19, dt.18-9-2016

**సాక్షి** Wed, 19 September 2018  
[epaper.sakshi.com/c/32332772](http://epaper.sakshi.com/c/32332772)

  
**SUPERINTENDING ENGINEER**  
**RWS.&S. CIRCLE, NIZAMABAD.**



Hindu paper notification on forest 19.09.2018



**GOVERNMENT OF TELANGANA**  
**RURAL WATER SUPPLY AND SANITATION DEPARTMENT**  
**TELANGANA DRINKING WATER SUPPLY PROJECT**  
**Office of the Engineer in Chief, RWS&S, TDWSP, Hyderabad**  
**NOTIFICATION**

In-principle approval for diversion of forest land in the following segments of erstwhile Nizamabad district has been issued. The details of proposal no., segment no., segment name and area indicating reference no. of Stage-I approval accorded are given hereunder. For further details and other conditions please visit Forest Website : forestclearance.nic.in.

- (1) Proposal No.FP/TG/WATER/17915/2016. 11/1 Argul 3.724 ha G.O.Rt.No.129/EFS&T (For.I) Dept., Dt: 17.9.2016. (2) Prop. No.FP/TG/WATER/17917/2016. 11/2 Indalwai 4.906 ha. F.No.4-TSB103/2017-CHN/1127, Dt: 21.7.2017. (3) Prop. No.FP/TG/WATER/17925/2016. 11/3 Sirikonda 4.528 ha. F.No.4-TSB098/2017-CHN/1128, Dt: 21.7.2017. (4) Prop. No.FP/TG/WATER/17927/2016. 11/4 Mallannagutta 4.365 ha. F.No.4-TSB091/2017-CHN/1140, Dt: 21.7.2017. (5) Prop. No.FP/TG/WATER/17929/2016. 11/5 Markal 0.671 ha. F.No.4-TSB097/2017-CHN/1081, Dt: 12.7.2017. (6) Prop. No.FP/TG/WATER/18280/2016. 12/1 Yellareddy 4.277 ha. F.No.4-TSB090/2017-CHN/1079, Dt: 12.7.2017. (7) Prop. No.FP/TG/WATER/18537/2016. 12/2 Jukkal 3.308 ha. F.No. 4-TSB063/2017-CHN/0256, Dt: 17.2.2017. (8) Prop. No.FP/TG/WATER/18278/2016. 12/3 Banswada 4.115 ha. F.No.4-TSB102/2017-CHN/1137, Dt: 21.7.2017. (9) Prop. No.FP/TG/WATER/18275/2016. 12/4 Aredu 4.447 ha. F.No.4-TSB101/2017-CHN/1129, Dt: 21.7.2017. (10) Prop. No.FP/TG/WATER/19248/2016. 12/5 Lingampet 2.351 ha. F.No.4-TSB088/2017-CHN/1126, Dt: 21.7.2017.

Sd/- Engineer in Chief,  
RWS&S, TDWSP, TS, Hyd.

RO No. 1042-DP/CL-Agency/ADVT/1/2018-19

  
SUPERINTENDING ENGINEER  
RWS.&S. CIRCLE, NIZAMABAD.



Hindu paper notification on forest 19.09.2018



**GOVERNMENT OF TELANGANA**  
**RURAL WATER SUPPLY AND SANITATION DEPARTMENT**  
**TELANGANA DRINKING WATER SUPPLY PROJECT**  
**Office of the Engineer in Chief, RWS&S, TDWSP, Hyderabad**

**NOTIFICATION**

In-principle approval for diversion of forest land in the following segments of erstwhile Nizamabad district has been issued. The details of proposal no., segment no., segment name and area indicating reference no. of Stage-I approval accorded are given hereunder. For further details and other conditions please visit Forest Website : forestclearance.nic.in.

- (1) Proposal No.FP/TG/WATER/17915/2016. 11/1 Argul 3.724 ha G.O.Rt.No.129/EFS&T (For.I) Dept., Dt: 17.9.2016. (2) Prop. No.FP/TG/WATER/17917/2016. 11/2 Indalwai 4.906 ha. F.No.4-TSB103/2017-CHN/1127, Dt: 21.7.2017. (3) Prop. No.FP/TG/WATER/17925/2016. 11/3 Sirikonda 4.528 ha. F.No.4-TSB098/2017-CHN/1128, Dt: 21.7.2017. (4) Prop. No.FP/TG/WATER/17927/2016. 11/4 Mallannagutta 4.365 ha. F.No.4-TSB091/2017-CHN/1140, Dt: 21.7.2017. (5) Prop. No.FP/TG/WATER/17929/2016. 11/5 Markal 0.671 ha. F.No.4-TSB097/2017-CHN/1081, Dt: 12.7.2017. (6) Prop. No.FP/TG/WATER/18280/2016. 12/1 Yellareddy 4.277 ha. F.No.4-TSB090/2017-CHN/1079, Dt: 12.7.2017. (7) Prop. No.FP/TG/WATER/18537/2016. 12/2 Jukkal 3.308 ha. F.No. 4-TSB063/2017-CHN/0256, Dt: 17.2.2017. (8) Prop. No.FP/TG/WATER/18278/2016. 12/3 Banswada 4.115 ha. F.No.4-TSB102/2017-CHN/1137, Dt: 21.7.2017. (9) Prop. No.FP/TG/WATER/18275/2016. 12/4 Aredu 4.447 ha. F.No.4-TSB101/2017-CHN/1129, Dt: 21.7.2017. (10) Prop. No.FP/TG/WATER/19248/2016. 12/5 Lingampet 2.351 ha. F.No.4-TSB088/2017-CHN/1126, Dt: 21.7.2017.

Sd/- Engineer in Chief,  
RWS&S, TDWSP, TS, Hyd.

RO No. 1042-DP/CL-Agency/ADVT/1/2018-19

  
SUPERINTENDING ENGINEER  
RWS.&S. CIRCLE, NIZAMABAD  


### Status of the Payment made by User Agencies

**Help**

Click on **Proposal No.** to view Detail of proposal. Click on **Demand letter** to view Uploaded demand letter.  
 CA : Compensatory Afforestation; Addl CA : Additional Compensatory Afforestation; PCA : Penal Compensatory Afforestation; CAT : Catchment Area Treatment; Addl PA : Additional Charges for protected area; NPV : Net Present Value;

- To be Verified : This icon shows that the details of the Funds submitted by User Agency are yet to be verified by Nodal Officer.
- Verified : This icon shows that the demand has been verified by Nodal Officer.
- Unpaid : This icon shows that the payment yet to be made.
- Challan Generated : This icon shows that the challan has been generated.
- Paid : This icon shows that the payment has been made.

Proposals received on or after 15th July 2014     All Proposals received upto 14th July 2014

Select Region :       Select State :   
 Select User Agency :   
 Payment Status :  Paid    Unpaid    All  
 Bank Name :       Mode of Payment :   
 Transaction Date (From) :       Transaction Date (To) :   
 Enter value for Search :

SEARCH

Sno.	Proposal Detail	Application_No	Date of IN-PRINCIPLE	Amount to be Paid/Amount Paid (in Rs.)	Payment Status	Payment Detail	Demand Letter
1	<a href="#">FP/1G/WATER/18275/2016</a> <a href="#">./viewreport.aspx?pid=FP/1G/WATER/18275/2016</a> Telangana Water Grid - Segment No.12/4, Aredu, Nizamabad and Medak Dist - 4.447 Ha	WATER182752016276	21 Jul 2017	CA: 4006998/-    Addl CA : 0/- PCA: 0/-        CAT : 0/- Safety Zone: 0/-    Addl PA : 0/- NPV: 3003326/- Total : 7010324/-	<input checked="" type="checkbox"/> Paid	Fund Demand Verified by Nodal Officer On : 04 May 2018 Bank Name : Corporation Bank Mode of Payment : NEFT/RTGS (Challan) Challan Generated On : 04 May 2018 Transaction Date : 07 May 2018	Demand Letter <a href="#">(./writereaddata/Fundpdf/511412361212M28J9Demandnotice14new.pdf)</a> Generated Challan <a href="#">(./UserAccount/Neft_ChallanCorp.aspx?pid=WATER182752016276)</a>



(HTTPS://SWACHHBHARAT.MYGOV.IN/)



(HTTPS://INDIA.GOV.IN/)



(HTTP://WWW.DIGITALINDIA.GOV.IN)



(HTTP://MEITY.GOV.IN/)



(HTTPS://DATA.GOV.IN/)



(HTTP://WWW.PMINDIA.GOV.IN/EN/)



(HTTPS://WWW.MYGOV.IN/)



(HTTP://WWW.NIC.IN/)





**తెలంగాణ ప్రభుత్వం**  
**గ్రామీణ నీటి పర్యవేక్షణ మరియు పారిశుధ్య శాఖ**  
**తెలంగాణ గ్రామీణ నీటి పర్యవేక్షణ ప్రాజెక్ట్**  
**ఇంజనీర్-ఇన్-చీఫ్ కార్యాలయం, RWS&S, TDWSP, హైదరాబాద్**

**ప్రకటన**

పూర్వ నిజామాబాద్ జిల్లాలోని అటవీ భూమును ఈ క్రింది సెగ్మెంట్కు బదలాయించడానికి నూత్రప్రాయంగా అనుమతులు పొందమైనది. సెగ్మెంట్ యొక్క ప్రతిపాదన సంఖ్య, సెగ్మెంట్ సంఖ్య పేరు, ఏరియా మరియు స్టేట్ 1 అనుమతుల నూచీ సంఖ్య వివరాలను ఈ క్రింద ఇవ్వడమైనది. మరియు సమాచారం, ఇతర నిబంధనల కోసం దయచేసి అటవీ శాఖ వెబ్సైట్ [forestclearance.nic.in](http://forestclearance.nic.in) చూడండి.

1. ప్రతిపాదన సంఖ్య: FP/IG/WATER/17915/2016, 11/1 అర్బల్ 3.724 ha G.O.No. 28/EFS &T(For:1) Dept. dt:17.9.2016
2. ప్రతిపాదన సంఖ్య: FP/IG/WATER/17917/2016, 11/2 అందల్కాయి 4.906 ha F.No.4-TSB103/2017-CHN/1127, dt:21.7.2017
3. ప్రతిపాదన సంఖ్య: FP/IG/WATER/ 17925/2016, 11/3 సింజింద 4.528 ha F.No.4-TSB098/2017-CHN/1126, dt:21.7.2017
4. ప్రతిపాదన సంఖ్య: FP/IG/WATER/ 17927/2016, 11/4 మల్లన్నగుట్ట 4.365 ha F.No.4-TSB091/2017-CHN/1140, dt:21.7.2017
5. ప్రతిపాదన సంఖ్య: FP/IG/WATER/ 17929/2016, 11/5 మర్కల్ 0.671 ha F.No.4-TSB097/2017-CHN/1081, dt:12.7.2017
6. ప్రతిపాదన సంఖ్య: FP/IG/WATER/18280/2016, 12/1 ఎల్లారెడ్డి 4.277 ha F.No.4-TSB090/2017-CHN/1079, dt:12.7.2017
7. ప్రతిపాదన సంఖ్య: FP/IG/WATER/18337/2016, 12/2 అర్బల్ 3.308 ha F.No.4-TSB053/2017-CHN/256, dt:17.2.2017
8. ప్రతిపాదన సంఖ్య: FP/IG/WATER/18278/2016, 12/3 బాన్సువాడ 4.115 ha F.No.4-TSB102/2017-CHN/1137, dt:21.7.2017
9. ప్రతిపాదన సంఖ్య: FP/IG/WATER/18275/2016, 12/4 అరేడు 4.447 ha F.No.4-TSB101/2017-CHN/1129, dt:21.7.2017
10. ప్రతిపాదన సంఖ్య: FP/IG/WATER/19388/2016, 12/5 డింగరవోటి 2.351 ha F.No.4-TSB088/2017-CHN/1126, dt:21.7.2017

సం/- ఇంజనీర్-ఇన్-చీఫ్, RWS&S, TDWSP, TS, హైదరాబాద్

DIPR RO, No.1864-DP/CL/Adv/12018-19, dt:18-9-2018