



## TELANGANA FIBER GRID CORPORATION LTD.

Lr.No. T-Fiber/Projects/RoW/Forest/ 2307033

Dt:15.07.2023

To  
The District Forest Officer,  
Nalgonda Forest Division,  
Nalgonda District,  
Telangana State

Sub: - Telangana Fiber Grid Corporation (T-Fiber)- Submission of Compliance report & documents for granting Right of Way (RoW) permission for laying of Optical Fiber Cable in Forest area of 1.0935 Ha in Nalgonda Forest Division of Nalgonda District- Submission for Compliance- Regarding.

Ref: - 1) Demand Note Lr. No-RC.No.1484/2021/S5, Dt.19.12.2022  
2) Demand Note Lr. No - RC.No.DFO NLG-55/DM01/11/2023, Dt.02.05.2023  
3) IRO :No.F.No.4-TSB281/2022-HYD/768, Dt.25.10.2023

---\*\*---

We invite your kind attention to the subject and reference cited above. As per your guidelines, we are herewith submitting a copy of the following documents to your good office for further Process


- 1) Compliance Reports and Undertakings
- 2) Copy of Demand Note issued by o/o DFO, Nalgonda District.
- 3) Paper Advertisement (Telugu/English)
- 4) RTGS payment details: a) below We further inform you that

- a) An amount of Rs.21,56,332/- (Rupees Twenty One Lakhs Fifty Six Thousand Three Hundred & Thirty Two only) has been deposited towards NPV Charges and Compensatory Afforestation on Dt.11/05/2023 through Online Payment UTR.No-IBKLR92023051100074837 of Telanagana CAMPA, A/C.No-1557071142041550, IFSC Code-UBIN0996335, Union Bank of India, Secretariat Branch, Hyderabad
- b) An amount of Rs.25,54,200/- (Rupees Twenty Five Lakhs Fifty Four Thousand Two Hundred s only) has been deposited towards Cost of construction of RCC pillars and other charges in CAPD Account of Forest Divisional Officer, Nalgonda in IDBI Bank Nalgonda bearing A/C.No-1128104000067157, IFSC Code-IBKL0001128, Dt.24/04/2023 with Transaction ID-M36490.

We request you to kindly acknowledge the receipt of the same and further request you to issue the working permission letter for laying of Optical Fiber Cable in Nalgonda Forest Division and enable T-Fiber to complete the execution work.

Thanking you

Yours faithfully  
  
Associate Vice President  
Telangana Fiber Grid Corporation



Copy to the P. Chief Conservator of Forests (HOFF), Aranya Bhavan for kind information



## TELANGANA FIBER GRID CORPORATION LTD.

Lr.No. T-Fiber/Projects/RoW/Forest/2307033

Dt:15.07.2023

To  
The District Forest Officer,  
Nalgonda Forest Division,  
Nalgonda District,  
Telangana State

Sub: - Telangana Fiber Grid Corporation (T-Fiber)- Submission of Compliance report & documents for granting Right of Way (RoW) permission for laying of Optical Fiber Cable in Forest area of 1.0935 Ha in Nalgonda Forest Division of Nalgonda District- **Submission for Compliance- Regarding.**

Ref: - 1) Demand Note Lr. No-Rc.No.1484/2021/S5, Dt.19.12.2022  
2) Demand Note Lr. No - RC.No.DFO NLG-S5/DM01/11/2023, Dt.02.05.2023  
3) IRO : No.F.No.4-TSB281/2022-HYD/768, Dt.25.10.2023

---\*\*---

We invite your kind attention to the subject and reference cited above. As per your guidelines, we are herewith submitting a copy of the following documents to your good office for further Process

- 1) Compliance Reports and Undertakings
- 2) Copy of Demand Note issued by o/o DFO, Nalgonda District.
- 3) Paper Advertisement (Telugu/English)
- 4) RTGS payment details: a) below We further inform you that
  - a) An amount of Rs.21,56,332/- (Rupees Twenty One Lakhs Fifty Six Thousand Three Hundred & Thirty Two only) has been deposited towards NPV Charges and Compensatory Afforestation on .Dt.11/05/2023 through Online Payment UTR.No-IBKLR92023051100074837 of Telanagana CAMPA, A/C-No-1557071142041550, IFSC Code-UBINo996335, Union Bank of India, Secretariat Branch, Hyderabad
  - b) An amount of Rs.25,54,200/- (Rupees Twenty Five Lakhs Fifty Four Thousand Two Hundred s only) has been deposited towards Cost of construction of RCC pillars and other charges in CAPD Account of Forest Divisional Officer, Nalgonda in IDBI Bank Nalgonda bearing A/C.No-1128104000067157, IFSC Code-IBKL0001128, Dt.24/04/2023 with Transaction ID-M36490.

We request you to kindly acknowledge the receipt of the same and further request you to issue the working permission letter for laying of Optical Fiber Cable in Nalgonda Forest Division and enable T-Fiber to complete the execution work.

Thanking you

Yours faithfully

Associate Vice President  
Telangana Fiber Grid Corporation



Copy to the Prl. Chief Conservator of Forests (HOFF), Aranya Bhavan for kind information

Nalgonda DN

GOVERNMENT OF TELANGANA  
FOREST DEPARTMENT

Telangana Fiber Grid Corporation Ltd.  
Government of Telangana.

10 JAN 2023

012370

From:  
Sri Sivala Rambabu, IFS.,  
District Forest Officer,  
Nalgonda.

To:  
The M/s Telangana Fiber Grid Corporation,  
7<sup>th</sup> Floor, Slendid Towers,  
Near Rasoolpura Metro rail Station, S.P.Road,  
Begumpet, Hyderabad - 500003.

Rc.No.1484/2021/S5, Dt.19.12.2022

\*\*\*\*

Sir/ Madam,

Sub: TSFD- Forest (Consrvation) Act, 1980 - Proposal for diversion of 1.0935 Ha of Forest land in Nalgonda division for Laying of OFC along the road within the existing Row for execution of T-Fiber Project in Nalgonda District in favour of M/s Telangana Fiber Grid Corporation Limited - In Principle (Stage - I) approval - Accorded - Demand notice submitted for vetting - Requested - Reg.

- Ref: 1. Gol, MoEF & CC, IRO, Hyderabad, Telangana F.No.4-TSB281/2022/HYD/768, Dt:25.10.2022.  
2. PCCF (HoFF), TS, Hyderabad Rc.No.FC3/FC15/10/2022-FCA Section, Dt.06.10.2022.  
3. PCCF (HoFF), TS, Hyderabad Rc.No.FC3/FC15/80/2022-FCA (6874/2021/FCA-3), Dt.30.10.2022.  
4. FDO, Nalgonda Rc.No.1325/2021/S5, Dt.10.11.2022.  
5. DFO, Nalgonda Rc.No.1484/2021/S5, Dt.06.12.2022.  
6. DFO, Nalgonda Rc.No.1484/2021/S5, Dt.16.12.2022.  
7. CF, Yadadri Circle, Nalgonda Rc.No.1464/2021/PT-4/Y3, Dt.17.12.2022.

\*\*\*

Adverting to the subject and reference cited, it is informed that, the Government of Telangana vide reference 1<sup>st</sup> cited, has accorded in-principle (Stage-I) approval for diversion of 1.0935 Ha of Forest land in Nalgonda division for laying of Optical Fiber Cable along the road for execution of T-Fiber Project in favor of M/s Telangana Fiber Grid Corporation Limited, Hyderabad. Accordingly, vide reference 6<sup>th</sup> cited above, a draft demand notice was submitted to the Conservator of Forests, Yadadri Circle, Nalgonda and the same have been approved by the approved vide reference 7<sup>th</sup> cited above with following instructions:

The User Agency to pay the following levies:

1) Towards Net Present Value and Compensatory Afforestation

S. No	Description of Item	Amount to be deposited by the User Agency in Rs.	Remarks
1	Net Present Value (NPV) 1.0935 Ha. @ Rs.9.57780 Lakhs/Ha - (Eco-Class iii, <0.4 canopy density) = (Rs.10,47,332/- x 1 time)	10,47,332.00	For Eco class-III as per revised rates issued by G.o.I in F.No.5-3/2011-FC(Vol-I)
2	Compensatory Afforestation in 2.187 Ha DFL in compt.no.72 of Nellikal Beat, Nellikal RF of Nagarjunasagr Range of Nagarjunasagar Division (Double the extent of diversion area proposed - 1.0935x2 = 2.187 Ha).	11,09,166.00	As per CA Project
	Total	21,56,498.00	

As per the Government of India condition No. (vii), the User Agency should compulsorily deposit the above NPV & CA amount to CAMPA only through e-portal (<http://parivesh.nic.in/>); The User Agency (UA) will be informed that as per the guidelines issued by MoEF&CC, Govt the mode of remittance for compensatory levies shall be through e-payment portal of Ministry of Environment, Forest & Climate Change only. The User Agency has to upload the demand notice received in the Ministry's portal at <https://parivesh.nic.in/>: against the project for approval by the Nodal Officer, FCA, Telangana State. After approval of demand notice, then challan has to be generated and payment to be made against the bank account number indicated in the challan. Amount deposited through other mode will not be accepted. The detailed procedure for generation of Challan and deposition of funds is available at <https://parivesh.nic.in> portal.

- II) Besides the above, the user agency should deposit an amount of Rs.25,54,200.00 towards cost of RCC pillars and other charges in CA PD account of Forest Divisional Officer, Nalgonda IDBI Bank, Nalgonda (A/c No 1128104000067157, IFSC Code:IBKL0001128) as here under.

Sl. No.	Description of Item	Unit	Quantity	Rate	Amount in Rs.
1	Cost towards constructions of pillars as per PCCF, Circular No.5/2017 Big pillars with 1.20 height at every 500 mtrs intervals and each corner of the diverted bits - 80 pillars @ 12,000/- each pillar and = Rs. 9,60,000/-	Nos	80	12000.00/ Each	Rs.9,60,000.00
2	4 feet height cement concrete pillars at an interval of 20 meters (24301.64 meters) = 1215 pillars - 80 big pillars (deduction) = (net pillars) 1135 pillars 1135 Pillars x 1,200/- = 13,62,000/-	Nos	1135	1200.00/ Each	Rs.13,62,000.00
3	Administrative cost @ 10 %				Rs.2,32,200.00
	<b>Total:</b>				<b>Rs.25,54,200.00</b>

- III. The UA shall comply with the following in accordance with the MoEF&CC, Govt instruction issued vide F.no.7-23-2012-FC, dt.24-07-2013 communicated vide Prl. Chief Conservator of Forests, A.P. Hyderabad Rc.No.45921/2001/F4, dt.23-08-2013:

- Publish the entire forest clearances granted in verbatim along with the condition and safe-guards imposed by the Central government in two widely circulated daily newspaper one in vernacular language and the other in English granted to the project proponent for the use of forest land for the non-forest purposes.
- The copies of the forest clearance should also be submitted to the heads of local bodies, Panchayats and municipal bodies by the project proponents in addition to the relevant offices of the Government who in turn has to display the same for 30 days.

It is further informed that, the transfer of forest land to User Agency shall not be affected prior to the issue of final (Stage II) Clearance from IRO, MoEF&CC, Govt and will be requested that no work in violation shall be carried out.

The User Agency will be informed that this in-principal approval is valid for the period of (5) years. In the event of non-compliance of the above conditions, this in-principal approval shall automatically stand revoked after (5) years.

The User Agency shall be requested to note the other conditions stipulated and implemented and furnish the compliance on the conditions stipulated, along with the necessary undertakings on C. No.(1) to (20) in Gol, MoEF & CC, IRO, Hyderabad, Telangana F.No.4-TSB281/2022/HYD/ 730, Dt:27.09.2022 communicated through PCCF (HoFF), TS, Hyderabad Rc.No.FC3/FC15/10/ 2022-FCA Section, Dt:06.10.2022 and evidence of payment of compensatory levies to District Forest Officer, Nalgonda for submission through Chief Conservator of Forests/ Conservator of Forests for onward submission to Government for obtaining Stage-II (final) approval.

In view of the above, as per the permission accorded by the Conservator of Forests, Yadadri Circle, Nalgonda the User agency is requested to upload the demand notice raised hereunder under parivesh portal and make payments accordingly.

Yours faithfully  
Sd/- Sivala Rambabu  
District Forest Officer,  
Nalgonda.

Copy to the Forest Divisional Officer, Nalgonda for information.

//T.C.B.O.//

*V. Sareetha*  
19/12/2022  
Technical Officer.

**GOVERNMENT OF TELANGANA  
FOREST DEPARTMENT**

From: Sri Sivala Rambabu, District Forest Officer, Nalgonda.  
To: The M/s Telangana Fiber Grid Corporation,  
7<sup>th</sup> Floor, Slendid Towers,  
Near Rasoolpura Metro rail Station, S.P.Road, Begumpet,  
Hyderabad - 500003.

**Rc.No.DFONLG-S5/DM01/11/2023, Dt.**

**02/05/2023.**

\*\*\*\*

Sir/ Madam,

**Sub:** TSFD- Forest (Consrvation) Act, 1980 - Proposal for diversion of 1.0935 Ha of Forest land in Nalgonda division for Laying of OFC along the road within the existing Row for execution of T-Fiber Project in Nalgonda District in favour of M/s Telangana Fiber Grid Corporation Limited - In Principle (Stage - I) approval - Accorded - **Instructions issued to shortcomings noticed in demand notice - Instructions issued - Revised demand notice issued** - Reg.

**Ref:**

1. Gol, MoEF & CC, IRO, Hyderabad, Telangana F.No.4-TSB281/2022/HYD/768, Dt:25.10.2022.
2. PCCF (HoFF), TS, Hyderabad Rc.No.FC3/FC15/10/2022-FCA Section, Dt.06.10.2022.
3. PCCF (HoFF), TS, Hyderabad Rc.No.FC3/FC15/80/2022-FCA (6874/2021/FCA-3), Dt.30.10.2022.
4. FDO, Nalgonda Rc.No.1325/2021/S5, Dt.10.11.2022.
5. DFO, Nalgonda Rc.No.1484/2021/S5, Dt.06.12.2022.
6. DFO, Nalgonda Rc.No.1484/2021/S5, Dt.16.12.2022.
7. CF, Yadadri Circle, Nalgonda Rc.No.1464/2021/PT-4/Y3, Dt.17.12.2022.
8. DFO, Nalgonda Rc.No.1484/2021/S5, Dt.19.12.2022.
9. Prl.CCF & HoFF, TS, Hyd. Rc.No.PCCF-FC3/FC15/2022-FCA Section; Dt.29.12.2022.
10. CF, Yadadri Circle, Nalgonda Rc.No.1464/2021/PT-4/Y3, Dt.02.01.2023.

\*\*\*

In continuation to the reference 8<sup>th</sup> cited above, it is informed that, vide the reference 9<sup>th</sup> cited above, the Prl.CCF & HoFF, TS, Hyderabad had issued a revised demand notice on cost of RCC Pillars only and there is no changes in respect of NPV and CA for diversion of 1.0935 Ha of Forest land in Nalgonda division for laying of Optical Fiber Cable along the road for execution of T-Fiber Project in favor of M/s Telangana Fiber Grid Corporation Limited, Hyderabad.

In view of the above, the UA is requested to deposit the following payments



as mentioned below.

**I. Towards NPV and other charges as shown below.**

S. No	Description of Item	Amount to be deposited by the User Agency in Rs.	Account to which the amount to be deposited by the User Agency
1	Net Present Value (NPV) 1.0935 Ha.@ Rs.9.57780 Lakhs/Ha - (Eco-Class III, <0.4 canopy density) = (Rs.10,47,332/- x 1 time)	10,47,332/-	Adhoc CAMPA account of Telangana through Ministry's portal

Further the User Agency shall pay an amount of **Rs. 11.092 lakhs** towards CA (DFL) Scheme. The Compensatory afforestation in Degraded Forest Land over an extent of 2.187 Ha (Double the extent of diversion area proposed -  $1.0935 \times 2 = 2.187$  Ha) identified in compt.no.72 of Nellikal Beat, Nellikal RF of Nagarjuna Sagar Range of Nagarjuna Sagar Division.

S. No	Description of Item	Amount to be deposited by the User Agency in Rs.	Account to which the amount to be deposited by the User Agency
1	Cost towards CA (DFL)	11,09,200/-	Adhoc CAMPA account of Telangana through Ministry's portal

As per the Government of India condition No. (vii), the User Agency should compulsorily deposit the above NPV & CA amount to CAMPA only through e-portal (<http://parivesh.nic.in/>); The User Agency (UA) will be informed that as per the guidelines issued by MoEF&CC, GoI the mode of remittance for compensatory levies shall be through **e-payment portal of Ministry of Environment, Forest & Climate Change only**. The User Agency has to upload the demand notice received in the Ministry's portal at <https://parivesh.nic.in/>: against the project for approval by the Nodal Officer, FCA, Telangana State. After approval of demand notice, then challan has to be generated and payment to be made against the bank account number indicated in the challan. Amount deposited through other mode will not be accepted. The detailed procedure for generation of Challan and deposition of funds is available at <https://parivesh.nic.in> portal.

**II. Pillars and other charges to be deposited in CA PD Account of FDO, Nalgonda:**  
User Agency has to deposit the following amount in the account of Forest

Divisional Officer, Nalgonda. IDBI Bank, Nalgonda (A/c No  
1128104000067157, IFSC Code: IBKL0001128).

Description of Item	Amount in Rs.
Cost towards constructions of pillars as per PCCF, Circular No.5/2017 Big pillars with 1.20 height at every 500 mtrs intervals and each corner of the diverted bits – 80 pillars @ 12,000/ each pillar and = Rs. 9,60,000/-	Rs.9,60,000/-
4 feet height cement concrete pillars at an interval of 20 meters (24301.64 meters) = 1215 pillars – 80 big pillars (deduction) = (net pillars) 1135 pillars 1135 Pillars x 1,200/- = 13,62,000/-	Rs.13,62,000/-
<b>Total:</b>	<b>Rs.23,22,000/-</b>

1. The UA shall comply with the following in accordance with the MoEF&CC, GoI instruction issued vide F.no.7-23-2012-FC, dt.24-07-2013 communicated vide Prl. Chief Conservator of Forests, A.P. Hyderabad Rc.No.45921/2001/F4, dt.23-08-2013:

- i. Publish the entire forest clearances granted in verbatim along with the condition and safe-guards imposed by the Central government in two widely circulated daily newspaper one is vernacular language and the other in English granted to the project proponent for the use of forest land for the non-forest purposes.
- ii. The copies of the forest clearance should also be submitted to the heads of local bodies, Panchayats and municipal bodies by the project proponents in addition to the relevant offices of the Government who in turn has to display the same for 30 days.

2. The transfer of forest land to User Agency shall not be affected prior to the issue of final (Stage II) Clearance from IRO, MoEF&CC, GoI and will be requested that no work in violation shall be carried out.

3. The User Agency will be informed that this in-principal approval is valid for the period of (5) years. In the event of non-compliance of the above conditions, this in-principal approval shall automatically stand revoked after (5) years.

The UA will also be requested to note the other conditions stipulated and implemented and furnish the compliance on the conditions stipulated, along with the necessary undertakings on C. No.(1) to (20) in GoI, MoEF & CC, IRO, Hyderabad, Telangana F.No.4-TSB281/2022/HYD/ 730, Dt:27.09.2022 communicated through PCCF (HoFF), TS, Hyderabad Rc.No.FC3/FC15/10/ 2022-FCA Section, Dt:06.10.2022



and evidence of payment of compensatory levies to District Forest Officer, Nalgonda for submission through Chief Conservator of Forests/ Conservator of Forests for onward submission to Government for obtaining Stage-II approval.

It is further clarified that, **Until the clearance/permission from the monitoring committee of ESZ is obtained by the User Agency**, the compliance report shall not be further forwarded.

This is submitted for favor of kind information and necessary action.

Yours Faithfully,

Signed by Sivala Rambabu

Date: 02-05-2023 16:21:36  
District Forest Officer,  
Reason: Approved  
Nalgonda.

Copy submitted to the PCCF & HoFF, TS, Hyderabad for favour of kind information and necessary action.

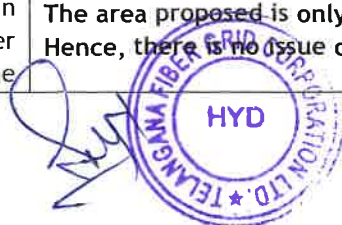
Copy to the Forest Divisional Officer, Nalgonda for favour of kind information and necessary action.

Sl. No.	Stage-I conditions	Reply																																																																																																																												
(i)	The legal status of the Forest land shall remain unchanged;	The legal status of the Forest land will be unchanged.																																																																																																																												
(ii)	Demarcation of the forest area proposed for diversion shall be carried out by erecting 4 feet high cement concrete pillars duly numbered at an interval of 20 meters by the User Agency prior to execution of work in consultation with the DFO/DCF concerned.	An amount of Rs.25,54,200/- (Rupees Twenty Five Lakhs Fifty Four Thousand Two Hundred only) has been deposited towards Construction of boundary Pillars. Tran.Id:M36490 from IDBI Bank transfer to CA PD account of FDO Nalgonda IDBI Bank Ac.No.1128104000067157, IFSC Code:IBKLOOO1128)																																																																																																																												
(iii)	As part of the forest area proposed for diversion falls in ESZ, approval under Wildlife Protection Act, 1972 from the Competent Authority, as applicable in ESZ notification/ SC-NBWL shall be obtained by the user agency. Working permission may not be given by the State Government for the stretches falling in the ESZ until the approval from Competent Authority/SC-NBWL is obtained.	<p>The area proposed for diversion is falling within 10 kms from ATR boundary. The details of the stretch wise is as detailed below:</p> <table><tr><th rowspan="2">Area in Ha</th><th colspan="2">GPS Points starting</th><th colspan="2">GPS points ending</th><th rowspan="2">Name of the RF</th><th rowspan="2">ID No</th><th rowspan="2">Distance from ATR boundary</th></tr><tr><th>Lat</th><th>Long</th><th>Lat</th><th>Long</th></tr><tr><td>1</td><td>2</td><td>3</td><td>4</td><td>5</td><td>6</td><td>7</td><td>8</td></tr><tr><td>0.0379</td><td>16.90141</td><td>79.61156</td><td>16.78641</td><td>79.61520</td><td>Kalwapally</td><td>12</td><td>31.20</td></tr><tr><td>0.0406</td><td>16.86328</td><td>79.60999</td><td>16.86774</td><td>79.61293</td><td>Alagadapa</td><td>13</td><td>28.76</td></tr><tr><td>0.0269</td><td>16.71449</td><td>79.43271</td><td>16.71178</td><td>79.43617</td><td>Mulkacherla</td><td>14</td><td>3.37</td></tr><tr><td>0.1078</td><td>16.68181</td><td>79.44628</td><td>16.68712</td><td>79.42590</td><td>Mulkacherla</td><td>15</td><td>1.48</td></tr><tr><td>0.0377</td><td>16.75348</td><td>79.49499</td><td>16.75593</td><td>79.48834</td><td>Anjapally</td><td>16</td><td>10.80</td></tr><tr><td>0.0376</td><td>16.73927</td><td>79.52693</td><td>16.73484</td><td>79.52238</td><td>Ragadapa Ext'n</td><td>17</td><td>13.00</td></tr><tr><td>0.0516</td><td>16.72579</td><td>79.51093</td><td>16.72570</td><td>79.50054</td><td>Mulkacherla</td><td>18</td><td>10.50</td></tr><tr><td>0.0221</td><td>16.72245</td><td>79.51623</td><td>16.72442</td><td>79.51431</td><td>Oshaipalem</td><td>19</td><td>11.70</td></tr><tr><td>0.0217</td><td>16.69498</td><td>17.57685</td><td>16.69462</td><td>79.57234</td><td>Veerlapalem</td><td>20</td><td>15.80</td></tr><tr><td>0.0652</td><td>16.69680</td><td>79.59437</td><td>16.69539</td><td>79.58094</td><td>Veerlapalem</td><td>21</td><td>16.80</td></tr><tr><td>0.0682</td><td>16.72732</td><td>79.62037</td><td>16.72758</td><td>79.60634</td><td>Rajagattu</td><td>22</td><td>20.30</td></tr><tr><td>0.0563</td><td>16.72203</td><td>79.62428</td><td>16.72883</td><td>79.62212</td><td>Rajagattu</td><td>23</td><td>21.90</td></tr><tr><td>0.0245</td><td>16.75966</td><td>79.62580</td><td>16.75644</td><td>79.65049</td><td>Wazeerabad</td><td>24</td><td>26.20</td></tr></table> <p>As per the paragraph 3(ii) of the guidelines issued dated 16.07.2020 by the GoI, MoEF &amp; CC, New Delhi that the "Proposals involving project activity located within the 10 Km of National Park/Wildlife Sanctuary wherein ESZ has not been finally notified and listed in the schedule of EIA notification 2006 and requiring environment clearance, prior clearance from standing committee of the National Board for Wildlife will be required".</p> <p>Further, as per the guidelines, it is informed that where ESZ is not notified, 10 km shall be considered from the boundary of the notified Wildlife Sanctuary/National park/Tiger reserve (and 10 km from core area, if the National Park/Tiger Reserve is having core &amp; buffer), as Eco-Sensitive</p>	Area in Ha	GPS Points starting		GPS points ending		Name of the RF	ID No	Distance from ATR boundary	Lat	Long	Lat	Long	1	2	3	4	5	6	7	8	0.0379	16.90141	79.61156	16.78641	79.61520	Kalwapally	12	31.20	0.0406	16.86328	79.60999	16.86774	79.61293	Alagadapa	13	28.76	0.0269	16.71449	79.43271	16.71178	79.43617	Mulkacherla	14	3.37	0.1078	16.68181	79.44628	16.68712	79.42590	Mulkacherla	15	1.48	0.0377	16.75348	79.49499	16.75593	79.48834	Anjapally	16	10.80	0.0376	16.73927	79.52693	16.73484	79.52238	Ragadapa Ext'n	17	13.00	0.0516	16.72579	79.51093	16.72570	79.50054	Mulkacherla	18	10.50	0.0221	16.72245	79.51623	16.72442	79.51431	Oshaipalem	19	11.70	0.0217	16.69498	17.57685	16.69462	79.57234	Veerlapalem	20	15.80	0.0652	16.69680	79.59437	16.69539	79.58094	Veerlapalem	21	16.80	0.0682	16.72732	79.62037	16.72758	79.60634	Rajagattu	22	20.30	0.0563	16.72203	79.62428	16.72883	79.62212	Rajagattu	23	21.90	0.0245	16.75966	79.62580	16.75644	79.65049	Wazeerabad	24	26.20
Area in Ha	GPS Points starting			GPS points ending		Name of the RF	ID No				Distance from ATR boundary																																																																																																																			
	Lat	Long	Lat	Long																																																																																																																										
1	2	3	4	5	6	7	8																																																																																																																							
0.0379	16.90141	79.61156	16.78641	79.61520	Kalwapally	12	31.20																																																																																																																							
0.0406	16.86328	79.60999	16.86774	79.61293	Alagadapa	13	28.76																																																																																																																							
0.0269	16.71449	79.43271	16.71178	79.43617	Mulkacherla	14	3.37																																																																																																																							
0.1078	16.68181	79.44628	16.68712	79.42590	Mulkacherla	15	1.48																																																																																																																							
0.0377	16.75348	79.49499	16.75593	79.48834	Anjapally	16	10.80																																																																																																																							
0.0376	16.73927	79.52693	16.73484	79.52238	Ragadapa Ext'n	17	13.00																																																																																																																							
0.0516	16.72579	79.51093	16.72570	79.50054	Mulkacherla	18	10.50																																																																																																																							
0.0221	16.72245	79.51623	16.72442	79.51431	Oshaipalem	19	11.70																																																																																																																							
0.0217	16.69498	17.57685	16.69462	79.57234	Veerlapalem	20	15.80																																																																																																																							
0.0652	16.69680	79.59437	16.69539	79.58094	Veerlapalem	21	16.80																																																																																																																							
0.0682	16.72732	79.62037	16.72758	79.60634	Rajagattu	22	20.30																																																																																																																							
0.0563	16.72203	79.62428	16.72883	79.62212	Rajagattu	23	21.90																																																																																																																							
0.0245	16.75966	79.62580	16.75644	79.65049	Wazeerabad	24	26.20																																																																																																																							

		<p>Zone. Further, the entire buffer as well as minimum one km from the boundary of core and buffer, if the National Park/Tiger Reserve is having core &amp; buffer, shall be included in the ESZ.</p> <p>Hence, there is not issue of area falling in ESZ of Amrabad Tiger Reserve in this proposal.</p>
(iv)	Forest land will be handed over only after required non-forest land for the project is handed over by the user agency.	Agreed. It is submitted that, T-Fiber will identify and handover the CA NFL land at one or few places for all the T-Fiber proposals together in Telangana State. An Undertaking to this effect is enclosed herewith.
(v)	a) Compensatory Afforestation may be taken up by the Forest Department over 2.1084 ha degraded Forest land identified in Compartment No71, RF-Nellikal. Range-Nagarjunasagar, Division- Nagarjunasagar. at the cost of the user agency. A mixture of local indigenous forestry tree species shall be planted and mono culture of any species shall be avoided.	As per the Demand raised by the DFO, Nalgonda vide Rc.No.DFONLG-S5/DM01/11/2023, Dt:02/05/2023, an amount of Rs.11,09,166/- out of Rs. 21,56,532/- (part amount) towards the cost for raising of CA DFL in Compt.No.71, Nellikal RF is paid through Online Payment UTR.NO. IBKLR92023051100074837, Dt.11/05/2023 and transferred to Telangana CAMPA Bangalore Account No. bearing 1557071142041550.
	b) Further, CA is proposed within the Tiger Reserve area, this area is acceptable only if there is a provision for raising plantation within the TR as per the approved Management Plan of the TR if not. the state government shall identify another location for raising CA and the scheme shall be accordingly modified	The CA proposed is suitable for raising the/ plantation. Hence, it is submitted that, the proposals under Management plant of the Tiger Reserve will be submitted for approval.
	c) The cost of compensatory afforestation at the prevailing wage rates as per compensatory afforestation scheme and the cost of survey, demarcation and erection of permanent pillars if required on the CA land shall be deposited in advance with the Forest Depart by the project authority. The CA will be maintained for 10 years. The scheme may include appropriate provision for anticipated cost increase for works scheduled for subsequent years.	Agreed. If required, T-Fiber shall pay the cost of Compensatory afforestation as per the requirement of the Forest Department. An undertaking to this effect is enclosed herewith.
	<b>NET PRESENT VALUE</b>	
(vi)	a)The State Government shall charge the Net Present Value (NPV) for the 1.0935 Ha forest area to be diverted under this proposal from the User Agency as per the orders of the Hon'ble Supreme Court of India dated	As per the Demand raised by the DFO, Nalgonda vide Rc.No.DFONLG-S5/DM01/11/2023, Dt:02/05/2023, an amount of Rs.10,47,332/- out of Rs.21,56,532/- (part amount) towards Net Present value is paid through Online Payment UTR.NO. IBKLR92023051100074837, Dt.11/05/2023 and transferred to Telangana CAMPA Bangalore Account No. bearing 1557071142041550.



	30/10/2002, 01/08/2003, 28/03/2008, 24/04/2008 and 09/05/2008 in IA No.566 in WP (C) No.202/1995 and as per the guidelines issued by the Ministry vide letters No.5-1/1998-FC (Pt.II) dated 18/09/2003, as well as letter No.5-2-2006-FC dated 03/10/2006; 5-3-2007-FC Dated 05/02/2009 and 5-3-2011-FC(Vol-I) dated 6 <sup>th</sup> Jan 2022 in this regard	
	b) Additional amount of the NPV of the diverted forest land, if any becoming due after finalization of the same by Hon'ble Supreme Court of India on the receipt of the report from the expert Committee, shall be charged by the State Government from the User Agency. The User Agency shall furnish an undertaking to this effect.	Complied, an undertaking is enclosed herewith.
(vii)	State Government shall intimate to IRO, Hyderabad the action taken by the State Government /State Forest Department on the past violations of formation of road as reported in Mulkacherla RF & Oshaipalem RF after due verification by the DFO, Nalgonda	It is submitted that, there is no work violation under F(C) Act, 1980.
(viii)	Forest Department shall not allow felling in the diverted forest land by the User Agency.	Complied with. An undertaking is enclosed herewith.
(ix)	The User Agency and the State Government shall comply with all the terms & conditions as per the recommendations of Competent Authority as applicable in ESZ notification/SC-NBWL	Complied with. An undertaking is enclosed herewith.
(x)	All the funds from the User Agency under the project shall be transferred/deposited to designated CAMPA account of the state only through e-portal.	Complied with. All the payments are made through online vide UTR.NO. IBKLR92023051100074837, Dt.11/05/2023 and transferred to Telangana CAMPA Bangalore Account No. bearing 155707114204155, through e-portal.
(xi)	The complete compliance of the FRA,2006 shall be ensured by way of prescribed certificate from the concerned District Collector.	RoFR certificate is issued by the District Collector, Nalgonda vide Lr.no.RC.No.TW3/731/A&B/2022, Dt. 21.09.2022. A copy is enclosed herewith.
(xii)	User Agency shall obtain Environmental Clearance as per the provisions of the	The area proposed is only for laying of underground optical fiber cable. Hence, there is no issue of Environmental clearance.



	Environmental (Protection) Act, 1986, if applicable.	
(xiii)	The layout plan of the proposal shall not be changed without prior approval of Central Government.	Complied with. An undertaking is enclosed herewith.
(xiv)	No labour camp shall be established on the forest land	Complied with. An undertaking is enclosed herewith.
(xv)	As the proposed area falls within the ESZ, the field work shall be carried out only after the sunrise and shall be closed before sunset everyday.	Complied with. An undertaking is enclosed herewith.
(xvi)	No additional or new path will be constructed inside the forest area for transportation of construction materials for execution of the project work.	Complied with. An undertaking is enclosed herewith.
(xvii)	The forest land shall not be used for any purpose other than the specified in the project proposal.	Complied with. An undertaking is enclosed herewith.
(xviii)	The forest land proposed to be diverted shall under no circumstances be transferred to any other agencies/ department or person without prior approval of Govt. of India	Complied with. An undertaking is enclosed herewith.
(xix)	Violation of any of these conditions will amount to violation of Forest (Conservation) Act, 1980 and action would be taken as per the MoEF& CC, Guidelines F.No.11-42/2017-FC, Dt. 29.01.2018 and as per F.No.5-2/2017, Dt.29/01/2018	Complied with. An undertaking is enclosed herewith.
(xx)	Any other condition that the Ministry of Environment, Forest & Climate Change may stipulate from time to time in the interest of conservation, protection and development	Complied with. An undertaking is enclosed herewith.
(xxi)	The compliance report shall be uploaded on e-portal ( <a href="https://parivesh.nic.in/">https://parivesh.nic.in/</a> ).	The Compliance report is uploaded on e-portal.




**UNDERTAKING FOR CONDITION NO (I)**

We, M/s Telangana Fiber Grid Corporation Ltd., hereby undertake that, the proposed ***“diversion area to an extent of 1.0935 Ha in Nalgonda Forest Division of Nalgonda District for laying of Optical Fiber Cable along the road and within, the existing Right of Way in favor of M/s. Telangana Fiber Grid Corporation Limited”,*** legal status will not be changed.

  
Associate Vice President (Projects),  
Telangana Fiber Grid Corporation Ltd.

### **UNDERTAKING FOR CONDITION NO (IV)**

We, M/s Telangana Fiber Grid Corporation Ltd., hereby undertake that, the forest land in the proposed ***“diversion area to an extent of 1.0935 Ha in Nalgonda Forest Division of Nalgonda District for laying of Optical Fiber Cable along the road and within, the existing Right of Way in favor of M/s. Telangana Fiber Grid Corporation Limited”, T-Fiber will identify and handover the CA NFL land at one or few places for all the T-Fiber proposals together in Telangana State.***



Associate Vice President (Projects),  
Telangana Fiber Grid Corporation Ltd.



### UNDERTAKING FOR CONDITION NO (VI B)

We, M/s Telangana Fiber Grid Corporation Ltd., hereby undertake that, in the proposed ***“diversion area to an extent of 1.0935 Ha in Nalgonda Forest Division of Nalgonda District for laying of Optical Fiber Cable along the road and within, the existing Right of Way in favor of M/s. Telangana Fiber Grid Corporation Limited”***, additional amount of the NPV of the diverted forest land, if any becoming due after finalization of the same by Hon’ble Supreme Court of India on the receipt of the report from the expert Committee, the amount charged by the State Government will be paid to the Forest Department.

  
Associate Vice President (Projects),  
Telangana Fiber Grid Corporation Ltd.

### **UNDERTAKING FOR CONDITION NO (VIII)**

We, M/s Telangana Fiber Grid Corporation Ltd., hereby undertake that, in the proposed ***“diversion area to an extent of 1.0935 Ha in Nalgonda Forest Division of Nalgonda District for laying of Optical Fiber Cable along the road and within, the existing Right of Way in favor of M/s. Telangana Fiber Grid Corporation Limited”***, there will be no felling of trees shall be taken by US, until or unless proper permission is obtained.

Associate Vice President (Projects),  
Telangana Fiber Grid Corporation Ltd.



### **UNDERTAKING FOR CONDITION NO (IX)**


We, M/s Telangana Fiber Grid Corporation Ltd., hereby undertake that, in the proposed *“diversion area to an extent of 1.0935 Ha in Nalgonda Forest Division of Nalgonda District for laying of Optical Fiber Cable along the road and within, the existing Right of Way in favor of M/s. Telangana Fiber Grid Corporation Limited”, T-Fiber will comply with terms and conditions as per the recommendations of Competent Authority as applicable in ESZ notification/SC-NBWL*



Associate Vice President (Projects),  
Telangana Fiber Grid Corporation Ltd.

### UNDERTAKING FOR CONDITION NO (XIII)

We, M/s Telangana Fiber Grid Corporation Ltd., hereby undertake that, in the proposed ***“diversion area to an extent of 1.0935 Ha in Nalgonda Forest Division of Nalgonda District for laying of Optical Fiber Cable along the road and within, the existing Right of Way in favor of M/s. Telangana Fiber Grid Corporation Limited”***, the layout plan of the proposal shall not be changed without prior approval of Central Government.


  
Associate Vice President (Projects),  
Telangana Fiber Grid Corporation Ltd.



### **UNDERTAKING FOR CONDITION NO (XIV)**


We, M/s Telangana Fiber Grid Corporation Ltd., hereby undertake that, in the proposed ***“diversion area to an extent of 1.0935 Ha in Nalgonda Forest Division of Nalgonda District for laying of Optical Fiber Cable along the road and within, the existing Right of Way in favor of M/s. Telangana Fiber Grid Corporation Limited”***, No labour camps will be established on the forest land.

Associate Vice President (Projects),  
Telangana Fiber Grid Corporation Ltd.



### **UNDERTAKING FOR CONDITION NO (XV)**


We, M/s Telangana Fiber Grid Corporation Ltd., hereby undertake that, in the proposed ***“diversion area to an extent of 1.0935 Ha in Nalgonda Forest Division of Nalgonda District for laying of Optical Fiber Cable along the road and within, the existing Right of Way in favor of M/s. Telangana Fiber Grid Corporation Limited”***, the field work will be carried out only after the sunrise and will be closed before sunset everyday.



Associate Vice President (Projects),  
Telangana Fiber Grid Corporation Ltd.

### UNDERTAKING FOR CONDITION NO (XVI)

We, M/s Telangana Fiber Grid Corporation Ltd., hereby undertake that, in the proposed ***“diversion area to an extent of 1.0935 Ha in Nalgonda Forest Division of Nalgonda District for laying of Optical Fiber Cable along the road and within, the existing Right of Way in favor of M/s. Telangana Fiber Grid Corporation Limited”***, No additional or new path will be constructed inside the forest area for transportation of construction materials for execution of the project work.

  
Associate Vice President (Projects)  
Telangana Fiber Grid Corporation Ltd.





### UNDERTAKING FOR CONDITION NO (XVII)

We, M/s Telangana Fiber Grid Corporation Ltd., hereby undertake that, in the proposed ***“diversion area to an extent of 1.0935 Ha in Nalgonda Forest Division of Nalgonda District for laying of Optical Fiber Cable along the road and within, the existing Right of Way in favor of M/s. Telangana Fiber Grid Corporation Limited”***, the forest land will not be used for any purpose other than the specified in the project proposal.

Associate Vice President (Projects)  
Telangana Fiber Grid Corporation Ltd.



### **UNDERTAKING FOR CONDITION NO (XVIII)**

We, M/s Telangana Fiber Grid Corporation Ltd., hereby undertake that, in the proposed ***“diversion area to an extent of 1.0935 Ha in Nalgonda Forest Division of Nalgonda District for laying of Optical Fiber Cable along the road and within, the existing Right of Way in favor of M/s. Telangana Fiber Grid Corporation Limited”***, the forest land proposed to be diverted will under no circumstances be transferred to any other agencies/ department or person without prior approval of Govt. of India.

Associate Vice President (Projects),  
Telangana Fiber Grid Corporation Ltd.



### **UNDERTAKING FOR CONDITION NO (XIX)**

We, M/s Telangana Fiber Grid Corporation Ltd., hereby undertake that, in the proposed ***“diversion area to an extent of 1.0935 Ha in Nalgonda Forest Division of Nalgonda District for laying of Optical Fiber Cable along the road and within, the existing Right of Way in favor of M/s. Telangana Fiber Grid Corporation Limited”***, Violation of any of these conditions will amount to violation of Forest (Conservation) Act, 1980 and action would be taken as per the MoEF& CC, Guidelines F.No.11-42/2017-FC, Dt. 29.01.2018 and as per F.No.5-2/2017, Dt.29/01/2018.

Associate Vice President (Projects),  
Telangana Fiber Grid Corporation Ltd.

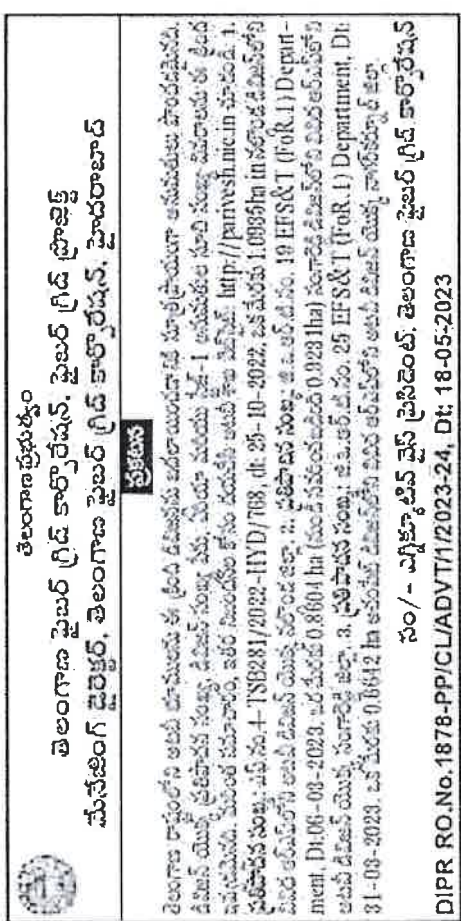


### **UNDERTAKING FOR CONDITION NO (XX)**

We, M/s Telangana Fiber Grid Corporation Ltd., hereby undertake that, in the proposed ***“diversion area to an extent of 1.0935 Ha in Nalgonda Forest Division of Nalgonda District for laying of Optical Fiber Cable along the road and within, the existing Right of Way in favor of M/s. Telangana Fiber Grid Corporation Limited”***, Any other condition that the Ministry of Environment, Forest & Climate Change may stipulate from time to time in the interest of conservation, protection and development.

Associate Vice President (Projects),  
Telangana Fiber Grid Corporation Ltd.





19/05/2023 Telangana Main Pg 10



# GOVERNMENT OF TELANGANA



## TELANGANA FIBER GRID CORPORATION - ITE&C Department

O/o The Managing Director, Hyderabad.

### NOTIFICATION

Final approval for diversion of forest land in the following Forest Divisions has been issued. The details of proposal no., segment no., segment name, and indicating the reference number of Final Stage-I approval accorded are given hereunder. For further details and other conditions please visit forest website: <http://parivesh.nic.in> (1) F.No.4-TSB281/2022-HYD/768, Dt: 25.10.2022, an extent of 1.0935 ha passing through various RFs of Nalgonda forest division of Nalgonda District. (2) G.O.Rt.No.19 EFS&T(FoR.1) Department, Dt: 06.03.2023, an diversion of 0.8604 ha (revised from 0.9231 ha) passing through various RFs in Sangareddy forest division of Sangareddy District. (3) G.O.Rt.No.25 EFS&T(FoR.1) Department, Dt: 31.03.2023, an extent of 0.6642 ha passing through various RFs in Achampet forest division of Nagarkurnool District.

R.O. No.: 189-PP/CL-AGENCY/ADVT/1/2023-24

Ref No. IDBI/RBG/297/2023-24

Date: 18-05-2023

**TO WHOMSOEVER IT MAY CONCERN**

This is to Informing you that M/s **Telangana Fiber Grid Corporation Limited** had been Transferred an amount of Rs: 25,54,200/- (Rupees Twenty Five lakhs Fifty Four thousand Two Hundred only) to your IDBI Bank Account No: 1128104000067157 on 24.04.2023 vide TRAN ID: M36490.

This is for your information.

Yours faithfully

Authorized Signatory

*N. Srinivasulu*  
SRINIVASULU NIDAMANURAI  
प्रबंधक/Manager  
ई.आई.एन./EIN: 118766  
ई.एम.पी./E.m.p: 093264





IOBI BANK LTD.

DATE: 15-06-2023  
TIME: 16:38:08

RBI RTGS SETTLEMENT REPORT

CREATE DATE :11-MAY-2023 CREATOR BY :HOST  
MESSAGE TYPE :298 SUB MESSAGE TYPE :R41  
MESSAGE PRIORITY :20 POSSIBLE DUPLICATE MSG :NO  
UTR :IBKLR92023051100074837 RETURN PAYMENT :NO  
RECEIVER :UBIN0996335 SENDER :IBKL0000297  
DIRECTION :OUTGOING  
STATUS :PROCESSED @ 11:-0:5-

:2020: Transaction Reference Number  
Transaction Reference Number S58943016230615

:4488: Value Date,Currency,Amount  
Value Date 11-MAY-2023  
Currency INR  
Amount 21,56,532.00


:5500: Ordering Customer  
Account Number 0297102000014164  
Name TELANGANA FIBER GRID CORPORATION L  
Address ROOM NO 423A D-BLOCK 3RD FLOORTELA  
GANA SECRETARIAT, HYDERABAD, TELANGA

:5517: Ordering Institution  
Bank Identifier Code

:5561: Beneficiary Customer  
Account Number 1557071142041550  
Name and Address TELANGANA CAMPA  
BANGALORE

:7495: Sender to Receiver Information  
Code /FINRTGS/  
Additional Information //R  
//R  
//R  
//R  
//R

End of Report



Handwritten signature: N. Srinivasulu  
श्रीनिवासुलु निडमनुरि  
SRINIVASULU NIDAMANURI  
प्रबन्धक/Manager  
ई.आर.एन./EIN: 118766  
क.उ.न.प./C.No: 693-234