

No.: NHIDCL/PMU-Rhenock/Rhenock-Menla/FC/2022-23/248

Dated: 11.07.2022

To,

The CF cum Nodal Officer (FCA),
Office of the Addl. Chief Secretary cum PCCF
Forest and Environment Department
Forest Secretariat, Deorali, Gangtok
East Sikkim - 737102

Sub.: Proposal for Diversion of 119.92 Ha of forest land for Construction, of Rehabilitation and Upgradation to 2-lane with paved shoulders configuration of section from Rolep to Menla (Length of Project Km 37+600 to Km 93+950) Section of NH-717B in East District of Sikkim by NHIDCL - Submission of Compliance Report - reg.

Ref:

- (i) Your letter No. 1923/FCA/F&D/205 dated 01.11.2021.
- (ii) Our letter No. NHIDCL/PMU-Rhenock/Rhenock-Menla/FC/2021-22/421 dated: 21.11.2021.
- (iii) Our letter No. NHIDCL/PMU-Rhenock/Rhenock-Menla/FC/2022-23/48 dated 20.04.2022.

Sir,

With the reference to your letter cited under reference vide which in-Principle (Stage - I) approval for the diversion of 119.92 ha of forest land has been accorded by the Ministry of Environment, Forest & Climate change, Govt. of India has been received.

2. Furthermore, the conditions which needs to complied prior to handing over of forest land by State Forest Department. Therefore, the Para wise condition and its compliance as given below:

COMPLIANCE REPORT

1.	Name of the User Agency and the Project	Proposal for Diversion of 119.92 Ha of forest land for Construction, of Rehabilitation and Upgradation to 2-lane with paved shoulders configuration of section from Rolep to Menla (Length of Project Km 37+600 to Km 93+950) Section of NH-717B in East District of Sikkim by NHIDCL
2.	Location of forest area diverted (State/Dist./Taluk/Village) Pl also gibe log/lat details II available.	Gangtok District of Sikkim
3.	Extent of forest areas applied for diversion.	119.92 Ha

4	Extent of forest areas approved for diversion	119.92 Ha
5	State Govt. reference No. & date under which the proposal was forwarded (pl. attach a copy of the forwarding letter , copy of enclosures not required)	No. 1923/FCA/F&ED/205+208 dated 1.11.2021.
6	No. and date if /stage-I clearance (Pl. attach copy)	SK-NHIDCL - 10/2021/FC/253 dated: 20.10.2021

B. Conditions which need to be strictly complied on field after handing over of forest land to the user agency by the State Forest Department but the compliance in form of undertaking shall be submitted to Stage -II approval

1	Legal status of the forest land shall remain unchanged.	Agreed, an Undertaking Enclosed as Annexure - I
2	Compensatory Afforestation shall be take up the Department over 239.93 ha Degraded forest land (Location Latul RF and Lagyap RF) Range- Kyungnosla (T), Location - Sembeykharka and khedirkharka RF, Range- Ranipool (T), Location - DhungalKharka and Latuk RF, Range- Barapathing (T) under East Territorial Division)at the cost of the user agency . As far as possible, a mixture of local native species shall be planted and monoculture of any species especially non-native species should be avoided.	Complied and deposited Rs. 5,63,49,973/- through NEFT/RTGS Challan UTR No. CNRBR52021111571693946 (Enclosed Annexure - II)
3	Additional amount of the NPV of the diverted forest land, if any, becoming due after finalization of the same by the Hon'ble Supreme court of India on receipt of the report from the Expert Committee shall also be change by the Department from the user agency. The user agency shall furnish an undertaking to this affect.	Certificate of Undertaking for any upward revision of NPV furnished as Annexure - III
4	User Agency shall restrict the felling of trees to minimum number in the diverted forest land and the trees shall be felled under the strict supervision of the concerned Department and the cost of felling of trees shall be deposited by the user agency.	Complied and deposited Rs. 38,27,45,850/- through cheque No. 832547 , dated; 14/11/2021 with UTR No. CNRBR52021111571693507 (Enclosed Annexure - IV) Felling operation initiated with minimum/actual felling required.
5	The boundary of the diverted forest land shall be suitably demarcated on ground at the project cost as per the directions of the concerned Divisional Forest Officer.	Is under process by EPC contractor. Agreed, an undertaking enclosed as Annexure - V
6.	The user agency shall raise strip plantation	Complied and deposited Rs.

11/07

	on both sides of the road as per the norms.	23,32,110.00 through Payment Ref. UTR No. CNRBR5202204198095402 , dated 19/04/2022. (Enclosed Annexure - VI).
7	The layout plan of the proposal shall not be changed without prior approval of Central Government.	Agreed, an Undertaking Enclosed as Annexure - VII
8.	<p>(a) No labour camp shall be established on the forest land.</p> <p>(b) The user agency shall provide alternate fuels preferably LPG to the labourers and the staff working at the site so as to avoid any damage and pressure on the nearby forest areas.</p> <p>(c) No additional or new path will be constructed inside the forest area for any activity related to the project work.</p> <p>(d) The muck debris and materials generated out of the construction shall not be spiked down on slopes and be disposed off in the predetermined area only.</p> <p>(e) There shall be no damage to surrounding forests, environment, wildlife & natural resources.</p> <p>(f) All the natural streams and Water Bodies in surrounding area shall be protected.</p> <p>(g) The user agency shall take necessary mitigative measures to prevent soil erosion in the area.</p>	Agreed, an Undertaking Enclosed as Annexure - VIII
9.	<p>(a) The period of diversion under this approval shall be co-terminus with the period of the project</p> <p>(b) The forest land shall not be used for any purpose other than that specified in the proposal.</p> <p>(c) The forest land proposed to be diverted shall under no circumstances be transferred to any other agencies, department or person without prior approval of Central Government.</p>	Agreed, an Undertaking Enclosed as Annexure - IX
10	Any other condition that the Ministry of Environment, Forest & Climate Change may impose from time to time in the interest of conversation, protection and development	Agreed, an Undertaking Enclosed as Annexure - X

11/07

	of forest & wildlife.	
--	-----------------------	--

C. Specific Conditions

(1)	CA location viz. Latui RF (53 Ha), LAGYAP RF (11Ha) and Lagyap RF (30.5 Ha) must strictly follow soil conservation plan as the slope gradient of these sites are high.	Agreed, an Undertaking Enclosed as Annexure - XI
(2)	Contour bunding plantation must be taken up.	Agreed, an Undertaking Enclosed as Annexure - XII

In view of the above, you are requested that 'Final Approval' for diversion of 119.92 Ha forest land shall be accorded at earliest.

Thanking You

Yours Sincerely

(Col K. A. Siddiqui)
General Manger (P)

Encl: As cited above (Annexure - I to XII)

Copy to:

1. The Executive Director (P), NHIDCL, RO-Gangtok for kind information please.
2. The Divisional Forest Officer, East Territorial Division, Gangtok -For kind information please.


Name of Project Proposal: Proposal for Diversion of 119.92 Ha of forest land for Construction, of Rehabilitation and Upgradation to 2-lane with paved shoulders configuration of section from Rolep to Menla (Length of Project Km 37+600 to -Km 93+950) Section of NH-717B in East District of Sikkim.

Annexure - I

Certificate of Undertaking

National Highway & Infrastructure Development Corporation Limited (NHIDCL) is hereby undertake that Legal status of the forest land shall remain unchanged in compliance of condition number B. (1) stipulated in "In Principle approval for stage-II" letter in respect of CF cum Nodal Officer, Forest and Environment Department, Govt. of Sikkim letter no 1923/FCA/F&ED/205 dated 01.11.2021.




(Col K. A. Siddiqui)
General Manager (P)
NHIDCL, PMU-Rhenock
11/07/2022

Annexure - II

BHARATMALA
BUILT TO PROGRESSNHIDCL
BUILDING INFRASTRUCTURE FOR DEVELOPING THE NATION
CIN:U4500DL2014GOI269062

No. NHIDCL/RO-SKM/Fin/Proj/2021-22/280-281

Dated: 14-11-2021

To,
Branch Manager,
Canara Bank
Gangtok (Sikkim)

Sub: Payment advice

③

321/15

Sir/ Madam,

Please find herewith a cheque of Rs. 86,16,17,263.00 vide No. 832547 dated on 14-11-2021 in your favour to credit the beneficiaries as detail below:

Sl. No.	Beneficiaries Name	Bank Accounts No.	IFSC	Amounts (Rs.)	UTR No.
1	Secretary-Cum-PCCF Forest & Environment	100134029100112 CNRBS2021111571693507	IBKL0108SIC	38,27,45,850.00	
2	Sikkim Campa	150866149640890	UBIN0903710	47,88,71,413.00	
Total CNRBS2021111571693946				86,16,17,263.00	
(Rupees Eighty Six Crore Sixteen Lakh Seventeen Thousand Two Hundred and Sixty Three only)					

[Signature]
15/11/2021
[Signature]


[Signature]
15/11/2021

[Signature]
14/11/2021
(Byomkesh Das)
Manager (Finance)
NHIDCL/RO-Sikkim (Gangtok)

Enclosure: Beneficiaries accounts detail

AGENCY COPY

यूनियन बैंक ऑफ इंडिया Union Bank of India



NEFT / RTGS CHALLAN for CAMPA Funds

Date : 14-11-2021

Agency Name.	NHIDCL RHENOK
Application No.	6149640890
MoEF/SG File No.	SK-NHIDCL-10/2021/FC
Location.	SIKKIM
Address.	PMU Rhenock, Rhenock, East Sikkim East
Amount(In Rs)	478871413/-

Amount in Words :Forty-Seven Crore Eighty-Eight Lakh Seventy-One Thousand Four Hundred and Thirteen Rupees Only

NEFT/RTGS to be made as per following details;

Beneficiary Name:	SIKKIM CAMPA
IFSC Code:	UBIN0903710
Pay to Account No.	150866149640890 Valid only for this challan amount.
Bank Name & Address:	Union Bank Of India Lodhi Complex Branch, Block 11,CGO Complex, Phase I, Lodhi Road, New Delhi -110003

- This Challan is strictly to be used for making payment to CAMPA by NEFT/RTGS only

BANK COPY

यूनियन बैंक ऑफ इंडिया Union Bank of India



NEFT / RTGS CHALLAN for CAMPA Funds

Date : 14-11-2021

Agency Name.	NHIDCL RHENOK
Application No.	6149640890
MoEF/SG File No.	SK-NHIDCL-10/2021/FC
Location.	SIKKIM
Address:	PMU Rhenock, Rhenock, East Sikkim East
Amount(In Rs)	478871413/-

Amount in Words :Forty-Seven Crore Eighty-Eight Lakh Seventy-One Thousand Four Hundred and Thirteen Rupees Only

NEFT/RTGS to be made as per following details;

Beneficiary Name:	SIKKIM CAMPA
IFSC Code:	UBIN0903710
Pay to Account No.	150866149640890 Valid only for this challan amount.
Bank Name & Address:	Union Bank Of India Lodhi Complex Branch, Block 11,CGO Complex, Phase I, Lodhi Road, New Delhi -110003

- This Challan is strictly to be used for making payment to CAMPA by NEFT/RTGS only

After making successful payment, User Agencies may send a line of confirmation through Email: helpdeskampa@corpbank.co.in

Note:After making the required payment through challan, if the payment status has not been updated even after 7 working days, then kindly mail a copy of your challan with transaction date to Email: cb0371@unionbankofindia.com


Name of Project Proposal: Proposal for Diversion of 119.92 Ha of forest land for Construction, of Rehabilitation and Upgradation to 2-lane with paved shoulders configuration of section from Rolep to Menla (Length of Project Km 37+600 to Km 93+950) Section of NH-717B in East District of Sikkim.

Annexure-III

Certificate of Undertaking

National Highway & Infrastructure Development Corporation Limited (NHIDCL) is hereby undertake that Net present value of forest (NPV) on the diverted forest land if any become due is liable to pay the dues to the Department In compliance of condition number B. (3) stipulated in "In Principle approval for stage-II" letter in respect of CF cum Nodal Officer, Forest and Environment Department, Govt. of Sikkim letter no 1923/FCA/F&ED/205 dated 01.11.2021.




(Col K. A. Siddiqui)
General Manager (P)
NHIDCL, PMU-Rhenock
11/07/2022

Annexure - IV

राजमार्ग एवं अवसरचना विकास नगिम लमिटिड

BHARATMALA
BUILT TO PROGRESSNHIDCL
BUILDING INFRASTRUCTURE FOR MODERNISING THE NATION
CIN:U4500DL2014GOI269062

No. NHIDCL/RO-SKM/Fin/Proj/2021-22/280-281

Dated: 14-11-2021

To,
Branch Manager,
Canara Bank
Gangtok (Sikkim)

Sub: Payment advice

③

321/15

Sir/ Madam,

Please find herewith a cheque of Rs. 86,16,17,263.00 vide No. 832547 dated on 14-11-2021 in your favour to credit the beneficiaries as detail below:

Sl. No.	Beneficiaries Name	Bank Accounts No.	IFSC	Amounts (Rs.)	UTR No.
1	Secretary-Cum-PCCF Forest & Environment	100134029100112 ✓ CNRBS2021111571693507	IBKL0108SIC	38,27,45,850.00	
2	Sikkim Campa	150866149640890	UBIN0903710	47,88,71,413.00	
		Total		86,16,17,263.00	
		CNRBS2021111571693946			
(Rupees Eighty Six Crore Sixteen Lakh Seventeen Thousand Two Hundred and Sixty Three only)					

[Signature]
15/11/2021


[Signature]
15/11/2021

[Signature]
14/11/2021
(Byomkesh Das)
Manager (Finance)
NHIDCL/RO-Sikkim (Gangtok)

Enclosure: Beneficiaries accounts detail

AGENCY COPY

यूनियन बैंक ऑफ इंडिया Union Bank of India



NEFT / RTGS CHALLAN for CAMPA Funds

Date : 14-11-2021

Agency Name.	NHIDCL RHENOK
Application No.	6149640890
MoEF/SG File No.	SK-NHIDCL-10/2021/FC
Location.	SIKKIM
Address.	PMU Rhenock, Rhenock, East Sikkim East
Amount(in Rs)	478871413/-

Amount in Words :Forty-Seven Crore Eighty-Eight Lakh
Seventy-One Thousand Four Hundred and Thirteen Rupees
Only

NEFT/RTGS to be made as per following
details;

Beneficiary Name:	SIKKIM CAMPA
IFSC Code:	UBIN0903710
Pay to Account No.	150866149640890 Valid only for this challan amount.
Bank Name & Address:	Union Bank Of India Lodhi Complex Branch, Block 11,CGO Complex, Phase I, Lodhi Road, New Delhi -110003

- This Challan is strictly to be used for making
payment to CAMPA by NEFT/RTGS only

BANK COPY

यूनियन बैंक ऑफ इंडिया Union Bank of India



NEFT / RTGS CHALLAN for CAMPA Funds

Date : 14-11-2021

Agency Name.	NHIDCL RHENOK
Application No.	6149640890
MoEF/SG File No.	SK-NHIDCL-10/2021/FC
Location.	SIKKIM
Address:	PMU Rhenock, Rhenock, East Sikkim East
Amount(in Rs)	478871413/-

Amount in Words :Forty-Seven Crore Eighty-Eight Lakh
Seventy-One Thousand Four Hundred and Thirteen Rupees
Only

NEFT/RTGS to be made as per following
details;

Beneficiary Name:	SIKKIM CAMPA
IFSC Code:	UBIN0903710
Pay to Account No.	150866149640890 Valid only for this challan amount.
Bank Name & Address:	Union Bank Of India Lodhi Complex Branch, Block 11,CGO Complex, Phase I, Lodhi Road, New Delhi -110003

- This Challan is strictly to be used for making
payment to CAMPA by NEFT/RTGS only

After making successful payment, User Agencies may send a line of confirmation through
Email: helpdeskcampa@corpbank.co.in

Note:After making the required payment through challan, if the payment status has not been updated
even after 7 working days, then kindly mail a copy of your challan with transaction date to
Email: cb0371@unionbankofindia.com


Name of Project Proposal: Proposal for Diversion of 119.92 Ha of forest land for Construction, of Rehabilitation and Upgradation to 2-lane with paved shoulders configuration of section from Rolep to Menla (Length of Project Km 37+600 to Km 93+950) Section of NH-717B in East District of Sikkim.

Annexure - V

Certificate of Undertaking

National Highway & Infrastructure Development Corporation Limited (NHIDCL) is hereby undertake that the boundary of the diverted forest land shall be suitable demarcated on ground at the project cost as per the directions of the concerned Divisional Forest Officer in compliance of condition number B (5) stipulated in "In Principle approval for stage-II" letter in respect of CF cum Nodal Officer, Forest and Environment Department, Govt. of Sikkim letter no 1923/FCA/F&ED/205 dated 01.11.2021.




(Col K. A. Siddiqui)
General Manager (P)
NHIDCL, PMU-Rhenock

National Highways and Infrastructure Development Corporation LTD. India

(Ministry of Road Transport & Highways, Govt. of India)

Near SDF Bhawan, Indira Bypass Road, Gangtok, East Sikkim - 737102

Tel: 03592-295252, Fax: Web: www.nhidcl.com



Reference No: NHIDCL/2022-23/RO-Gangtok-Project/510500739 /123

Date: Apr 18, 2022

To

The Branch Manager,

Canara Bank,

Gangtok,

East Sikkim - 737101.

Subject: Remittance by RTGS/NEFT

Si

This is an advice for remitting Rs 2,332,110.00/- (TWENTY THREE LAKH THIRTY TWO THOUSAND ONE HUNDRED TEN INDIAN RUPEE ONLY) to the following beneficiaries as per the details given below.

The amount may be debited from our bank A/c: 94113210000015 maintained in your branch:-

S.NO	NHIDCL REF.NO	ACCOUNT HOLDER NAME	BANK ACCOUNT NO	IFSC	AMOUNT
1	25000973	Sikkim Campa	150866149640261	UBIN0903710	2,332,110.00
				TOTAL	2,332,110.00

Amount in words: TWENTY THREE LAKH THIRTY TWO THOUSAND ONE HUNDRED TEN INDIAN RUPEE ONLY

Cheque No: 409582

Authorized Signatory
(NHIDCL)

Authorized Signatory
(NHIDCL)

Corporate Office, NHIDCL, 3rd Floor, PTI Building, 4-Parliament Street, New Delhi - 110001, Tel: 011-23711101.
Email: info@nhidcl.com

RECEIVED
7/10/2022
CANARA BANK
GANGTOK BRANCH

1664586/2022/WB-2

AGENCY COPY



NEFT / RTGS CHALLAN for CAMPA Funds

Date : 07-04-2022

Agency Name.	NHIDCL RHENOK
Application No.	6149640261
MoEF/SG File No.	SK-NHIDCL-10/2021/FC
Location.	SIKKIM
Address.	PMU Rhenock, Rhenock, East Sikkim East
Amount(In Rs)	2332110/-

Amount in Words : Twenty-Three Lakh Thirty-Two Thousand One Hundred and Ten Rupees Only

NEFT/RTGS to be made as per following details;

Beneficiary Name:	SIKKIM CAMPA
IFSC Code:	UBIN0903710
Pay to Account No.	150866149640261 Valid only for this challan amount.
Bank Name & Address:	Union Bank Of India Lodhi Complex Branch, Block 11, CGO Complex, Phase I, Lodhi Road, New Delhi -110003

- This Challan is strictly to be used for making payment to CAMPA by NEFT/RTGS only

BANK COPY



NEFT / RTGS CHALLAN for CAMPA Funds

Date : 07-04-2022

Agency Name.	NHIDCL RHENOK
Application No.	6149640261
MoEF/SG File No.	SK-NHIDCL-10/2021/FC
Location.	SIKKIM
Address:	PMU Rhenock, Rhenock, East Sikkim East
Amount(In Rs)	2332110/-

Amount in Words : Twenty-Three Lakh Thirty-Two Thousand One Hundred and Ten Rupees Only

NEFT/RTGS to be made as per following details;

Beneficiary Name:	SIKKIM CAMPA
IFSC Code:	UBIN0903710
Pay to Account No.	150866149640261 Valid only for this challan amount.
Bank Name & Address:	Union Bank Of India Lodhi Complex Branch, Block 11, CGO Complex, Phase I, Lodhi Road, New Delhi -110003

- This Challan is strictly to be used for making payment to CAMPA by NEFT/RTGS only

After making successful payment, User Agencies may send a line of confirmation through
Email: helpdeskcampa@corpbank.co.in

Note: After making the required payment through challan, if the payment status has not been updated even after 7 working days, then kindly mail a copy of your challan with transaction date to
Email: cb0371@unionbankofindia.com

Name of Project Proposal: Proposal for Diversion of 119.92 Ha of forest land for Construction, of Rehabilitation and Upgradation to 2-lane with paved shoulders configuration of section from Rolep to Menla (Length of Project Km 37+600 to Km 93+950) Section of NH-717B in East District of Sikkim.

Annexure - VII

Certificate of Undertaking

National Highway & Infrastructure Development Corporation Limited (NHIDCL) is hereby undertake that the layout plan of the proposal shall not be changed without prior approval of Central Government in compliance of condition number B (7) stipulated in "In Principle approval for stage-II" letter in respect of CF cum Nodal Officer, Forest and Environment Department, Govt. of Sikkim letter no 1923/FCA/F&ED/205 dated 01.11.2021.



(Col K. A. Siddiqui)
General Manager (P)
NHIDCL, PMU-Rhenock

Name of Project Proposal: Proposal for Diversion of 119.92 Ha of forest land for Construction, of Rehabilitation and Upgradation to 2-lane with paved shoulders configuration of section from Rolep to Menla (Length of Project Km 37+600 to Km 93+950) Section of NH-717 B in East District of Sikkim.


Annexure - VIII

Certificate of Undertaking

National Highway & Infrastructure Development Corporation Limited (NHIDCL) is hereby undertake regarding the following compliance of condition number B (8) stipulated "In Principle approval for stage-II" letter in respect of CF cum Nodal Officer, Forest and Environment Department, Govt. of Sikkim letter no 1923/FCA/F&ED/205 dated 01.11.2021.

- (i) That no labours camp is going to established on forest land.
- (ii) That alternate fuels preferably LPG will be provided to the labours and the staff working at the site to avoid any damage and pressure on the nearby forest areas.
- (iii) That no other new path will be constructed inside the forest area for any activity related to the project work.
- (iv) That the muck debris and materials generated shall not be spilled down on slopes and be disposed off in the predetermined area only.
- (v) That no damage to surrounding forests, environment, wildlife & natural resources.
- (vi) That all the natural streams and water Bodies in surrounding area shall be protected.
- (vii) That mitigative measures will be taken up during construction to prevent soil erosion in the area.




(Col K. A. Siddiqui)
General Manager (P)
NHIDCL, PMU-Rhenock

Name of Project Proposal: Proposal for Diversion of 119.92 Ha of forest land for Construction, of Rehabilitation and Upgradation to 2-lane with paved shoulders configuration of section from Rolep to Menla (Length of Project Km 37+600 to Km 93+950) Section of NH-717B in East District of Sikkim.


Annexure-IX

Certificate of Undertaking

National Highway & Infrastructure Development Corporation Limited (NHIDCL) is hereby undertake the following compliance of condition number C (9) stipulated in "In Principle approval for stage-II" letter in respect of CF cum Nodal Officer, Forest and Environment Department, Govt. of Sikkim letter no 1923/FCA/F&ED/205 dated 01.11.2021, as follows:

- (i) That the layout plan of the proposal shall not be changed without prior approval of Central Government.
- (ii) That forest land shall not be used for any purpose other than that specified in the proposal.
- (iii) That the forest land proposed to be diverted shall under no circumstances be transferred to any other agencies, department or person without prior approval of the Central Government.




(Col K. A. Siddiqui)
General Manager (P)
NHIDCL, PMU-Rhenock


Name of Project Proposal: Proposal for Diversion of 119.92 Ha of forest land for Construction, of Rehabilitation and Upgradation to 2-lane with paved shoulders configuration of section from Rolep to Menla (Length of Project Km 37+600 to Km 93+950) Section of NH-717B in East District of Sikkim.

Annexure - X

Certificate of Undertaking

National Highway & Infrastructure Development Corporation Limited (NHIDCL) is hereby undertake for other condition that the Ministry of Environment, Forest & Climate Change may impose from time to time in the interest of conservation, protection and development of forest & wildlife in compliance of condition number B (10) stipulated in "In Principle approval for stage-II" letter in respect of CF cum Nodal Officer, Forest and Environment Department, Govt. of Sikkim letter no 1923/FCA/F&ED/205 dated 01.11.2021.




Col K. A. Siddiqui)
General Manager (P)
NHIDCL, PMU-Rhenock


Name of Project Proposal: Proposal for Diversion of 119.92 Ha of forest land for Construction, of Rehabilitation and Upgradation to 2-lane with paved shoulders configuration of section from Rolep to Menla (Length of Project Km 37+600 to Km 93+950) Section of NH-717B in East District of Sikkim.

Annexure - XI

Certificate of Undertaking

National Highway & Infrastructure Development Corporation Limited (NHIDCL) is hereby undertake that soil conservation slope protection hydro-seeding will be provided in compliance of condition number C(1) stipulated in "In Principle approval for stage-II" letter in respect of CF cum Nodal Officer, Forest and Environment Department, Govt. of Sikkim letter no 1923/FCA/F&ED/205 dated 01.11.2021.




(Col K. A. Siddiqui)
General Manager (P)
NHIDCL, PMU-Rhenock


Name of Project Proposal: Proposal for Diversion of 119.92 Ha of forest land for Construction, of Rehabilitation and Upgradation to 2-lane with paved shoulders configuration of section from Rolep to Menla (Length of Project Km 37+600 to Km 93+950) Section of NH-717B in East District of Sikkim.

Annexure - XII

Certificate of Undertaking

National Highway & Infrastructure Development Corporation Limited (NHIDCL) is hereby undertake that contour bunding plantation Hydroseeding must be taken within the ROW in compliance of condition number C (2) stipulated in "In Principle approval for stage-II" letter in respect of CF cum Nodal Officer, Forest and Environment Department, Govt. of Sikkim letter no 1923/FCA/F&ED/205 dated 01.11.2021.




(Col K. A. Siddiqui)
General Manager (P)
NHIDCL, PMU-Rhenock

Annexure – I
FORM – I
(for linear projects)
Government of Sikkim
Office of the District Collector, East District, Gangtok

No.....

Dated:.....

TO WHOWSOEVER IT MAY CONCERN

In compliance of the Ministry of Environment and Forests (MoEF), Government of India's letter no.11-9/98-FC (pt.) dated 3/8/2009 wherein the MoEF issued guidelines on submission of evidences for having initiated and completed the process of settlement of rights under the Schedules Tribes and Other Traditional Forest Dwellers (Recognition of Forest Rights) Act, 2006 ('FRA', for short) on the forestland proposed to be diverted for non-forest purposes read with MoEF's letter dated 5/2/2013 wherein MoEF issued certain relaxation in respect of linear projects, it is certified that **119.92 ha** of forest land proposed to be diverted in favour of **NHIDCL, Govt of Sikkim** (name of user agency) for diversion of forest land for diversion 119.92 of Forest land for construction road from Rolep to Menla under East District ,Government of Sikkim by NHIDCL . (Purpose for diversion of forest land) in **East** district falls within jurisdiction of Rolep to Menla in **Ranipool, Barapathing & Kyongnosla** tehsils.

It is further certified that:-

- a. The complete process for identification and settlement of rights under the FRA has been carried out for the entire **119.92** hectare of forest areas proposed for diversion. A copy of records of all consultations and meetings of the Forest Rights Committee (s), Gram Sabha (s), Sub-Division Level Committee (s) and the District Level Committee are enclosed as annexureto.....annexure.....
- b. The diversion of forest land for facilities managed by the Government as required under section 3 (2) of the FRA have been completed and the Gram Sabha given their consent to it.

The proposal does not involve recognised rights of Primitive Tribal Groups and Pre-Agricultural communities.

Encl:-**As above.**


Signature

(Full name and official seal of the District Collector)

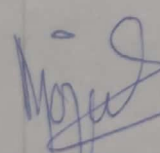
DISTRICT COLLECTOR
East District
Gangtok

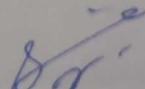
COORDINATES SHOWING THE PROPOSED LOCATION FOR THE CON.
OF ALTERNATIVE NH-717B, PASSES THROUGH GOVT. KHASMAL, GOBEL-
CHADAN, SLIP AREA AT CHUCKENPHERI REVENUE BLOCK, UNDER
BARAPATHING (T) RANGE, EAST SKM. AS PER THE RECORDS OF 1950-52.

P. NOS.	INDO-MANGLADKH	EDE	ALTD	NGS-84	REMARKS.
1.	27° 15' 10.4"	6m	1013m	27° 15' 12.0"	BRIDGE POINT/CONSTANT
	88° 42' 46.2"			88° 42' 36.32"	ROAD/KHASMAL. STD.
2.	27° 15' 10.5"	5.5m	1031m	27° 15' 12.13"	Boundary between KHAS/
	88° 42' 45.4"			88° 42' 35.40"	PT.
3.	27° 15' 13.2"	5m	1018m	27° 15' 14.26"	Boundary between KHAS/
	88° 42' 43.9"			88° 42' 34.16"	PT.
4.	27° 15' 15.4"	5m	1029m	27° 15' 16.45"	KHASMAL/ TURNING .
	88° 42' 42.8"			88° 42' 32.33"	
5.	27° 15' 16.5"	6m	1031m	27° 15' 17.60"	KHASMAL/ROAD TURNING
	88° 42' 41.3"			88° 42' 31.34"	
6.	27° 15' 11.0"	6m	1060m	27° 15' 12.19"	Boundary between KHAS/PT.
	88° 42' 40.8"			88° 42' 31.06"	
7.	27° 15' 14.7"	3m	1094m	27° 15' 16.76"	Khasmal end.
	88° 42' 37.7"			88° 42' 27.51"	
8.	27° 15' 22.5"	5m	1100m	27° 15' 23.51"	Khasmal / Road turning.
	88° 42' 35.3"			88° 42' 25.40"	
9.	27° 15' 20.1"	5m	1092m	27° 15' 21.44"	Khasmal -
	88° 42' 34.8"			88° 42' 24.53"	
10.	27° 15' 15.6"	6m	1112m	27° 15' 17.46"	Int / Khasmal boundary.
	88° 42' 36.0"			88° 42' 26.49"	
11.	27° 15' 16.1"	8m	1133m	27° 15' 18.10"	Int / Khasmal boundary.
	88° 42' 35.2"			88° 42' 26.09"	
12.	27° 15' 22.4"	6m	1148m	27° 15' 24.36"	Road turning / Khasmal.
	88° 42' 31.7"			88° 42' 22.51"	
13.	27° 15' 19.0"	7m	1165m	27° 15' 21.36"	Khas / Int. boundary -
	88° 42' 32.4"			88° 42' 22.59"	
14.	27° 15' 19.6"	5m	1205m	27° 15' 21.26"	Khas / Int. boundary.
	88° 42' 27.8"			88° 42' 18.33"	
15.	27° 15' 23.4"	4m	1208m	27° 15' 25.51"	Khasmal -
	88° 42' 27.0"			88° 42' 17.58"	

P.No.	INOXO-BANGLA-	EDE	ALTO	HGS-84	REMARK.
16.	27°15'29.2" 88°42'26.9"	7m	1215m	27°15'30.44" 88°42'16.48"	Read Turning/Khas.
17.	27°15'23.1" 88°42'23.7"	4.9m	1233m	27°15'24.36" 88°42'13.59"	Read Turning/Khasmal.
18.	27°15'28.4" 88°42'23.4"	4m	1255m	27°15'29.61" 88°42'13.39"	Read Turning/Khasmal.
19.	27°15'22.2" 88°42'21.1"	5m	1299m	27°15'24.61" 88°42'12.38"	boundary between Khas/ Govt.
20.	27°15'26.4" 88°42'19.5"	4m	1323m	27°15'27.64" 88°42'11.66"	do -
21.	27°15'30.4" 88°42'19.1"	5m	1336m	27°15'30.66" 88°42'11.56"	Khasmal.
22.	27°15'35.1" 88°42'18.3"	6m	1343m	27°15'36.16" 88°42'9.66"	do -
23.	27°15'45.7" 88°42'16.2"	6m	1348m	27°15'46.77" 88°42'9.66"	Then GOZAI/Khasmal- (Read Turning).
24.	27°15'44.6" 88°42'13.0"	6m	1333m	27°15'45.61" 88°42'02.66"	Boundary between Govt./Khas/ Govt.
25.	27°15'25.7" 88°42'08.9"	3m	1411m	27°15'27.05" 88°41'56.79"	boundary between Govt./Govt.
26.	27°15'24.4" 88°42'05.3"	3m	1412m	27°15'25.62" 88°41'55.26"	Govt. Slip.
27.	27°15'24.6" 88°42'00.3"	3m	1412m	27°15'26.03" 88°41'50.59"	do -
28.	27°15'24.5" 88°41'57.6"	4m	1413m	27°15'25.76" 88°41'47.53"	do - (Near Jhara)
29.	27°15'22.1" 88°41'55.4"	4m	1413m	27°15'23.57" 88°41'45.42"	Govt. Khasmal.
30.	27°15'14.9" 88°41'51.8"	4m	1414m	27°15'15.61" 88°41'41.44"	Govt. slip.
31.	27°15'14.7" 88°41'51.1"	4m	1446m	27°15'15.92" 88°41'41.76"	do -
32.	27°15'12.4" 88°41'52.9"	3m	1446m	27°15'13.69" 88°41'42.73"	do -

P. NO.	INDO-BANGLADESH	EDF	ALTD. 1545-84	1548-84	REMARKS.
33.	27°15' 11.3" 88°41' 51.1"	4m	1447m	27°15' 12.64" 88°41' 40.81"	Govt. SLIP.
34.	27°15' 10.6" 88°41' 48.9"	4m	1447m	27°15' 12.11" 88°41' 38.84"	do -
35.	27°15' 08.1" 88°41' 49.5"	3m	1447m	27°15' 09.19" 88°41' 39.35"	do -
36.	27°15' 07.3" 88°41' 51.2"	3m	1446m	27°15' 08.60" 88°41' 41.32"	do -
37.	27°15' 06.8" 88°41' 51.6"	3m	1446m	27°15' 07.83" 88°41' 41.52"	do -
38.	27°15' 05.3" 88°41' 51.1"	3m	1446m	27°15' 06.25" 88°41' 41.21"	do - (near giza)
39.	27°15' 04.5" 88°41' 52.5"	3m	1448m	27°15' 05.73" 88°41' 42.48"	do - (near giza)
40.	27°15' 03.3" 88°41' 51.9"	3m	1447m	27°15' 04.52" 88°41' 42.13"	Govt. Prt / SLIP.


R. P. Sharma
 Surveyor
 Survey & Demarcation
 FEWMD


 Divisional Forest Officer
 East (T) Division
 FEWMD