



No. AE/PHED/ABU Road/2023-24/ 63)

Date: 29/12/2023

To

Deputy Conservator of forest

Division - Sirohi

**Subject:** Diversion of 3.6975 ha forest land for Construction of Intake Well with Pump House, MCC Room, Raising Main Pipeline, Approach Road and HT Transmission Line in Area of Bhaisasing Dam in District- Sirohi in the State of Rajasthan. (Proposal No.: FP/RJ/WATER/145797/2021)

**Reference:** Ministry of Environment, Forest & Climate Change (MoEF&CC), Regional office, A wing – 407 & 409, Aranya Bhawan, Near CH-3 Circle, Sector – 10A, Gandhi Nagar Letter No. 8B/RAJ016/2023-JPR (966980/2023/IRO-GNR dated 11<sup>th</sup> July, 2023 and Office of the Dy. Conservator of Forest, Sirohi letter No. F ( ) DCF F.C.A./2023-24/2235 dated 19<sup>th</sup> July, 2023.

Sir,

With reference above mentioned cited subject, we would like to inform you that Ministry of Environment, Forest & Climate Change (MoEF&CC), Regional office, A wing – 407 & 409, Aranya Bhawan, Near CH-3 Circle, Sector – 10A, Gandhi Nagar has granted the Stage-I Clearance for above mentioned project vide Letter No. 8B/RAJ016/2023-JPR (966980/2023/IRO-GNR on dated 11<sup>th</sup> July, 2023. We are herewith submitting the point wise Compliance Report for your reference and necessary action please.

**(ONLINE PROPOSAL NUMBER: - FP/RJ/WATER/145797/2021)**

**A: Conditions which needs to be complied prior to handing over of forest land by the State Forest Department:**

Sr. No.	Conditions	Compliance
1.	The cost of compensatory afforestation at the prevailing wage rates as per compensatory afforestation scheme and the cost of survey, demarcation and erection of permanent pillars if required on the CA land shall be deposited in	The cost of compensatory afforestation at the prevailing wage rates as per compensatory afforestation scheme and the cost of survey, demarcation and erection of permanent pillars if required has been deposited by User Agency of an amount of Rs. 37,82,820/- (Thirty Seven lakhs, Eighty Two Thousand, Eight Hundred Twenty



	by the project authority. The CA will be maintained for 10 years. The scheme may include appropriate provision for anticipated cost increase for works schedule for subsequent years.	( <a href="https://parivesh.nic.in/">https://parivesh.nic.in/</a> ) in CAMPA Fund on dated 22 <sup>nd</sup> November, 2023 as per Deputy Conservator of Forest, Sirohi demand Letter and approved CA Scheme with 10 years maintenance. <b>Payment Slip enclosed.</b>
2.	The State Government shall charge the Net Present Value (NPV) for the <b>3.6975 ha</b> forest area to be diverted under this proposal from the User Agency as per the orders of the Hon'ble Supreme Court of India dated 30/10/2002, 01/08/2003, 28/03/2008, 24/04/2008 and 09/05/2008 in IA No. 566 in WP (C) No. 202/1995 and as per the guidelines issued by the Ministry vide letters No. 5-1/1998-FC (Pt.II) dated 18/09/2003, as well as letter No. 5-2/2006-FC dated 03/10/2006 and 5-3/2007-FC dated 05/02/2009 and <u>revision of NPV vide Ministry letter No.5-3/2011-FC (Vol-I) dated 06.01.2022</u> in this regard.	Net Present Value (NPV) for the <b>3.6975 ha</b> forest area to be diverted under this proposal has been deposited by User Agency of an amount <b>Rs. 35,41,392/- (Thirty five Lakhs, forty One Thousand, Three Hundred, Ninety Two Rupees Only)</b> through E-Challan ( <a href="https://parivesh.nic.in/">https://parivesh.nic.in/</a> ) in CAMPA Fund on dated 22 <sup>nd</sup> November, 2023, as per orders of the Hon'ble supreme Court of India dated 30/10/2002, 01/08/2003, 28/03/2008, 24/04/2008 and 09/05/2008 in IA No. 566 in WP (C) No. 202/1995 and as per the guidelines issued by the Ministry vide letters No. 5-1/1998-FC (Pt.II) dated 18/09/2003, as well as letter No. 5-2/2006-FC dated 03/10/2006 and 5-3/2007-FC dated 05/02/2009 and <u>revision of NPV vide Ministry letters No. 5-3/2011-FC (Vol-I) dated 06.01.2022</u> <b>Payment Slip is Enclosed.</b>
3.	The non-forest land proposed for CA shall be transferred and mutated in the name of Forest Department and notified as RF/PF prior to Stage-II approval. A copy of the original notification declaring the non-forest land under Section 4 or section 29 of the Indian Forest Act, 1927, or under	We hereby Undertake that, The non-forest land proposed for CA has been transferred and mutated in the name of Forest Department and notified as RF/PF prior to Stage-II approval. A copy of the original notification declaring the non-forest land under Section 4 or section 29 of the Indian Forest Act, 1927, or under the relevant section of the State Forest Act as the case may be, will be submitted by





	the relevant section of the State Forest Act as the case may be, will be submitted by the State Government prior to Final/Stage-II approval.	the State Government prior to Final/Stage-II approval. <b>Mutation Copy, Khasra Map and Jamabndi Nakal are enclosed.</b>
4.	Additional amount of the NPV of the diverted forest land, if any, becoming due after finalization of the same by the Hon'ble Supreme Court of India on receipt of the report from the Expert Committee, Shall be charged by the State Government from the User Agency. The User Agency shall furnish an undertaking to this effect.	We hereby undertake that, Additional amount of the NPV of the diverted forest land, if any, becoming due after finalization of the same by the Hon'ble Supreme Court of India on receipt of the report from the Expert Committee, in this case, User Agency will also deposit the difference NPV amount demanded by Forest Department. <b>Undertaking for Making Payment of NPV as Per revised rates is Enclosed.</b>
5.	The complete compliance of the FRA, 2006 shall be ensured by way of prescribed certificate from the concerned District Collector.	We hereby undertake that, complete compliance of the FRA has been completed. <b>(Copy of the FRA Certificate with enclosures are enclosed).</b>
6.	The boundary of the diverted forest land shall be suitably demarcated on ground at the project cost, as per the direction of concerned Division Forest Officer.	We hereby undertake that, The boundary of the diverted forest land will be suitably demarcated on ground at the project cost, as per the direction of concerned Division Forest Officer. <b>Undertaking is Enclosed.</b>
7.	The KML file of the area to be diverted and the CA areas shall be uploaded on the e-Green watch portal with all requisite details, before issuing working permission towards linear projects or submitting compliance report for seeking Stage-II approval, as the case may be.	We hereby Undertakes that, The KML file of the area to be diverted and the CA areas will be uploaded by Dy. Conservator of Forest, Sirohi on the e-Green watch portal with all requisite details, before issuing working permission towards linear projects or submitting compliance report for seeking Stage-II approval, as the case may be. <b>Undertaking is Enclosed.</b>
8.	All the funds received from the user agency under the project shall be transferred/deposited to CAMPA	We hereby undertake that, all the Funds have been deposited by user agency in CAMPA fund only through e-portal ( <a href="https://parivesh.nic.in/">https://parivesh.nic.in/</a> ).





fund only through e-portal.	<b>Undertaking enclosed.</b>
-----------------------------	------------------------------

**B: Conditions which needs to be strictly complied in field after handing over of forest land to the User Agency by the State Forest Department but the compliance in form of undertaking shall be submitted prior to Final/Stage-II approval:**

Sr. No.	Conditions	Compliance
1.	Legal status of the forest land shall remain unchanged.	We hereby undertake that, Legal status of the Forest land will be remain unchanged. <b>Undertaking Enclosed.</b>
2.	Forest land will be handed over to the User Agency only after required non-forest land for the project is handed over to the User Agency.	We hereby undertake that, Forest land will be handed over to the User Agency only after required non-forest land for the project is handed over to the User Agency. <b>Undertaking Enclosed.</b>
3.	Compensatory afforestation shall be taken up by the Forest Department 3.70 ha non-forest land, Khasra No. 441/269, Village – Dhanga, Tehsil – Pindwara, District – Sirohi of Rajasthan at the cost of user agency. As far as possible, a mixture of local indigenous species shall be planted and mono-culture of any species may be avoided.	We hereby undertake that, Compensatory afforestation will be taken up by the Forest Department on 3.70 ha non-forest land, Khasra No. 441/269, Village – Dhanga, Tehsil – Pindwara, District – Sirohi of Rajasthan at the cost of user agency. As far as possible, a mixture of local indigenous species shall be planted and mono-culture of any species may be avoided. <b>Undertaking enclosed.</b>
4.	User agency shall restrict the felling of trees to 720 trees/minimum numbers in the diverted forest land and the tress shall be felled under the strict supervision of the State Forest Department and cost of felling of tress shall be deposited by the User Agency with the State Forest Department.	We hereby undertake that, User Agency will restrict the felling of trees to 720 trees/minimum number in the diverted forest land and the tree will be felled under the strict supervision of the State Forest Department and the cost of felling of trees will be deposited by the User Agency in favour of Deputy Conservator of Forest, Sirohi Territorial.
5.	No damage to the flora and fauna of the adjoining are shall be caused.	We hereby undertake that, No damage to the flora and fauna of the adjoining are will be caused.





		<b>Undertaking enclosed.</b>
6.	The layout plan of the proposal shall not be changed without prior approval of Central Government.	We hereby undertake that, the layout plan of the proposal will not be changed without prior approval of Central Government. <b>Undertaking enclosed.</b>
7.	No labour camp shall be established on the forest land	We hereby Undertake that, No labour camp will be established on the forest land. <b>Undertaking Enclosed.</b>
8.	Sufficient firewood, preferably the alternate fuel, shall be provided by the User Agency to the labourer after purchasing the same from the State Forest Department or the Forest Development Corporation or any other legal source of alternate fuel.	We hereby Undertaking that, Sufficient firewood, preferably the alternate fuel, will be provided by the User Agency to the labourer after purchasing the same from the State Forest Department or the Forest Development Corporation or any other legal source of alternate fuel. <b>Undertaking Enclosed.</b>
9.	The boundary of the diverted forest land shall be suitably demarcated on ground at the project cost, as per the directions of the concerned Divisional Forest Officer.	We hereby Undertakes that, The boundary of the diverted forest land will be suitably demarcated on ground at the project cost, as per the directions of the concerned Divisional Forest Officer. <b>Undertaking Enclosed.</b>
10.	No additional or new path will be constructed inside the forest area for transportation of construction materials under for execution of the project work.	We hereby Undertakes that, No additional or new path will be constructed inside the forest area for transportation of construction materials under for execution of the project work. <b>Undertaking Enclosed.</b>
11.	The period of diversion under this approval shall be co-terminus with the period of lease to be granted in favour of the user agency or the project life, whichever is less.	We hereby Undertakes that, The period of diversion under this approval will be co-terminus with the period of lease to be granted in favour of the user agency or the project life, whichever is less. <b>Undertaking Enclosed.</b>
12.	The forest land shall not be used for any	We hereby Undertakes that, The forest land will



	purpose other than that specified in the project proposal.	not be used for any purpose other than that specified in the project proposal. <b>Undertaking Enclosed.</b>
13.	The Forest land proposed to be diverted shall under no circumstances be transferred to any other agencies, department or person without prior approval of Govt. of India.	We hereby Undertakes that, The Forest land proposed to be diverted will under no circumstances be transferred to any other agencies, department or person without prior approval of Govt. of India. <b>Undertaking Enclosed.</b>
14.	The User Agency shall submit the annual self compliance report in respect of the above stated conditions to the State Government and Integrated Regional Office, Jaipur by the end of March every year.	We hereby Undertakes that, User Agency will submit the annual self compliance report in respect of the above stated conditions to the State Government and Integrated Regional Office, Jaipur by the end of March every year. <b>Undertaking Enclosed.</b>
15.	The User Agency shall comply with all the provisions of the all Acts, Rules, Regulations, Guidelines, Hon'ble Court Order (s) and NGT Order (s) pertaining to this project, if any, for the time being in force, as applicable to the project.	We hereby Undertakes that, User Agency will comply with all the provisions of the all Acts, Rules, Regulations, Guidelines, Hon'ble Court Order (s) and NGT Order (s) pertaining to this project, if any, for the time being in force, as applicable to the project. <b>Undertaking Enclosed.</b>
16.	Violation of any of these conditions will amount to violation of Forest (Conservation) Act, 1980 and action would be taken as per the MoEF&CC Guideline F. No.11-42/2017-FC dt 29/01/2018.	We hereby Undertakes that, Violation of any of these conditions will amount to violation of Forest (Conservation) Act, 1980 and action would be taken as per the MoEF&CC Guideline F. No. 11-42/2017-FC dt 29/01/2018. <b>Undertaking Enclosed.</b>
17.	Any other condition that the Ministry of Environment, Forest & Climate Change may stipulate from time to time in the interest of conservation, protection and development of forest & wildlife.	We hereby Undertakes that, User Agency will also accept Any other condition that the Ministry of Environment, Forest & Climate Change may stipulate form time to time in the interest of conservation, protection and development of





		forests & wildlife. <b>Undertaking Enclosed.</b>
18.	The compliance report shall be uploaded on e-portal ( <a href="https://parivesh.nic.in/">https://parivesh.nic.in/</a> ).	We hereby Undertakes that, Compliance report has been uploaded on e-Portal ( <a href="https://parivesh.nic.in/">https://parivesh.nic.in/</a> ) <b>Undertaking enclosed.</b>
<b>Specific Conditions:</b>		
1.	As recommended by the State Government User Agency will bear the cost of construction of guard chowki and a watch tower at the site.	User Agency has deposited of an Amount of <b><u>20,000,00/- (Twenty Lakhs Rupees Only)</u></b> <b><u>through E-Challan (<a href="https://parivesh.nic.in/">https://parivesh.nic.in/</a>) in CAMPA Fund on dated 22<sup>nd</sup> November, 2023</u></b> as per Deputy Conservator of Forest, Sirohi Territorial demand Letter for construction of guard chowki and a watch tower at the site.
2.	As recommended by the state Government User Agency will bear the cost of construction of protection wall of 4 ft height along the road to avoid the illegal movement in forest area.	User Agency has deposited of an Amount of <b><u>37,72,800/- ( Thirty Seven Lakhs, Seventy Two Thousand, Eight Hundred Rupees Only)</u></b> <b><u>through E-Challan (<a href="https://parivesh.nic.in/">https://parivesh.nic.in/</a>) in CAMPA Fund on dated 22<sup>nd</sup> November, 2023</u></b> as per Deputy Conservator of Forest, Sirohi Territorial demand Letter for construction of protection wall of 4 ft height along the road to avoid the illegal movement in forest area.


Yours Faithfully

(Hemant Kumar)

Assistant Engineer

**Public Health Engineering Department**  
Division – Aburoad, Sirohi, Rajasthan





राजस्थान RAJASTHAN

BT 111037

Ref.: FP/RJ/WATER/145797/2021

Date: .....

**Project Name:** Diversion of 3.6975 ha forest land for Construction of Intake Well with Pump House, MCC Room, Raising Main Pipeline, Approach Road and HT Transmission Line in Area of Bhaissa singh Dam in District- Sirohi of Rajasthan.

**Proposal No:** - FP/RJ/WATER/145797/2021

**Forest land Proposed for Diversion:** – 3.6975 Ha.

**Date of Proposal:** 13.08.2021

**Undertaking**

I/We Hemant Kumar, Assistant Engineer, PHED Division. Aburoad, District- Sirohi (Rajasthan) is hereby undertakes that,

- i. I am an Indian Citizen.
- ii. I am Authorized Signatory of PHED Division- Aburoad, District - Sirohi.
- iii. The cost of compensatory afforestation at the prevailing wage rates as per compensatory afforestation scheme and the cost of survey, demarcation and erection of permanent pillars if required has been deposited by User Agency of an amount of Rs. 37,82,820/- (Thirty Seven lakhs, Eighty Two Thousand, Eight Hundred Twenty Rupees Only) through E-Challan (<https://parivesh.nic.in/>) in CAMPA Fund on dated 22<sup>nd</sup> November, 2023 as per Deputy Conservator of Forest, Sirohi demand Letter and approved CA Scheme with 10 years maintenance.



- iv. Net Present Value (NPV) for the **3.6975 ha** forest area to be diverted under this proposal has been deposited by User Agency of an amount **Rs. 35,41,392/- (Thirty five Lakhs, forty One Thousand, Three Hundred, Ninety Two Rupees Only)** through E-Challan (<https://parivesh.nic.in/>) in CAMPA Fund on dated 22<sup>nd</sup> November, 2023, as per orders of the Hon'ble supreme Court of India dated 30/10/2002, 01/08/2003, 28/03/2008, 24/04/2008 and 09/05/2008 in IA No. 566 in WP (C) No. 202/1995 and as per the guidelines issued by the Ministry vide letters No. 5-1/1998-FC (Pt.II) dated 18/09/2003, as well as letter No. 5-2/2006-FC dated 03/10/2006 and 5-3/2007-FC dated 05/02/2009 and **revision of NPV vide Ministry letters No. 5-3/2011-FC (Vol-I) dated 06.01.2022**
- v. The non-forest land proposed for CA has been transferred and mutated in the name of Forest Department and notified as RF/PF prior to Stage-II approval. A copy of the original notification declaring the non-forest land under Section 4 or section 29 of the Indian Forest Act, 1927, or under the relevant section of the State Forest Act as the case may be, will be submitted by the State Government prior to Final/Stage-II approval.
- vi. Additional amount of the NPV of the diverted forest land, if any, becoming due after finalization of the same by the Hon'ble Supreme Court of India on receipt of the report from the Expert Committee, in this case, User Agency will also deposit the difference NPV amount demanded by Forest Department.
- vii. Complete compliance of the FRA has been completed.
- viii. The boundary of the diverted forest land will be suitably demarcated on ground at the project cost, as per the direction of concerned Division Forest Officer.
- ix. The KML file of the area to be diverted and the CA areas will be uploaded by Dy. Conservator of Forest, Sirohi on the e-Green watch portal with all requisite details, before issuing working permission towards linear projects or submitting compliance report for seeking Stage-II approval, as the case may be.
- x. All the Funds have been deposited by user agency in CAMPA fund only through e-portal (<https://parivesh.nic.in/>).
- xi. Legal status of the Forest land will be remain unchanged.
- xii. Forest land will be handed over to the User Agency only after required non-forest land for the project is handed over to the User Agency.
- xiii. Compensatory afforestation will be taken up by the Forest Department on 3.70 ha non-forest land, Khasra No. 441/269, Village – Dhanga, Tehsil – Pindwara, District – Sirohi of Rajasthan at the cost of user agency. As far as possible, a mixture of local indigenous species shall be planted and mono-culture of any species may be avoided.
- xiv. User Agency will restrict the felling of trees to 720 trees/minimum number in the diverted forest land and the tree will be felled under the strict supervision of the State Forest Department and the cost of felling of trees will be deposited by the User Agency in favour of Deputy Conservator of Forest, Sirohi Territorial.
- xv. No damage to the flora and fauna of the adjoining are will be caused.
- xvi. Layout plan of the proposal will not be changed without prior approval of Central Government.

- xvii. No labour camp will be established on the forest land.
- xviii. Sufficient firewood, preferably the alternate fuel, will be provided by the User Agency to the labourer after purchasing the same from the State Forest Department or the Forest Development Corporation or any other legal source of alternate fuel.
- xix. The boundary of the diverted forest land will be suitably demarcated on ground at the project cost, as per the directions of the concerned Divisional Forest Officer.
- xx. No additional or new path will be constructed inside the forest area for transportation of construction materials under for execution of the project work.
- xxi. The period of diversion under this approval will be co-terminus with the period of lease to be granted in favour of the user agency or the project life, whichever is less.
- xxii. The forest land will not be used for any purpose other than that specified in the project proposal.
- xxiii. The Forest land proposed to be diverted will under no circumstances be transferred to any other agencies, department or person without prior approval of Govt. of India.
- xxiv. User Agency will submit the annual self compliance report in respect of the above stated conditions to the State Government and Integrated Regional Office, Jaipur by the end of March every year.
- xxv. User Agency will comply with all the provisions of the all Acts, Rules, Regulations, Guidelines, Hon'ble Court Order (s) and NGT Order (s) pertaining to this project, if any, for the time being in force, as applicable to the project.
- xxvi. Violation of any of these conditions will amount to violation of Forest (Conservation) Act, 1980 and action would be taken as per the MoEF&CC Guideline F. No. 11-42/2017-FC dt 29/01/2018.
- xxvii. User Agency will also accept Any other condition that the Ministry of Environment, Forest & Climate Change may stipulate from time to time in the interest of conservation, protection and development of forests & wildlife.
- xxviii. Compliance report has been uploaded on e-Portal (<https://parivesh.nic.in>)
- xxix. User Agency has deposited of an Amount of **20,000,00/- (Twenty Lakhs Rupees Only)** through E-Challan (<https://parivesh.nic.in/>) in CAMPA Fund on dated **22nd November, 2023** as per Deputy Conservator of Forest, Sirohi Territorial demand Letter for construction of guard chowki and a watch tower at the site.
- xxx. User Agency has deposited of an Amount of **37,72,800/- (Thirty Seven Lakhs, Seventy Two Thousand, Eight Hundred Rupees Only)** through E-Challan (<https://parivesh.nic.in/>) in CAMPA Fund on dated **22nd November, 2023** as per Deputy Conservator of Forest, Sirohi Territorial demand Letter for construction of protection wall of 4 ft height along the road to avoid the illegal movement in forest area.

Yours Faithfully



(Hemant Kumar)  
Assistant Engineer

**Public Health Engineering Department**  
Division- Aburoad, District – Sirohi, Rajasthan





कार्यालय सहायक अभियन्ता  
जन स्वास्थ्य अभि. विभाग उपखण्ड आवूरुड-307510  
दूरभाष: 02974-222260  
Email : phedabr@gmail.com



**No. AE/PHED/ABU Road/2023-24/**

**Date: /12/2023**

**Project Name:** Diversion of 3.6975 ha forest land for Construction of Intake Well with Pump House, MCC Room, Raising Main Pipeline, Approach Road and HT Transmission Line in Area of Baisasing Dam in District- Sirohi of Rajasthan.

**Proposal No:** FP/RJ/WATER/145797/2021

**Forest land Proposed for Diversion:** 3.6975 Ha.

**Date of Proposal:** 13.08.2021

**UNDERTAKING FOR CONDITION NO. A – 8**

I/We Hemant Kumar, Assistant Engineer, PHED Division Aburoad. District - Sirohi (Rajasthan) is hereby undertake that, all the Funds have been deposited by user agency in CAMPA fund only through e-portal (<https://parivesh.nic.in/>).

Yours Faithfully

(Hemant Kumar)

Assistant Engineer

**Public Health Engineering Department**  
Division- Aburoad, District- Sirohi, Rajasthan



**No. AE/PHED/ABU Road/2023-24/**

**Date: /12/2023**

**Project Name:** Diversion of 3.6975 ha forest land for Construction of Intake Well with Pump House, MCC Room, Raising Main Pipeline, Approach Road and HT Transmission Line in Area of Baisasing Dam in District- Sirohi of Rajasthan.

**Proposal No:** FP/RJ/WATER/145797/2021

**Forest land Proposed for Diversion:** 3.6975 Ha.

**Date of Proposal:** 13.08.2021

**UNDERTAKING FOR CONDITION NO. A – 7**

I/We Hemant Kumar, Assistant Engineer, PHED Division Aburoad, District - Sirohi (Rajasthan) is hereby undertake that, The KML file of the area to be diverted and the CA areas will be uploaded by Dy. Conservator of Forest, Sirohi on the e-Green watch portal with all requisite details, before issuing working permission towards linear projects or submitting compliance report for seeking Stage-II approval, as the case may be.

Yours Faithfully

(Hemant Kumar)  
Assistant Engineer

**Public Health Engineering Department**  
Division Aburoad, District- Sirohi, Rajasthan





**No. AE/PHED/ABU Road/2023-24/**

**Date: /12/2023**

**Project Name:** Diversion of 3.6975 ha forest land for Construction of Intake Well with Pump House, MCC Room, Raising Main Pipeline, Approach Road and HT Transmission Line in Area of Baisasing Dam in District- Sirohi of Rajasthan.

**Proposal No:** FP/RJ/WATER/145797/2021

**Forest land Proposed for Diversion:** 3.6975 Ha.

**Date of Proposal:** 13.08.2021

**UNDERTAKING FOR CONDITION NO. A – 6**

I/We Hemant Kumar, Assistant Engineer, PHED Division Aburoad. District - Sirohi (Rajasthan) is hereby undertake that, The boundary of the diverted forest land will be suitably demarcated on ground at the project cost, as per the direction of concerned Division Forest Officer.

Yours Faithfully

(Hemant Kumar)  
Assistant Engineer

**Public Health Engineering Department**  
Division- Aburoad, District- Sirohi, Rajasthan



**No. AE/PHED/ABU Road/2023-24/**

**Date: /12/2023**

**Project Name:** Diversion of 3.6975 ha forest land for Construction of Intake Well with Pump House, MCC Room, Raising Main Pipeline, Approach Road and HT Transmission Line in Area of Baisasing Dam in District- Sirohi of Rajasthan.

**Proposal No:** FP/RJ/WATER/145797/2021

**Forest land Proposed for Diversion:** 3.6975 Ha.

**Date of Proposal:** 13.08.2021

**UNDERTAKING FOR CONDITION NO. A – 5**

I/We Hemant Kumar, Assistant Engineer, PHED Division Aburoad. District - Sirohi (Rajasthan) is hereby undertake that, Complete compliance of the FRA has been completed.

Yours Faithfully

(Hemant Kumar)

Assistant Engineer

**Public Health Engineering Department**  
Division – Aburoad, District– Sirohi, Rajasthan





कार्यालय सहायक अभियन्ता  
जन स्वास्थ्य अभि. विभाग उपखण्ड आबूरोड-307510  
दूरभाष: 02974-222260  
Email : phedabr@gmail.com



**No. AE/PHED/ABU Road/2023-24/**

**Date: /12/2023**

**Project Name:** Diversion of 3.6975 ha forest land for Construction of Intake Well with Pump House, MCC Room, Raising Main Pipeline, Approach Road and HT Transmission Line in Area of Baisasing Dam in District- Sirohi of Rajasthan.

**Proposal No:** FP/RJ/WATER/145797/2021

**Forest land Proposed for Diversion:** 3.6975 Ha.

**Date of Proposal:** 13.08.2021

**UNDERTAKING FOR CONDITION NO. A – 4**

I/We Hemant Kumar, Assistant Engineer, PHED Division Aburoad. District - Sirohi (Rajasthan) is hereby undertake that, Additional amount of the NPV of the diverted forest land, if any, becoming due after finalization of the same by the Hon'ble Supreme Court of India on receipt of the report from the Expert Committee, in this case, User Agency will also deposit the difference NPV amount demanded by Forest Department.

Yours Faithfully

(Hemant Kumar)

Assistant Engineer

**Public Health Engineering Department**  
Division Aburoad, District – Sirohi, Rajasthan



कार्यालय सहायक अभियन्ता  
जन स्वास्थ्य अभि. विभाग उपखण्ड आबूरोड-307510  
दूरभाष: 02974-222260  
Email : phedabr@gmail.com



No. AE/PHED/ABU Road/2023-24/

Date: /12/2023

**Project Name:** Diversion of 3.6975 ha forest land for Construction of Intake Well with Pump House, MCC Room, Raising Main Pipeline, Approach Road and HT Transmission Line in Area of Bhaisasingh Dam in District- Sirohi of Rajasthan.

**Proposal No:** FP/RJ/WATER/145797/2021

**Forest land Proposed for Diversion:** 3.6975 Ha.

**Date of Proposal:** 13.08.2021

**UNDERTAKING FOR CONDITION NO. A – 3**

I/We Hemant Kumar, Assistant Engineer, PHED Division. District - Sirohi (Rajasthan) is hereby undertake that, the non-forest land proposed for CA has been transferred and mutated in the name of Forest Department and notified as RF/PF prior to Stage-II approval. A copy of the original notification declaring the non-forest land under Section 4 or section 29 of the Indian Forest Act, 1927, or under the relevant section of the State Forest Act as the case may be, will be submitted by the State Government prior to Final/Stage-II approval.

Yours Faithfully

(Hemant Kumar)

Assistant Engineer

**Public Health Engineering Department**  
Division- Aburoad, District – Sirohi, Rajasthan





No. AE/PHED/ABU Road/2023-24/

Date: /12/2023

**Project Name:** Diversion of 3.6975 ha forest land for Construction of Intake Well with Pump House, MCC Room, Raising Main Pipeline, Approach Road and HT Transmission Line in Area of Baisasing Dam in District- Sirohi of Rajasthan.

**Proposal No:** FP/RJ/WATER/145797/2021

**Forest land Proposed for Diversion:** 3.6975 Ha.

**Date of Proposal:** 13.08.2021

**UNDERTAKING FOR CONDITION NO. A – 2**

I/We Hemant Kumar, Assistant Engineer, PHED Division Aburoad . District - Sirohi (Rajasthan) is hereby undertake that, Net Present Value (NPV) for the **3.6975 ha** forest area to be diverted under this proposal has been deposited by User Agency of an amount **Rs. 35,41,392/-** (Thirty five Lakhs, forty One Thousand, Three Hundred, Ninety Two Rupees Only) through E-Challan (<https://parivesh.nic.in/>) in CAMPA Fund on dated 22<sup>nd</sup> November, 2023, as per orders of the Hon'ble supreme Court of India dated 30/10/2002, 01/08/2003, 28/03/2008, 24/04/2008 and 09/05/2008 in IA No. 566 in WP (C) No. 202/1995 and as per the guidelines issued by the Ministry vide letters No. 5-1/1998-FC (Pt.II) dated 18/09/2003, as well as letter No. 5-2/2006-FC dated 03/10/2006 and 5-3/2007-FC dated 05/02/2009 and **revision of NPV vide Ministry letters No. 5-3/2011-FC (Vol-I) dated 06.01.2022.**

Yours Faithfully

(Hemant Kumar)

Assistant Engineer

**Public Health Engineering Department**

Division- Aburoad , District – Sirohi, Rajasthan



**No. AE/PHED/ABU Road/2023-24/**

**Date: /12/2023**

**Project Name:** Diversion of 3.6975 ha forest land for Construction of Intake Well with Pump House, MCC Room, Raising Main Pipeline, Approach Road and HT Transmission Line in Area of Baisasing Dam in District- Sirohi of Rajasthan.

**Proposal No:** FP/RJ/WATER/145797/2021

**Forest land Proposed for Diversion:** 3.6975 Ha.

**Date of Proposal:** 13.08.2021

**UNDERTAKING FOR CONDITION NO. A – 1**

I/We Hemant Kumar, Assistant Engineer, PHED Division Aburoad District - Sirohi (Rajasthan) is hereby undertake that, The cost of compensatory afforestation at the prevailing wage rates as per compensatory afforestation scheme and the cost of survey, demarcation and erection of permanent pillars if required has been deposited by User Agency of an amount of Rs. **37,82,820/- (Thirty Seven lakhs, Eighty Two Thousand, Eight Hundred Twenty Rupees Only)** through E-Challan (<https://parivesh.nic.in/>) in CAMPA Fund on dated 22<sup>nd</sup> November, 2023 as per Deputy Conservator of Forest, Sirohi demand Letter and approved CA Scheme with 10 years maintenance.

Yours Faithfully

(Hemant Kumar)

Assistant Engineer

**Public Health Engineering Department**  
Division- Aburoad, District – Sirohi, Rajasthan





कार्यालय सहायक अभियन्ता  
जन स्वास्थ्य अभि. विभाग उपखण्ड आबूरोड-307510  
दूरभाष: 02974-222260  
Email : phedabr@gmail.com



No. AE/PHED/ABU Road/2023-24/

Date: /12/2023

**Project Name:** Diversion of 3.6975 ha forest land for Construction of Intake Well with Pump House, MCC Room, Raising Main Pipeline, Approach Road and HT Transmission Line in Area of Baisasing Dam in District- Sirohi of Rajasthan.

**Proposal No:** FP/RJ/WATER/145797/2021

**Forest land Proposed for Diversion:** 3.6975 Ha.

**Date of Proposal:** 13.08.2021

**UNDERTAKING FOR CONDITION NO. B – 1**

I/We Hemant Kumar, Assistant Engineer, PHED Division Aburoad. District - Sirohi (Rajasthan) is hereby undertake that, Legal status of the Forest land will be remain unchanged.

Yours Faithfully

(Hemant Kumar)

Assistant Engineer

**Public Health Engineering Department**  
Division- Aburoad, District- Sirohi, Rajasthan



**No. AE/PHED/ABU Road/2023-24/**

**Date: /12/2023**

**Project Name:** Diversion of 3.6975 ha forest land for Construction of Intake Well with Pump House, MCC Room, Raising Main Pipeline, Approach Road and HT Transmission Line in Area of Baisasing Dam in District- Sirohi of Rajasthan.

**Proposal No:** FP/RJ/WATER/145797/2021

**Forest land Proposed for Diversion:** 3.6975 Ha.

**Date of Proposal:** 13.08.2021

**UNDERTAKING FOR CONDITION NO. B – 2**

I/We Hemant Kumar, Assistant Engineer, PHED Division Aburoad . District - Sirohi (Rajasthan) is hereby undertake that, Forest land will be handed over to the User Agency only after required non-forest land for the project is handed over to the User Agency.

Yours Faithfully

(Hemant Kumar)

Assistant Engineer

**Public Health Engineering Department**  
Division- Aburoad, District – Sirohi, Rajasthan





No. AE/PHED/ABU Road/2023-24/

Date: /12/2023

**Project Name:** Diversion of 3.6975 ha forest land for Construction of Intake Well with Pump House, MCC Room, Raising Main Pipeline, Approach Road and HT Transmission Line in Area of Baisasing Dam in District- Sirohi of Rajasthan.

**Proposal No:** FP/RJ/WATER/145797/2021

**Forest land Proposed for Diversion:** 3.6975 Ha.

**Date of Proposal:** 13.08.2021

**UNDERTAKING FOR CONDITION NO. B – 3**

I/We Hemant Kumar, Assistant Engineer, PHED Division Aburoad . District - Sirohi (Rajasthan) is hereby undertake that, Compensatory afforestation will be taken up by the Forest Department on 3.70 ha non-forest land, Khasra No. 441/269, Village – Dhanga, Tehsil – Pindwara, District – Sirohi of Rajasthan at the cost of user agency. As far as possible, a mixture of local indigenous species shall be planted and mono-culture of any species may be avoided.

Yours Faithfully

(Hemant Kumar)  
Assistant Engineer

**Public Health Engineering Department**  
Division- Aburoad, District- Sirohi, Rajasthan



No. AE/PHED/ABU Road/2023-24/

Date: /12/2023

**Project Name:** Diversion of 3.6975 ha forest land for Construction of Intake Well with Pump House, MCC Room, Raising Main Pipeline, Approach Road and IIT Transmission Line in Area of Baisasing Dam in District- Sirohi of Rajasthan.

**Proposal No:** FP/RJ/WATER/145797/2021

**Forest land Proposed for Diversion:** 3.6975 Ha.

**Date of Proposal:** 13.08.2021

**UNDERTAKING FOR CONDITION NO. B – 4**

I/We Hemant Kumar, Assistant Engineer, PHED Division Aburoad, District - Sirohi (Rajasthan) is hereby undertake that, User Agency will restrict the felling of trees to 720 trees/minimum number in the diverted forest land and the tree will be felled under the strict supervision of the State Forest Department and the cost of felling of trees will be deposited by the User Agency in favour of Deputy Conservator of Forest, Sirohi Territorial.

Yours Faithfully

(Hemant Kumar)

Assistant Engineer

**Public Health Engineering Department**  
Division-Aburoad, District – Sirohi, Rajasthan





No. AE/PHED/ABU Road/2023-24/

Date: /12/2023

**Project Name:** Diversion of 3.6975 ha forest land for Construction of Intake Well with Pump House, MCC Room, Raising Main Pipeline, Approach Road and HT Transmission Line in Area of Baisasing Dam in District- Sirohi of Rajasthan.

**Proposal No:** FP/RJ/WATER/145797/2021

**Forest land Proposed for Diversion:** 3.6975 Ha.

**Date of Proposal:** 13.08.2021

**UNDERTAKING FOR CONDITION NO. B – 5**

I/We Hemant Kumar, Assistant Engineer, PHED Division Aburoad. District - Sirohi (Rajasthan) is hereby undertake that, No damage to the flora and fauna of the adjoining are will be caused.

Yours Faithfully

(Hemant Kumar)

Assistant Engineer

**Public Health Engineering Department**  
Division- Aburoad, District – Sirohi, Rajasthan



No. AE/PHED/ABU Road/2023-24/

Date: /12/2023

**Project Name:** Diversion of 3.6975 ha forest land for Construction of Intake Well with Pump House, MCC Room, Raising Main Pipeline, Approach Road and HT Transmission Line in Area of Baisasing Dam in District- Sirohi of Rajasthan.

**Proposal No:** FP/RJ/WATER/145797/2021

**Forest land Proposed for Diversion:** 3.6975 Ha.

**Date of Proposal:** 13.08.2021

**UNDERTAKING FOR CONDITION NO. B – 6**

I/We Hemant Kumar, Assistant Engineer, PHED Division Aburoad. District - Sirohi (Rajasthan) is hereby undertake that, layout plan of the proposal will not be changed without prior approval of Central Government.

Yours Faithfully

(Hemant Kumar)  
Assistant Engineer

**Public Health Engineering Department**  
Division- Aburoad, District- Sirohi, Rajasthan





**No. AE/PHED/ABU Road/2023-24/**

**Date: /12/2023**

**Project Name:** Diversion of 3.6975 ha forest land for Construction of Intake Well with Pump House, MCC Room, Raising Main Pipeline, Approach Road and HT Transmission Line in Area of Baisasing Dam in District- Sirohi of Rajasthan.

**Proposal No:** FP/RJ/WATER/145797/2021

**Forest land Proposed for Diversion:** 3.6975 Ha.

**Date of Proposal:** 13.08.2021

**UNDERTAKING FOR CONDITION NO. B – 7**

I/We Hemant Kumar, Assistant Engineer, PHED Division Aburoad. District - Sirohi (Rajasthan) is hereby undertake that, No labour camp will be established on the forest land.

Yours Faithfully

(Hemant Kumar)

Assistant Engineer

**Public Health Engineering Department**  
Division- Aburoad, District – Sirohi, Rajasthan



कार्यालय सहायक अभियन्ता  
जन स्वास्थ्य अभि. विभाग उपखण्ड आवूरुड-307510  
दूरभाष: 02974-222260  
Email : phedabr@gmail.com



**No. AE/PHED/ABU Road/2023-24/**

**Date: /12/2023**

**Project Name:** Diversion of 3.6975 ha forest land for Construction of Intake Well with Pump House, MCC Room, Raising Main Pipeline, Approach Road and HT Transmission Line in Area of Baisasing Dam in District- Sirohi of Rajasthan.

**Proposal No:** FP/RJ/WATER/145797/2021

**Forest land Proposed for Diversion:** 3.6975 Ha.

**Date of Proposal:** 13.08.2021

**UNDERTAKING FOR CONDITION NO. B – 8**

I/We Hemant Kumar, Assistant Engineer, PHED Division Aburoad. District - Sirohi (Rajasthan) is hereby undertake that, Sufficient firewood, preferably the alternate fuel, will be provided by the User Agency to the labourer after purchasing the same from the State Forest Department or the Forest Development Corporation or any other legal source of alternate fuel.

Yours Faithfully

(Hemant Kumar)

Assistant Engineer

**Public Health Engineering Department**  
Division-Aburoad, District- Sirohi, Rajasthan





कार्यालय सहायक अभियन्ता  
जन स्वास्थ्य अभि. विभाग उपखण्ड आबूरोड-307510  
दूरभाष: 02974-222260  
Email: phedabr@gmail.com



**No. AE/PHED/ABU Road/2023-24/**

**Date: /12/2023**

**Project Name:** Diversion of 3.6975 ha forest land for Construction of Intake Well with Pump House, MCC Room, Raising Main Pipeline, Approach Road and HT Transmission Line in Area of Baisasing Dam in District- Sirohi of Rajasthan.

**Proposal No:** FP/RJ/WATER/145797/2021

**Forest land Proposed for Diversion:** 3.6975 Ha.

**Date of Proposal:** 13.08.2021

**UNDERTAKING FOR CONDITION NO. B – 9**

I/We Hemant Kumar, Assistant Engineer, PHED Division Aburoad . District - Sirohi (Rajasthan) is hereby undertake that, The boundary of the diverted forest land will be suitably demarcated on ground at the project cost, as per the directions of the concerned Divisional Forest Officer.

Yours Faithfully

(Hemant Kumar)

Assistant Engineer

**Public Health Engineering Department**  
Division- Aburoad, District- Sirohi, Rajasthan



**No. AE/PHED/ABU Road/2023-24/**

**Date: /12/2023**

**Project Name:** Diversion of 3.6975 ha forest land for Construction of Intake Well with Pump House, MCC Room, Raising Main Pipeline, Approach Road and HT Transmission Line in Area of Baisasing Dam in District- Sirohi of Rajasthan.

**Proposal No:** FP/RJ/WATER/145797/2021

**Forest land Proposed for Diversion:** 3.6975 Ha.

**Date of Proposal:** 13.08.2021

**UNDERTAKING FOR CONDITION NO. B – 10**

I/We Hemant Kumar, Assistant Engineer, PHED Division Aburoad . District - Sirohi (Rajasthan) is hereby undertake that, No additional or new path will be constructed inside the forest area for transportation of construction materials under for execution of the project work.

Yours Faithfully

(Hemant Kumar)

Assistant Engineer

**Public Health Engineering Department**  
Division- Aburoad, District – Sirohi, Rajasthan





**No. AE/PHED/ABU Road/2023-24/**

**Date: /12/2023**

**Project Name:** Diversion of 3.6975 ha forest land for Construction of Intake Well with Pump House, MCC Room, Raising Main Pipeline, Approach Road and HT Transmission Line in Area of Baisasing Dam in District- Sirohi of Rajasthan.

**Proposal No:** FP/RJ/WATER/145797/2021

**Forest land Proposed for Diversion:** 3.6975 Ha.

**Date of Proposal:** 13.08.2021

**UNDERTAKING FOR CONDITION NO. B - 11**

I/We Hemant Kumar, Assistant Engineer, PHED Division Aburoad. District - Sirohi (Rajasthan) is hereby undertake that, The period of diversion under this approval will be co-terminus with the period of lease to be granted in favour of the user agency or the project life, whichever is less.

Yours Faithfully

(Hemant Kumar)

Assistant Engineer

**Public Health Engineering Department**  
Division Aburoad, District- Sirohi, Rajasthan



कार्यालय सहायक अभियन्ता  
जन स्वास्थ्य अभि. विभाग उपखण्ड आबूरोड-307510  
दूरभाष: 02974-222260  
Email : phedabr@gmail.com



**No. AE/PHED/ABU Road/2023-24/**

**Date: /12/2023**

**Project Name:** Diversion of 3.6975 ha forest land for Construction of Intake Well with Pump House, MCC Room, Raising Main Pipeline, Approach Road and HT Transmission Line in Area of Baisasing Dam in District- Sirohi of Rajasthan.

**Proposal No:** FP/RJ/WATER/145797/2021

**Forest land Proposed for Diversion:** 3.6975 Ha.

**Date of Proposal:** 13.08.2021

**UNDERTAKING FOR CONDITION NO. B – 12**

I/We Hemant Kumar, Assistant Engineer, PHED Division. District - Sirohi (Rajasthan) is hereby undertake that, The forest land will not be used for any purpose other than that specified in the project proposal.

Yours Faithfully

(Hemant Kumar)

Assistant Engineer

**Public Health Engineering Department**  
Division- Aburoad, District- Sirohi, Rajasthan





**No. AE/PHED/ABU Road/2023-24/**

**Date: /12/2023**

**Project Name:** Diversion of 3.6975 ha forest land for Construction of Intake Well with Pump House, MCC Room, Raising Main Pipeline, Approach Road and HT Transmission Line in Area of Baisasing Dam in District- Sirohi of Rajasthan.

**Proposal No:** FP/RJ/WATER/145797/2021

**Forest land Proposed for Diversion:** 3.6975 Ha.

**Date of Proposal:** 13.08.2021

**UNDERTAKING FOR CONDITION NO. B – 13**

I/We Hemant Kumar, Assistant Engineer, PHED Division Aburoad. District - Sirohi (Rajasthan) is hereby undertake that, The Forest land proposed to be diverted will under no circumstances be transferred to any other agencies, department or person without prior approval of Govt. of India.

Yours Faithfully

(Hemant Kumar)

Assistant Engineer

**Public Health Engineering Department**  
Division- Aburoad, District- Sirohi, Rajasthan



कार्यालय सहायक अभियन्ता  
जन स्वास्थ्य अभि. विभाग उपखण्ड आबूरोड-307510  
दूरभाष: 02974-222260  
Email : phedabr@gmail.com



No. AE/PHED/ABU Road/2023-24/

Date: /12/2023

**Project Name:** Diversion of 3.6975 ha forest land for Construction of Intake Well with Pump House, MCC Room, Raising Main Pipeline, Approach Road and HT Transmission Line in Area of Baisasing Dam in District- Sirohi of Rajasthan.

**Proposal No:** FP/RJ/WATER/145797/2021

**Forest land Proposed for Diversion:** 3.6975 Ha.

**Date of Proposal:** 13.08.2021

**UNDERTAKING FOR CONDITION NO. B – 14**

I/We Hemant Kumar, Assistant Engineer, PHED Division Aburoad. District - Sirohi (Rajasthan) is hereby undertake that, User Agency will submit the annual self compliance report in respect of the above stated conditions to the State Government and Integrated Regional Office, Jaipur by the end of March every year.

Yours Faithfully

(Hemant Kumar)

Assistant Engineer

**Public Health Engineering Department**  
Division- Aburoad, District – Sirohi, Rajasthan





**No. AE/PHED/ABU Road/2023-24/**

**Date: /12/2023**

**Project Name:** Diversion of 3.6975 ha forest land for Construction of Intake Well with Pump House, MCC Room, Raising Main Pipeline, Approach Road and HT Transmission Line in Area of Baisasing Dam in District- Sirohi of Rajasthan.

**Proposal No:** FP/RJ/WATER/145797/2021

**Forest land Proposed for Diversion:** 3.6975 Ha.

**Date of Proposal:** 13.08.2021

**UNDERTAKING FOR CONDITION NO. B – 15**

I/We Hemant Kumar, Assistant Engineer, PHED Division Aburoad. District - Sirohi (Rajasthan) is hereby undertake that, User Agency will comply with all the provisions of the all Acts, Rules, Regulations, Guidelines, Hon'ble Court Order (s) and NGT Order (s) pertaining to this project, if any, for the time being in force, as applicable to the project.

Yours Faithfully

(Hemant Kumar)  
Assistant Engineer

**Public Health Engineering Department**  
Division- Aburoad, District- Sirohi, Rajasthan



कार्यालय सहायक अभियन्ता  
जन स्वास्थ्य अभि. विभाग उपखण्ड आबूरोड-307510  
दूरभाष: 02974-222260  
Email : phedabr@gmail.com



No. AE/PHED/ABU Road/2023-24/

Date: /12/2023

**Project Name:** Diversion of 3.6975 ha forest land for Construction of Intake Well with Pump House, MCC Room, Raising Main Pipeline, Approach Road and HT Transmission Line in Area of Baisasing Dam in District- Sirohi of Rajasthan.

**Proposal No:** FP/RJ/WATER/145797/2021

**Forest land Proposed for Diversion:** 3.6975 Ha.

**Date of Proposal:** 13.08.2021

**UNDERTAKING FOR CONDITION NO. B – 16**

I/We Hemant Kumar, Assistant Engineer, PHED Division Aburoad. District - Sirohi (Rajasthan) is hereby undertake that, Violation of any of these conditions will amount to violation of Forest (Conservation) Act, 1980 and action would be taken as per the MoEF&CC Guideline F. No. 11-42/2017-FC dt 29/01/2018.

Yours Faithfully

(Hemant Kumar)  
Assistant Engineer

**Public Health Engineering Department**  
Division-Aburoad, District – Sirohi, Rajasthan





कार्यालय सहायक अभियन्ता  
जन स्वास्थ्य अभि. विभाग उपखण्ड आबूरोड-307510  
दूरभाष: 02974-222260  
Email : phedabr@gmail.com



**No. AE/PHED/ABU Road/2023-24/**

**Date: /12/2023**

**Project Name:** Diversion of 3.6975 ha forest land for Construction of Intake Well with Pump House, MCC Room, Raising Main Pipeline, Approach Road and HT Transmission Line in Area of Baisasing Dam in District- Sirohi of Rajasthan.

**Proposal No:** FP/RJ/WATER/145797/2021

**Forest land Proposed for Diversion:** 3.6975 Ha.

**Date of Proposal:** 13.08.2021

**UNDERTAKING FOR CONDITION NO. B – 17**

I/We Hemant Kumar, Assistant Engineer, PHED Division Aburoad. District - Sirohi (Rajasthan) is hereby undertake that, User Agency will also accept Any other condition that the Ministry of Environment, Forest & Climate Change may stipulate form time to time in the interest of conservation, protection and development of forests & wildlife.

Yours Faithfully

(Hemant Kumar)

Assistant Engineer

**Public Health Engineering Department**  
Division-aburoad, District – Sirohi, Rajasthan



No. AE/PHED/ABU Road/2023-24/

Date: /12/2023

**Project Name:** Diversion of 3.6975 ha forest land for Construction of Intake Well with Pump House, MCC Room, Raising Main Pipeline, Approach Road and HT Transmission Line in Area of Baisasing Dam in District- Sirohi of Rajasthan.

**Proposal No:** FP/RJ/WATER/145797/2021

**Forest land Proposed for Diversion:** 3.6975 Ha.

**Date of Proposal:** 13.08.2021

**UNDERTAKING FOR CONDITION NO. B – 18**

I/We Hemant Kumar, Assistant Engineer, PHED Division Aburoad. District - Sirohi (Rajasthan) is hereby undertake that, Compliance report has been uploaded on e-Portal (<https://parivesh.nic.in>)

Yours Faithfully

(Hemant Kumar)

Assistant Engineer

**Public Health Engineering Department**  
Division-aburoad, District – Sirohi, Rajasthan





कार्यालय सहायक अभियन्ता  
जन स्वास्थ्य अभि. विभाग उपखण्ड आबूरोड-307510  
दूरभाष: 02974-222260  
Email : phedabr@gmail.com



No. AE/PHED/ABU Road/2023-24/

Date: /12/2023

**Project Name:** Diversion of 3.6975 ha forest land for Construction of Intake Well with Pump House, MCC Room, Raising Main Pipeline, Approach Road and HT Transmission Line in Area of Baisasing Dam in District- Sirohi of Rajasthan.

**Proposal No:** FP/RJ/WATER/145797/2021

**Forest land Proposed for Diversion:** 3.6975 Ha.

**Date of Proposal:** 13.08.2021

**SPECIFIC CONDITION NO. 1**

I/We Hemant Kumar, Assistant Engineer, PHED Division Aburoad. District - Sirohi (Rajasthan) is hereby undertake that, User Agency has deposited of an Amount of **20,000,00/- (Twenty Lakhs Rupees Only) through E-Challan (<https://parivesh.nic.in/>) in CAMPA Fund on dated 22<sup>nd</sup> November, 2023** as per Deputy Conservator of Forest, Sirohi Territorial demand Letter for construction of guard chowki and a watch tower at the site.

Yours Faithfully

(Hemant Kumar)

Assistant Engineer

**Public Health Engineering Department**  
Division-Aburoad, District – Sirohi, Rajasthan



No. AE/PHED/ABU Road/2023-24/

Date: /12/2023

**Project Name:** Diversion of 3.6975 ha forest land for Construction of Intake Well with Pump House, MCC Room, Raising Main Pipeline, Approach Road and HT Transmission Line in Area of Baisasing Dam in District- Sirohi of Rajasthan.

**Proposal No:** FP/RJ/WATER/145797/2021

**Forest land Proposed for Diversion:** 3.6975 Ha.

**Date of Proposal:** 13.08.2021

**SPECIFIC CONDITION NO. 2**

I/We Hemant Kumar, Assistant Engineer, PHED Division Aburoad District - Sirohi (Rajasthan) is hereby undertake that, User Agency has deposited of an Amount of **37,72,800/- (Thirty Seven Lakhs, Seventy Two Thousand, Eight Hundred Rupees Only) through E-Challan (https://parivesh.nic.in/) in CAMPA Fund on dated 22<sup>nd</sup> November, 2023** as per Deputy Conservator of Forest, Sirohi Territorial demand Letter for construction of protection wall of 4 ft height along the road to avoid the illegal movement in forest area.

Yours Faithfully

(Hemant Kumar)  
Assistant Engineer

**Public Health Engineering Department**  
Division-Aburoad, District – Sirohi, Rajasthan

सेवा में,  
शासन सचिव (वन),  
सिक्किम सचिवालय, राजस्थान शासन,  
जयपुर, राजस्थान।

दिनांक: 11th जुलाई, 2023

(Online Proposal No: FP/RJ/WATER/145797/2021)

विषय: Diversion of 3.6975 ha forest land for construction of Intake Well with Pump House, MCC Room, Raising Main Pipeline, Approach Road and HT Transmission Line in Area of Baisasing Dam in District- Sirohi of Rajasthan.

सन्दर्भ: शासन सचिव, राजस्थान का पत्रांक-प.1(145)वन/2021, जयपुर, दिनांक-20.04.2023 एवं समसंख्यक पत्र दिनांक 28.06.2023.

महोदय,

उपरोक्त विषयक संदर्भित पत्र का अग्रगण्य ग्राहण करने का कष्ट करें जिसके द्वारा प्रस्तावित प्रकरण में वन (संरक्षण) अधिनियम, 1980 की धारा (2) के अन्तर्गत भारत सरकार की स्वीकृति माँगी गयी थी। प्रकरण के परीक्षणोपान्त केन्द्र सरकार उपरोक्त विषयकित परियोजना हेतु 3.6975 है। वनभूमि के प्रत्यवर्तन एवं 720 वृक्षों के पालन की सैद्धांतिक स्वीकृति (In-principle/Stage-I approval) निम्नलिखित शर्तों पर प्रदान करती है:-

**A: Conditions which needs to be complied prior to handing over of forest land by the State Forest Department:**

01. The cost of compensatory afforestation at the prevailing wage rates as per compensatory afforestation scheme and the cost of survey, demarcation and erection of permanent pillars if required on the CA land shall be deposited in advance with the Forest Department by the project authority. The CA will be maintained for 10 years. The scheme may include appropriate provision for anticipated cost increase for works scheduled for subsequent years.
02. The State Government shall charge the Net Present Value (NPV) for the 3.6975 ha forest area to be diverted under this proposal from the User Agency as per the orders of the Hon'ble Supreme Court of India dated 30/10/2002, 01/08/2003, 28/03/2008, 24/04/2008 and 09/05/2008 in IA No. 566 in WP (C) No. 202/1995 and as per the guidelines issued by the Ministry vide letters No. 5-1/1998-FC (Pr.II) dated 18/09/2003, as well as letter No. 5-2/2006-FC dated 03/10/2006 and 5-3/2007-FC dated 05/02/2009 and revision of NPV vide Ministry letter No. 5-3/2011-FC (Vol-1) dated 06.01.2022 in this regard.
03. The non-forest land proposed for CA shall be transferred and mutated in the name of Forest Department and notified as RF/PF prior to Stage-II approval. A copy of the original notification declaring the non-forest land under Section 4 or Section 29 of the Indian Forest Act, 1927, or under the relevant section of the State Forest Act as the case may be, will be submitted by the State Government prior to Final/ Stage-II approval.
04. Additional amount of the NPV of the diverted forest land, if any, becoming due after finalization of the same by the Hon'ble Supreme Court of India on receipt of the report from the Expert Committee, shall be charged by the State Government from the User Agency. The User Agency shall furnish an undertaking to this effect.
05. The complete compliance of the FRA, 2006 shall be ensured by way of prescribed certificate from the concerned District Collector.
06. The boundary of the diverted forest land shall be suitably demarcated on ground at the project cost, as per the direction of concerned Divisional Forest Officer.
07. The KML file of the area to be diverted and the CA areas shall be uploaded on the e-Green watch portal with all requisite details, before issuing working permission towards linear projects or submitting compliance report for seeking Final/Stage-II approval, as the case may be.
08. All the funds received from the user agency under the project shall be transferred/ deposited to CAMPA fund only through e-portal.

**B: Conditions which needs to be strictly complied on field after handing over of forest land to the User Agency by the State Forest Department but the compliance in form of undertaking shall be submitted prior to Final/Stage-II approval:**

01. Legal status of the forest land shall remain unchanged.
02. Forest land will be handed over to the User Agency only after required non-forest land for the project is handed over to the User Agency.
03. Compensatory afforestation shall be taken up by the Forest Department 3.70 ha non-forest land, Kharsa No. 441/269, Village- Dhanga, Tehsil- Pindwara, District- Sirohi of Rajasthan at the cost of the user agency. As far as possible, a mixture of local indigenous species shall be planted and monoculture of any species may be avoided.
04. User agency shall restrict the felling of trees to 720 trees/minimum numbers in the diverted forest land and the trees shall be felled under the strict supervision of the State Forest Department and cost of felling of trees shall be deposited by the User Agency with the State Forest Department.
05. No damage to the flora and fauna of the adjoining area shall be caused.
06. The layout plan of the proposal shall not be changed without prior approval of Central Government.
07. No labour camp shall be established on the forest land.
08. Sufficient firewood, preferably the alternate fuel, shall be provided by the User Agency to the labourer after purchasing the same from the State Forest Department or the Forest Development Corporation or any other legal source of alternate fuel.
09. The boundary of the diverted forest land shall be suitably demarcated on ground at the project cost, as per the directions of the concerned Divisional Forest Officer.
10. No additional or new path will be constructed inside the forest area for transportation of construction materials for execution of the project work.
11. The period of diversion under this approval shall be co-terminus with the period of lease to be granted in favour of the user agency or the project life, whichever is less.
12. The forest land shall not be used for any purpose other than that specified in the project proposal.
13. The forest land proposed to be diverted shall under no circumstances be transferred to any other agencies, department or person without prior approval of Govt. of India.
14. The User Agency shall submit the annual self compliance report in respect of the above stated conditions to the State Government and Integrated Regional Office, Jaipur by the end of March every year.
15. The User Agency shall comply with all the provisions of the all Acts, Rules, Regulations, Guidelines, Hon'ble Court Order (s) and NGT Order (s) pertaining to this project, if any, for the time being in force, as applicable to the project.
16. Violation of any of these conditions will amount to violation of Forest (Conservation) Act, 1980 and action would be taken as per the MoEF&CC Guideline F. No. 11-42/2017-FC dt 29/01/2018.
17. Any other condition that the Ministry of Environment, Forests & Climate Change may stipulate from time to time in the interest of conservation, protection and development of forests & wildlife.
18. The compliance report shall be uploaded on e-portal (<https://parivesh.nic.in/>).

**Specific Conditions:**



Government of Rajasthan  
**Office of the District Collector SIROHI**

No. Dev/FRA/2023/2118

Dated 13-12-2023

**OFFICE ORDER**


In compliance of the Ministry of Environment and Forests (MoEF), Government of India's letter No.11-9/98-FC (pt) dated 3rd August 2009 wherein the MoEF issued guidelines on submission of evidences of having initiated and completed the process of settlement of rights under the Scheduled Tribes and Other Traditional Forest Dwellers (Recognition of Forest Rights) Act, 2006 (FRA for short) on the forest land proposed to be diverted for non-forest purpose. It has been certified that a total area of the 3.6975 hectares Land from Gram panchayat Bhaissasingh, is proposed to be diverted in the favor of The Assistant Engineer, Public Health Engineering Department, Aburoad, Gram panchayat Bhaissasingh (purpose for diversion of forest land) for laying water pipe line by diversion of 3.6975 ha of forest land in favor of Assistant Engineer, Public Health Engineering Department, Aburoad. It is further certified that:

- (a) The complete process for identification and settlement of rights under the FRA has been carried out for the entire 3.6975 hectare of forest area proposed from Gram panchayat Bhaissasingh. A copy of records of all consultations and meetings of the Forest Rights committee (s) Gram Sabha (s) Sub-Division Level committee (s) and the District Level committee are enclosed as annexure.
- (b) The diversion of forest land for facilities managed by the Government as required under section 3(2) of the FRA have been completed and the Gram Sabhas have given their consent to it.
- (c) The proposal does not involve and affect the recognised rights of Primitive Tribal Groups and Pre-agricultural communities.  
Encl; as above

No. Dev/FRA/2023/2118

Copy forward to –

- 1- Deputy Conservator of Forests, Sirohi (Territorial), Rajasthan
- 2- Superintending Engineer, Rajasthan Urban Infrastructure Development Project, Sirohi
- 3- Superintending Engineer, Public Health Engineering Department, Sirohi
- 4- Assistant Engineer, Public Health Engineering Department, Aburoad

  
(Dr. BHANWAR LAL IAS)  
District Collector, Sirohi  
Dated 15-12-2023

  
District Collector, Sirohi

## कार्यालय जिला कलक्टर, सिरौही

अनुसूचित जनजाति और अन्य परम्परागत वन निवासी (वन अधिकारों की मान्यता) अधिनियम 2006 की धारा 6(5) के प्रावधानान्तर्गत गठित जिला स्तरीय समिति की बैठक आज दिनांक 09.10.2023 को जिला कलक्टर सिरौही की अध्यक्षता में आयोजित हुई। बैठक में उपस्थित अधिकारियों का विवरण परिशिष्ट (अ) पर अंकित है।

बैठक में नियम 8 (ग) उपखण्ड स्तरीय समिति द्वारा अनुशंसित निम्नांकित वन अधिकार के दावों एवं वन अधिकारों के तहत प्रमाण-पत्र के अभिलेख ऑफलाईन प्राप्त हुए हैं जिस पर जिला स्तरीय समिति द्वारा विचार किया गया, तदनुसार जिला स्तरीय कमेटी द्वारा निम्नांकित दावों को नियमानुसार स्वीकृत दावों को उनके आगे वर्णित वन भूमि का अधिकार दिये जाने का अनुमोदन करती है। साथ ही टेलिसोनिक नेटवर्क लिमिटेड, जयपुर द्वारा FRA प्रमाण पत्र का आवेदन का अवलोकन करने पर जिला स्तरीय कमेटी द्वारा उक्त प्रकरण की जांच करने पर पाया गया की उपखण्ड स्तरीय समिति द्वारा दस्तावेजों के संलग्न 1.5840 हैक्टर की जगह मात्र 0.8811 हैक्टर वनभूमि के FRA प्रमाण-पत्र के संबंध में अनुशंसा की गयी है। अतः उक्त प्रकरण के संबंध में पूर्ण वनभूमि के FRA संबंध में दस्तावेज आगामी बैठक में प्रस्तुत करने के निर्देश दिये जाते हैं।

क्र.स.	दावेदार का नाम	गांव	ग्राम पंचायत का नाम	खसरा संख्या	खसरा नं. का कुल क्षेत्रफल है. में	अधिभोग की वन भूमि का क्षेत्रफल है. में	अधिभोग का प्रकार आवास / कृषि / अन्य	सामुदायिक / व्यक्तिगत	विशेष विवरण
1	सरपंच, ग्राम पंचायत, काला महादेव खेडा	काला महादेव खेडा	काला महादेव खेडा	3067 / 1	1.4670	1.00	अन्य	सामुदायिक रास्ता	स्वीकृत
2	सहायक अभियन्ता, जन. स्वा. अभि. विभाग, आबूरोड	भैसासिंह चंद्रावती	भैसासिंह चंद्रावती	446 814 1 815 511	19.6124 55.2081 101.3750 21.5471 3.7935	1.2969 1.7650 0.4707 0.0388 0.1261 कुल 3.6975	अन्य	पानी की पाईप लाइन	स्वीकृत

जिला कलक्टर,  
सिरौही

उपायुक्त, जनजाति एवं क्षेत्रीय विकास विभाग  
आबूरोड

उप वन संरक्षक  
सिरौही

सदस्य

सदस्य

रामलाल मर्यादिया  
जिला परिषद् सदस्य वार्ड सं.-6  
जिला परिषद् सिरौही



राजस्थान सरकार  
कार्यालय उपखण्ड अधिकारी एवं उपखण्ड मजिस्ट्रेट, आबूरोड  
जिला-सिरोही

क्रमांक/वनाधिकार/2023/1765

दिनांक :- 27 सितम्बर, 2023

प्रेषिति :-

श्रीमान् जिला कलेक्टर महोदय  
सिरोही।

विषय : RUIDP आबूरोड द्वारा, आबूरोड शहर में जलप्रदाय योजनान्तर्गत सहायक अभियंता PHED आबूरोड द्वारा भैसासिंह ग्राम में पानी की पाईप लाईन बिछाने हेतु प्रस्तावित वन भूमि के संबंध में Schedule Tribes and other Traditional Forest Dweller (Recognition for Forest Right) Act 2006 के तहत FRA प्रमाण-पत्र जारी करने बाबत।

-0-

महोदय,

उपरोक्त विषयान्तर्गत निवेदन है कि RUIDP आबूरोड द्वारा, आबूरोड शहर में जलप्रदाय योजनान्तर्गत सहायक अभियंता PHED आबूरोड द्वारा भैसासिंह ग्राम में पानी की पाईप लाईन बिछाने हेतु प्रस्तावित वन भूमि के संबंध में Schedule Tribes and other Traditional Forest Dweller (Recognition for Forest Right) Act 2006 के तहत FRA प्रमाण-पत्र जारी करवाने के संबंध में दिनांक 26.07.2023 को अधोहस्ताक्षरकर्ता की अध्यक्षता में उपखण्ड स्तरीय वनाधिकार कमेटी की बैठक संपादित की गई थी, जिसमें प्रस्तुत प्रस्ताव/शर्तों की अध्यक्षीन Schedule Tribes and other Traditional Forest Dweller (Recognition for Forest Right) Act 2006 के तहत FRA प्रमाण-पत्र जारी करने की अनुशंसा की जाती है।

01. उक्त अभिशंसा, ग्राम पंचायत भैसासिंह तहसील-आबूरोड क्षेत्र में स्थित पानी की पाईप लाईन बिछाने के लिए कुल 3.6975 हैक्टेयर भूमि के लिए ही है।
02. कुल 3.6975 हैक्टेयर वन भूमि जो कि आबूरोड वनखण्ड क्षेत्र-सिरोही जिले के आबूरोड तहसील के ग्राम पंचायत भैसासिंह में आता है, जिसका खसरा नम्बर 446, 814, 1, 815 तथा 511 आता है, जिसका क्षेत्रफल क्रमशः 1.2969, 1.7650, 0.4707, 0.0388 तथा 0.1261 हैक्टेयर है। उक्त क्षेत्र में किसी भी प्रकार का कृषि कुआँ, कृषि भूमि स्थित नहीं है तथा उक्त वन भूमि में वनाधिकार के तहत किसी का कब्जा, दावा या पदटा नहीं पाया गया है, जिसके अनुसार ग्राम पंचायत भैसासिंह तहसील आबूरोड द्वारा उक्त भूमि को देने हेतु अनापत्ति (NOC)जारी की गई है।
03. उक्त कार्य के लिए वन प्रत्यावर्तन हेतु सहायक अभियंता, जन स्वास्थ्य अभियांत्रिकी विभाग-आबूरोड ने आबूरोड शहर में RUIDP योजनान्तर्गत जलप्रदाय प्रॉजेक्ट में आवश्यक प्रक्रिया पूर्ण करने के बाद पत्रावली अनुमोदित की है।



04. जाँच दल द्वारा मौका एवं दस्तावेज का परीक्षण करने के बाद दावा सही होना बताया गया है, जिसके अनुसार वनाधिकार अधिनियम, 2006 के तहत पत्रावली का अनुमोदन किया गया।

उपर्युक्त बिन्दुओं के आधार पर सहायक अभियंता, जन स्वास्थ्य अभियांत्रिकी विभाग आबूरोड ने आबूरोड शहर में RUIDP योजनान्तर्गत करवाए जा रहे कार्य के लिए ग्राम भैसासिंह ग्राम पंचायत-भैसासिंह तहसील-आबूरोड जिला-सिरोही में कुल 3.6975 हैक्टेयर वन भूमि, पानी की पाईप लाईन बिछाने एवं अन्य कार्य के लिए उपखण्ड स्तरीय वनाधिकार कमेटी द्वारा अनुशंसा की जाती है।

संलग्न :- उपर्युक्तानुसार मूल पत्रावली  
मय बैठक कार्यवाही विवरण  
की प्रति।

भवदीय,

  
उपखण्ड अधिकारी  
आबूरोड-सिरोही

क्रमांक / वनाधिकार / 2023 / 1766

दिनांक :- 27 सितम्बर, 2023

प्रतिलिपि :- विकास अधिकारी, पंचायत समिति-आबूरोड को सूचनार्थ।

  
उपखण्ड अधिकारी  
आबूरोड-सिरोही

[ नियम 6 एवं 14 देखें ]

अनुसूचित जनजाति एवम् अन्य परम्परागत वन निवासी (वन अधिकारों की मान्यता) अधिनियम, 2006 की धारा 6 (3) के प्रावधानान्तर्गत गठित एवम् प्रदत्त अधिकारों/कर्तव्यों के निर्वहन में नियम 2008 के नियम 6 एवम् 14 में विनिर्दिष्ट प्रक्रियान्तर्गत उपखण्ड स्तर की समिति की बैठक दिनांक 26/7/23 को आयोजित की गई। बैठक में ग्राम सभा द्वारा वन भूमि पर वन अधिकार के अधिभोग के सम्बन्ध में पारित संकल्प पर विचार किया गया और पाया कि

श्री/श्रीमती सहायल अमिता पिता/पति श्री \_\_\_\_\_  
जि. ए. अ. वि. वि. वि. वि. ग्राम पंचायत सि. वि. वि.  
 ग्राम सि. वि. वि. जिला सि. वि. वि.  
 तहसील सि. वि. वि.

1. अनुसूचित जनजाति / अन्य परम्परागत वन निवासी का सदस्य है / नहीं है।
2. दावेदार का निम्न वन भूमि पर अधिभोग 13 दिसम्बर 2005 से पूर्व का है / नहीं है।
3. इस वन भूमि पर अधिनियम प्रभावी होने की तिथि 31.12.2007 तक भी काबिज है / कब्ज नहीं है एवं
4. दावेदार अपनी जीविका की वास्तविक आवश्यकताओं के लिए निम्नानुसार वर्णित वन भूमि पर निर्भर है / नहीं है -

ग्राम का नाम	खसरा नम्बर	खसरा नं. का कुल क्षेत्रफल	अधिभोग की वन भूमि का क्षेत्रफल	अधिभोग का प्रकार कृषि / आवास	विशेष विवरण
1	2	3	4	5	6
मैलादिह	446	19.6124 हैक्टेयर	1.2969 हैक्टेयर	पानी की पाईप लाइन	पानी की पाईप लाइन बिछाने बाबत.
	814	55.2081 हैक्टेयर	1.7650 हैक्टेयर		
	1	101.3750 हैक्टेयर	0.4703 हैक्टेयर		
	815	21.5431 हैक्टेयर	0.0388 हैक्टेयर		
मैलादिह	511	3.7938 हैक्टेयर	0.1261 हैक्टेयर		
योग			3.6925 हैक्टेयर		

अतः समिति सर्वसम्मति से उपरोक्त वन भूमि पर उपरोक्त वर्णित दावेदार को वन अधिकार दिये जाने की अनुशंसा करती है/खासीज करती है।

उपखण्ड अधिकारी  
उपखण्ड अधिकारी  
उपखण्ड कार्यालय आनन्द  
मनोनीत सदस्य

क्षेत्रीय धन अधिकारी  
साधक अधिकारी  
अनुराड  
मनोनीत सदस्य

हस्ताक्षर  
[Signature]  
विकास अधिकारी  
राज्यत सभिति  
गति  
मनोनीत सदस्य

राजस्थान



सरकार

सत्यमेव जयते

अनुसूचित जनजाति और अन्य परम्परागत वन निवासी  
(वन अधिकारों की मान्यता) अधिनियम 2006  
एवम्  
नियम 2008

**वन अधिकार दावा कुलक**

नाम सहजय अमि-रा ज. ला. अ. विभाग, का. १०५.

पिता/पति

ग्राम का. १०५.

तहसील का. १०५.

जिला डि. १०५.

संभागीय आयुक्त एवम् पदेन आयुक्त  
जनजाति क्षेत्रीय विकास विभाग उदयपुर द्वारा प्रकाशित



## इण्डैक्स

क्र.सं.	प्रपत्र का विवरण	किसके द्वारा तैयार किया जावेगा
1.	दावा प्रारूप	दावेदार
2.	वन अधिकार समिति का निर्वाचन	ग्राम सभा सचिव
3.	दावों का सत्यापन	वन अधिकार समिति
4.	पटवारी की रिपोर्ट	हल्का पटवारी
5.	नक्शा ट्रेस	हल्का पटवारी
6.	वन विभाग प्रतिनिधि की रिपोर्ट	वनपाल/वनरक्षक
7.	वन अधिकार समिति अभिस्वीकृति	सचिव समिति
8.	ग्राम सभा का संकल्प	सचिव ग्राम सभा
9.	उप खण्ड स्तर समिति की कार्यवाही	विकास अधिकारी
10.	जिला स्तरीय समिति की कार्यवाही	परियोजना/उप परियोजना अधिकारी (जनजाति) -अनुसूचित क्षेत्र से सम्बन्धित जिलो हेतु मुख्य कार्यकारी अधिकारी, जिला परिषद -शेष जिलो हेतु
11.	वन अधिकार पत्र	परियोजना/उप परियोजना अधिकारी (जनजाति) - अनुसूचित क्षेत्र से सम्बन्धित जिलो हेतु मुख्य कार्यकारी अधिकारी, जिला परिषद -शेष जिलो हेतु

नोट:- क्र. सं. 1 व 11 में दर्शाये दावा प्रारूप व वन अधिकार पत्र की प्रति पत्रावली में पृथक से शामिल की जावें ।

जनजातीय कार्य मंत्रालय

प्रारूप-ख

## सामुदायिक अधिकारों के लिये दावा प्रारूप

(अनुसूचित जनजाति और अन्य परम्परागत वन निवासी (वन अधिकारों की मान्यता) नियम 2008, का नियम 11 (1) क और 11 (4) देखें)

1. दावेदार (से)का/के नाम शहाबुल आबिदुल्ला अन. स्वा. भूमि. विभाग  
(क) एफडीएसटी समुदाय हाँ / नहीं  
(ख) ओटीएफडी समुदाय हाँ / नहीं
2. ग्राम मैलादिह
3. ग्राम पंचायत मैलादिह
4. तहसील / तालुमा मैलादिह
5. जिला बिहार

प्रयोग किये गये सामुदायिक अधिकारों का स्वरूप :-

1. सामुदायिक अधिकार जैसे निस्तारण, यदि कोई हो (अधिनियम की धारा 3 (1) (ख) देखें)
2. गोन उत्पादों पर अधिकार यदि कोई हो (अधिनियम की धारा 3 (1) (ख) देखें)
3. सामुदायिक अधिकार  
(क) उपयोग या प्राप्ति (मछली, जलाशय) यदि कोई हो  
(ख) चरने हेतु यदि कोई हो  
(ग) पारंपरिक संसाधनों तक यायावरों और पशुपालकों की पहुँच यदि कोई हो (अधिनियम की धारा 3 (1) (छ) देखें)
4. पीटीजी व कृषि पूर्व समुदायों के लिये प्राकृतिक वास और पूर्ववास की सामुदायिक अवधियाँ, यदि कोई हो (अधिनियम की धारा 3 (1) (ड) देखें)
5. जैव व विविधता तक बौद्धिक सम्पदा और पारंपरिक ज्ञान तक पहुँच का अधिकार यदि कोई हो (अधिनियम की धारा 3 (1) (ट) देखें)
6. अन्य और पारंपरिक अधिकार यदि कोई हो पानी की पार्टिपलेशन (अधिनियम की धारा 3 (1) (ठ) देखें)
7. समर्थन में साक्ष्य (नियम 13 देखें)
8. अन्य कोई सूचना

शहाबुल आबिदुल्ला  
दावेदार (से) के  
हस्ताक्षर/अंगुठे का निशान



प्रारूप-ख के अतिरिक्त निम्न लिखित प्रारूप-ग भी भरा जाएगा।

**प्रारूप-ग**

सामुदायिक वन संसाधन के अधिकारों के लिये दावा प्रारूप  
(अधिनियम की धारा 3(1) (झ) और नियम 11(1) और (4क) देखिये)

1. ग्राम/ग्रामसभा - *मैनाहि*
2. ग्राम पंचायत - *मैनाहि*
3. तहसील - *आरु*
4. जिला - *मिर्जापुर*
5. ग्राम सभा के सदस्यों के नाम (प्रत्येक सदस्य के सामने उपदर्शित अनुसूचित जनजाति/अन्य परंपरागत वन निवासी प्रास्थिति सहित अलग एक प्रपत्र के रूप में संलग्न करें)

दावा करने के लिये जनजातियों/अन्य परंपरागत वन निवासियों का होना पर्याप्त है।

हम इस ग्राम सभा के अधोहस्ताक्षरित निवासी इसके द्वारा यह संकल्प करते हैं कि नीचे और संलग्न मानचित्र में निर्दिष्ट क्षेत्र, जिसमें हमारा ऐसा सामुदायिक वन संसाधन सम्मिलित है जिस पर हम धारा 3 (1) (झ) के अधीन अपने अधिकारों की मान्यता का दावा कर रहे हैं।

( अवस्थित ग्राम की पारंपरिक या रूढ़िजन्य सीमाओं के भीतर भूमि चिह्न या चरागाही समुदायों की दशा में उस स्थलाकृति का मौसमी उपयोग, जिसके लिये समुदाय पारंपरिक पहुँच रखता था और जिन्हें वे संचार उपयोग के लिये पारंपरिक रूप से संरक्षित, पुनरुज्जीवित, परिरक्षित और प्रबंधित करते रहे हैं, को दर्शाते हुए सामुदायिक वन संसाधन का मानचित्र संलग्न करें। कृपया ध्यान दे कि इसके शासकीय सीमाओं के अनुरूप होने की आवश्यकता नहीं है। )



6. खसरा/कपार्टमेंट संख्या (संख्याएं) यदि कोई हो और यदि ज्ञात हो :

7. सीमा से लगते हुए ग्राम :

अ.

ब.

स.

(इसमें किन्हीं अन्य ग्रामों के साथ संसाधनों और उत्तरदायित्वों का हिस्सा बटाने के संबंध में जानकारी भी सम्मिलित की जा सकेगी)

8. समर्थन में साक्ष्य की सूची - नियम 13 के अनुसार।

1. बुजुर्ग साक्ष्य

2. खाता नकल

3. ट्रेसमेप

4. नजरी नक्शा

5.

6.

7.

8.

दावेदारों के हस्ताक्षर/अंगूठा निशान : (संलग्न सूची)



आवश्यक प्रारूप - ग के साथ संलग्न करें

दिनांक \_\_\_\_\_ ग्राम \_\_\_\_\_ पंचायत \_\_\_\_\_  
तहसील \_\_\_\_\_ जिला \_\_\_\_\_

विषय - सामुदायिक वन संसाधन के अधिकारों हेतु आयोजित ग्राम सभा में उपस्थित सदस्यों के नाम एवं हस्ताक्षर -

[illegible]



# वन अधिकार समिति का निर्वाचन [ नियम 3 (1) देखें ]

अनुसूचित जनजाति और अन्य परम्परागत वन निवासी (वन अधिकारों की मान्यता) अधिनियम 2006 की धारा 6 (1) में प्रदत्त शक्तियों के अनुसरण में नियम 2008 के नियम 3 (1) में वर्णित प्रावधानान्तर्गत ग्राम सभा का संयोजन कर वन अधिकार समिति के सदस्यों का निर्वाचन किया गया और दावे स्वीकार करने के लिए वन अधिकार समिति को प्राधिकृत किया गया।

प्रस्ताव सं.: \_\_\_\_\_

दिनांक: \_\_\_\_\_

ग्राम का नाम: हंताजी ग्राम पंचायत चंडावली

वन अधिकार समिति के सदस्य एवम् पदाधिकारीगण :

1. अध्यक्ष : दिनेश राय / हंताजी
2. सचिव : लाल सिंह / हंताजी
3. सदस्यगण :
  1. लाल सिंह / हंताजी
  2. मनो / हंताजी
  3. रमेश / हंताजी
  4. माला / हंताजी
  5. रमेश / हंताजी
  6. जाला / हंताजी
  7. राजा / हंताजी
  8. दाद / हंताजी
  9. गुजरी / हंताजी
  10. रंजी / हंताजी
  11. रूपी / हंताजी
  12. हंताजी / हंताजी
  13. \_\_\_\_\_

हस्ताक्षर अधिकारी  
ग्राम पंचायत, आवरुड  
नोट: वन अधिकार समिति में कम से कम दस किन्तु पन्द्रह से अनधिक सदस्य होंगे जिनमें से कम से कम एक तिहाई सदस्य अनुसूचित जनजातियों के होंगे और ऐसे सदस्यों में से कम से कम एक तिहाई महिलाएं होंगी।

हस्ताक्षर अध्यक्ष ग्राम सभा  
पंचायत समिति आवरुड



# वन अधिकार समिति द्वारा दावों का सत्यापन की कार्यवाही

प्रपत्र - 3

[ नियम 12 (1) देखें ]

दिनांक : \_\_\_\_\_ को वन अधिकार समिति - ग्राम : \_\_\_\_\_

ग्राम पंचायत : महंगलिह तहसील : माथुरा जिला : फिरोज़ी

द्वारा अनुसूचित जनजाति एवं अन्य परम्परागत वन निवासी (वन अधिकारों की मान्यता) नियम 2008 के नियम 12 (1) में प्रदत्त शक्तियों के अनुसरण में वन अधिकार दावेदार

श्री/श्रीमती लक्ष्मण अमिता ज. ल. अ. वि. माथुरा

पिता/पति \_\_\_\_\_

निवासी ग्राम माथुरा जिसकी (के) पत्नी/पति का नाम श्रीमती/श्री \_\_\_\_\_

\_\_\_\_\_ है द्वारा प्रस्तुत दावे से संबंधित स्थल (वन क्षेत्र) का निरीक्षण किया और मौके पर स्थिति निम्नानुसार पायी गई:-

1. (क.) कृषि कार्य में उपयोग- : \_\_\_\_\_ है.  
(ख.) आवासीय उपयोग : \_\_\_\_\_ है.
2. भूमि पर \_\_\_\_\_ है./ बीघा में फसल बो रखी है/ नहीं बो रखी है।
3. मेड़बंदी कर रखी है/ नहीं कर रखी है।
4. कुआँ (कच्चा/पक्का) बना है/ नहीं है।
5. अतिक्रमित वन भूमि पर लगभग \_\_\_\_\_ वर्ष पुराने किस्म \_\_\_\_\_ के रोपित किये गये, विकसित/संरक्षित पेड़ हैं।
6. भूमि पर बाड़ कर रखी है/ नहीं कर रखी है।
7. साक्ष्य जो दिये गये उनका विवेचन : \_\_\_\_\_

---

---

---

---

---

---

---

---

निरन्तर .....

8. अतिक्रमित वन भूमि का नजरी नक्शा एवं माप

उत्तर

पश्चिम

नक्शा खिलवा

पूर्व

दक्षिण

9. निष्कर्ष :

दावेदार द्वारा प्रस्तुत साक्ष्य एवम् मौका निरीक्षण के विवेचन के आधार पर दावेदार द्वारा वन भूमि पर अधिभोग 13 दिसम्बर 2005 से पूर्व का होना पाया जाता है / नहीं पाया जाता है तथा उक्त वन भूमि पर अधिभोग 31 दिसम्बर 2007 को भी है / नहीं है।

वन अधिकार समिति सदस्यों के हस्ताक्षर -

1 भावा राव

2 गीता राम

3 स्विताराम

4 \_\_\_\_\_

5 रमेश कुमार

6 \_\_\_\_\_

7 \_\_\_\_\_

8 \_\_\_\_\_

9 राजा

10 बाबुराव

11 गुजरी

12 क्षेत्री

13 \_\_\_\_\_

14 गोपी

15 हर्षदी

हस्ताक्षर दावेदार

हस्ताक्षर दावेदार



आगत दिनांक 7-4-2022 को ग्राम सभा में  
मेमोराबिल में उपस्थित अधिकारी महोदय आयोग के पत्रानुसार  
2021/2022 दिनांक 1-12-2021 को लक्ष्मी नगर गांव में आगत  
के आदेशानुसार 6 वृ. आ. 2022/573-575 दिनांक 1-4-2022 को  
उक्त गांव में मेमोराबिल खोद के पत्र में पुष्प दास, पुष्प लाल,  
ब्रह्म लाल में क पादप लाल, पुष्प लाल और लाल लाल के  
साक में एक बेल का निम्नो अवत प्रमाण पत्र जारी करके  
सामान्य में ग्राम सभा का आदेश देवा गया जिसमें  
अधिकारी, सचिवी कर्मचारी एवं ग्रामियों के भाग लिया

[illegible]

Scanned with CamScanner



श्रीमान् मित्रा वल्लभ गलेदम, सिरोही द्वारा  
 जारी आदेश क्रमांक 15.12. (1) (57) (7)  
 राजस्थान 15.12.15.95-16.2 न दिनांक 12/3/21  
 द्वारा तहसीलदार आबूरोड को तहसील क्षेत्र  
 में ग्रामदानी गौमी में चुनाव होने तक आगमन  
 किया गया है। अतः जहाँर प्रसाद निम्न  
 02/04/2022 को ग्रामदानी गाँव में मासिक में  
 मौजूद लोगों को अनुमति मिलेगी एवं ग्राम सभा  
 सदस्यों को जारी पंचायती राज का मान्यता एवं ग्राम  
 पंचायत स्थापित हो दिनांक 07/04/2022 को  
 ग्रामदानी ग्राम सभा में लासिंह की बैठक बुलाई  
 गई। जिसमें कौंसलर वृत्त की लगे लगे आज  
 दिनांक 07/04/2022 को ग्राम सभा बैठक  
 आयोजित दि गई।

कार्यालय डायरेक्ट आधिकारी आबूरोड  
 जिला सिरोही (राज.) क्रमांक 1/वि.वि./2022/258  
 दिनांक 02/12/2021 के अनुसार ग्राम सभा  
 में उद्घाटन पत्र किया गया कि उन स्वस्थ  
 आदिवासी निवासी एवं आबूरोड पंचायत  
 में लासिंह बांध में क्षेत्र में पंचायत, एवम्  
 कम, राजजिग मैन पाइप लाइन, एप्रोच रोड,  
 और एवम् दाना भिक्षा लाइन के बांध इन्हें  
 वेल्ड का निर्माण किया जाना है। इस बाबत  
 रु. 3.6975 हेक्टर वन भूमि में उद्घाटन  
 हेतु वन वनाधिकार आदि विनियम 2006 के  
 अनुसार प्रमाणपत्र जारी किया जाना है।

RUPI एवं PHED के अधिकारी  
 एवं कार्मिकों द्वारा उक्त उद्घाटन 3.6975  
 हेक्टर भूमि को नाली एवं उद्घाटन कौंसलर में  
 व्यवस्थापना तथा कौंसलर से चर्चा की गई।

जहाँर विचार निमर्त ग्रामदानी ग्राम में लासिंह  
 की ग्राम सभा बैठक दिनांक 07/04/2022 को  
 आयोजित कौंसलर द्वारा उक्त उद्घाटन को प्रस्ताव पारित  
 किया जाता है कि उक्त उद्घाटन प्रमाणपत्र एवं उद्घाटन  
 सभा में चर्चा की गई प्रस्तावित 3.6975 हेक्टर  
 भूमि पर वनाधिकार आदि विनियम 2006 के अनुसार  
 निर्माण अनुमति पत्र जारी हो अन्य प्रमाणपत्र



2017/10/17

5700 S  
5700 S

Handwritten signature: *John H. H. H.*

~~4/2/1951~~

स. अमरपुरी वि. विद्यापीठ

APR 1965

1871

श्रीगणेशाय नमः

10/10/10

हजारी

विद्यारम्भ

हिजा

अनायास

अथवा

2000

1527

Emil

अं०

11/11/11

CHURCH

५१२ (२१५)

THE STATE

8874-215

ॐ नमो भगवते वासुदेवाय

Handwritten notes and markings on the right margin, including a large vertical scribble and some illegible text.

Handwritten text: चरम

Handwritten text: ११

Handwritten text: १२



सर्व

सर्व

सर्व

सर्व

सर्व

सर्व

सर्व

सर्व

सर्व

सर्व

सर्व

# हल्का पटवारी की रिपोर्ट

प्रपत्र - 4

[ नियम 12 (4) देखें ]

ग्राम मैसूरि ग्राम पंचायत मैसूरि  
 तहसील अधुसो जिला सिरोही  
 मैं वन अधिकार समिति द्वारा दिनांक 24.05.2016 को श्री लक्ष्मण कृष्णराज, जे. ए. ए. म. सि. वि. मावरोड  
 पिता/पति के दावे से संबंधित स्थल (वन क्षेत्र) का निरीक्षण राजस्व किया गया उसका राजस्व अभिलेखों के अनुसार विवरण निम्नानुसार है :-

ग्राम का नाम	खसरा नम्बर	खसरा नं. का कुल क्षेत्रफल	अधिभोग की वन भूमि का क्षेत्रफल	अधिभोग का प्रकार कृषि / आवास	विशेष विवरण
1	2	3	4	5	6
<u>मैसूरि</u>	<u>446</u>	<u>19.6124</u>	<u>1.2969</u>	<u>पानी की</u>	
	<u>814</u>	<u>55.2081</u>	<u>1.7650</u>	<u>पाइप लाइन</u>	
	<u>1</u>	<u>101.3750</u>	<u>0.4707</u>	<u>हट</u>	
	<u>815</u>	<u>21.5471</u>	<u>0.0388</u>		
योग			<u>3.5714</u>	<u>हट</u>	

हस्ताक्षर पटवारी

ग्राम

तहसील

जिला

नोट : अधिभोग की वन भूमि को नक्शा ट्रेस पर लाल स्याही से दर्शाते हुए संलग्न करें।





# हल्का पटवारी की रिपोर्ट

प्रपत्र - 4

[ नियम 12 (4) देखें ]

ग्राम चन्द्रावादी ग्राम पंचायत चौधरी

तहसील आबू जिला सिरोही

मैं वन अधिकार समिति द्वारा दिनांक 14/01/2020 को श्री जयलाल कृष्णदास अत्र-स्व. कृष्णदास

पिता/पति विश्वनाथ, भादुरोड के दावे से संबंधित स्थल (वन क्षेत्र) का

निरीक्षण राजस्व किया गया उसका राजस्व अभिलेखों के अनुसार विवरण निम्नानुसार है :-

ग्राम का नाम	खसरा नम्बर	खसरा नं. का कुल क्षेत्रफल	अधिभोग की वन भूमि का क्षेत्रफल	अधिभोग का प्रकार कृषि / आवास	विशेष विवरण
1	2	3	4	5	6
<u>चन्द्रावादी</u>	<u>511</u>	<u>3.7935</u> <u>हैक्टर</u>	<u>0.1261</u>	<u>पानी की</u> <u>परिपूरण</u> <u>बिड़ल के</u> <u>लिए</u>	
योग					

हस्ताक्षर पटवारी

ग्राम

तहसील

जिला

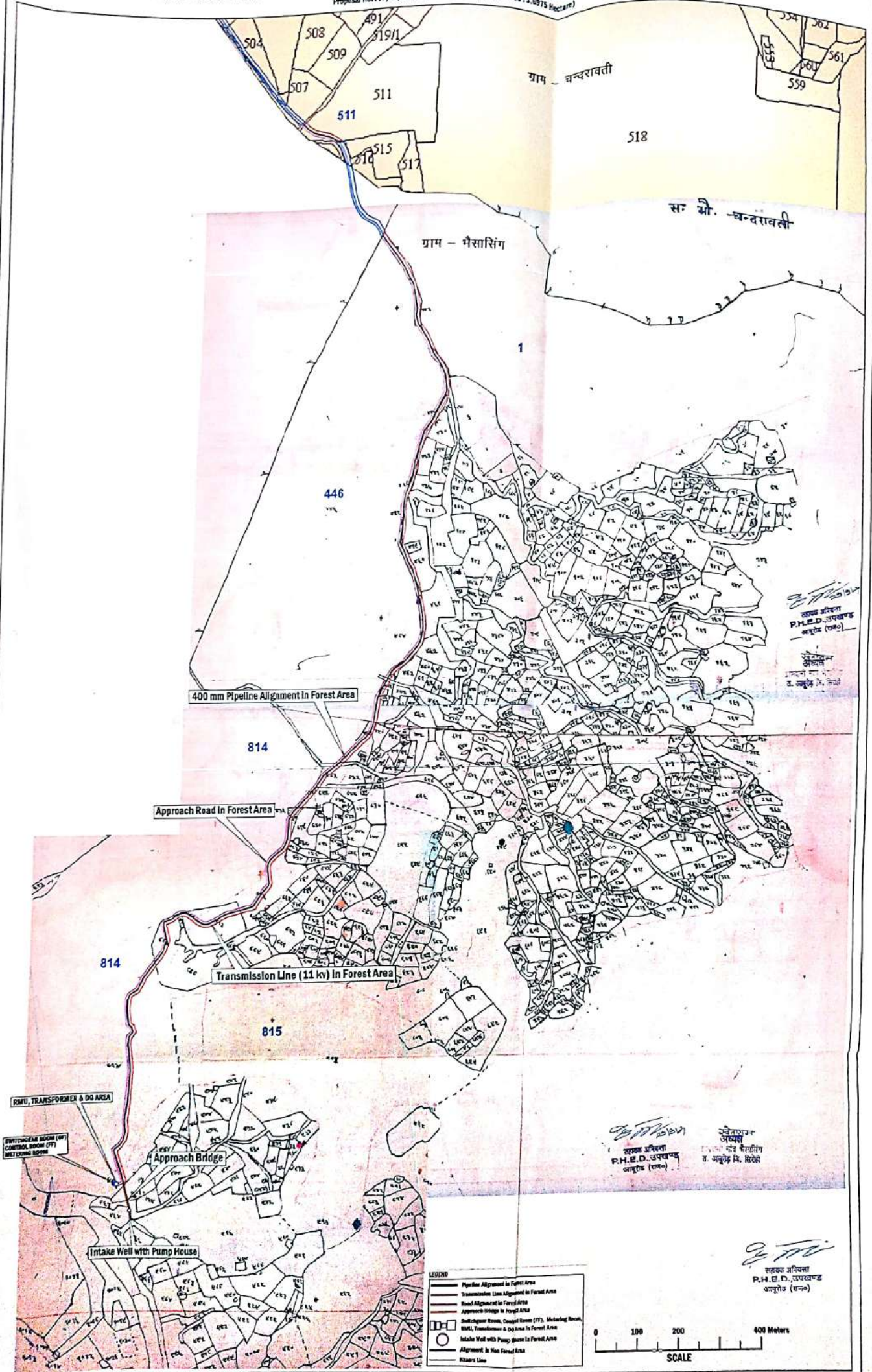
चन्द्रावादी (पूठजन)  
पटवार मण्डल, मावल  
तहसील आबू रोड (सिरोही)

नोट : अधिभोग की वन भूमि को नक्शा ट्रेस पर लाल स्याही से दर्शाते हुए संलग्न करें।











वन विभाग प्रतिनिधि की रिपोर्ट

प्रपत्र - 6

[ नियम 12 (4) देखें ]

श्री साहायक अभियन्ता PHED आबू रोड पिता/पति

ग्राम मे सासिहं ग्राम पंचायत मे सासिहं


तहसील आबू रोड जिला सिरोही


द्वारा अधिभोग में ली जा रही वन भूमि का विवरण निम्न प्रकार है :-

- वन खण्ड का नाम : मे सासिहं
- कम्पार्टमेंट सं. :
- अधिभोग में ली गई वन भूमि का क्षेत्रफल : 3.6975 हे०
- नजरी नक्शा संलग्न

5. नक्शों में दर्शाये गये बिन्दुओं के निर्देशांक.

बिन्दु	अक्षांश (उत्तर)	देशान्तर (पूर्व)
अ (5)	24° 24' 14.02" उ.	72° 43' 42.554" पू.
ब (12)	24° 24' 36.65" उ.	72° 43' 46.859" पू.
स (18)	24° 24' 55.71" उ.	72° 44' 2.317" पू.
द (26)	24° 25' 26.96" उ.	72° 44' 5.086" पू.
य (30)	24° 25' 35.14" उ.	72° 43' 58.764" पू.

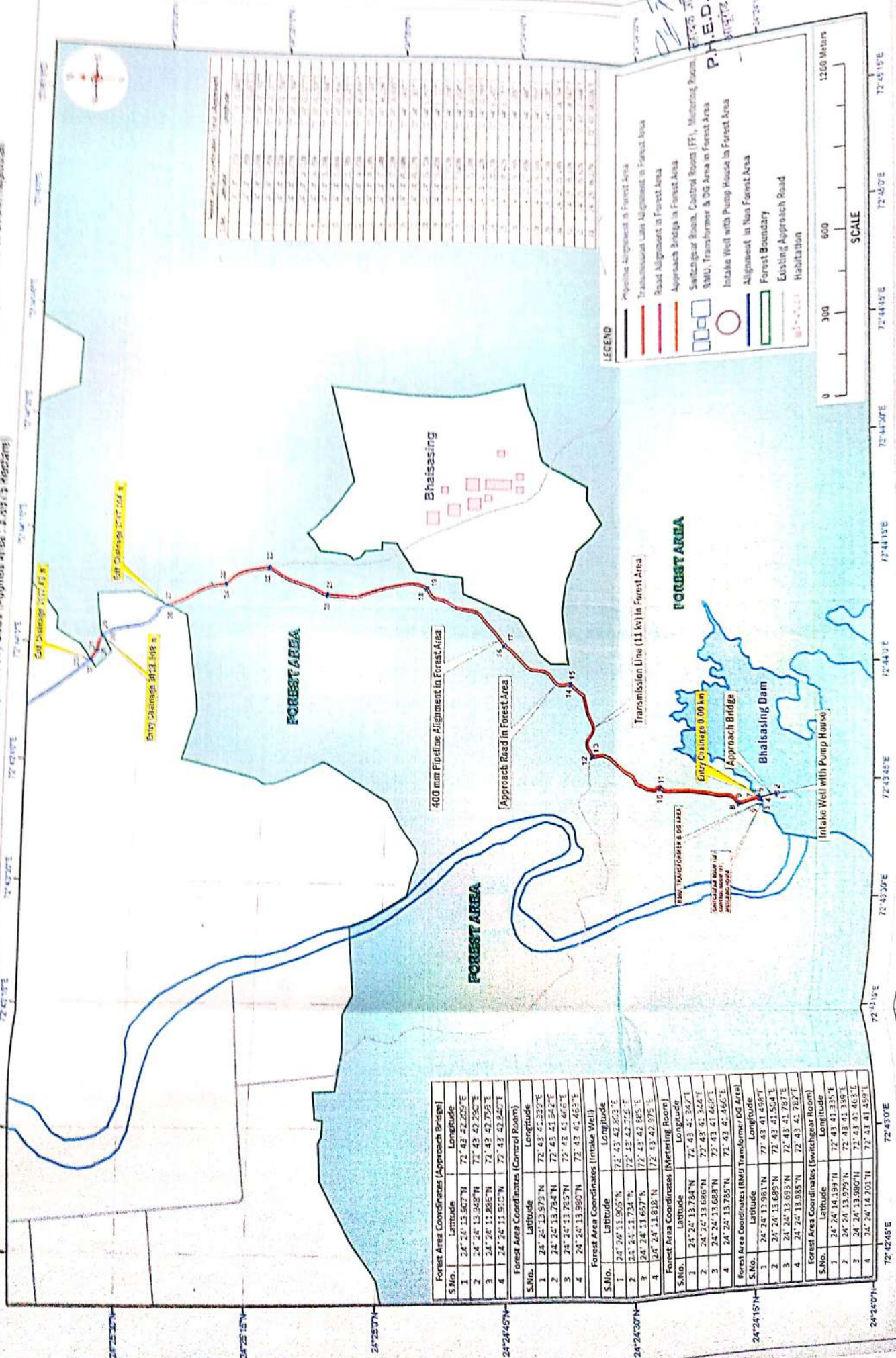
  
हस्ताक्षर दावेदार

  
(वन्पाल)  
हस्ताक्षर  
वनपाल / वनरक्षक  
(मावल)



# MAP SHOWING ZOOM VIEW DIGITAL MAP WITH PROPOSED ALIGNMENT AND REQUIRED FOREST LAND WITH COORDINATES

Project Name : Construction of Intake Well with Pump House, MCC Room, Raising Main Pipeline, Approach Road and HT Transmission Line in Area of Balasing Dam District: Simla, Rajasthan  
 Proposal No. : PP/RJ/WATER/143737/2021 (Applied Area : 3.6973 Hectares)



Forest Area Coordinates (Approach Bridge)		
S.No.	Latitude	Longitude
1	24° 24' 13.507" N	72° 43' 42.225" E
2	24° 24' 13.948" N	72° 43' 42.250" E
3	24° 24' 11.856" N	72° 43' 42.256" E
4	24° 24' 11.510" N	72° 43' 42.247" E
Forest Area Coordinates (Control Room)		
S.No.	Latitude	Longitude
1	24° 24' 13.973" N	72° 43' 42.332" E
2	24° 24' 13.784" N	72° 43' 41.342" E
3	24° 24' 13.783" N	72° 43' 41.466" E
4	24° 24' 13.950" N	72° 43' 41.462" E
Forest Area Coordinates (Intake Well)		
S.No.	Latitude	Longitude
1	24° 24' 13.905" N	72° 43' 42.823" E
2	24° 24' 13.734" N	72° 43' 42.725" E
3	24° 24' 13.657" N	72° 43' 43.595" E
4	24° 24' 13.818" N	72° 43' 42.375" E
Forest Area Coordinates (Metering Room)		
S.No.	Latitude	Longitude
1	24° 24' 13.784" N	72° 43' 41.347" E
2	24° 24' 13.695" N	72° 43' 41.344" E
3	24° 24' 13.689" N	72° 43' 41.466" E
4	24° 24' 13.785" N	72° 43' 42.466" E
Forest Area Coordinates (RMTU Transformer DG Area)		
S.No.	Latitude	Longitude
1	24° 24' 13.981" N	72° 43' 41.498" E
2	24° 24' 13.693" N	72° 43' 41.504" E
3	24° 24' 13.693" N	72° 43' 41.787" E
4	24° 24' 13.985" N	72° 43' 41.787" E
Forest Area Coordinates (Switchgear Room)		
S.No.	Latitude	Longitude
1	24° 24' 14.199" N	72° 43' 41.335" E
2	24° 24' 13.979" N	72° 43' 41.335" E
3	24° 24' 13.980" N	72° 43' 41.465" E
4	24° 24' 14.201" N	72° 43' 41.459" E



वन अधिकार समिति की अभिस्वीकृति  
[ नियम 11 (3) देखें ]

प्रपत्र - 7

दिनांक 26/3/22

नाम श्री सहायक पुलिस-वा  
अन. (नं.) ३३३३, भाद्वरुड.  
ग्राम नं. ३३३३ ग्राम पंचायत चंडावली  
तहसील भाद्वरुड. जिला बिरोही

द्वारा अधिभोग में ली जा रही वन भूमि का विवरण निम्न प्रकार है :-

ग्राम का नाम	खसरा नम्बर	खसरा नं. का कुल क्षेत्रफल	अधिभोग की वन भूमि का क्षेत्रफल	अधिभोग का प्रकार कृषि / आवास	विशेष विवरण
1	2	3	4	5	6
चंडावली	५५६	१९.६१२५ हैक्टर	१.२९६९ हैक्टर	पानी की पार्किंग लागू विधान बाद.	
	८१५	५५.२०८१ हैक्टर	१.२६५० हैक्टर		
	१	१०१.३३५० हैक्टर	०.५३०३ हैक्टर		
	८१५	२१.५५३१ हैक्टर	०.०३८८ हैक्टर		
चंडावली	५११	३.३९३५ हैक्टर	०.१२६१ हैक्टर		
योग			३.५९३५ हैक्टर		

पर वन अधिकार दिये जाने हेतु वन अधिकार समिति की अभिस्वीकृति जारी की जाती है/अस्वीकृत की जाती है।

वीणा राम  
हस्ताक्षर सचिव

भावाराध  
हस्ताक्षर अध्यक्ष

**अनुसूचित जनजाति एवं अन्य पारंपरिक वन निवासी (वन अधिनियम)  
अधिनियम 2006, नियम 2008 एवं संशोधित नियम 2012**

ग्रामसभा के निर्णय व सामुहिक वन अधिकार बाबत प्रस्ताव क्रमांक .....01.....

"सामुहिक वन अधिकार" दावे के संदर्भ में आयोजित ग्रामसभा आज दिनांक 2/4/2022 को अनुसूचित जनजाति व अन्य पारंपरिक वन निवासी (वन अधिकार की मान्यता) अधिनियम 2006 व 2008 में स्थापित वन अधिकार समिति ग्राम नैलाहिह की नियम व शर्तों के अनुसार ग्राम नैलाहिह तहसील अरुणखो जिला सिरोही में "सामुहिक वन अधिकार" के दावे के संदर्भ में की गई अनुषंसा पर ग्रामसभा के प्रस्ताव/निर्णय को पारित करने हेतु सभा आयोजित की गई। इस सभा में निम्नानुसार कार्यवाही सम्पन्न हुई :-

1. सर्व प्रथम ग्रामसभा हेतु आवश्यक सदस्यों की (कोरम) उपस्थिति की पुष्टि की गई। इस सभा में कुल 12 ग्रामीणों में से आज 12 संख्या में ग्राहीण उपस्थित थे। जिसमे से कोरम की पूर्ति होती है।
2. वन अधिकार समिति द्वारा प्रस्तुत किया गया दावा, निर्णय हेतु प्रस्तुत किया गया।
3. उक्त दावे के संदर्भ में ग्राम सभा को निर्णय लेने में उक्त सुविधा हो इस उद्देश्य से सर्व प्रथम वन अधिकार समिति के सचिव ..... द्वारा सभा के प्रारंभ में ही "अनुसूचित जनजाति एवं अन्य पारंपरिक वन निवासी (वन अधिनियम) अधिनियम 2006, नियम 2008 एवं संशोधित नियम 2012 की विस्तृत जानकारी समस्त उपस्थित सदस्यों को दी गई।
4. वन अधिकार समिति द्वारा प्रस्तुत किये हुये "सामुहिक वन अधिकार" के दावे की जांच उपरोक्त अधिनियम के अन्तर्गत 11(2)(पांच) में उल्लेखित नियमानुसार की गई। इस संबंध में सभी सदस्यों द्वारा प्रस्तुत प्रस्ताव पर विचार कर तथा प्रस्तुत दावे की सभी चरणों में जांच कर पारित प्रस्ताव/निर्णय निम्नानुसार है:-

- (1) प्रस्तुत प्रस्ताव क्रमांक 1 निर्णय क्रमांक .....01/2/4/2022



(11) दावे का स्वरूप :-


अधिकार का प्रकार	कम्पार्टमेंट / सर्वे नं.	क्षेत्र	प्रमाण (मात्रा)
<ul style="list-style-type: none"> <li>विस्तार जैसे अधिकार 3(1)(ख)</li> <li>लघु वनोत्पादन का अधिकार 3(1)(ग)</li> <li>जन सम्पत्ति</li> <li>चराई (पूरा विवरण सहित)</li> <li>ऐविक विवेधता, बौद्धिक सम्पत्ति व पारंपरिक ज्ञान।</li> <li>धार्मिक स्थल।</li> <li>अन्य पारंपरिक वन अधिकार।</li> <li>निरंतर उपयोग में आने वाले पारंपरिक वन स्रोतों के संरक्षण, संवर्धन, पुनःनिर्माण व व्यवस्थापन करने का अधिकार 3(1)(स)</li> </ul>	ग्राम के विस्तार पत्रक में उल्लेखित समस्त सर्वे नं. व वन गानचित्र के अनुसार समस्त संबंधित कम्पार्टमेंट नं.	एकड़	जितनी मात्रा में उपलब्ध है। जितना उपयोग में आता है उतना।
	446 —	हेक्टेयर 19.6144 —	1.2969
	814 —	55.2081 —	1.7630
	1 —	101.3250 —	0.4402
	815 —	21.5421 —	0.0388
	511 —	3.2935 —	0.1261
<ul style="list-style-type: none"> <li>घुमन्तु आदिवासी</li> <li>आदिवासी जनजाति</li> </ul>	लागू		


अ. उपरोक्त ग्रामसभा द्वारा निम्नानुसार निर्णय पारित किया गया।

ब. दावे दावत परीक्षण की रिपोर्ट भी प्रस्तुत की गई, जिसे ग्रामसभा के सभी सदस्यों ने सर्वसम्मति से स्वीकार किया।

ग्रामसभा का निर्णय :-

दावेदारों के समुदाय को उक्त अधिनियम के अन्तर्गत उल्लेखित "वन अधिकार" प्रदान करने का निर्णय सर्व सम्मति से पारित किया जाता है। प्रस्ताव अग्रीम कार्यवाही हेतु उपखण्ड स्तरीय समिति को प्रेषित किया जाता है।

  
 सचिव, सरबजित  
 ग्राम विकास अधिकारी  
 ग्राम पंचायत, भैसासिंह  
 पंचायत समिति, आबूरोड  
 जिला-सिरोही

  
 अध्यक्ष, सरबजित  
 ग्राम पंचायत भैसासिंह  
 पंचायत समिति आबूरोड

अनुसूचित जनजाति एवम् अन्य परम्परागत वन निवासी (वन अधिकारों की मान्यता) अधिनियम, 2006 की धारा 6 (3) के प्रावधानान्तर्गत गठित एवम् प्रदत्त अधिकारों/कर्तव्यों के निर्वहन में नियम 2008 के नियम 6 एवम् 14 में विनिर्दिष्ट प्रक्रियान्तर्गत उपखण्ड स्तर की समिति की बैठक दिनांक 26/01/23 को आयोजित की गई। बैठक में ग्राम सभा द्वारा वन भूमि पर वन अधिकार के अधिभोग के सम्बन्ध में पारित संकल्प पर विचार किया गया और पाया कि

1. अनुसूचित जनजाति / अन्य परम्परागत वन निवासी का सदस्य है / नहीं है।
2. दावेदार का निम्न वन भूमि पर अधिभोग 13 दिसम्बर 2005 से पूर्व का है / नहीं है।
3. इस वन भूमि पर अधिनियम प्रभावी होने की तिथि 31.12.2007 तक भी काबिज है / काबिज नहीं हैं एवं
4. दावेदार अपनी जीविका की वास्तविक आवश्यकताओं के लिए निम्नानुसार वर्णित वन भूमि पर निर्भर है / नहीं है =

ग्राम का नाम	खसरा नम्बर	खसरा नं. का कुल क्षेत्रफल	अधिभोग की वन भूमि का क्षेत्रफल	अधिभोग का प्रकार कृषि / आवास	विशेष विवरण
1	2	3	4	5	6
मैनासिंह	446	19.6124 हैक्टेयर	1.2969 हैक्टेयर	पानी की पाइप लाइन	पानी की पाइप लाइन बिछाते बाबर.
	814	55.2081 हैक्टेयर	1.7650 हैक्टेयर		
	1	101.3750 हैक्टेयर	0.4707 हैक्टेयर		
	815	21.5471 हैक्टेयर	0.0388 हैक्टेयर		
महाराजगढ़ी	511	3.7935 हैक्टेयर	0.1261 हैक्टेयर		
योग			3.6935 हैक्टेयर		

अतः समिति सर्वसम्मति से उपरोक्त वन भूमि पर उपरोक्त वर्णित दावेदार को वन अधिकार दिये जाने की अनुशंसा करती है / खासिज करती है।

हस्ताक्षर  
[Signature]  
विकास अधिकारी  
पंचायत समिति का  
गिता  
मनौनीत सदस्य



## जिला स्तरीय समिति की बैठक कार्यवाही

### [ नियम 8 (ग) देखें ]

अनुसूचित जनजाति एवम् अन्य परम्परागत वन निवासी (वन अधिकारों की मान्यता) अधिनियम 2006 की धारा 6 (5) के प्रावधानान्तर्गत गठित जिला स्तरीय समिति की बैठक दिनांक \_\_\_\_\_ को जिला कलेक्टर \_\_\_\_\_ की अध्यक्षता में आयोजित की गई एवम् नियम 8 (ग) के अन्तर्गत उप खण्ड स्तर की समिति द्वारा तैयार किये गये वन अधिकारों के दावों और अभिलेखों पर विचार किया गया तथा

श्री/श्रीमती सहायक अभियन्ता पिता/पति श्री \_\_\_\_\_  
ज.सं. वि. विभाग, काबरोड  
 ग्राम नैकटिह ग्राम पंचायत न-डावली  
 तहसील काबरोड जिला सिरोही

को निम्नानुसार वन भूमि पर वन अधिकार अधिभोग करने का अनुमोदन किया जाता है  
 / खारीज किया जाता है।

ग्राम का नाम	खसरा नम्बर	खसरा नं. का कुल क्षेत्रफल	अधिभोग की वन भूमि का क्षेत्रफल	अधिभोग का प्रकार कृषि / आवास	विशेष विवरण
1	2	3	4	5	6
नैकटिह	446	19.6124 हेक्टेयर	1.2969 हेक्टेयर		
	814	55.2081 हेक्टेयर	1.2650 हेक्टेयर		
	1	101.3750 हेक्टेयर	0.4207 हेक्टेयर		
	815	21.5471 हेक्टेयर	0.0388 हेक्टेयर		
	511	3.2935 हेक्टेयर	0.1261 हेक्टेयर		
योग			3.6975 हेक्टेयर		

हस्ताक्षर

जनजातीय विकास विभाग  
का भार साधक अधिकारी

उप वन संरक्षक / वन  
मण्डल अधिकारी

जिला कलेक्टर

मनोनीत सदस्य

मनोनीत सदस्य

मनोनीत सदस्य