

राजस्थान सरकार
कार्यालय मुख्य वन संरक्षक, अजमेर

Email: ccf.ajmr.forest@rajasthan.gov.in, ccf.ajmr.forest@gmail.com Tel no.: 0145-2426740

क्रमांक एफ 11(89 अ) एफसीए/मुवस/2021/1896
निमित्त,

दिनांक:- 18/08/22

अतिप्रधान मुख्य वन संरक्षक,
प्रोटेक्शन एवं नोडल अधिकारी, एफसीए,
राजस्थान-जयपुर।

विषय:- Diversion of 3.50 Ha. of forest land in favour of "Laying of Under ground of 8"/12" Dia Carbon Steel Gas Pipeline Along the NH-8 Road Within the Existing Row from Tapping Point NH-8 Jaipur -Ajmer- Bypass Tiraha at Gagwana to Mangliyawas Tapping Point (Length 35.00 Km) in District-Ajmer (Rajasthan) by Indraprastha Gas Limited." (Proposal No. : FP/RJ/Pipeline/147451/2021)

संदर्भ:- उप वन संरक्षक, अजमेर का पत्रांक 7578 दिनांक: 05.08.2022 के क्रम में।

महोदय,


उपरोक्त विषयान्तर्गत निवेदन है कि उपरोक्त प्रकरण में भारत सरकार, पर्यावरण, वन एवं जलवायु परिवर्तन मंत्रालय, एकीकृत क्षेत्रीय कार्यालय, जयपुर के पत्रांक 8-बी-राज009/2022-JPR दिनांक 07.03.2022 द्वारा उक्त प्रकरण में 3.50 है. वन भूमि के प्रत्यावर्तन की सशर्त सैद्धान्तिक स्वीकृति जारी की है। सैद्धान्तिक स्वीकृति में दी गई शर्तों की बिन्दुवार पालना रिपोर्ट उप वन संरक्षक, अजमेर द्वारा प्राप्त हुई है जो निम्नानुसार है:-

क्र.सं.	पैरावाईज बिन्दु	पालना रिपोर्ट
A1.	The cost of compensatory afforestation at the prevailing wage rate as per compensatory afforestation scheme and the cost of survey, demarcation and erection of permanent pillars if required on the CA land shall be deposited in advance with the Forest Department by the project authority. The CA will be maintained for 10 years. The scheme may include appropriate provision for anticipated cost increase for works schedule for subsequent years.	DCF, Ajmer mentioned in compliance report that Compensatory afforestation maintained for 10 years amount has been deposited by user agency in CAMPA fund as details given below: Rs. 17,36,661/- Se RTGS NO.: R/RTGS/95198/2022/RAJASTHA/ INDBR32022042700981370 Date: 27-04-2022 copy attached.
2.	The State Government shall charge the Net Present Value (NPV) for the 3.50 ha forest area to be diverted under this proposal, from the User Agency as per the orders of the Hon'ble Supreme Court of India dated 30/10/2002, 01/08/2003, 28/03/2008, 24/04/2008 and 09/05/2008 in IA No. 566 in WP (C) No. 202/1995 and as per the guidelines issued by the Ministry vide letters No. 5-1/1998-FC (Pt.II) dated 18/09/2003, as well as letter No. 5-2/2006-FC dated 03/10/2006 and 5-3/2007-FC dated 05/02/2009 and revision of NPV vide Ministry letter No. 5-3/2011-FC(Vol-1) dated 06.01.2022 in this regard.	DCF, Ajmer mentioned in compliance report that Net Present Value (NPV) for the 3.50 ha forest area amount has been deposited by user agency in CAMPA fund are details given below: Rs. 33,52,230/- RTGS NO.: R/RTGS/95198/2022/RAJASTHA/ INDBR32022042700981370 Date 27-04-2022 copy attached.
3.	Additional amount of the NPV of the diverted forest land, if any, becoming due after finalization of the same by the Hon'ble Supreme Court of India on receipt of the report from the Expert Committee, shall be charged by the State Government from the User Agency. The User Agency shall furnish an undertaking to this effect.	User agency hereby undertake to pay the additional amount of NPV, if so determined as per the decision of the Hon'ble Supreme Court.

4.	The Complete compliance of the FRA, 2006 Shall be ensured by way of prescribed certificate from the concerned District Collector.	Original FRA certificates attached with compliance report.
5.	The boundary of the diverted forest land shall be suitably 'demarcated on ground at the project cost, as per the directions of the concerned Divisional Forest Officer.	User agency agree with the boundary of the diverted forest land will be suitably 'demarcated on ground at the project cost, as per the directions of the concerned Divisional Forest Officer.
6.	The KML file of the area to be diverted and the CA areas shall be uploaded on the e-Green watch portal with all requisite details, before issuing working permission towards linear projects or submitting compliance report for seeking Stage-II approval, as the case may be.	The KML file of the area to be diverted and the CA areas has been uploaded on the e-Green watch portal with all requisite details.
7.	All the funds received from the user agency under the project shall be transferred/ deposited to CAMPA fund only through <i>e-portal</i> .	User agency under the project has been transferred to CAMPA fund through e-portal. copy attached.
B 1.	Legal status of the forest land shall remain unchanged.	User agency agree and in this regard undertaking has been given. (Attached)
2.	Forest land will be handed over to the User Agency only after required non-forest land for the project is handed over to the User Agency.	User agency agree and in this regard undertaking has been given. (Attached)
3.	Compensatory afforestation shall be taken up by the Forest Department over 10.00ha. de-graded forest land, Survey No. 45j/14, Mandavariya, Tehsil- Kishangarh, District- Ajmer of Rajasthan at the cost of the user agency. As far as possible, a mixture of local indigenous species shall be planted and monoculture of any species may be avoided.	User agency agree and in this regard undertaking has been given. (Attached)
4.	No tree felling shall be involved in the implementation of this project.	User agency agree and in this regard undertaking has been given. (Attached)
5.	The Pipeline shall be laid down 1.5 meter below the ground and after laying down of pipeline the ground will be leveled.	User agency agree and in this regard undertaking has been given. (Attached)
6.	No damage to the flora and fauna of the adjoining area shall be caused.	User agency agree and in this regard undertaking has been given. (Attached)
7.	The layout plan of the proposal shall not be changed without prior approval of Central Government.	User agency agree and in this regard undertaking has been given. (Attached)
8.	No labour camp shall be established on the forest land.	User agency agree and in this regard undertaking has been given. (Attached)
9.	Sufficient firewood, preferably the alternate fuel, shall be provided by the User Agency to the labourer after purchasing the same from the State Forest Department or the Forest Development Corporation or any other legal source of alternate fuel.	User agency agree and in this regard undertaking has been given. (Attached)

10.	The boundary of the diverted forest land shall be suitably demarcated on ground at the project cost, as per the directions of the concerned Divisional Forest Officer.	User agency agree and in this regard undertaking has been given. (Attached)
11.	No additional or new path will be constructed inside the forest area for transportation of construction materials for execution of the project work.	User agency agree and in this regard undertaking has been given. (Attached)
12.	The period of diversion under this approval shall be co-terminus with the period of lease to be granted in favour of the user agency or the project life, whichever is less.	User agency agree and in this regard undertaking has been given. (Attached)
13.	The forest land shall not be used for any purpose other than that specified in the project proposal.	User agency agree and in this regard undertaking has been given. (Attached)
14.	The forest land proposed to be diverted shall under no circumstances be transferred to any other agencies, department or person without prior approval of Govt. of India.	User agency agree and in this regard undertaking has been given. (Attached)
15.	The User Agency shall submit the annual self compliance report in respect of the above stated conditions to the State Government and Integrated Regional Office, Jaipur by the end of March every year.	User agency agree and in this regard undertaking has been given. (Attached)
16.	The User Agency shall comply with all the provisions of the all Acts, Rules, Regulations, Guidelines, Hon'ble Court Order (s) and NGT Order (s) Pertaining to this project, if any, for the time being in force, as applicable to the project.	User agency agree and in this regard undertaking has been given. (Attached)
17.	Violation of any of these conditions will amount to violation of Forest (Conservation) Act, 1980 and action would be taken as per the MoEF&CC Guideline F.No. 11-42/2017-FC dt 29/01/2018.	User agency agree and in this regard undertaking has been given. (Attached)
18.	Any other condition that the Ministry of Environment, Forests & Climate Change may stipulate from time to time in the interest of conservation, protection and development of forests & wildlife.	User agency agree and in this regard undertaking has been given. (Attached)
19.	The compliance report shall be uploaded one-portal (https://parivesh.nic.in/)	User agency agree and in this regard undertaking has been given. (Attached)

संलग्न :- उपरोक्तानुसार तीन सेट मूल।

भवदीय

 (विजय एन.)
 मुख्य वन संरक्षक,
 अजमेर।

कार्यालय उप वन संरक्षक, अजमेर

वन भवन, जयपुर रोड, अजमेर दूरभाष संख्या- 0145-2429796 (ऑफिस) E-Mail-dcf.ajmer.forest@rajasthan.gov.in

क्रमांक एफ14 ()एफसीए/उवसं/2022-23/ 7578

दिनांक:- 05/08/22

निमित्त,

मुख्य वन संरक्षक,
अजमेर।

विषय:- Diversion of 3.50 Ha. of forest land in favour of "Laying of Under ground of 8"/12" Dia Carbon Steel Gas Pipeline Along the NH-8 Road Within the Existing Row from Tapping Point NH-8 Jaipur -Ajmer- Bypass Tiraha at Gagwana to Mangliyawas Tapping Point (Length 35.00 Km)in District-Ajmer(Rajasthan) by Indraprastha Gas Limited." (Proposal No. : FP/RJ/Pipeline/147451/2021)

संदर्भ:- भारत सरकार के पत्रांक 8बी-राज 009/2022-JPR दिनांक: 07.03.2022 के क्रम में।

महोदय,


उपरोक्त विषयान्तर्गत निवेदन हैं कि प्रकरण में सन्दर्भित पत्र द्वारा शर्ताधीन सैद्धान्तिक स्वीकृति भारत सरकार से जारी की जाने पर इस कार्यालय के पत्रांक 3102 दिनांक 16.03.22 द्वारा प्रयोक्ता अभिकरण से विन्दुवार पालना रिपोर्ट चाहे जाने पर उनके द्वारा दि. 27.07.2022 द्वारा प्रेषित किये जाने पर विन्दुवार पालना रिपोर्ट निम्नानुसार प्रेषित हैं:-

क्र.सं.	भारत सरकार के पत्रांक 8बी-राज 009/2022-JPR दिनांक: 07.03.2022 को जारी सैद्धान्तिक स्वीकृति की शर्त	प्रयोक्ता अभिकरण के पत्रांक दि. 27.05.2022 द्वारा प्रेषित पालना रिपोर्ट
A1.	The cost of compensatory afforestation at the prevailing wage rate as per compensatory afforestation scheme and the cost of survey, demarcation and erection of permanent pillars if required on the CA land shall be deposited in advance with the Forest Department by the project authority. The CA will be maintained for 10 years. The scheme may include appropriate provision for anticipated cost increase for works schedule for subsequent years.	Compensatory afforestation maintained for 10 years amount has been deposited by user agency in CAMPA fund are details given below: Rs. 17,36,661/- Se RTGS NO.: R/RTGS/95198/2022/RAJASTHA. INDBR32022042700981370 Date: 27-04-2022 copy attached.
2	The State Government shall charge the Net Present Value (NPV) for the <u>3.50 ha</u> forest area to be diverted under this proposal, from the User Agency as per the orders of the Hon'ble Supreme Court of India dated 30/10/2002, 01/08/2003, 28/03/2008, 24/04/2008 and 09/05/2008 in IA No. 566 in WP (C) No. 202/1995 and as per the guidelines issued by the Ministry vide letters No. 5-1/1998-FC (Pt.II) dated 18/09/2003, as well as letter No. 5-2/2006-FC dated 03/10/2006 and 5-3/2007-FC dated 05/02/2009 and revision of NPV vide Ministry letter No. 5-3/2011-FC(Vol-I) dated 06.01.2022 in this reg d.	Net Present Value (NPV) for the <u>3.50 ha</u> forest area amount has been deposited by user agency in CAMPA fund are details given below: Rs. 33,52,230/- RTGS NO.: R/RTGS/95198/2022/RAJASTHA. INDBR32022042700981370 Date: 27-04-2022 copy attached.
3.	Additional amount of the NPV of the diverted forest land, if any, becoming due after finalization of the same by the Hon'ble Supreme Court of India on receipt of the report from the Expert Committee, shall be charged by the State Government from the User Agency. The User Agency shall furnish an undertaking to this effect.	User agency hereby undertake to pay the additional amount of NPV, if so determined as per the decision of the Hon'ble Supreme Court.
4.	The Complete compliance of the FRA, 2006 Shall be ensured by way of prescribed certificate from the concerned District Collector.	Original FRA certificates attached with compliance report.
5.	The boundary of the diverted forest land shall be suitably 'demarcated on ground at the project cost, as per the directions of the concerned Divisional Forest Officer.	User agency agree with the boundary of the diverted forest land will be suitably 'demarcated on ground at the project cost, as per the directions of the concerned Divisional Forest Officer.
6.	The KML file of the area to be diverted and the CA areas shall be uploaded on the e-Green watch portal with all requisite details, before issuing working permission towards linear projects or submitting compliance report for seeking Stage-II approval, as the case may be	The KML file of the area to be diverted and the CA areas has been uploaded on the e-Green watch portal with all requisite details.

	<p>All the funds received from the user agency under the project shall be transferred/ deposited to CAMPA fund only through e-portal.</p>	<p>User agency under the project has been transferred to CAMPA fund through e-portal. copy attached.</p>
B	Legal status of the forest land shall remain unchanged.	User agency agree and in this regard undertaking has been given. (Attached)
1.		
2.	Forest land will be handed over to the User Agency only after required non-forest land for the project is handed over to the User Agency.	User agency agree and in this regard undertaking has been given. (Attached)
3.	Compensatory afforestation shall be taken up by the Forest Department over 10.00ha. de-graded forest land, Survey No. 45j/14, Mandavariya, Tehsil- Kishangarh, District- Ajmer of Rajasthan at the cost of the user agency. As far as possible, a mixture of local indigenous species shall be planted and monoculture of any species may be avoided.	User agency agree and in this regard undertaking has been given. (Attached)
4.	No tree felling shall be involved in the implementation of this project.	User agency agree and in this regard undertaking has been given. (Attached)
5.	The Pipeline shall be laid down 1.5 meter below the ground and after laying down of pipeline the ground will be leveled.	User agency agree and in this regard undertaking has been given. (Attached)
6.	No damage to the flora and fauna of the adjoining area shall be caused.	User agency agree and in this regard undertaking has been given. (Attached)
7.	The layout plan of the proposal shall not be changed without prior approval of Central Government.	User agency agree and in this regard undertaking has been given. (Attached)
8.	No labour camp shall be established on the forest land.	User agency agree and in this regard undertaking has been given. (Attached)
9.	Sufficient firewood, preferably the alternate fuel, shall be provided by the User Agency to the labourer after purchasing the same from the State Forest Department or the Forest Development Corporation or any other legal source of alternate fuel.	User agency agree and in this regard undertaking has been given. (Attached)
10.	The boundary of the diverted forest land shall be suitably demarcated on ground at the project cost, as per the directions of the concerned Divisional Forest Officer.	User agency agree and in this regard undertaking has been given. (Attached)
11.	No additional or new path will be constructed inside the forest area for transportation of construction materials for execution of the project work.	User agency agree and in this regard undertaking has been given. (Attached)
12.	The period of diversion under this approval shall be co-terminus with the period of lease to be granted in favour of the user agency or the project life, whichever is less.	User agency agree and in this regard undertaking has been given. (Attached)
13.	The forest land shall not be used for any purpose other than that specified in the project proposal.	User agency agree and in this regard undertaking has been given. (Attached)
14.	The forest land proposed to be diverted shall under no circumstances be transferred. to any other agencies, department or person without prior	User agency agree and in this regard undertaking has been given. (Attached)

	The User Agency shall submit the annual self compliance report in respect of the above stated conditions to the State Government and Integrated Regional Office, Jaipur by the end of March every year.	User agency agree and in this regard undertaking has been given. (Attached)
16.	The User Agency shall comply with all the provisions of the all Acts, Rules, Regulations, Guidelines, Hon'ble Court Order (s) and NGT Order (s) Pertaining to this project, if any, for the time being in force, as applicable to the project.	User agency agree and in this regard undertaking has been given. (Attached)
17.	Violation of any of these conditions will amount to violation of Forest (Conservation) Act, 1980 and action would be taken as per the MoEF&CC Guideline F.No. 11-42/2017-FC dt 29/01/2018.	User agency agree and in this regard undertaking has been given. (Attached)
18.	Any other condition that the Ministry of Environment, Forests & Climate Change may stipulate from time to time in the interest of conservation, protection and development of forests & wildlife.	User agency agree and in this regard undertaking has been given. (Attached)
19.	The compliance report shall be uploaded one-portal (https://parivesh.nic.in/)	User agency agree and in this regard undertaking has been given. (Attached)

संलग्न :- उपरोक्तानुसार चार सेट मूल।

भवदीय,

 (सुनील चिद्री)
 उप वन संरक्षक
 अजमेर

सेवामें,

श्रीमान् उप वन संरक्षक,
अजमेर

दिनांक: 27/07/2022

विषय:— Diversion of 3.50 Ha. of forest land in favour of "Laying of Under ground of 8"/12" Dia Carbon Steel Gas Pipeline Along the NH-8 Road Within the Existing Row from Tapping Point NH-8 Jaipur -Ajmer- Bypass Tiraha at Gagwana to Mangliyawas Tapping Point (Length 35.00 Km) in District- Ajmer(Rajasthan) by Indraprastha Gas Limited." (Proposal No. : FP/RJ/Pipeline/147451/2021)

संदर्भ:— भारत सरकार के पत्रांक 8बी-राज 009/2022-JPR दिनांक: 07.03.2022

महोदय,

उपरोक्त विषयान्तर्गत संदर्भित पत्र के क्रम में निवेदन है कि इन्द्रप्रस्थ गैस लिमिटेड द्वारा आलौच्य प्रकरण में जारी सैद्धान्तिक स्वीकृति बिना वृक्षों के पातन सहित बिन्दुवार पालना रिपोर्ट निम्नानुसार प्रेषित है:-

शर्त सं.	अधिरोपित शर्त	अनुपालना
1.	The cost of compensatory afforestation at the prevailing wage rate as per compensatory afforestation scheme and the cost of survey, demarcation and erection of permanent pillars if required on the CA land shall be deposited in advance with the Forest Department by the project authority. The CA will be maintained for 10 years. The scheme may include appropriate provision for anticipated cost increase for works schedule for subsequent years.	Compensatory afforestation maintained for 10 years amount has been deposited by user agency in CAMPA fund are details given below: Rs. 17,36,661/- Se RTGS NO.: R/RTGS/95198/2022/RAJASTHA/INDBR32022042700981370 Date: 27-04-2022 copy attached.
2.	The State Government shall charge the Net Present Value (NPV) for the 3.50 ha forest area to be diverted under this proposal, from the User Agency as per the orders of the Hon'ble Supreme Court of India dated 30/10/2002, 01/08/2003, 28/03/2008, 24/04/2008 and 09/05/2008 in IA No. 566 in WP (C) No. 202/1995 and as per the guidelines issued by the Ministry vide letters No. 5-1/1998-FC (Pt.II) dated 18/09/2003, as well as letter No. 5-2/2006-FC dated 03/10/2006 and 5-3/2007-FC dated 05/02/2009 and revision of NPV vide Ministry letter No. 5-3/2011-FC(Vol-1) dated 06.01.2022 in this regard.	Net Present Value (NPV) for the 3.50 ha forest area amount has been deposited by user agency in CAMPA fund are details given below: Rs. 33,52,230/- RTGS NO.: R/RTGS/95198/2022/RAJASTHA/INDBR32022042700981370 Date: 27-04-2022 copy attached.
3.	Additional amount of the NPV of the diverted forest land, if any, becoming due after finalization of the same by the Hon'ble Supreme Court of India on receipt of the report from the Expert Committee, shall be charged by the State Government from the User Agency. The User Agency shall furnish an undertaking to this effect.	User agency hereby undertake to pay the additional amount of NPV, if so determined as per the decision of the Hon'ble Supreme Court.
4.	The Complete compliance of the FRA, 2006 Shall be ensured by way of prescribed certificate from the concerned District Collector.	Original FRA certificates attached with compliance report.
5.	The boundary of the diverted forest land shall be suitably 'demarcated on ground at the project cost, as per the directions of the concerned Divisional Forest Officer.	User agency agree with the boundary of the diverted forest land will be suitably 'demarcated on ground at the project cost, as per the directions of the concerned Divisional Forest Officer.
6.	The KML file of the area to be diverted and the CA areas shall be uploaded on the e-Green watch portal with all requisite details, before issuing working permission towards linear projects or submitting compliance report for seeking Stage-II approval, as the case may be.	The KML file of the area to be diverted and the CA areas has been uploaded on the e-Green watch portal with all requisite details.
7.	All the funds received from the user agency under the project shall be transferred/ deposited to CAMPA fund only through e-portal.	User agency under the project has been transferred to CAMPA fund through e-portal. copy attached.

02
(सुनील)
उप वन संरक्षक
अजमेर

Signature of User Agency
with Office Seal
GA Head- Ajmer, Pali, Rajasmand
Indraprastha Gas Limited

सेवामें,

श्रीमान् उप वन संरक्षक,
अजमेर

दिनांक:.....

विषय:— Diversion of 3.50 Ha. of forest land in favour of “Laying of Under ground of 8”/12” Dia Carbon Steel Gas Pipeline Along the NH-8 Road Within the Existing Row from Tapping Point NH-8 Jaipur -Ajmer- Bypass Tiraha at Gagwana to Mangliyawas Tapping Point (Length 35.00 Km)in District- Ajmer(Rajasthan) by Indraprastha Gas Limited.”
(Proposal No. : FP/RJ/Pipeline/147451/2021)

संदर्भ:— भारत सरकार के पत्रांक 8बी-राज 009/2022-JPR दिनांक: 07.03.2022

महोदय,

उपरोक्त विषयान्तर्गत संदर्भित पत्र के क्रम में निवेदन है कि इन्द्रप्रस्थ गैस लिमिटेड द्वारा आलौच्य प्रकरण में जारी सैद्धान्तिक स्वीकृति बिना वृक्षों के पातन सहित बिन्दुवार पालना रिपोर्ट निम्नानुसार प्रेषित है:—

शर्त सं.	अधिरोपित शर्त	अनुपालना
1.	Legal status of the forest land shall remain unchanged.	User agency agree and in this regard undertaking has been given.
2.	Forest land will be handed over to the User Agency only after required non-forest land for the project is handed over to the User Agency.	User agency agree and in this regard undertaking has been given.
3.	Compensatory afforestation shall be taken up by the Forest Department over 10.00ha. de-graded forest land, Survey No. 45j/14, Mandavariya, Tehsil- Kishangarh, District- Ajmer of Rajasthan at the cost of the user agency. As far as possible, a mixture of local indigenous species shall be planted and monoculture of any species may be avoided.	User agency agree and in this regard undertaking has been given.
4.	No tree felling shall be involved in the implementation of this project.	User agency agree and in this regard undertaking has been given.
5.	The Pipeline shall be laid down 1.5 meter below the ground and after laying down of pipeline the ground will be leveled.	User agency agree and in this regard undertaking has been given.
6.	No damage to the flora and fauna of the adjoining area shall be caused.	User agency agree and in this regard undertaking has been given.
7.	The layout plan of the proposal shall not be changed without prior approval of Central Government.	User agency agree and in this regard undertaking has been given.
8.	No labour camp shall be established on the forest land.	User agency agree and in this regard undertaking has been given.
9.	Sufficient firewood, preferably the alternate fuel, shall be provided by the User Agency to the labourer after purchasing the same from the State Forest Department or the Forest Development Corporation or any other legal source of alternate fuel.	User agency agree and in this regard undertaking has been given.
10.	The boundary of the diverted forest land shall be suitably demarcated on ground at the project cost, as per the directions of the concerned Divisional Forest Officer.	User agency agree and in this regard undertaking has been given.
11.	No additional or new path will be constructed inside the forest area for transportation of construction materials for execution of the project work.	User agency agree and in this regard undertaking has been given.
12.	The period of diversion under this approval shall be co-terminus with the period of lease to be granted in favour of the user agency or the project life, whichever is less.	User agency agree and in this regard undertaking has been given.
13.	The forest land shall not be used for any purpose other than that specified in the project proposal.	User agency agree and in this regard undertaking has been given.

(सुनील)
उप वन संरक्षक

Shankar

Vice President
Head- Ajmer, Pali, Rajasmand
Limited

14.	The forest land proposed to be diverted shall under no circumstances be transferred. to any other agencies, department or person without prior approval of Govt. of India.	User agency agree and in this regard undertaking has been given.
15.	The User Agency shall submit the annual self compliance report in respect of the above stated conditions to the State Government and Integrated Regional Office, Jaipur by the end of March every year.	User agency agree and in this regard undertaking has been given.
16.	The User Agency shall comply with all the provisions of the all Acts, Rules, Regulations, Guidelines, Hon'ble Court Order (s) and NGT Order (s) Pertaining to this project, if any, for the time being in force, as applicable to the project.	User agency agree and in this regard undertaking has been given.
17.	Violation of any of these conditions will amount to violation of Forest (Conservation) Act, 1980 and action would be taken as per the MoEF&CC Guideline F.No. 11-42/2017-FC dt 29/01/2018.	User agency agree and in this regard undertaking has been given.
18.	Any other condition that the Ministry of Environment, Forests & Climate Change may stipulate from time to time in the interest of conservation, protection and development of forests & wildlife.	User agency agree and in this regard undertaking has been given.
19.	The compliance report shall be uploaded one-portal (https://parivesh.nic.in/)	User agency agree and in this regard undertaking has been given.

Place :

Date :


 (सुनील)
 उप वन संरक्षक
 अजमेर


 Signature of User Agency
 with Office Seal
 GA Head- Ajmer, Pali, Rajasmand
 Indraprastha Gas Limited



भारत सरकार
GOVERNMENT OF INDIA
पर्यावरण, वन एवं जलवायु परिवर्तन मंत्रालय
MINISTRY OF ENVIRONMENT, FOREST & CLIMATE
CHANGE



एकीकृत क्षेत्रीय कार्यालय, जयपुर / Integrated Regional Office,
Jaipur

ए 218 & बी 216 "अरण्य भवन", झालाना संस्थानिक क्षेत्र, जयपुर - 302004 / A-218 & B-216,
"ARANYA BHAWAN", Jhalana Institutional Area, Jaipur-302004
दूरभाष/Tel No: 0141-2713858, 2713786 Email: iro.jaipur-mefcc@gov.in

पत्र संख्या-8 बी-राज 009/2022-JPR

दिनांक: 07th March, 2022

सेवामें,
शासन सचिव(वन),
सिविल सचिवालय, राजस्थान शासन,
जयपुर, राजस्थान

(Online Proposal No: FP/RJ/Pipeline/147451/2021)

विषय: Diversion of 3.50 ha. forest land in favour "Laying of Under ground of 8"/12" Dia Carbon Steel Gas Pipeline Along the NH-8 Road Within the Existing Row from Tapping Point NH-8 Jaipur - Ajmer- Bypass Tiraha at Gagwana to Mangliyawas Tapping Point (Length 35.00 Km) in District - Ajmer (Rajasthan) by Indraprastha Gas Limited.

सन्दर्भ: शासन सचिव, राजस्थान का पत्रांक-घ.1(5)वन/2022, जयपुर, दिनांक-27.01.2022.

महोदय,

उपरोक्त विषयक संदर्भित पत्र का आशय ग्रहण करने का कष्ट करें जिसके द्वारा प्रश्नगत प्रकरण में वन (संरक्षण) अधिनियम, 1980 की धारा (2) के अन्तर्गत भारत सरकार की स्वीकृति मँगी गयी थी।

प्रकरण के परीक्षणोपरान्त केन्द्र सरकार उपरोक्त विषयांकित परियोजना हेतु 3.50 हे० वनभूमि के प्रत्यावर्तन एवं बिना वृक्षों के पातन की सैद्धान्तिक स्वीकृति (In-principle/Stage-I approval) निम्नलिखित शर्तों पर प्रदान करती है:-

A: Conditions which needs to be complied prior to handing over of forest land by the State Forest Department:

1. The cost of compensatory afforestation at the prevailing wage rates as per compensatory afforestation scheme and the cost of survey, demarcation and erection of permanent pillars if required on the CA land shall be deposited in advance with the Forest Department by the project authority. The CA will be maintained for 10 years. The scheme may include appropriate provision for anticipated cost increase for works scheduled for subsequent years.
2. The State Government shall charge the Net Present Value (NPV) for the **3.50 ha** forest area to be diverted under this proposal from the User Agency as per the orders of the Hon'ble Supreme Court of India dated 30/10/2002, 01/08/2003, 28/03/2008, 24/04/2008 and 09/05/2008 in IA No. 566 in WP (C) No. 202/1995 and as per the guidelines issued by the Ministry vide letters No. 5-1/1998-FC (Pt.II) dated 18/09/2003, as well as letter No. 5-2/2006-FC dated 03/10/2006 and 5-3/2007-FC dated 05/02/2009 and revision of NPV vide Ministry letter No. 5-3/2011-FC(Vol-1) dated 06.01.2022 in this regard.
3. Additional amount of the NPV of the diverted forest land, if any, becoming due after finalization of the same by the Hon'ble Supreme Court of India on receipt of the report

Vinod Kumar Dhaaka
Vinod Kumar Dhaaka
Vice President
Head- Ajmer, Pall, Rajasmand
Indraprastha Gas Limited

[Signature]
07/03/2022


[Signature]
(सुनील)
उप वन संरक्षक
अजमेर

File No.8B/RAJ009/2022/JPR

- from the Expert Committee, shall be charged by the State Government from the User Agency. The User Agency shall furnish an undertaking to this effect.
4. The complete compliance of the FRA, 2006 shall be ensured by way of prescribed certificate from the concerned District Collector.
 5. The boundary of the diverted forest land shall be suitably demarcated on ground at the project cost, as per the direction of concerned Divisional Forest Officer.
 6. The KML file of the area to be diverted and the CA areas shall be uploaded on the e-Green watch portal with all requisite details, before issuing working permission towards linear projects or submitting compliance report for seeking Stage-II approval, as the case may be.
 7. All the funds received from the user agency under the project shall be transferred/ deposited to CAMPA fund only through e-portal.

B: Conditions which needs to be strictly complied on field after handing over of forest land to the User Agency by the State Forest Department but the compliance in form of undertaking shall be submitted prior to Final/Stage-II approval:

1. Legal status of the forest land shall remain unchanged.
2. Forest land will be handed over to the User Agency only after required non-forest land for the project is handed over to the User Agency.
3. Compensatory afforestation shall be taken up by the Forest Department over 10.00 ha de-graded forest land, Survey No. 45j/14, Mandavariya, Tehsil- Kishangarh, District- Ajmer of Rajasthan at the cost of the user agency. As far as possible, a mixture of local indigenous species shall be planted and mono-culture of any species may be avoided.
4. No tree felling shall be involved in the implementation of this project.
5. The Pipeline shall be laid down 1.5 meter below the ground and after lying down of pipeline the ground will be leveled.
6. No damage to the flora and fauna of the adjoining area shall be caused.
7. The layout plan of the proposal shall not be changed without prior approval of Central Government.
8. No labour camp shall be established on the forest land.
9. Sufficient firewood, preferably the alternate fuel, shall be provided by the User Agency to the labourer after purchasing the same from the State Forest Department or the Forest Development Corporation or any other legal source of alternate fuel.
10. The boundary of the diverted forest land shall be suitably demarcated on ground at the project cost, as per the directions of the concerned Divisional Forest Officer.
11. No additional or new path will be constructed inside the forest area for transportation of construction materials for execution of the project work.
12. The period of diversion under this approval shall be co-terminus with the period of lease to be granted in favour of the user agency or the project life, whichever is less.
13. The forest land shall not be used for any purpose other than that specified in the project proposal.
14. The forest land proposed to be diverted shall under no circumstances be transferred to any other agencies, department or person without prior approval of Govt. of India.
15. The User Agency shall submit the annual self compliance report in respect of the above stated conditions to the State Government and Integrated Regional Office, Jaipur by the end of March every year.
16. The User Agency shall comply with all the provisions of the all Acts, Rules, Regulations, Guidelines, Hon'ble Court Order (s) and NGT Order (s) pertaining to this project, if any, for the time being in force, as applicable to the project.
17. Violation of any of these conditions will amount to violation of Forest (Conservation)


 Vinod Kumar Dhami
 Vice President
 CA Head- Ajmer, Pali, Rajasmand
 Cos Limited

07/03/2022


Act, 1980 and action would be taken as per the MoEF&CC Guideline F. No. 11-42/2017-FC dt 29/01/2018.

18. Any other condition that the Ministry of Environment, Forests & Climate Change may stipulate from time to time in the interest of conservation, protection and development of forests & wildlife.

19. The compliance report shall be uploaded on e-portal (<https://parivesh.nic.in/>).


After receipt of compliance report on fulfillment of all of the above conditions from the State Government, proposal will be considered for Final/Stage-II approval under Section-2 of the Forest (Conservation) Act, 1980. The User Agency shall take up the work as per the guidelines in force and after ensuring that all necessary clearances for the entire stretch are in place. Working permission, if any issued, shall be intimated to IRO, Jaipur. Transfer of forest land shall not be effected till Final/Stage-II approval is granted by the Central Government in this regard.

Further, it may also be noted that this **In-principle / Stage-I** approval shall be valid for a period of 5 years from the date of issue of this letter. In the event of non-compliance of the above conditions, this In-principle approval shall be revoked after **five (05)** years.


(अनुराग कुमार वर्मा)
उप महानिरीक्षक/क्षेत्रीय अधिकारी

प्रतिलिपि: (ई-मेल द्वारा)

1. वन महानिरीक्षक (आर.ओ.एच.व्यू.), भारत सरकार, पर्यावरण, वन एवं जलवायु परिवर्तन मंत्रालय, इन्दिरा पर्यावरण भवन, जोर बाग रोड, अलीगंज, नई दिल्ली-110003.
2. अपर प्रधान मुख्य वन संरक्षक एवं नोडल अधिकारी (वन संरक्षण), वन विभाग, अरण्य भवन, झालाना इंस्टिट्यूशनल एरिया, जयपुर, राजस्थान।
3. उप वन संरक्षक, अजमेर, राजस्थान।
4. उपाध्यक्ष, इन्द्रप्रस्था गैस लिमिटेड, राजसमंद, पाली, जिला- अजमेर, राजस्थान।
5. आदेश प्रभावली


Vinod Kumar Dhaaka
Vice President
GA Head- Ajmer, Pali, Rajasmand
Indraprastha Gas Limited

AGENCY COPY



NEFT / RTGS CHALLAN for CAMPA Funds

Date : 22-03-2022

Agency Name.	INDRAPRASTHA GAS LIMITED
Application No.	72147451857
MoEF/SG File No.	8-B-RAJ009/2022-JPR
Location.	RAJASTHAN
Address.	IGL Bhawan , Plot No-4 , Community Centre , R.K. Puram, Sector-9, New Delhi New Delhi
Amount(in Rs)	5088891/-

Amount In Words :Fifty Lakh Eighty-Eight Thousand Eight
Hundred and Ninety-One Rupees Only

NEFT/RTGS to be made as per following
details;

Beneficiary Name:	RAJASTHAN CAMPA
IFSC Code:	UBIN0903710
Pay to Account No.	1508572147451857 Valid only for this challan amount.
Bank Name & Address:	Union Bank Of India Lodhi Complex Branch, Block 11,CGO Complex, Phase I, Lodhi Road, New Delhi -110003

- This Challan is strictly to be used for making
payment to CAMPA by NEFT/RTGS only

BANK COPY



NEFT / RTGS CHALLAN for CAMPA Funds

Date : 22-03-2022

Agency Name.	INDRAPRASTHA GAS LIMITED
Application No.	72147451857
MoEF/SG File No.	8-B-RAJ009/2022-JPR
Location.	RAJASTHAN
Address:	IGL Bhawan , Plot No-4 , Community Centre , R.K. Puram, Sector-9, New Delhi New Delhi
Amount(in Rs)	5088891/-

Amount In Words :Fifty Lakh Eighty-Eight Thousand Eight
Hundred and Ninety-One Rupees Only

NEFT/RTGS to be made as per following
details;

Beneficiary Name:	RAJASTHAN CAMPA
IFSC Code:	UBIN0903710
Pay to Account No.	1508572147451857 Valid only for this challan amount.
Bank Name & Address:	Union Bank Of India Lodhi Complex Branch, Block 11,CGO Complex, Phase I, Lodhi Road, New Delhi -110003

- This Challan is strictly to be used for making
payment to CAMPA by NEFT/RTGS only

After making successful payment, User Agencies may send a line of confirmation through
Email: helpdeskampa@corpbank.co.in

Note: After making the required payment through challan, if the payment status has not been updated
even after 7 working days, then kindly mail a copy of your challan with transaction date to
Email: cb0371@unionbankofindia.com

RTGS NO.: R/RTGS/95198/2022/RAJASTHA/INDBR32022042700981370

(Signature)
Vinod Kumar Dhaaka
Vice President
Head- Aimer, Pali, Rajasmand
Indraprastha Gas Limited

(Signature)
उप वन संरक्षक
अजमेर

Full title of the Project: "Laying of Under ground of 8"/12" Dia Carbon Steel Gas Pipeline Along the NH-8 Road Within the Existing Row from Tapping Point NH-8 Jaipur -Ajmer- Bypass Tiraha at Gagwana to Mangliyawas Tapping Point (Length 35.00 Km)in District-Ajmer(Rajasthan) by Indraprastha Gas Limited."

File No: FP/RJ/Pipeline/147451/2021

Date of Proposal : 19-09-2021

Diversion Area : 3.50 Ha.


UNDERTAKING

I/We **Vinod Kumar Dhaaka, Vice President, GA Head-Ajmer, Pali, Rajsamand, Indraprastha Gas Limited** hereby undertake to the legal status of the forest land will remain unchanged.

Place: Ajmer

Date:

ee


Signature of User Agency
Vice President
with Seal
GA Head- Ajmer, Pali, Rajsamand
Indraprastha Gas Limited

Full title of the Project: "Laying of Under ground of 8"/12" Dia Carbon Steel Gas Pipeline Along the NH-8 Road Within the Existing Row from Tapping Point NH-8 Jaipur -Ajmer- Bypass Tiraha at Gagwana to Mangliyawas Tapping Point (Length 35.00 Km)in District-Ajmer(Rajasthan) by Indraprastha Gas Limited."

File No: FP/RJ/Pipeline/147451/2021

Date of Proposal : 19-09-2021

Diversion Area : 3.50 Ha.

UNDERTAKING

I/We **Vinod Kumar Dhaaka, Vice President, GA Head-Ajmer, Pali, Rajsamand, Indraprastha Gas Limited** with agree that Forest land will be handed over to the User Agency only after required non-forest land for the project is handed over to the User Agency.

Place: Ajmer

Date:


(सुनील)
उप वन संरक्षक
अजमेर


Vinod Kumar Dhaaka
Signature of User Agency
GA Head- Ajmer Pali, Rajsamand
Indraprastha Gas Limited

Full title of the Project: "Laying of Under ground of 8"/12" Dia Carbon Steel Gas Pipeline Along the NH-8 Road Within the Existing Row from Tapping Point NH-8 Jaipur -Ajmer- Bypass Tiraha at Gagwana to Mangliyawas Tapping Point (Length 35.00 Km)in District-Ajmer(Rajasthan) by Indraprastha Gas Limited."

File No: FP/RJ/Pipeline/147451/2021

Date of Proposal : 19-09-2021

Diversion Area : 3.50 Ha.

UNDERTAKING

I/We **Vinod Kumar Dhaaka, Vice President, GA Head-Ajmer, Pali, Rajsamand, Indraprastha Gas Limited** hereby undertake to the Compensatory afforestation will be taken up by the Forest Department over 10.00ha. de-graded forest land, Survey No. 45j/14, Mandavariya, Tehsil- Kishangarh, District- Ajmer of Rajasthan at the cost of the user agency. As far as possible, a mixture of local indigenous species will be planted and monoculture of any species may be avoided.

Place: Ajmer

Date:


(सुनील)
उप वन संरक्षक
अजमेर


Signature of User Agency
with Seal
GA Head- Ajmer, Pali, Rajsamand
Indraprastha Gas Limited

Full title of the Project: "Laying of Under ground of 8"/12" Dia Carbon Steel Gas Pipeline Along the NH-8 Road Within the Existing Row from Tapping Point NH-8 Jaipur -Ajmer- Bypass Tiraha at Gagwana to Mangliyawas Tapping Point (Length 35.00 Km)in District-Ajmer(Rajasthan) by Indraprastha Gas Limited."

File No: **FP/RJ/Pipeline/147451/2021**

Date of Proposal : **19-09-2021**

Diversion Area : **3.50 Ha.**

UNDERTAKING

I/We **Vinod Kumar Dhaaka, Vice President, GA Head-Ajmer, Pali, Rajsamand, Indraprastha Gas Limited** hereby undertake to the no tree felling will be involved in the implementation of this project.

Place: **Ajmer**

Date:

(सुनील)
उप वन संरक्षक
अजमेर


Signature of User Agency
Vice President
with Seal
GA Head- Ajmer, Pali, Rajsamand
Indraprastha Gas Limited

Full title of the Project: "Laying of Under ground of 8"/12" Dia Carbon Steel Gas Pipeline Along the NH-8 Road Within the Existing Row from Tapping Point NH-8 Jaipur -Ajmer- Bypass Tiraha at Gagwana to Mangliyawas Tapping Point (Length 35.00 Km)in District-Ajmer(Rajasthan) by Indraprastha Gas Limited."

File No: **FP/RJ/Pipeline/147451/2021**

Date of Proposal : **19-09-2021**

Diversion Area : **3.50 Ha.**

UNDERTAKING

I/We **Vinod Kumar Dhaaka, Vice President, GA Head-Ajmer, Pali, Rajsamand, Indraprastha Gas Limited** hereby undertake to the Pipeline will be laid down 1.5 meter below the ground and after laying down of pipeline the ground will be leveled.

Place: Ajmer

Date:


(सुनील)
उप वन संरक्षक
अजमेर


Vinod Kumar Dhaaka
Signature of User Agency
Vice President
with Seal
GA Head- Ajmer, Pali, Rajsamand
Indraprastha Gas Limited

Full title of the Project: "Laying of Under ground of 8"/12" Dia Carbon Steel Gas Pipeline Along the NH-8 Road Within the Existing Row from Tapping Point NII-8 Jaipur -Ajmer- Bypass Tiraha at Gagwana to Mangliyawas Tapping Point (Length 35.00 Km)in District-Ajmer(Rajasthan) by Indraprastha Gas Limited."

File No: FP/RJ/Pipeline/147451/2021

Date of Proposal : 19-09-2021

Diversion Area : 3.50 Ha.


UNDERTAKING

I/We Vinod Kumar Dhaaka, Vice President, GA Head-Ajmer, Pali, Rajsamand, Indraprastha Gas Limited hereby undertake to the no damage to the flora and fauna of the adjoining area will be caused.

Place: Ajmer

Date:


(सुनील)
उप वन संरक्षक
अजमेर


Vinod Kumar Dhaaka
Signature of User Agency
Vice President
with Seal
GA Head- Ajmer, Pali, Rajsamand
Indraprastha Gas Limited

Full title of the Project: "Laying of Under ground of 8"/12" Dia Carbon Steel Gas Pipeline Along the NH-8 Road Within the Existing Row from Tapping Point NH-8 Jaipur -Ajmer- Bypass Tiraha at Gagwana to Mangliyawas Tapping Point (Length 35.00 Km)in District-Ajmer(Rajasthan) by Indraprastha Gas Limited."

File No: FP/RJ/Pipeline/147451/2021

Date of Proposal : 19-09-2021

Diversion Area : 3.50 Ha.

UNDERTAKING

I/We **Vinod Kumar Dhaaka**, Vice President, GA Head-Ajmer, Pali, Rajsamand, Indraprastha Gas Limited hereby undertake to the layout plan of the proposal will not be changed without prior approval of Central Government.

Place: Ajmer

Date:


(सुनील)
उप वन संरक्षक
अजमेर


Signature of User Agency
with Seal
Vice President
GA Head- Ajmer, Pali, Rajsamand
Indraprastha Gas Limited

Full title of the Project: "Laying of Under ground of 8"/12" Dia Carbon Steel Gas Pipeline Along the NH-8 Road Within the Existing Row from Tapping Point NH-8 Jaipur -Ajmer- Bypass Tiraha at Gagwana to Mangliyawas Tapping Point (Length 35.00 Km)in District-Ajmer(Rajasthan) by Indraprastha Gas Limited."

File No: FP/RJ/Pipeline/147451/2021

Date of Proposal : 19-09-2021

Diversion Area : 3.50 Ha.


UNDERTAKING

I/We **Vinod Kumar Dhaaka, Vice President, GA Head-Ajmer, Pali, Rajsamand, Indraprastha Gas Limited** hereby undertake to the No labour camp will be established on the forest land.

Place: Ajmer

Date:


(सुनील)
उप वन संरक्षक
अजमेर


Vinod Kumar Dhaaka
Signature of User Agency
Vice President
with Seal
GA Head- Ajmer, Pali, Rajsamand
Indraprastha Gas Limited

Full title of the Project: "Laying of Under ground of 8"/12" Dia Carbon Steel Gas Pipeline Along the NH-8 Road Within the Existing Row from Tapping Point NH-8 Jaipur -Ajmer- Bypass Tiraha at Gagwana to Mangliyawas Tapping Point (Length 35.00 Km)in District-Ajmer(Rajasthan) by Indraprastha Gas Limited."

File No: **FP/RJ/Pipeline/147451/2021**

Date of Proposal : **19-09-2021**

Diversion Area : **3.50 Ha.**

UNDERTAKING

I/We **Vinod Kumar Dhaaka, Vice President, GA Head-Ajmer, Pali, Rajsamand, Indraprastha Gas Limited** hereby undertake to the Sufficient firewood, preferably the alternate fuel, will be provided by the User Agency to the labourer after purchasing the same from the State Forest Department or the Forest Development Corporation or any other legal source of alternate fuel.

Place: Ajmer

Date:


(सुनील)
उप वन संरक्षक
अजमेर


Vinod Kumar Dhaaka
Signature of User Agency
Vice President
with Seal
GA Head- Ajmer, Pali, Rajsamand
Indraprastha Gas Limited

Condition No. 10

Full title of the Project: "Laying of Under ground of 8"/12" Dia Carbon Steel Gas Pipeline Along the NH-8 Road Within the Existing Row from Tapping Point NH-8 Jaipur -Ajmer- Bypass Tiraha at Gagwana to Mangliyawas Tapping Point (Length 35.00 Km)in District-Ajmer(Rajasthan) by Indraprastha Gas Limited."

File No: **FP/RJ/Pipeline/147451/2021**

Date of Proposal : **19-09-2021**

Diversion Area : **3.50 Ha.**


UNDERTAKING

I/We **Vinod Kumar Dhaaka, Vice President, GA Head-Ajmer, Pali, Rajsamand, Indraprastha Gas Limited** hereby undertake to the boundary of the diverted forest land will be suitably demarcated on ground at the project cost, as per the directions of the concerned Divisional Forest Officer.

Place: Ajmer

Date:


(सुनील)
उप वन संरक्षक
अजमेर


Signature of User Agency
with Seal
Vinod Kumar Dhaaka
Vice President
GA Head- Ajmer, Pali, Rajsamand
Indraprastha Gas Limited

Condition No. 11

Full title of the Project: "Laying of Under ground of 8"/12" Dia Carbon Steel Gas Pipeline Along the NH-8 Road Within the Existing Row from Tapping Point NH-8 Jaipur -Ajmer- Bypass Tiraha at Gagwana to Mangliyawas Tapping Point (Length 35.00 Km)in District-Ajmer(Rajasthan) by Indraprastha Gas Limited."

File No: **FP/RJ/Pipeline/147451/2021**

Date of Proposal : **19-09-2021**

Diversion Area : **3.50 Ha.**


UNDERTAKING

I/We **Vinod Kumar Dhaaka, Vice President, GA Head-Ajmer, Pali, Rajsamand, Indraprastha Gas Limited** hereby undertake to the No additional or new path will be constructed inside the forest area for transportation of construction materials for execution of the project work.

Place: Ajmer

Date:


(सुनील)
उप वन संरक्षक
अजमेर


Signature of User Agency
with Seal
Vinod Kumar Dhaaka
Vice President
GA Head- Ajmer, Pali, Rajsamand
Indraprastha Gas Limited

Condition No. 12

Full title of the Project: "Laying of Under ground of 8"/12" Dia Carbon Steel Gas Pipeline Along the NH-8 Road Within the Existing Row from Tapping Point NH-8 Jaipur -Ajmer- Bypass Tiraha at Gagwana to Mangliyawas Tapping Point (Length 35.00 Km)in District-Ajmer(Rajasthan) by Indraprastha Gas Limited."

File No: **FP/RJ/Pipeline/147451/2021**

Date of Proposal : **19-09-2021**


Diversion Area : **3.50 Ha.**


UNDERTAKING

I/We **Vinod Kumar Dhaaka, Vice President, GA Head-Ajmer, Pali, Rajsamand, Indraprastha Gas Limited** hereby undertake to the period of diversion under this approval will be co-terminus with the period of lease to be granted in favour of the user agency or the project life, whichever is less.

Place: Ajmer

Date:


(सुनील)
उप वन संरक्षक
अजमेर


Signature of User Agency
with Seal
GA Head- Ajmer, Pali, Rajsamand
Indraprastha Gas Limited

Condition No. 13

Full title of the Project: "Laying of Under ground of 8"/12" Dia Carbon Steel Gas Pipeline Along the NH-8 Road Within the Existing Row from Tapping Point NH-8 Jaipur -Ajmer- Bypass Tiraha at Gagwana to Mangliyawas Tapping Point (Length 35.00 Km)in District-Ajmer(Rajasthan) by Indraprastha Gas Limited."

File No: **FP/RJ/Pipeline/147451/2021**

Date of Proposal : **19-09-2021**

Diversion Area : **3.50 Ha.**


UNDERTAKING

I/We **Vinod Kumar Dhaaka, Vice President, GA Head-Ajmer, Pali, Rajsamand, Indraprastha Gas Limited** hereby undertake to the forest land will not be used for any purpose other than that specified in the project proposal.

Place: Ajmer

Date:


(सुनील)
उप वन संरक्षक
अजमेर


Signature of Vinod Kumar Dhaaka
Vice President
GA Head- Ajmer, Pali, Rajsamand
Indraprastha Gas Limited

Full title of the Project: "Laying of Under ground of 8"/12" Dia Carbon Steel Gas Pipeline Along the NH-8 Road Within the Existing Row from Tapping Point NH-8 Jaipur -Ajmer- Bypass Tiraha at Gagwana to Mangliyawas Tapping Point (Length 35.00 Km)in District-Ajmer(Rajasthan) by Indraprastha Gas Limited."

File No: FP/RJ/Pipeline/147451/2021

Date of Proposal : 19-09-2021

Diversion Area : 3.50 Ha.

UNDERTAKING

I/We **Vinod Kumar Dhaaka, Vice President, GA Head-Ajmer, Pali, Rajsamand, Indraprastha Gas Limited** hereby undertake to the forest land proposed to be diverted will under no circumstances be transferred. to any other agencies, department or person without prior approval of Govt. of India.

Place: Ajmer

Date:

02
(सुनील)
उप वन संरक्षक
अजमेर

Signature of User Agency
with Seal
Vinod Kumar Dhaaka
Vice President
GA Head- Ajmer, Pali, Rajsamand
Indraprastha Gas Limited

Full title of the Project: "Laying of Under ground of 8"/12" Dia Carbon Steel Gas Pipeline Along the NH-8 Road Within the Existing Row from Tapping Point NH-8 Jaipur -Ajmer- Bypass Tiraha at Gagwana to Mangliyawas Tapping Point (Length 35.00 Km)in District-Ajmer(Rajasthan) by Indraprastha Gas Limited."

File No: **FP/RJ/Pipeline/147451/2021**

Date of Proposal : **19-09-2021**

Diversion Area : **3.50 Ha.**


UNDERTAKING

I/We **Vinod Kumar Dhaaka, Vice President, GA Head-Ajmer, Pali, Rajsamand, Indraprastha Gas Limited** hereby undertake to the User Agency will submit the annual self compliance report in respect of the above stated conditions to the State Government and Integrated Regional Office, Jaipur by the end of March every year.

Place: Ajmer

Date:


(सुनील)
उप वन संरक्षक
अजमेर


Signature of User Agency
Vice President
with Seal
GA Head- Ajmer, Pali, Rajsamand
Indraprastha Gas Limited

Full title of the Project: "Laying of Under ground of 8"/12" Dia Carbon Steel Gas Pipeline Along the NH-8 Road Within the Existing Row from Tapping Point NH-8 Jaipur -Ajmer- Bypass Tiraha at Gagwana to Mangliyawas Tapping Point (Length 35.00 Km)in District-Ajmer(Rajasthan) by Indraprastha Gas Limited."

File No: FP/RJ/Pipeline/147451/2021

Date of Proposal : 19-09-2021

Diversion Area : 3.50 Ha.

UNDERTAKING

I/We **Vinod Kumar Dhaaka, Vice President, GA Head-Ajmer, Pali, Rajsamand, Indraprastha Gas Limited** hereby undertake to the User Agency will comply with all the provisions of the all Acts, Rules, Regulations, Guidelines, Hon'ble Court Order (s) and NGT Order (s) Pertaining to this project, if any, for the time being in force, as applicable to the project.

Place: Ajmer

Date:


(सुनील)
उप वन संरक्षक
अजमेर


Vinod Kumar Dhaaka
Signature of User Agency
Vice President
GA Head- Ajmer, Pali, Rajsamand
Indraprastha Gas Limited

Full title of the Project: "Laying of Under ground of 8"/12" Dia Carbon Steel Gas Pipeline Along the NH-8 Road Within the Existing Row from Tapping Point NH-8 Jaipur -Ajmer- Bypass Tiraha at Gagwana to Mangliyawas Tapping Point (Length 35.00 Km)in District-Ajmer(Rajasthan) by Indraprastha Gas Limited."

File No: FP/RJ/Pipeline/147451/2021

Date of Proposal : 19-09-2021

Diversion Area : 3.50 Ha.


UNDERTAKING

I/We **Vinod Kumar Dhaaka, Vice President, GA Head-Ajmer, Pali, Rajsamand, Indraprastha Gas Limited** hereby undertake to the Violation of any of these conditions will amount to violation of Forest (Conservation) Act, 1980 and action would be taken as per the MoEF&CC Guideline F.No. 11-42/2017-FC dt 29/01/2018.

Place: Ajmer

Date:


(सुनील)
उप वन संरक्षक
अजमेर


Signature of User Agency
with Seal
Vice President
GA Head- Ajmer, Pali, Rajsamand
Indraprastha Gas Limited

Full title of the Project: "Laying of Under ground of 8"/12" Dia Carbon Steel Gas Pipeline Along the NH-8 Road Within the Existing Row from Tapping Point NH-8 Jaipur -Ajmer- Bypass Tiraha at Gagwana to Mangliyawas Tapping Point (Length 35.00 Km)in District-Ajmer(Rajasthan) by Indraprastha Gas Limited."

File No: FP/RJ/Pipeline/147451/2021

Date of Proposal : 19-09-2021

Diversion Area : 3.50 Ha.

UNDERTAKING

I/We **Vinod Kumar Dhaaka, Vice President, GA Head-Ajmer, Pali, Rajsamand, Indraprastha Gas Limited** hereby undertake to the Any other condition that the Ministry of Environment, Forests & Climate Change may stipulate from time to time in the interest of conservation, protection and development of forests & wildlife.

Place: Ajmer

Date:

02
(सुनील)
उप वन संरक्षक
अजमेर

Vinod Kumar Dhaaka
Signature of User Agency
GA Head- Ajmer, Pali, Rajsamand
Indraprastha Gas Limited

Full title of the Project: "Laying of Under ground of 8"/12" Dia Carbon Steel Gas Pipeline Along the NH-8 Road Within the Existing Row from Tapping Point NH-8 Jaipur -Ajmer- Bypass Tiraha at Gagwana to Mangliyawas Tapping Point (Length 35.00 Km)in District-Ajmer(Rajasthan) by Indraprastha Gas Limited."

File No: **FP/RJ/Pipeline/147451/2021**

Date of Proposal : **19-09-2021**

Diversion Area : **3.50 Ha.**


UNDERTAKING

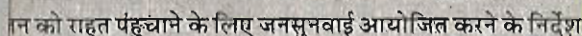
I/We **Vinod Kumar Dhaaka, Vice President, GA Head-Ajmer, Pali, Rajsamand, Indraprastha Gas Limited** hereby undertake to the compliance report will be uploaded one-portal (<https://parivesh.nic.in/>)

Place: Ajmer

Date:


(सुनील)
उप वन संरक्षक
अजमेर


Vinod Kumar Dhaaka
Vice President
Signature of User Agency
GA Head- Ajmer, Pali, Rajsamand
with Seal
Indraprastha Gas Limited



रास्ते पर अतिक्रमण की मौका जांच अतिरिक्त जिला कलक्टर प्रथम द्वारा परिवादी की उपस्थिति में किया जाकर रिपोर्ट तैयार की जाएगी। लोहारवाड़ा में सरपंच द्वारा चबूती तोड़ने के प्रकरण के सम्बन्ध में गुरुवार शाम 5 बजे विकास अधिकारी द्वारा मौका निरीक्षण किया जाएगा। गोविंदगढ़ में सार्वजनिक भूमि पर अवैध निर्माण के सम्बन्ध में फोटोग्राफी के साथ उपखण्ड एवं ब्लॉक स्तरीय अधिकारियों के द्वारा परिवादी की उपस्थिति में 15 दिनों में रिपोर्ट तैयार की जाएगी। इस अवसर पर पुलिस अधीक्षक विकास शर्मा, अतिरिक्त जिला कलक्टर कैलाश चंद्र शर्मा एवं भावना गाँ, जिला परिषद के मुख्य कार्यकारी अधिकारी मुरारी लाल वर्मा, जिला रसद अधिकारी हेमंत स्वरूप माथुर एवं उपखण्ड अधिकारी महावीर सिंह सहित विभागीय अधिकारी उपस्थित थे।

भवदीय, (अक्षय कुमार वर्मा), उप महा निरीक्षक / क्षेत्रीय अधिकारी

ला मामला नहीं है। इससे पूर्व 4
वरी 2020 को दो आरोपी निखिल
नी और भरत का 280 कांच के
शियों में केटांमाइन बरामद किया
था। ऐसा नहीं कि पुष्कर में चल
इस काले कारोबार की भनक पुष्कर
तस को नहीं हो। कारोबार से जुड़े
गों ने विभिन्न तारीखों पर इन नशे की
ली शीशियों को सरेआम फेंकर
तस को चुनौती भी पेश कर चुके हैं।
फिलहाल इस मामले में गुजरात
तस नशे के नेटवर्क को खंगालने में
है। आरोपियों से हो रही पूछताछ
बाद पुष्कर में और गिरफ्तारियां हो
ती है। इस कार्रवाई के बाद पुष्कर

अभ्यर्थियों को, कला/वाणिज्य/विज्ञान/डिप्लोमा या 60% के साथ समकक्ष (SC/ST/ PwD/थर्ड जेंडर के अभ्यर्थियों के लिए 55%) में 10+2/XII/HSC/PUC परीक्षा उत्तीर्ण होना चाहिए या 2020, 2021 में उससे अधिक होना चाहिए या 2022 में उपस्थित हो रहे हों। अभ्यर्थी को, कक्षा 10 की परीक्षा 60% अंकों के साथ (SC/ST/ PwD/थर्ड जेंडर के अभ्यर्थियों के लिए 55%) उत्तीर्ण होना चाहिए। इस



राजस्थान सरकार

कार्यालय कलक्टर एवं जिला मजिस्ट्रेट, अजमेर

क्रमांक:—कअ/राजस्व/एफआरए/2022/

दिनांक :

बैठक कार्यवाही विवरण

जिला स्तरीय परम्परागत वन निवासी (वन अधिकारों की मान्यता) अधिनियम 2006 एवं नियम 2008 तथा संशोधित नियम 2012 के अन्तर्गत गठित जिला स्तरीय समिति की बैठक दिनांक 21.07.2022 का कार्यवाही विवरण :—

जिला स्तरीय परम्परागत वन निवासी (वन अधिकारों की मान्यता) अधिनियम 2006 एवं नियम 2008 तथा संशोधित नियम 2012 के अन्तर्गत गठित जिला स्तरीय समिति की बैठक दिनांक 21.07.2022 को सायं 04:00 बजे श्रीमान जिला कलक्टर, अजमेर की अध्यक्षता में सम्पन्न हुई। बैठक में प्राप्त निम्न प्रस्ताव पर चर्चा की गई :—

प्रस्ताव :— वाइस प्रेसीडेन्ट (जीए), इन्द्रप्रस्थ गैस लिमिटेड, राजस्थान स्टेट ऑफिस, गौरव पथ, वैशाली नगर, अजमेर ने पत्र क्रमांक 01 दिनांक 29.09.2021 द्वारा अवगत कराया गया कि कम्पनी द्वारा Laying of underground 8"/12" dia carbon steel gas pipeline along the NH-8 road from existing ROW From Ajmer Bypass Tiraha at Gagwana to Mangliyawas Tapping Point का कार्य किया जा रहा है, तथा उक्त कार्य से प्रभावित हो रही तहसील अजमेर उपखण्ड अजमेर के ग्राम गगवाना की 0.2290 है०, ग्राम घूघरा की 0.1850 है०, ग्राम रसूलपुरा की 0.2260 है०, ग्राम गुवारड़ी की 0.2370 है०, ग्राम नारेली की 0.2150 है०, ग्राम बड़ल्या की 0.2100 है०, ग्राम पालरा की 0.2370 है०, ग्राम सेंदरिया की 0.2040 है०, ग्राम पर्वतपुरा की 0.1930 है०, ग्राम बड़गाँव की 0.1820 है०, ग्राम दौराई की 0.2350 है० ग्राम तदीजी 0.1990 है० एवं ग्राम सराधना की 0.2250 है० कुल 2.7790 है० तथा तहसील पीसांगन उपखण्ड पीसांगन के ग्राम केंसरपुरा की 0.2660 है०, ग्राम अर्जुनपुरा खालसा की 0.1720 है०, ग्राम अर्जुनपुरा जागीर की 0.1570 है० व ग्राम मांगलियावास की 0.1280 है० कुल 0.7230 है० (कुल 3.5020 है० वन भूमि) के प्रत्यर्पण तथा एफ आर ए सर्टिफिकेट जारी करने का निवेदन किया है। 3-500

इस सम्बन्ध में उपखण्ड स्तरीय वन अधिकार समिति अजमेर की बैठक दिनांक 15.06.2022 में एवं उपखण्ड स्तरीय वन अधिकार समिति पीसांगन की बैठक दिनांक 30.05.2022 में प्रकरण में एफआरए प्रमाणपत्र जारी करने की अनुशंसा की गयी। जिला स्तरीय वन अधिकार समिति द्वारा उक्त प्रकरण में विचार विमर्श कर यह निर्णय लिया गया कि अजमेर जिले में अनुसूचित जन जाति और अन्य परम्परागत वन निवासी (वन अधिकारों की मान्यता) अधिनियम 2006, नियम 2008 तथा संशोधित नियम 2012 के अन्तर्गत परिभाषित कोई भी अनुसूचित जनजाति एवं अन्य परम्परागत वन निवासी का व्यक्ति/समुदाय उक्त अधिनियम/नियमों के अन्तर्गत देय किसी भी प्रकार के वन अधिकार हेतु उपरोक्त अधिनियम एवं नियम में उल्लेखित पात्रता नहीं रखता है। अतः वाइस प्रेसीडेन्ट (जीए), इन्द्रप्रस्थ गैस लिमिटेड, राजस्थान स्टेट ऑफिस, गौरव पथ, वैशाली नगर, अजमेर द्वारा चाहा जा रहा एफ0आर0ए0 प्रमाण पत्र जारी करने की सहमति प्रदान की जाती है।

मुख्य कार्यकारी अधिकारी,
जिला परिषद, अजमेर

उप वन संरक्षक,
अजमेर

जिला कलक्टर,
अजमेर

उपखण्ड अधिकारी
अजमेर जिला अजमेर

उपखण्ड अधिकारी
पीसांगन जिला अजमेर

वाइस प्रेसीडेन्ट (जीए)
इन्द्रप्रस्थ गैस लि, अजमेर

(सुनील)
उप वन संरक्षक
अजमेर

Form- 1
(for linear projects)
Government of Rajasthan

Office of the District Collector Ajmer

No. क.अ./संजव/2022/111G3.

Dated. 22/07/2022.

TO WHOM SO EVER IT MAY CONCERN

In compliance of the Ministry of Environment and Forests (MoEF), Government of India's letter No. 11-9/98-FC (pt) dated 3rd August 2009 wherein the MoEF issued guidelines on submission of evidences for having initiated and completed the process of settlement of rights under the Scheduled Tribes and Other Traditional Forest Dwellers (Recognition Of Forest Rights) Act, 2006 (FRA for short) on the forest land proposed to be diverted for non-forest purposes read with MoEF's letter dated 5th feb.2013, wherein MoEF issued certain relaxation in respect of linear projects, it is certified that **Total 2.7770 Hectare of forest land in Village Gagwana, Ghooghra, Rasulpura, Guwaradi, Nareli, Badlya, Palra, Sendriya, Parbatpura, Badgaon, Daurai, Tabiji, Saradhana of Tehsil Ajmer forest division Ajmer & Total 0.7230 Hectare of Forest Land of Village Kesarpura, Arjunpura Khalsa, Arjunpura Jagir, Mangliyawas of Tehsil Peesangan Forest Division Ajmer (Total 3.5000 Hectare)** proposed to be diverted in favour of Vice President (GA)] Indraprastha Gas Ltd. Rajasthan State Office, Plont No. 248, 1st Floor, ASC Road, Gaurav Path, Vaishali Nagar, Ajmer for Laying of underground 8"/12" dia carbon steel gas pipeline along the NH-8 road form existing ROW From Ajmer Bypass Tiraha at Gagwana to Mangliyawas Tapping Point

It is further certified that :

- (d) the complete process for identification and settlement of rights under the FRA has been carried out the entire **3.5000Hectare** of forest area proposed for diversion. There are no such Forest Dwellers Scheduled Tribes persons residing in the proposed area with rights Scheduled Tribe and other Traditional forest Dwellers (Recognition of Forest rights) Act 2006. A copy of records of all consultations and Sub-division Level Committee(s) and the District Level Committee are enclosed as **annexure 1** to **annexure**.
- (e) the diversion of forest land for facilities managed by the government as required under section 3(2) of the FRA have been completed.
- (f) the proposal does not involve recognised rights of Primitive Tribal Groups and Pre-agricultural communities.

Encl : As above



02
(सुनील)
उप वन संरक्षक
अजमेर


(Ansh Deep)
District Collector, AJMER

कार्यालय उपखण्ड अधिकारी पीसागुन जिला अजमेर

क्रमांक / उपखणी / राजस्व / 2022 / 1603
निमित्त :-

दिनांक : 30/05/22

श्रीमान् अति कलक्टर (प्रशासन) एवं
प्रभारी अधिकारी , राजस्व शाखा
कलेक्ट्रेट , अजमेर।

विषय :- FOREST LAND DIVERSION PROPOSAL FOR 3.50 HECTARE
FOREST LAND FOR LAYING OF UNDERGROUND 8"X12" DIA
CARBON STEEL GAS PIPELINE ALONG THE NH -8 ROAD WITHIN
THE EXISTING ROW FROM TAPPING POINT NH-8 JAIPUR AJMER
BYPASS TIRAHAT AT GAGWANA TO MANGLIYAWAS TAPPING
POINT (LENGTH 35-00 KM) IN DISTRICT AJMER

प्रसंग - श्रीमान् के पत्रांक / कअ/राजस्व / 2022 / 8317-18 दिनांक 23.05.2022 के क्रम में ;

उपरोक्त विषयान्तर्गत एवं संदर्भित पत्र के क्रम में निवदेन है कि उपखण्ड क्षेत्र पीसागुन के ग्राम
मंगलियावास, केसरपुरा, अर्जुनपुरा खालसा, अर्जुनपुरा जागीर में संबंधित इन्द्रप्रस्थ गैस द्वारा LAYING OF
UNDERGROUND 8"X12" DIA CARBON STEEL GAS PIPELINE ALONG THE NH -8
ROAD WITHIN THE EXISTING ROW FROM TAPPING POINT NH-8 JAIPUR AJMER
BYPASS TIRAHAT AT GAGWANA TO MANGLIYAWAS TAPPING POINT (LENGTH 35-
00 KM) IN DISTRICT AJMER का कार्य किया जा रहा है। इस कार्य हेतु उपखण्ड क्षेत्र पीसागुन के
ग्राम मंगलियावास, केसरपुरा, अर्जुनपुरा खालसा व अर्जुनपुरा जागीर की कुल 0.723 हे भूमि प्रभावित होगी
जो कि राष्ट्रीय राजमार्ग प्राधिकरण हेतु आवष्य भूमि क आरओडब्ल्यू में स्थित है।

श्रीमान् से प्राप्त निर्देशों की पालना में इस हेतु उपखण्ड स्तरीय वन अधिकार समिति की बैठक
दिनांक 30.05.2022 को आयोजित की गयी। समिति की बैठक का कार्यवाही विवरण, एफ.आर.ए. सर्टिफिकेट
जारी करने बाबत अनापत्ति इस पत्र के साथ सलग्न कर श्रीमान् की सेवा में अग्रिम कार्यवाही हेतु सादर
प्रार्थित है।

सलग्न - उपर्युक्तानुसार।

(प्रियंक बडगुजर)
उपखण्ड अधिकारी
पीसागुन (अजमेर)
दिनांक - 30/05/22

क्रमांक - सम / 2022 / 1604 - 08

प्रतिलिपि - निम्नांकित को सूचनार्थ।

1. परियोजना निदेशक भारतीय राष्ट्रीय राजमार्ग प्राधिकरण अजमेर।
2. थाइस प्रेसीडेंट (जीए) इन्द्रप्रस्थ गैस लि राजस्थान स्टेट ऑफिस प्लॉट नं 248 फार्मेट प्लॉट
अन्नासागर सर्व्युलर रोड गौरव प्रथ पैशागुन अजमेर।
3. तहसीलदार पीसागुन
4. विकास अधिकारी प्रशासन।
5. क्षेत्रीय वन अधिकारी वन विभाग नसरगढ़

उपखण्ड अधिकारी
पीसागुन (अजमेर)

(सुनील)
उप वन संरक्षक
अजमेर

कार्यालय उपखण्ड अधिकारी पीसांगन जिला अजमेर

बैठक कार्यवाही विवरण

उपखण्ड स्तरीय परम्परागत वन निवासी (वन अधिकारों की मान्यता) अधिनियम 2006 एवं नियम 2008 तथा संशोधित नियम 2012 के अन्तर्गत गठित उपखण्ड स्तरीय समिति की बैठक दिनांक 30/05/2022 का कार्यवाही विवरण -

उपखण्ड स्तरीय परम्परागत वन निवासी (वन अधिकारों की मान्यता) अधिनियम 2006 एवं नियम 2008 तथा संशोधित नियम 2012 के अन्तर्गत गठित उपखण्ड स्तरीय समिति की बैठक दिनांक 30/05/2022 को दोपहर 01.00 बजे उपखण्ड अधिकारी पीसांगन की अध्यक्षता में सम्पन्न हुई। बैठक में प्राप्त निम्न प्रस्ताव की चर्चा की गई।

1. प्रस्ताव :- श्रीमान् जिला कलक्टर महोदय अजमेर के पत्र क्रमांक / कअ/राजस्व/2022/8317-18 दिनांक 23/05/2022 एवं इन्द्रप्रस्थ गैस लि. अजमेर द्वारा पत्रांक आईजीएल/अजमेर/डीसी/18052022/03 दिनांक 18/05/2022 से अवगत कराया गया कि इन्द्रप्रस्थ गैस द्वारा गैस पाईप लाईन बिछाने का कार्य किया जा रहा है। जो कि एन.एच. 8 के आरओडब्ल्यू में रोड के साईड में डाली जायेगी जिससे प्रभावित हो रही ग्राम कंसरपुरा की 0.2660 हैक्टेयर, अर्जुनपुरा खालसा की 0.1720 हैक्टेयर, अर्जुनपुरा जागीर(गढी) की 0.1570 हैक्टेयर व ग्राम मांगलियावास की 0.1280 हैक्टेयर वन भूमि के प्रत्यर्पण का एफ.आर.ए. सर्टिफिकेट जारी करने का निवेदन किया है।

समिति द्वारा उक्त प्रकरण में विचार विमर्श कर यह निर्णय लिया गया कि पीसांगन उपखण्ड में अनुसूचित जनजाति और अन्य परम्परागत वन निवासी (वन अधिकारों की मान्यता) अधिनियम 2006 एवं नियम 2008 संशोधित नियम 2012 के अन्तर्गत परिभाषित कोई अनुसूचित जनजाति एवं अन्य परम्परागत वन निवासी का व्यक्ति/समुदाय उक्त अधिनियम/नियमों के अन्तर्गत दायर किए गए प्रकरणों में वन अधिकार हेतु उपरोक्त अधिनियम एवं नियमों में उल्लेखित पात्रता नहीं रखता है। अतः इन्द्रप्रस्थ गैस लि. अजमेर द्वारा वाहा गया एफ.आर.ए. प्रमाण पत्र जारी करने का अनुरोध प्रत्यर्पण की जाती है।

(प्रियंका बडगुजर)
उपखण्ड अधिकारी पीसांगन

(मनूर अली)
वरिष्ठ अधिकारी पीसांगन

(सम्पत गजरा)
विकास अधिकारी पीसांगन

(जितेन्द्र सिंह राठौड़)
क्षेत्रीय वन अधिकारी
नसीराबाद

(सुनील)
मांगलियावास

सरपंच
कंसरपुरा

(अमित)
ग्राम विकास अधिकारी
कंसरपुरा

(अमित)
ग्राम विकास अधिकारी
कंसरपुरा

(अमित)
ग्राम विकास अधिकारी
कंसरपुरा

(अमित)
ग्राम विकास अधिकारी
कंसरपुरा

(अमित)
ग्राम विकास अधिकारी
कंसरपुरा

(अमित)
ग्राम विकास अधिकारी
कंसरपुरा

(अमित)
ग्राम विकास अधिकारी
कंसरपुरा

(सुनील)
उप वन संरक्षक
अजमेर

Form - I
(For linear Projects)
Government of Rajasthan
Office Of Sub Divisional Officer Pisagan Dist. Ajmer
Revenue/2022/

dated :- 30-05-2022


TO WHOM SO EVER IT MAY CONCERN


In compliance of the Ministry of Environment and Forests (MoEF) Government via Letter No. 11-9/98-FC(pt) dated 03 august 2009 wherein the MoEF issued lines on submission of evidences for having initiated and completed the process of settlement of rights under the schedule Tribes and other traditional Dwellers (Recognition of Forest Rights) Act 2006 (FRA for short) on the Forest proposed to be diverted for non-forest purposes read with MoEF's letter dated Feb, 2013, wherein MoEF issued certain relaxation in respect of the linear acts, it is certified that 0.723 hectare of forest land in village Kesarpura(0.2660 hec.), Arjunpura Khalsa(0.1720 hec.), Arjunpura Jageer(0.1570 hec.) and Mangliyawas (0.1280 hec.) Tehsil Pisangan under Forest division Nasirabad proposed to be diverted in favour of Indraprastha Gas Ltd. for Laying of Under ground of 8"/12" Dia Carbon Steel Gas Pipeline Along the NH-8 Road Within the Existing Row from Tapping Point NH-8 Jaipur -Ajmer- Bypass Tiraha at Gagwana to Mangliyawas Tapping Point (Length 35.00 Km) in District-Ajmer(Rajasthan).


Further certified that:

- a) The complete process for identification and settlement of rights under the FRA has been carried out the entire 0.723 hectare of forest area proposed for diversion. There are no such forest Dwellers Scheduled Tribes persons residing in the proposed areas with rights Scheduled Tribes and other traditional forest dwellers (Recognition of Forest Rights) Act 2006. A copy of records of all consultations and Sub-division Level Committee(s) are enclosed as Annexure I.
- b) The diversion of the forest land for facilities managed by the government as required under section 3(2) of the FRA have been completed and the gram samithi have given their consent to it.
- c) The proposal does not involve recognised of Primitive Tribal Groups and Pre-agricultural communities.

As above


Hender Singh Rathore
RFO (Nasirabad)


Anshul Choudhary
AM (IGL)






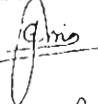







Priyanka Badgular
Sub Divisional Officer
Pisangan Dist. Ajmer


(सुनील)
उप वन संरक्षक
अजमेर

कार्यालय उपखण्ड अधिकारी पीसांगन जिला अजमेर

— उपरिस्थिति विवरण —

परम्परागत वन निवासी (वन अधिकारों की मान्यता) अधिनियम 2006 एवं नियम 2008 तथा संशोधित नियम 2012 के अन्तर्गत उपखण्ड स्तरीय कमेटी की बैठक दिनांक 30.05.2022 का दोपहर 01.00 बजे आयोजित की गई जिसमें निम्नलिखित सदस्य / अधिकारीगण / कर्मचारीगण उपस्थित हुए -

क्र.सं.	नाम अधिकारी	पदनाम	मोबाईल नम्बर	हस्ताक्षर
1	Priyanka Badgajkar	SDM	—	
2	Manzoor Ali	TAR		
3	Jitendra Singh Rathore	पैरिजियन ऑफिसर	9929239623	
4	गिरधर सिंह राठौर	I.L.R. गौतमिनाथ	9414668162	
5	अहिपाल सिंह	प. नं. - केसरपुरा	6378955314	
6	सुमन कवर	पम्बरी अफिशियल	8079069992	
7	अशोक पुनि मा	U.D.O. केसरपुरा	9001100312	
8	रमेश शर्मा	U.D.O. गौतमिनाथ	9461204677	
9	हुसैन सिंह	सरपंच सांगलियावा	9950128847	
10	मोहम्मद अली	प. नं. -)		
11	समिर गांधी	BCC - Pisangan	759420147	
12	Likhanu Rana	नाम - N. S. R. R. R.	9413825522	

८९
(सुनील)
उप वन संरक्षक
अजमेर

कार्यालय उपखण्ड अधिकारी एवं उपखण्ड मजिस्ट्रेट, अजमेर

क्रमांक / दिनांक / संख्या : 2022 / 2453

दिनांक 15/6/22

विषय :-


श्रीमान आति कलक्टर (प्रशासन) एवं
प्रभासी अधिकारी राजस्व शाखा
कलेक्ट्रेट, अजमेर।

विषय :- Forest Land diversion proposal for 3.50 hectare forest land for laying of underground 8" 12" dia carbon steel gas pipeline along the NH-8 road within the existing ROW from tapping point NH-8 Jaipur Ajmer Bypass Thraha at Gagwana to Manghiawas tapping point (length 35.00KM) in Ajmer

प्रमाण श्रीमान जिला कलक्टर, महोदय अजमेर का पत्रांक 8317-18 दिनांक 23.05.2022 एवं 8902 दिनांक 09.06.2022

उपरोक्त विषयान्तर्गत एवं सदर्शित पत्र के क्रम में निवेदन है कि उपखण्ड अजमेर के ग्रामगवना, धूधरा, रसूलपुरा, गुनरडी, नारेली बडल्या, पालरा, सेदरिया पर्वतपुरा, बडगाव, दौराई तबीजी, एवं सराधना ग्रामों में 2.777 हेक्टा भूमि में संबंधित इन्द्रप्रस्थ गैस द्वारा LAYING OF UNDERGROUND 8" 12" DIA CARBON STEEL GAS PIPELINE ALONG THE NH-8 ROAD WITHIN THE EXISTING ROW FROM TAPPING POINT NH-8 JAIPUR AJMER BYPASS THRAHA AT GAGWANA TO MANGHIAWAS TAPPING POINT (LENGTH 35.00KM) IN DISTRICT AJMER का कार्य किया जा रहा है। इस कार्य का 2.777 है भाग राष्ट्रीय राजमार्ग प्राधिकरण हेतु अवाप्त भूमि के आरओडब्ल्यू में स्थित है।

अतः प्रस्तावित भूमि प्रत्यारोपण करने हेतु एफआरए सर्टिफिकेट जारी किया जाय बाबत अनुसूचित जाति, जनजाति एवं अन्य परम्परागत वर्ग निवासियों (यदि कोई हो) को जानकारी दी जा चुकी है कि विवादियों के रुकावट में कोई दावा पेश नहीं होने के संबंध में जाब कर दिनांक 15.06.2022 को उपखण्ड मजिस्ट्रेट केक असीमित की गई जिसका बैठक कार्यवाही विवरण पत्र के साथ संलग्न कर आवश्यक कार्यवाही हेतु प्रेषण का समाप्त प्रेषित है।


(सुनील सिंह)
उप वन संरक्षक
अजमेर


(सुनील)
उप वन संरक्षक
अजमेर





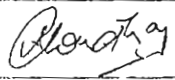

15/06/2022

55

कार्यालय उपखण्ड अधिकारी एवं उपखण्ड मजिस्ट्रेट, अजमेर

-: उपस्थिति विवरण :-

परम्परागत वन निवासी (वन अधिकारों की मान्यता) अधिनियम 2006 एवं नियम 2008 तथा संशोधित नियम 2012 के अन्तर्गत उपखण्ड स्तरीय कमेटी की बैठक दिनांक 15.06.2022 को प्रातः 11.00 बजे आयोजित की गई जिसमें निम्नलिखित अधिकारीगण/कर्मचारीगण उपस्थित हुए

क्र.सं.	नाम अधिकारी	पदनाम	मोबाईल नम्बर	हस्ताक्षर
1.	महावीर सिंह	SDM	774228660	
2.	विजय सिंह	BDO	9411816710	
3.	संजय चौधरी	NHAI	9711319921	
4.	Prati Chouhan	Tdr.	9284096203	
5.	ANSHUL CHOUDHARY	AM(IGL)	8424053271	
6.	Narindra Choudhary	Forester	9782614946	


 (सुनील)
 उप वन संरक्षक
 अजमेर