



ଓଡ଼ିଶା ବିଦ୍ୟୁତ ଶକ୍ତି ସଂଚାରଣ ନିଗମ ଲିମିଟେଡ. ODISHA POWER TRANSMISSION CORPORATION LIMITED

(A Government of Odisha Undertaking)
E.H.T (O&M) DIVISION, JHARSUGUDA
PO:H. Katapali, Dist: Jharsuguda-768202

Telephone: (06645), 214223, E-mail: ehtm.div.jsg@optcl.co.in

Letter No. EHTD/ 1076

Date: 22/11/2022

To

The Divisional Forest Officer,
Sundargarh Forest division.

Sub:- Proposal for Diversion of 7.102 Ha of Revenue forest land for diverting 220 KV Budhipadar- Basundhara transmission Line from Loc. No. 59 to Loc. No. 75 from the premises of Darlipali STPP, NTPC Ltd. in Sundargarh by OPTCL.

Ref:- Stage-I approval Order No-5-ORC312/2017-BHU dt.29/05/2017 of MOEF &CC, Gol

Sir,

With reference to the subjected cited above, please find enclosed the pointwise compliance report of the stage –I approval order No-5-ORC312/2017-BHU dt.29/05/2017 of MOEF & CC along with necessary enclosures.


This is submitted for your onwards necessary action for processing the issuance of final Approval (Stage-II) of the above diversion proposal from MOEF & CC.

Yours Faithfully

Dy. General Manager (EI.)
EHT (O&M) Division, Jharsuguda
Deputy General Manager (EI)
E.H.T. (O&M) Divn., Jharsuguda

C.C. to :

1. Chief Conservator of Forest , Forest diversion & Nodal Officer ,FC Act, O/o the PCCF , Odisha for favour of kind information and necessary action.
2. Copy forwarded to the Regional Chief Conservator of Forest, Rourkela circle, Rourkela for favour of kind information & necessary action.



ଓଡ଼ିଶା ବିଦ୍ୟୁତ ଶକ୍ତି ସଂଚାରଣ ନିଗମ ଲିଡ.

ODISHA POWER TRANSMISSION CORPORATION LIMITED

(A Government of Odisha Undertaking)
E.H.T (O&M) DIVISION, JHARSUGUDA
PO: H. Katapali, Dist: Jharsuguda-768202
Telephone: (06645), 214223, E-mail: ehtm.div.jsg@optcl.co.in

Letter No. EHTD/

Date:

Compliance Report

Diversion of 7.102 Ha of Revenue forest land for diverting 220 KV Budhipadar - Basundhara transmission Line from Loc. No. 59 to Loc. No. 75 from the premises of Darlipali STPP, NTPC Ltd. in Sundargarh by OPTCL.

Point wise Compliance with condition stipulated by MOEF & CC , Govt. of India vide stage-1 forest clearance approval letter No. 5-ORC312/2017-BHU dt. 29.05.2017.

SL No.	Conditions	Compliance	Reference
i	Legal Status of forest land proposed for diversion shall remain unchanged.	Undertaking in this regard is enclosed.	Annexure-i
ii	The State Govt. shall charge the Net Present Value (NPV) of the forest area proposed to be diverted under this proposal from the user agency at the rates as per the orders of Hon'ble Supreme Court of India dated 28.03.2008, 24.04.2008, and 09.05.2008 in writ petition (Civil) No- 202/1995 and the guidelines issued by this Ministry vide its letter No- 5-3/2007-FC dated 05.02.2009 in this regard.	The user agency has deposited the amount of Rs. 57,02,906.00/- as Net Present Value (NPV) for proposed forest land diversion through e-Pay order No - CNAACHKZI4 dt 20.03.2017. A differential NPV amount Rs 30,22,540 /- has been deposited by user agency through bank transaction no. 1064120220802631404 on dated 02/08/2022	Annexure-ii
iii	At the time of payment of the Net Present Value (NPV) at the present rate, the user agency shall furnish an undertaking to pay the additional amount of NPV, If so determined as per the final decision of the Hon'ble Supreme Court of India.	The user agency has submitted an undertaking to pay the additional amount of NPV, If so determined as per the final decision of the Hon'ble Supreme Court of India.	Annexure-iii
iv	Compensatory Afforestation over 7.102 ha of non-forest land identified in plot No. 1264(P) khata No.227(AAA) of Nuadihi village under Lephripara Tahasil of sundargarh district against the area of forest land proposed to be diverted shall be raised and maintained by the State Forest Department at the cost of the User Agency.	The User Agency has deposited the Approved Financial Out-Lay of Rs. 24,11,800/- against 7.29 Ha of Compensatory Afforestation Area through e-Pay order No - CNAACHKZI4 dt 20.03.2017. The User Agency has deposited again Rs 22,76,300 towards differential CA demand through bank transaction no. 1064120220810638200 on 10/08/2022	Annexure-iv
v	The Non-forest land identified for raising compensatory afforestation shall be transferred & mutated in favour of the state forest Dept. before issue of the Stage-II clearance.	Transfer & mutation of identified non forest land for CA is on process. All the details documents required for mutation already submitted to lephripara Tahsil for further action.	
vi	The User agency shall transfer the cost of raising and maintaining the Compensatory Afforestation for 10 years, at the wage rate, to the State Forest Department.	The user agency has deposited an amount of Rs. 24,11,809/- as per demand notice for cost of compensatory Afforestation, development and maintenance for 10 years over 7.29 ha of non-forest land identified in plot No. 1264(P) khata No.227(AAA) of Nuadihi village, through e-Pay order No - CNAACHKZI4 dt 20.03.2017. An amount of Rs 22,76,300/- as differential CA scheme through bank transaction no. 1064120220810638200 on dated 10/08/2022.	Annexure-v

	All the funds received from the user agency under the project shall be transferred online to the ad-hoc CAMPA in the Saving bank account pertaining to the state concerned.	All the funds released from user agency under the projects, directly deposited to the ad-hoc CAMPA in the concern saving bank account. Such as cost of CA,NPV & dwarf scheme has been deposited by the user agency.	
viii	The Royalty of trees need not to be demanded from the User agency as per ministry's letter No. 13-20/2015-CAMPA dated 09.06.2016.	No royalty of trees belongs to forest land demanded from us.	
ix	The User agency shall comply with the guidelines for laying transmission lines through forest area issued by Ministry vide letter No 7-25/2012-FC dated 05.05.2014 and 19.11.2014.	The user agency has submitted an undertaking to comply with the conditions stipulated by Ministry vide letter No 7-25/2012-FC dated 05.05.2014 and 19.11.2014.	Annexure-ix
X	The User agency in consultation with State Forest dept. shall prepare a detail scheme of creation & maintenance of plantation of dwarf species (preferably medicinal plant) in right of way under the transmission line , and provide fund for the execution of the said scheme by State forest dept.	The user agency has deposited an amount of Rs. 22,49,650/- as per demand notice for cost of dwarf plantation Scheme through bank transaction no. 1064120220629604442 dated 29/06/2022.	Annexure-x
Xi	The boundary of the forest land proposed to be diverted shall be demarcated on the ground at the project cost, by erection four feet high reinforced cement concrete pillars, each inscribed with serial number, DGPS coordinates, distance from adjoining pillars etc. as per Ministry's letter No.13-20/2015-CAMPA dated 09.06.2016, the cost of expenditure like boundary walls, stone pillars, demarcation charges, charges for feeling of trees and their transportation to depots shall be deposited with DFO concerned and the work should be undertaken departmentally in order to ensure that task of erection of boundary walls, stone pillars, demarcation charges etc. are undertaken faithfully and in the best interests of the forests before the diversion and handing over of the forest land takes place. The work on these items should be completed within 6 months from the grant of final approval to diversion of forest land.	In compliance to the stipulated condition the boundary of the forest land being diverted has been demarcated on ground by erecting four feet height reinforced cement concrete pillars , each inscribed with its serial no. DGPS coordinates. We have already submitted DGPS map along with soft copy to your good office. Details of pictures of pillars attached in annexure.	Annexure-xi
xii	The State Forest Department/UA shall submit the surveyed sketch map with location and natural reference point of 7.102 ha non forest land identified in Plot No. 1264(P) of Khata No227 (AAA) of Nuadihi village under Lephripara Tahsil of Sundargarh district as proposed for CA, giving the DGPS readings giving the latitude and longitude and distance between them	The DGPS map of no forest land proposed for CA has been submitted.	Annexure-xii
xiii	No labour camp shall be established on the forest land.	Agreed & Undertaking in this regard enclosed.	Annexure-xiii
xiv	The user agency shall provide alternate fuel to the labourers and the staff working at the site as to avoid any damage and pressure on the adjacent forest areas.	Agreed & Undertaking in this regard enclosed.	Annexure-xiv
xv	No additional or new path will be constructed inside the forest area for any activity related the project work	Agreed & Undertaking in this regard enclosed.	Annexure-xv
xvi	Earth or any material shall neither be brought from nor the debris resulting during construction of disposed of the adjoining forest area by the user agency.	Agreed & Undertaking in this regard enclosed.	Annexure-xvi
xvii	The user agency while executing works, shall not fell any tree or damage forest growth in the surrounding forest area in any manner.	Agreed & Undertaking in this regard enclosed.	Annexure-xvii
xviii	The forest land shall not be used for any purpose other than that specified in the proposal and under no circumstances be transferred to any other user	Agreed & Undertaking in this regard enclosed.	Annexure-xviii

	agency, department or person without prior approval of the Ministry of Environment, Forest & Climate Change.		
Xix	The State Government shall complete settlement of rights, in term of the Scheduled Tribes and Traditional Forest Dwellers (Recognition of Forest Rights) Act, 2006, if any, on the forest land to be diverted and submit the documentary evidence as prescribed by this Ministry in its letter No.11-9/1998-FC (pt.) dated 03.08.2009 read with letter No.11-9/1998-FC (pt.) dated 05.02.2013, in support thereof.	Collector & District Magistrate have issued the certificate for Schedule tribes & Traditional Forest Dwellers (Recognition of Forest Rights) act, 2006 of an area of 7.102 Ha. The same has been submitted with forest diversion proposal. Copy of certificate is enclosed.	Annexure-xix
xx	Any other conditions that Ministry of Environment, Forest & Climate Change may stipulate, from time to time, in the interest of conservation, protection and development of forests and wildlife shall be complied by the user agency	Agreed & Undertaking in this regard enclosed.	Annexure-xx
xxi	The user agency and the state Government shall ensure compliance to provisions of the all Acts, Rules, Regulations and Guidelines, for the time being in force, as applicable to the project	Agreed & Undertaking in this regard enclosed.	Annexure-xxi

Place: Jharsuguda

Date: 22.11.2022


 (Signature of User Agency)
 Office seal
 Deputy General Manager (EI)
 E.H.T. (O&M) Divn., Jharsuguda



No.5-ORC/12/2017-BHU

29th May, 2017

To

The Principal Secretary,
Forest & Environment Deptt.,
Govt. of Odisha,
Bhubaneswar.

Sub:

Diversion of 7.102 ha of Revenue forest land for diverting 220 KV Budhipadar-Basundhara transmission line from Location No.59 to Location No.75 from the premises of STPP, Darlipali, NTPC Ltd. in Sundargarh district, Odisha by M/s Odisha Power Transmission Corporation Ltd.

Sir,


I am directed to refer to State Govt. letter No.10F(Cons)13/2016-6170/F&E dated 27.03.2017, No.10379/F&E dated 18.05.2017 and No.10525/F&E dated 19.05.2017 on the above mentioned subject seeking prior approval of the Ministry of Environment, Forest & Climate Change under section 2 of Forest(Conservation) Act, 1980.

After due consideration of the proposal of the State Government and on the basis of decision of Regional Empowered Committee meeting held on 03.05.2017, the Ministry of Environment, Forest & Climate Change hereby conveys 'in-principle' approval for diversion of 7.102 ha of Revenue forest land for diverting 220 KV Budhipadar-Basundhara transmission line from Location No.59 to Location No.75 from the premises of STPP, Darlipali, NTPC Ltd. in Sundargarh district, Odisha by M/s Odisha Power Transmission Corporation Ltd., subject to the fulfilment of the following conditions.

- i) Legal status of forest land proposed for diversion shall remain unchanged.
- ii) The State Govt. shall charge the Net Present Value (NPV) of forest area proposed to be diverted under this proposal from the user agency as per the Orders of Hon'ble Supreme Court of India dated 28.03.2008, 24.04.2008 and 09.05.2008 in Writ Petition (Civil) No.202/1995 and the guidelines issued by this Ministry vide its letter No. 5-3/2007-FC dated 05.02.2009 in this regard. While conveying the compliance of this condition, mention be made of the Eco-class and density of forest for which NPV has been charged.
- iii) At the time of payment of the Net Present Value (NPV) at the present rate, the user agency shall furnish an undertaking to pay the additional amount of NPV, if so determined, as per the final decision of the Hon'ble Supreme Court of India.
- iv) Compensatory afforestation over 7.102 ha of non-forest land identified in Plot No.1264(P) of Khata No.227 (AAA) of Nuadihi village under Lephripara Tahasil of Sundargarh district against the area of forest land proposed to be diverted shall be raised and maintained by the State Forest Department at the cost of the user agency.
- v) The non-forest land identified for raising compensatory afforestation shall be transferred and mutated in favour of the State Forest Department before issue of the Stage-II clearance.

Contd...2

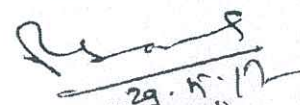
- vi) The user agency shall transfer the cost of raising and maintaining the compensatory afforestation for 10 years, at the current wage rate, to the State Forest Department.
- vii) All the funds received from the user agency under the project shall be transferred online to the Ad-hoc CAMPA in the Saving Bank Account pertaining to the State concerned.
- viii) The royalty of trees need not be demanded from the user agency as per Ministry's letter No.13-20/2015-CAMPA dated 09.06.2016.
- ix) The user agency shall comply with the guidelines for laying transmission lines through forest areas issued by Ministry vide letter No.7-25/2012-FC dated 05.05.2014 and 19.11.2014.
- x) The user agency in consultation with the State Forest Department shall prepare a detailed scheme for creation and maintenance of plantation of dwarf species (preferably medicinal plants) in right of way under the transmission line, and provide funds for execution of the said scheme by the State Forest Department.
- xi) The boundary of the forest land proposed to be diverted shall be demarcated on the ground at the project cost, by erecting four feet high reinforced cement concrete pillars, each inscribed with its serial number, DGPS coordinates, distance from adjoining pillars etc. As per Ministry's letter No.13-20/2015-CAMPA dated 09.06.2016, the cost of expenditure like boundary walls, stone pillars, demarcation charges, charges for felling of trees and their transportation to depots shall be deposited with DFO concerned and the work should be undertaken departmentally in order to ensure that the task of erection of boundary walls, stone pillars, demarcation charges etc. are undertaken faithfully and in the best interests of the forests before the diversion and handing over of the forest land takes place. The work on these items should be completed within 6 months from the grant of final approval to diversion of forest land.
- xii) The State Forest Department/UA shall submit the surveyed sketch map with location and natural reference point of 7.102 ha non-forest land identified in Plot No.1264(P) of Khata No.227 (AAA) of Nuadihi village under Lephripara Tahasil of Sundargarh district as proposed for CA, giving the DGPS readings giving the latitude and longitude and distance between them.
- xiii) No labour camp shall be established on the forest land.
- xiv) The user agency shall provide alternate fuel to the labourers and the staff working at the site so as to avoid any damage and pressure on the adjacent forest areas.
- xv) No additional or new path will be constructed inside the forest area for any activity related to the project work.
- xvi) Earth or any material shall neither be brought from nor the debris resulting during construction be disposed of in the adjoining forest area by the user agency.
- xvii) The user agency while executing works, shall not fell any tree or damage forest growth in the surrounding forest area in any manner.
- xviii) The forest land shall not be used for any purpose other than that specified in the proposal and under no circumstances be transferred to any other user agency, department or person without prior approval of the Ministry of Environment, Forest & Climate Change.



- xix) The State Government shall complete settlement of rights, in term of the Scheduled Tribes and Traditional Forest Dwellers (Recognition of Forest Rights) Act, 2006, if any, on the forest land to be diverted and submit the documentary evidence as prescribed by this Ministry in its letter No.11-9/1998-FC (pt.) dated 03.08.2009 read with letter No.11-9/1998-FC (pt.) dated 05.02.2013, in support thereof.
- xx) Any other conditions that Ministry of Environment, Forest & Climate Change may stipulate, from time to time, in the interest of conservation, protection and development of forests and wildlife shall be complied by the user agency.
- xxi) The user agency and the State Government shall ensure compliance to provisions of the all Acts, Rules, Regulations and Guidelines, for the time being in force, as applicable to the project.

After receipt of the report on compliance to the conditions stipulated above, from the State Government of Odisha, final/Stage-II approval for diversion of the said forest land under Section 2 of Forest (Conservation) Act, 1980 will be issued by this Ministry. **Transfer of forest land to user agency shall not be effected by the State Government of Odisha till final/Stage-II approval for its diversion is issued by the Ministry of Environment, Forest & Climate Change.** However, the State Govt., if it so desires, may allow the user agency for commencement of work as per Ministry guideline issued vide letter No.11-306/2014-FC dated 28.08.2015.

Yours faithfully,


(R.K. Samal)


Conservator of Forests (Central)

Copy to:-

1. The Director, ROHQ, Ministry of Environment, Forest & Climate Change, Indira Paryavaran Bhawan, Agni Block, Aliganj, Jor Bagh Road, New Delhi - 110 003.
2. The Principal Chief Conservator of Forests, Govt. of Odisha, Aranya Bhawan, Chandrasekharapur, Bhubaneswar-751023.
3. The Deputy Manager (Elect.), E.H.T. (O&M) Division, M/s Odisha Power Transmission Limited, At: Budhipadar, P.O: H. Kantapali, Dist: Jharsuguda, Odisha
4. Guard file.


Conservator of Forests (Central)

ଓଡ଼ିଶା ବିଦ୍ୟୁତ ଶକ୍ତି ସଂଚାରଣ ନିଗମ ଲିଃ.



ODISHA POWER TRANSMISSION CORPORATION LIMITED

(A Government of Odisha Undertaking)

E.H.T (O&M) DIVISION, JHARSUGUDA

PO:H. Katapali, Dist: Jharsuguda-768202

Telephone: (06645), 214223, E-mail: ehtm.div.jsg@optcl.co.in

UNDERTAKING

As per condition no.(i) in Stage-I Forest Clearance obtained vide No. 5-ORC312/2017-BHU dated 29th May 2017 for diverting 220 kV Budhipadar - Basundhara transmission line from loc. no. 59 to loc. no. 75 from the premises of darlipali STPP, NTPC Ltd. in sundargarh by OPTCL, I, Deputy General Manager, EHT(O&M) Division Jharsuguda, OPTCL hereby undertake that **"Legal status of Forest Land proposed for Diversion shall remain unchanged"**.

Place: Jharsuguda
Date: 22.11.2022


22.11.2022
(Signature of User Agency)
Office seal



OFFICE OF THE DIVISIONAL FOREST OFFICER, SUNDARGARH FOREST DIVISION

(Phone-06622-272243, FAX-06622-274987, email- dfosngdvn@yahoo.co.in)

Letter No. 3506 4F/Misc. /2017- Dt. 2 /06/2017

To

The Deputy General Manager,(EI.)
EHT (O&T) Division, Burla

Sub: - Proposal for Diversion of 7.102Ha of Revenue forest land for diverting 220 KV Budhipadar-Basundhara transmission Line from Loc. No. 59 to Loc. No. 75 from the premises of Darlipali STPP, NTPC Ltd. in Sundargarh.

Ref: - No.F.No.5-ORC312/2017-BHU dt.29.05.2017 of GOI, Ministry of Environment & Forests

Sir,


With Reference to the subject cited above and as per stipulations No (ii) of the letter of Govt of India, MoEF&CC you are requested to deposit the Net Present Value of the forest area under diversion for the above project as follows:

1. Forest land involved in the project: 7.102 Ha.
2. Density: 0.5
3. Eco-Class-III
4. Rate of NPV per Ha: Rs.803000/-
5. Total Amount of NPV: 7.102 xRs.803000/- = **Rs.5702906/-**

Hence, you are requested to deposit the cost of **Rs.5702906/-** towards the cost of Net Present Value (NPV) in the State Specific CAMPA Account maintained by Govt. of India through "E" Payment in Corporation Bank, CGO Complex, Lodhi Road, New Delhi-110003 by using the Web Portal of Ministry of Environment & Forest (CAMPA) to fulfill condition No.(ii) of Stage-I approval. A copy of guidelines for remittance of CAMPA Funds through Web Portal by the User Agency is enclosed herewith for ready reference. Further, the evidence of depositing the amount may be furnished to the undersigned for further needful action at this end.


Encl As above:-

Yours faithfully,


Divisional Forest Officer,
Sundargarh Forest Division.


Memo No. 3507 4F/Misc. /2017- Dt. 2 /06/2017

Copy forwarded to the Addl. Principal Chief Conservator of Forests, (Forest Diversion & Nodal Officer) Office of the Pr.CCF, Orissa, Bhubaneswar for favour of information and necessary action


Divisional Forest Officer,
Sundargarh Forest Division.

Memo No. 3508 4F/Misc. /2017- Dt. 2 /06/2017

Copy forwarded to the Regional Chief Conservator of Forests, Rourkela Circle, Rourkela for favour of information and necessary action.


Divisional Forest Officer,
Sundargarh Forest Division.



**OFFICE OF THE DIVISIONAL FOREST OFFICER,
SUNDARGARH FOREST DIVISION**



Phone No-06622-272243, E-Mail- dfo.sundargarh@odisha.gov.in

To

No. 4035 /Dated- 20 /06/2022

The Deputy General Manager, (EL)
EHT (O&T) Division, Burla

Sub:- Proposal for Diversion of 7.102 Ha of Revenue forest land for diverting 220 KV Budhipadar-Basundhara transmission Line from Loc. No. 59 to Loc. No. 75 from the premises of Darlipali STPP, NTPC Ltd. in Sundargarh by OPTCL.
-Demand for differential cost of Net Present Value (NPV).

Ref: 1.Stage-I approval Order No. File No. 5-ORC312/2017-BHU dt. 29.05.2017 of MoEF & CC ..
2. This Office Memo No.3506 dt.02.06.2017
3. Memo No.748 dt.12.01.2022 & No.1230 dt.20.01.2022 of CF (Nodal) O/o the PCCF (O).

Sir

With reference to the letter cited above, it is to inform you that, the Hon'ble Supreme Court has directed the MoEF &CC for upward revision of Net Present Value (NPV) rate in compliance of order dated.28.03.2008 in writ petition (Civil) No.202 of 1996 in the matter of T.N.Godavarman Thirumalpad Vrs Union of India & Ministry Guideline dated.05.02.2009, you are liable to pay addl.Net Present Value (NPV) against the diverted forest land over 7.102 ha vide letter under reference.

However, the Net Present Value detail of the Forest area for the above project is furnished below:-

Name of the Forest Division.	Category of Forests	Total area allotted in ha	Canopy Density	Eco-Class	Rate of NPV per ha (in Rs.)	Total amount in Rs.
1	2	3	4	5	6	7
Sundargarh Divn.	Forest land	7.102	0.5	III(DF)	Rs.1228590.00	Rs.8725446.00
	Total:-	7.102	0.5	III(DF)	Rs.12,28,590.00	Rs.87,25,446.00

The total Net Present Value (NPV) of Rs.87, 25,446.00 (Rupees Eighty Seven Lakh Twenty Five Thousand Four Hundred Forty Six) only (already paid Rs.57, 02,906/-) and balance differential amount of NPV is **Rs.3022540/-**. Hence, you are requested to deposit the NPV amount of Rs.30,22,540/- (Rupees Thirty Lakh Twenty Two Thousand Five Hundred Forty) **only** in the state specific CAMPA Account maintained by Govt. of India through "E" payment mode by using the web portal of Ministry of Environment & Forests (CAMPA). Further, the evidence of deposited amount may be furnished to the undersigned for further needful action at this end.

Yours faithfully

[Signature]
Divisional Forest Officer
Sundargarh Forest Division

Memo No. 4036 /Dated 20 /06/2022

Copy forwarded to the Chief Conservator of Forests, Forest Diversion & Nodal Officer, FC Act, O/O the PCCF, Odisha for favour of kind information and necessary action with reference to his Memo No. 1230 dt.20.01.2022.

[Signature]
Divisional Forest Officer
Sundargarh Forest Division.

Memo No. 4037 /Dated 20 /06/2022

Copy forwarded to the Regional Chief Conservator of Forests, Rourkela Circle, Rourkela for favour of kind information and necessary action.

[Signature]
Divisional Forest Officer
Sundargarh Forest Division.



ଓଡିଶା ବିଦ୍ୟୁତ୍ ଶକ୍ତି ସଂଚାରଣ ନିଗମ ଲି.ଟି. ODISHA POWER TRANSMISSION CORPORATION LIMITED

(A Government of Odisha Undertaking)
E.H.T (O&M) DIVISION, JHARSUGUDA
PO: H. Katapali, Dist: Jharsuguda-768202

Telephone: 06645-214223 E-mail: ehtm.div.jsg@optcl.co.in

Letter No. EHTD/ 747 (6)
WE

Date: 02.08.2022

To,

The Divisional Forest Officer,
Sundargarh Forest Division.

Sub: Payment of differential amount of Net Present Value (NPV).

Ref:- Your office letter no. 4035 dated 29.06.2022

Sir,

With reference to the subject cited above, it is to intimate you that the payment of Rs. 30,22,540/- (Rupees Thirty lakhs twenty two thousand five hundred forty) only towards cost of differential amount of Net Present Value (NPV) for diverting 220KV Budhipadar- Basundhara transmission line from Loc. 59 to 75 from the premises of Darlipali STPP, NTPC Ltd. in Sundargarh has been made with Bank Transaction Number **1064120220802631404** on dated 02.08.2022. (Copy enclosed)

Yours faithfully

Encl:- As. above

Dy. General Manager (EI.),
E.H.T (O&M) Divn., Jharsuguda

C.C:-

- 1) Executive Director, Western Zone, Burla for kind information.
- 2) CGM (F) OPTCL, Bhubaneswar for kind information.
- 3) CGM (CMC) OPTCL, Bhubaneswar for kind information.
- 4) G.M (EI.) EHT (O&M) Circle, Burla for kind information.
- 5) NTPC Ltd. for kind information.

AGENCY COPY

यूनियन बैंक ऑफ इंडिया Union Bank of India



Challan for collection of CAMPA fund

Date : 01-08-2022

Client Code.	CAM5082
Location.	ORRISA
Remitter Name.	OPTCL
PIF/Application No.	6486800579
MoEF/SG File No.	5-ORC312/2017-BHU
Address.	Janpath, Bhoynagar Khordha
Remitter Contact No. Email-Id. Mobile No. Landline No.	ehm.div.br1@optcl.co.in 9937554089 674-2390001
Amount(in Rs)	3022540/-
Beneficiary Branch and Code.	Union Bank Of India Lodhi complex (03712)

Amount in Words: Thirty Lakh Twenty-Two Thousand Five Hundred and Forty Rupees Only

Deputy Commissioner (E.I.)
E.H.T. (C&M) Divn., Jharsuguda

Bank Official
(Signature)

Bank's Transaction Number

Branch Stamp

10641202208026-

31404

- Branches should use CMS menu (FCS & CAPS) to process the transaction
- Challan should only be accepted against INST/DD.
- Enter the Remitter Name in Additional Information 1
- Enter the Remitter Mobile number in Additional Information 2

After making successful payment, User Agency

ଓଡ଼ିଶା ବିଦ୍ୟୁତ ଶକ୍ତି ସଂଚାରଣ ନିଗମ ଲିଡ.



ODISHA POWER TRANSMISSION CORPORATION LIMITED

(A Government of Odisha Undertaking)

E.H.T (O&M) DIVISION, JHARSUGUDA

PO:H. Katapali, Dist: Jharsuguda-768202

Telephone: (06645), 214223, E-mail: ehtm.div.jsg@optcl.co.in

UNDERTAKING FOR PAYMENT OF COST OF ADDITIONAL AMOUNT OF NET PRESENT VALUE (NPV)

As per condition no.(iii) in Stage-I Forest Clearance obtained vide Letter No.5-ORC312/2017-BHU dated 29th May 2017 for diverting 220 kV Budhipadar - Basundhara transmission line from loc. no. 59 to loc. no. 75 from the premises of darlipali STPP, NTPC Ltd. in sundargarh by OPTCL, I, Deputy General Manager, EHT(O&M) Division Jharsuguda, OPTCL hereby undertake to **"pay the additional amount of Net Present Value (NPV), as decided at a later date as per the decision of the Supreme Court, in lieu of the forest area diverted for diverting 220 kV Budhipadar - Basundhara transmission line from loc. no. 59 to loc. no. 75 from the premises of darlipali STPP, NTPC Ltd.**

Place: Jhar Suguda

Date: 22.11.2022


(Signature of User Agency)
Office seal



OFFICE OF THE DIVISIONAL FOREST OFFICER, SUNDARGARH FOREST DIVISION.

(Phone-06622-272243, FAX-06622-274987, email- dfosngdvn@yahoo.co.in)

No. 3527 /4F (Misc) /2017 - Dt- 03-06-2017

To

The Deputy General Manager, (E.I.)
EHT (O&T) Division, Burla .

Sub: - Proposal for Diversion of 7.102 Ha. of forest land for diversion of 220KV S/C line on D/C tower from Budhipadar-Basundhara from location no.59 to location no.75 from the premises of M/s NTPC Ltd.Darlipali, Sundargarh.

Ref: - No.F.No.5-ORC312/2017-BHU dt.29.05.2017 of GOI, Ministry of Environment & Forests

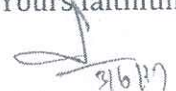
Sir,

This is to inform you that the Addl. Principal Chief Conservator of Forests, Forest Diversion & Nodal Officer, FC Act has approved the Compensatory Afforestation Scheme over 7.29 ha non- forest land identified in Nuadihi village of Uajlpur Range in Sundargarh Forest Division with a financial outlay of Rs. 24, 11,800/- in lieu of diversion of 7.102 ha of forest land for 220 KV/SC in double circuit tower line. In this regard, you are requested to deposit Rs.24, 11,800/- (Rupees twenty four lakh- eleven thousand - eight hundred) Only towards the cost of Compensatory Afforestation (CA) in the State Specific CAMPA Account maintained by Govt. of India through "E" Payment in Corporation Bank, CGO Complex, Lodhi Road, New Delhi-110003 by using the Web Portal of Ministry of Environment & Forests (CAMPA) to fulfil condition No.(v) of Stage-I approval. A copy of guideline for remittance of CAMPA Funds through Web Portal by the User Agency (UA) is enclosed herewith for ready reference. Further, the evidence of deposited the amount may be furnished to the undersigned for further needful action at this end.

This should be treated as most urgent.


Encl:- As above.

Yours faithfully,


Divisional Forest Officer,
Sundargarh Forest Division

Memo No. 3528 / Dated 03-06-2017

Copy forwarded to the Addl. Principal Chief Conservator of Forests, Forest Diversion & Nodal Officer, FC Act/ Regional Chief Conservator of Forests, Rourkela Circle, Rourkela for favour of kind information and necessary action.


Divisional Forest Officer,
Sundargarh Forest Division

03/06/2017-4F (Misc) FC.



**OFFICE OF THE DIVISIONAL FOREST OFFICER,
SUNDARGARH FOREST DIVISION**



Phone No-06622-272243, E-Mail- dfo.sundargarh@odisha.gov.in

No. 4228 /Dated- 02/06/2022

To

The Deputy General Manager, (Elect)
EHT (O&T) Division,
Odisha Power Transmission Corporation Limited,
At:- Budhipadar , Po-H.Kantapali, Dist:-Jharsuguda.

Sub:-

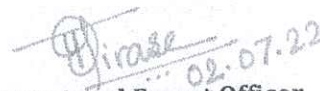
Proposal for Diversion of 7.102 Ha of Revenue forest land for diverting 220 KV Budhipadar-Basundhara transmission Line from Loc. No. 59 to Loc. No. 75 from the premises of Darlipali STPP, NTPC Ltd. in Sundargarh by OPTCL.
- Demand for differential amount of CA Scheme in current wage rate.

Ref: -
Sir


Memo No.12671 dt.27.06.2022 of CF (Nodal), O/o the PCCF & HoFF, Odisha, Bhubaneswar .

With reference to letter cited above, the revised financial outlay of Compensatory Afforestation scheme has been technically approved in current wage rate @ Rs. 326.00 per man days with 10 years maintenance by the Chief Conservator of Forests, Forest Diversion & Nodal Officer, FC-Act and the total financial outlay of the Compensatory Afforestation Scheme of **Rs.46,88,100/-** (Rupees Forty Six Lakh-Eighty Eight Thousand-One Hundred) only vide his Memo No. 12673 dt.27.06.2022 (already paid **Rs.24,11,800/-** vide transaction No.018245 dt.22.06.2017) and balance differential amount of **Rs.22,76,300/-**. Hence you are requested to deposit the amount of Rs.22,76,300/- (Rupees Twenty Two Lakh Seventy Six Thousand Three Thousand) only in the state specific CAMPA Account maintained by Govt. of India through "E" payment mode in Corporation Bank, CGO Complex, Lodhi Road, New Delhi-110003 by using the web portal of Ministry of Environment & Forests (CAMPA). A copy of guideline for remittance of CAMPA funds through web portal by the User Agency (UA) & copy of revised financial outlay is enclosed herewith for ready reference. Further, the evidence of deposited amount may be furnished to the undersigned for further needful action at this end.

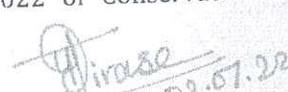
Yours faithfully


02.07.22
Divisional Forest Officer
Sundargarh Forest Division

Memo No. 4229/4F (Misc) /2022- Dated: 02/06/2022.
Copy forwarded to the Chief Conservator of Forests, Forest Diversion & Nodal Officer, FC Act, O/o the PCCF, Odisha for favour of kind information and necessary action with reference to his Memo No. 12671 dt.27.06.2022.


02.07.22
Divisional Forest Officer
Sundargarh Forest Division.

Memo No. 4230/4F (Misc) /2022- Dated: 02/06/2022.
Copy forwarded to the Regional Chief Conservator of Forests, Rourkela Circle, Rourkela for favour of kind information and necessary action with reference to Memo No. 12672 dt.27.06.2022 of Conservator of Forests(Nodal) O/o the PCCF, Odisha .


02.07.22
Divisional Forest Officer
Sundargarh Forest Division.


Financial Outlay for **Compensatory Afforestation Scheme** over **7.29 ha** of non-forest land identified in **Nuadihi** under **Ujalpur Range** of **Lephrpada Tahasil** under **Sundargarh Forest Division** against diversion of 7.102 ha of forest land for construction of 220 KV S/C Line on D/C Tower from **Budhipadar-Basundhara** from location No.59 to Location No.75 from the premises of **M/s NTPC Ltd., Darlipali, Sundargarh**

(Wage rate @Rs.326/- per MD)

Sl No.	Description	Amount (In Rs.)
A	PLANTATION ACTIVITIES: (To be deposited in Adhoc-CAMPA)	
1.	Cost of Block plantation @1600 plants / ha with 18 months old seedling over 7.29 ha @Rs.2,26,871.40 per ha with 10 years maintenance & without provision of fencing	16,53,893.00
2.	Soil Conservation Measures :	
	(i) Staggered Trenches of size (2.5 mt x 0.5 mt x 0.5 mt), 50 nos. per ha over 7.29 ha @ Rs.3260.00 per ha	23,765.00
	(ii) Percolation pit of size (1 mt x 1 mt. x 1mt.), 09 nos. per ha over 7.29 ha @Rs.938.88 per ha	6,844.00
	Total	16,84,502.00
3.	Entry Point Activity / Incentive to VSS @15% of total plantation cost	2,52,675.00
	Total	19,37,177.00
4.	Add Escalation Cost (20%)	3,87,435.00
	Total	23,24,612.00
5.	Cost of Angle Iron & Chain Link wire mesh fencing for 1.2 Kms @Rs.4,40,299/- per 250 mts / ha with 10 years maintenance (As per approved one time cost norm for CA)	21,13,435.00
	Total (A)	44,38,047.00 or rounded off to 44,38,100.00
B	INFRASTRUCTURE (To be provided in kinds):	
1.	TV and Slide Projector for Nodal Wing to analyse proposals in DSS	2,50,000.00
	Total (B)	2,50,000.00
	Grand Total (A+B)	46,88,100.00

(Rupees Forty six lakhs eighty eight thousand one hundred) only

Approved


Chief Conservator of Forests
Forest Diversion & Nodal Officer, F.C. Act

Chief Conservator of Forests
Forest Diversion & Nodal Officer, FC Act



ଓଡିଶା ବିଦ୍ୟୁତ୍ ଶକ୍ତି ସଂଚାରଣ ନିଗମ ଲି.ଟି. ODISHA POWER TRANSMISSION CORPORATION LIMITED

(A Government of Odisha Undertaking)
E.H.T (O&M) DIVISION, JHARSUGUDA
PO: H. Katapali, Dist: Jharsuguda-768202

Telephone: 06645-214223 E-mail: ehtm.div.jsg@optcl.co.in

Letter No. EHTD/ 787(6)

Date: 12.08.2022

To,

The Divisional Forest Officer,
Sundargarh Forest Division.

Sub: Payment of balance differential amount of CA scheme in current wage rate.

Ref:- Your office letter no. 4228 dated 02.07.2022

Sir,

With reference to the subject cited above, it is to intimate you that the payment of Rs. 22,76,300/- (Rupees twenty two lakhs seventy six thousand three hundred) only towards balance differential amount of CA scheme in current wage rate for diverting 220KV Budhipadar- Basundhara transmission line from Loc. 59 to 75 from the premises of Darlipali STPP, NTPC Ltd. in Sundargarh has been made with Bank Transaction Number **1064120220810638200** on dated 10.08.2022. (Copy enclosed)

Yours faithfully

Encl:- As. above

Dy. General Manager (EI.),
E.H.T (O&M) Divn., Jharsuguda

C.C:-

- 1) Executive Director, Western Zone, Burla for kind information.
- 2) CGM (F) OPTCL, Bhubaneswar for kind information.
- 3) CGM (CMC) OPTCL, Bhubaneswar for kind information.
- 4) G.M (EI.) EHT (O&M) Circle, Burla for kind information.
- 5) NTPC Ltd. for kind information.

AGENCY COPY



Challan for collection of CAMPA fund

Date : 09-08-2022

Client Code.	CAM5082
Location.	ORRISA
Remitter Name.	OPTCL
PIF/Application No.	6486800704
MoEF/SG File No.	5-ORC312/2017-BHU
Address.	Janpath, Bhoingar Khordha
Remitter Contact No. Email-Id. Mobile No. Landline No.	ehm.div.br@optcl.co.in 9937554089 674-2390001
Amount(in Rs)	2276300/-
Beneficiary Branch and Code.	Union Bank Of India Lodhi complex (03712)

Amount in Words Twenty-Two Lakh Seventy-Six Thousand
Three Hundred Rupees Only

Satish Chandra Rout
Deputy General Manager
(Signature)
E.H.T. (O&M) Divn., Jharkhand


Bank Official
(Signature)

Bank's Transaction Number 1064120220810638 200	Branch Stamp
--	------------------

- Branches should use CMS menu (FGS & CAPS) to process the transaction
- Challan should only be accepted against INST/DD.
- Enter the Remitter Name in Additional Information 1
- Enter the Remitter Mobile number in Additional Information 2

After making successful payment, User Agencies may

Note: After making the required payment through chal then kindly mail a copy of your challan with transacti
Email: epurse@unionbankofindia.com



ଓଡିଶା ବିଦ୍ୟୁତ୍ ଶକ୍ତି ସଂଚାରଣ ନିଗମ ଲି.ଃ.
ODISHA POWER TRANSMISSION CORPORATION LIMITED
(A Government of Odisha Undertaking)
E.H.T (O&M) DIVISION, JHARSUGUDA
PO: H. Katapali, Dist: Jharsuguda-768202
Telephone: 06645-214223 E-mail: ehtm.div.jsg@optcl.co.in

Letter No. EHTD/ 929(5)

Date: 28.09.2022

To

The Divisional Forest Officer,
Sundargarh forest Division.
District, Sundargarh

Sub:- Proposal for Diversion of 7.102 Ha of Revenue forest land for diverting 220 KV Budhipadar- Basundhara transmission Line from Loc. No. 59 to Loc. No. 75 from the premises of Darlipali STPP, NTPC Ltd. in Sundargarh by OPTCL.

Ref:- Stage-I approval Order No-5-ORC312/2017-BHU dt.29/05/2017 of MOEF & CC.

With reference to the subject cited above as per condition No.(V) of stage -I approval order No-5-ORC312/2017-BHU dt.29/05/2017 of MOEF & CC, the identified non-forest land for raising compensatory shall be transferred & mutated in favour of state forest dept. Details of identified land for mutation.

Mouza	Khata No.	Plot no.	Total area(Ac)	Identified Area(Ac)	Identified Area(Ha)
Nuadhi	227	1264	27	18	7.102

This is for your kind information & necessary action please.



- Enclosed
1. Form-1A - 4 copy
 2. Revenue map -4 cpy
 3. DGPS Map- 4 Copy.

Yours faithfully

Dy. General Manager (El.),
E.H.T. (O&M) Divn, Jharsuguda

C.C to:-

- 1) Executive Director Western Zone, OPTCL, Burla.
- 2) Chief General Manager (CMC) OPTCL, BBSR.
- 3) General Manager (El.) EHT (O&M) Circle, OPTCL, Burla.
- 4) SDO T/L Sub-Division, Budhipadar.



**OFFICE OF THE DIVISIONAL FOREST
OFFICER,
SUNDARGARH FOREST DIVISION**



**Phone No-06622-272243, E-Mail-
dfo.sundargarh@odisha.gov.in**

No. 5995 /Dated- 29 / 09/2022

To

The Tehsildar,
Lephripa Tahasil.

Sub:- Proposal for Diversion of 7.102 Ha of Revenue forest land for diverting 220 KV Budhipadar- Basundhara transmission line from Loc. No. 59 to Loc. No. 75 from the premises of Darlipali STPP, NTPC Ltd. in Sundargarh by OPTCL.

-Submission of Alienation & Mutation Proposal over 7.102 at village-Nuadihi.

Ref: - 1. Stage-I approval Order No. File No. 5-ORC312/2017-BHU dt. 29.05.2017 of the MoEF & CC,
2. Letter No. 929 dt. 28.09.2022 of Dy. General Manager (El.) EHT (O&M) Divn, Jharsuguda.

Sir,

With reference to the letter no. cited above, as per stage-I condition No. V of Stage-I approval order No. File No. 5-ORC312/2017-BHU dt. 29.05.2017 and allotment letter No. 357 dt. 18.03.2017 of Addl. District Magistrate, Sundargarh and the requisition of alienation proposal for transfer and mutation of compensatory afforestation land over of 17.54 Acres or 7.102 Ha of non-forest Govt. land in Village Nuadihi regarding change of classification of the applied land is enclosed herewith.

The detail of land schedule is furnished below:-

LAND SCHEDULE

Tahasil	Village	Khata No.	Plot No.	Kisam	Area proposed for compensatory Afforestation (in Ac.)	Area proposed for compensatory Afforestation (in Ha.)
1	2	3	4	5	6	7
Lephripara	Nuadihi	227	1264	Govt. (AJA)	17.54	7.102
				Total:-	17.54 Acres	7.102 Ha

The Alienation and Mutation proposal along with Form -I (A) and tracing map of applied area in quadruplicate are enclosed herewith and requested to process the alienation and mutation proposal for early submission of Draft Notification Proposal to Government for declaration of Reserve Forest (RF) under Section-4 or Protected Forest (PF) under Section-29 of the Indian Forest Act, 1927.

- Encl:-1. Application in Form- I(A)
2. Tracing Map -4 sets.
3. Copy of allotment letter of Collector, Sundargarh
4. Copy of Stage-I approval Order




Yours faithfully,

(Signature)
Divisional Forest Officer,
Sundargarh Forest Division


Memo No. 5996/4F-Dt: 29 / 09/2022

Copy forwarded to the District Magistrate & Collector, Sundargarh for favour of information and necessary action.


29.09.21
Divisional Forest Officer,
Sundargarh Forest Division


Memo No. 5997/4F-Dt: 29 / 09/2022

Copy forwarded to the Sub-Collector, Sadar , Sundargarh for information and necessary action.



29.09.21
Divisional Forest Officer,
Sundargarh Forest Division

Memo No. 5998/4F-Dt: 29 / 09/2022

Copy forwarded to Dy. General Manager (El.) EHT (O&M) Divn, Jharsuguda for information and necessary action.


29.09.21
Divisional Forest Officer,
Sundargarh Forest Division

ଓଡ଼ିଶା ବିଦ୍ୟୁତ ଶକ୍ତି ସଂଚାରଣ ନିଗମ ଲିଃ.



ODISHA POWER TRANSMISSION CORPORATION LIMITED

(A Government of Odisha Undertaking)

E.H.T (O&M) DIVISION, JHARSUGUDA

PO:H. Katapali, Dist: Jharsuguda-768202

Telephone: (06645), 214223, E-mail: ehtm.div.jsg@optcl.co.in

UNDERTAKING

As per condition no.(ix) in Stage-I Forest Clearance obtained vide Letter No.5-ORC312/2017-BHU dated 29th May 2017 for diverting 220 kV Budhipadar - Basundhara transmission line from loc. no. 59 to loc. no. 75 from the premises of darlipali STPP, NTPC Ltd. in sundargarh by OPTCL, I, Deputy General Manager, EHT(O&M) Division Jharsuguda, OPTCL hereby undertake to **"comply with the guidelines for laying transmission lines through forest areas issued by Ministry vide letter no.7-25/2012-FC dated 05-05-2014 and 19-11-2014"**.

Place: Jharsuguda
Date: 22.11.2022


(Signature of User Agency)
Office seal



OFFICE OF THE DIVISIONAL FOREST OFFICER, SUNDARGARH FOREST DIVISION.
(Phone-06622-272243, FAX-06622-274987, email- dfosngdvn@yahoo.co.in)

Letter No. 400 /4F (Misc) /2022- Dated: 19/01/2022.

To

The Deputy General Manager, (EL)
EHT (O&T) Division, Burla

Sub:-

Proposal for Diversion of 7.102 Ha of Revenue forest land for diverting 220 KV Budhipadar-Basundhara transmission Line from Loc. No. 59 to Loc. No. 75 from the premises of Darlipali STPP, NTPC Ltd. in Sundargarh by OPTCL.

- Demand for Dwarf Plantation Scheme in current wage rate @ Rs. 315.00 per man days.

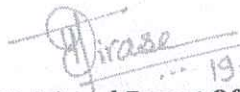
Ref: -

This Office Memo No.364 dt.17.01.2022 & Memo No.218 dt.18.01.2022 of RCCF, Rourkela

Sir

With reference to letter cited above, the **Dwarf Plantation Scheme** has been technically approved in current wage rate @ Rs. 315.00 per man days with 10 years maintenance by the Regional Chief Conservator of Forest Rourkela Circle Rourkela and the total financial outlay of the **Dwarf Plantation Scheme** of **Rs.22,49,650/-** (Rupees Twenty Two Lakh-Forty Nine Thousand-Six Hundred Fifty)only vide his Memo No. 216 dt.18.01.2022. Hence you are requested to deposit the amount of **Rs.22,49,650/-** (Rupees Twenty Two Lakh-Forty Nine Thousand-Six Hundred Fifty)only in the state specific CAMPA Account maintained by Govt. of India through "E" payment mode in Corporation Bank, CGO Complex, Lodhi Road, New Delhi-110003 by using the web portal of Ministry of Environment & Forests (CAMPA). A copy of guideline for remittance of CAMPA funds through web portal by the User Agency (UA) is enclosed herewith for ready reference. Further, the evidence of deposited amount may be furnished to the undersigned for further needful action at this end.

Yours faithfully


19.01.20
Divisional Forest Officer
Sundargarh Forest Division

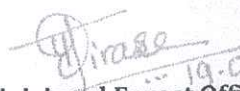
Memo No. 401 /4F (Misc) /2022- Dated: 19/01/2022.

Copy forwarded to the Principal Chief Conservator of Forests, Forest Diversion & Nodal Officer, FC Act, O/O the PCCF, Odisha for favour of kind information and necessary action with reference to Memo No. 217 dt.18.01.2022 of Regional Chief Conservator of Forests, Rourkela Circle, Rourkela.


19.01.20
Divisional Forest Officer
Sundargarh Forest Division.

Memo No. 409 /4F (Misc) /2022- Dated: 19/01/2022.

Copy forwarded to the Regional Chief Conservator of Forests, Rourkela Circle, Rourkela for favour of kind information and necessary action with reference to his Memo No. 216 dt.18.01.2022.


19.01.20
Divisional Forest Officer
Sundargarh Forest Division.



ANNEXURE - X

ଓଡିଶା ବିଦ୍ୟୁତ୍ ଶକ୍ତି ସଂଚାରଣ ନିଗମ ଲି.ଟି.
ODISHA POWER TRANSMISSION CORPORATION LIMITED
(A Government of Odisha Undertaking)
E.H.T (O&M) DIVISION, JHARSUGUDA
PO: H. Katapali, Dist: Jharsuguda-768202
Telephone: 06645-214223 E-mail: ehtm.div.jsg@optcl.co.in

Letter No. EHTD/Cash/ 605

Date: 30/6/22

To,

The Divisional Forest officer,
Sundargarh forest division.
District, Sundargarh

Sub: Payment of CAMPA Fee.

Ref: 1) Your office letter no.400 dt:19.01.2022

Sir,

With reference to the subject cited above, It is intimate you that the payment of Rs. 22,49,650/- (Rupees Twenty two lakh forty nine thousand six hundred fifty) only towards cost of differential Dwarf Plantation scheme for diversion 220KV Budhipadar- Basundhara transmission line from Loc. 59 to 75 from the premises of Darlipali STPP, NTPC Ltd. in Sundargarh has been made with Bank Transaction number-1064120220629604442 Dt-29.06.2022.(Copy enclosed)

The differential CA for the said scheme is not paid as it is to be revised as per MOEF website (copy enclosed) and after revision challan will be generated & payment will be made accordingly.

Yours faithfully

Encl:- As. above

Dy. General Manager (El.),
E.H.T (O&M) Divn., Jharsuguda

C.C:-

- 1) Executive director, western zone, Burla for information.
- 2) CGM (F) ,OPTCL, Bhubaneswar for information.
- 3) Sr. G.M. (CMC), OPTCL, Bhubaneswar for information.
- 4) The G.M (El.) EHT (O&M) Circle, Burla for information.
- 5) D.G.M. (El.) EHT (O&M) Division, Burla for information.
- 6) NTPC Ltd for information.

AGENCY COPY

यूनियन बैंक Union Bank of India



Challan for collection of CAMPA fund

Date : 29-06-2022

Client Code.	CAM5082
Location.	ORRISA
Remitter Name.	OPTCL
PIF/Application No.	6486800211
MoEF/SG File No.	5-ORC312/2017-BHU
Address.	Janpath, Bhoynagar Khordha
Remitter Contact No.	
Email-Id.	ehm.div.brl@optcl.co.in
Mobile No.	9937554089
Landline No.	674-2390001
Amount(in Rs)	2249650/-
Beneficiary Branch and Code.	Union Bank Of India Lodhi complex (03712)

Amount in Words: Twenty-Two Lakh Forty-Nine Thousand Six Hundred and Fifty Rupees Only

Deputy General Manager (E)
E.N.T. (O&M) Divn., Jharsuguda




Bank's Transaction Number 106412022062960 4442	Branch Stamp 29/06/22
--	--------------------------

- Branches should use CMS menu (FCS & CAPS) to process the transaction
- Challan should only be accepted against INST/DD.
- Enter the Remitter Name in Additional Information 1
- Enter the Remitter Mobile number in Additional Information 2

After making successful payment, User Agencies ma

ANNEXURE - XI





P1080645




P1080657



P1080671



P1080688



P1080644




P1080655



P1080668



P1080685



P1080643



P1080654



P1080667



P1080683



P1080642



P1080652



P1080666



P1080679

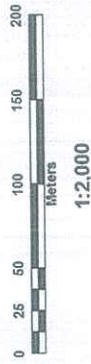
DGPS SURVEYED MAP SHOWING PROPOSED COMPENSATORY AFFORESTATION LAND IN VILLAGE NUADIHI, SUNDARGARH DISTRICT

DGPS SURVEYED COORDINATES OF C.A LAND

POINT ID	EASTING	NORTHING	LATITUDE	LONGITUDE
1	802612.546	2432258.144	N21°58'07.29319"	E83°55'48.47050"
2	802640.249	2432198.873	N21°58'05.35074"	E83°55'49.39589"
3	802666.246	2432144.378	N21°58'03.56446"	E83°55'50.26484"
4	802716.205	2432064.971	N21°58'00.95411"	E83°55'51.95140"
5	802776.511	2431993.413	N21°57'58.59226"	E83°55'54.00367"
6	802827.082	2431932.666	N21°57'56.58761"	E83°55'55.72416"
7	802884.787	2431863.917	N21°57'54.31862"	E83°55'57.68769"
8	802813.501	2431829.872	N21°57'53.25712"	E83°55'55.18267"
9	802741.602	2431796.860	N21°57'52.22957"	E83°55'52.65695"
10	802682.258	2431779.097	N21°57'51.68950"	E83°55'50.57863"
11	802607.628	2431895.879	N21°57'55.52921"	E83°55'48.05771"
12	802570.264	2431988.725	N21°57'58.56826"	E83°55'46.81847"
13	802564.382	2432096.913	N21°58'02.08606"	E83°55'46.68578"
14	802557.772	2432172.796	N21°58'04.55501"	E83°55'46.50620"
15	802554.859	2432203.582	N21°58'05.55680"	E83°55'46.42528"
16	802583.018	2432231.388	N21°58'06.44247"	E83°55'47.42441"

LAND SCHEDULE IDENTIFIED FOR COMPENSATORY AFFORESTATION

MOUZA: NUADIHI	BLT NO.	SUNDR OF THE LAND	TOTAL AREA IN ACRES	IDENTIFIED AREA IN ACRES
KHATA NO. 224	2264	AGADA JOCYA PART I ANABADI	37.00	7.2



LEGEND

- C DGPS SURVEYED POINTS
- PROPOSED C.A LAND

C.A LAND AREA

SL NO	AREA_HA	AREA_AC
1	7.29	18.015



ODISHA SPACE APPLICATIONS CENTRE
(Deptt. of Science & Technology, Govt. of Odisha)
45/48 (part), Jayadev Vihar
Bhubaneswar

(Signature)
Deputy General Manager (E)
E.M.T. (GAM) Divn., Jharsuguda

(Signature)
Tahasildar
Lephipara Tehsil

(Signature)
Revenue Inspector
Dantiadi

(Signature)
Subdivisional Officer
Sundargarh District

(Signature)
RANGE OFFICER
JALPUR RANGE

Disclaimer : DGPS Surveyed Co-ordinates have been generated for Boundary demarcation points of compensatory afforestation land as shown by Lessee/User Agency on the ground.



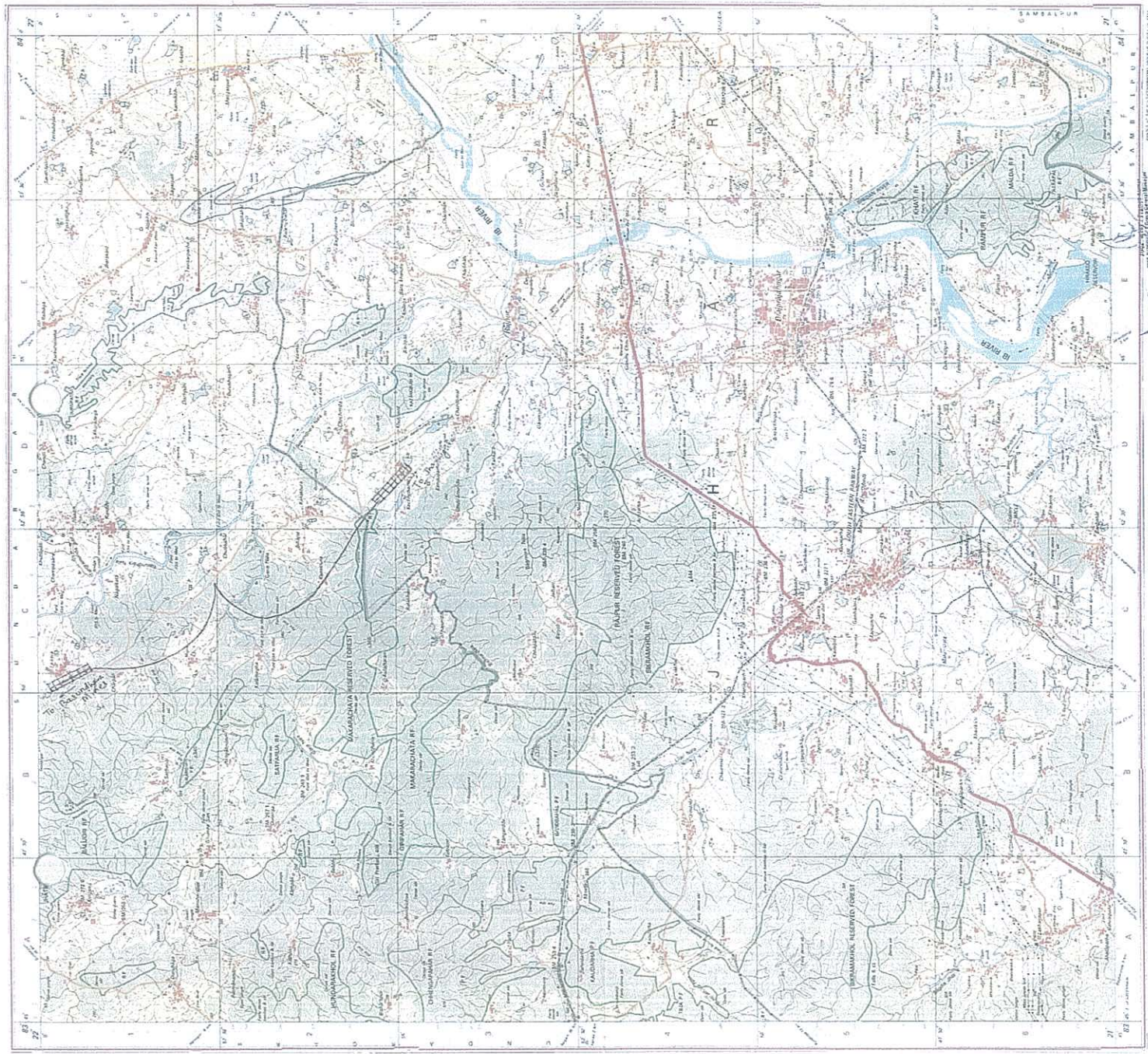
No. F44R13
Scale 1:50,000

F44L12	F44L16	F45G4
F44R9	F44R13	F45M1
F44R10	F44R14	F45M2

भारतीय सर्वेक्षण विभाग
SURVEY OF INDIA

CONVENTIONAL SYMBOLS
1. Boundaries of States and Union Territories
2. Boundaries of Districts
3. Boundaries of Taluqs
4. Boundaries of Panchayats
5. Boundaries of Villages
6. Boundaries of Hamlets
7. Boundaries of Forests
8. Boundaries of Cultivable Land
9. Boundaries of Uncultivable Land
10. Boundaries of Water Bodies
11. Boundaries of Roads
12. Boundaries of Railways
13. Boundaries of Airways
14. Boundaries of Canals
15. Boundaries of Dams
16. Boundaries of Bridges
17. Boundaries of Tunnels
18. Boundaries of Pipelines
19. Boundaries of Power Lines
20. Boundaries of Telegraph Lines
21. Boundaries of Post Lines
22. Boundaries of Telephone Lines
23. Boundaries of Cable Lines
24. Boundaries of Sewer Lines
25. Boundaries of Gas Lines
26. Boundaries of Water Supply Lines
27. Boundaries of Drainage Lines
28. Boundaries of Irrigation Lines
29. Boundaries of Fencing Lines
30. Boundaries of Other Lines

REVISIONS
1. The map is revised to show the latest boundary changes.
2. The map is revised to show the latest administrative changes.
3. The map is revised to show the latest geographical changes.
4. The map is revised to show the latest topographical changes.
5. The map is revised to show the latest hydrological changes.
6. The map is revised to show the latest climatological changes.
7. The map is revised to show the latest biological changes.
8. The map is revised to show the latest geological changes.
9. The map is revised to show the latest archaeological changes.
10. The map is revised to show the latest historical changes.
11. The map is revised to show the latest cultural changes.
12. The map is revised to show the latest social changes.
13. The map is revised to show the latest economic changes.
14. The map is revised to show the latest political changes.
15. The map is revised to show the latest legal changes.
16. The map is revised to show the latest religious changes.
17. The map is revised to show the latest linguistic changes.
18. The map is revised to show the latest ethnic changes.
19. The map is revised to show the latest racial changes.
20. The map is revised to show the latest tribal changes.




PROPOSED LAND FOR CA
Village: NUADHIL
Khatanoc-1964, Plot No-227

REVISIONS
1. The map is revised to show the latest boundary changes.
2. The map is revised to show the latest administrative changes.
3. The map is revised to show the latest geographical changes.
4. The map is revised to show the latest topographical changes.
5. The map is revised to show the latest hydrological changes.
6. The map is revised to show the latest climatological changes.
7. The map is revised to show the latest biological changes.
8. The map is revised to show the latest geological changes.
9. The map is revised to show the latest archaeological changes.
10. The map is revised to show the latest historical changes.
11. The map is revised to show the latest cultural changes.
12. The map is revised to show the latest social changes.
13. The map is revised to show the latest economic changes.
14. The map is revised to show the latest political changes.
15. The map is revised to show the latest legal changes.
16. The map is revised to show the latest religious changes.
17. The map is revised to show the latest linguistic changes.
18. The map is revised to show the latest ethnic changes.
19. The map is revised to show the latest racial changes.
20. The map is revised to show the latest tribal changes.

REVISIONS
1. The map is revised to show the latest boundary changes.
2. The map is revised to show the latest administrative changes.
3. The map is revised to show the latest geographical changes.
4. The map is revised to show the latest topographical changes.
5. The map is revised to show the latest hydrological changes.
6. The map is revised to show the latest climatological changes.
7. The map is revised to show the latest biological changes.
8. The map is revised to show the latest geological changes.
9. The map is revised to show the latest archaeological changes.
10. The map is revised to show the latest historical changes.
11. The map is revised to show the latest cultural changes.
12. The map is revised to show the latest social changes.
13. The map is revised to show the latest economic changes.
14. The map is revised to show the latest political changes.
15. The map is revised to show the latest legal changes.
16. The map is revised to show the latest religious changes.
17. The map is revised to show the latest linguistic changes.
18. The map is revised to show the latest ethnic changes.
19. The map is revised to show the latest racial changes.
20. The map is revised to show the latest tribal changes.

REVISIONS
1. The map is revised to show the latest boundary changes.
2. The map is revised to show the latest administrative changes.
3. The map is revised to show the latest geographical changes.
4. The map is revised to show the latest topographical changes.
5. The map is revised to show the latest hydrological changes.
6. The map is revised to show the latest climatological changes.
7. The map is revised to show the latest biological changes.
8. The map is revised to show the latest geological changes.
9. The map is revised to show the latest archaeological changes.
10. The map is revised to show the latest historical changes.
11. The map is revised to show the latest cultural changes.
12. The map is revised to show the latest social changes.
13. The map is revised to show the latest economic changes.
14. The map is revised to show the latest political changes.
15. The map is revised to show the latest legal changes.
16. The map is revised to show the latest religious changes.
17. The map is revised to show the latest linguistic changes.
18. The map is revised to show the latest ethnic changes.
19. The map is revised to show the latest racial changes.
20. The map is revised to show the latest tribal changes.

ଓଡ଼ିଶା ବିଦ୍ୟୁତ ଶକ୍ତି ସଂଚାରଣ ନିଗମ ଲିଃ.



ODISHA POWER TRANSMISSION CORPORATION LIMITED

(A Government of Odisha Undertaking)

E.H.T (O&M) DIVISION, JHARSUGUDA

PO:H. Katapali, Dist: Jharsuguda-768202

Telephone: (06645), 214223, E-mail: ehtm.div.jsg@optcl.co.in


UNDERTAKING

As per condition no.(xiii) in Stage-I Forest Clearance obtained vide Letter No.5-ORC312/2017-BHU dated 29th May 2017 for diverting 220 kV Budhipadar - Basundhara transmission line from loc. no. 59 to loc. no. 75 from the premises of darlipali STPP, NTPC Ltd. in sundargarh by OPTCL, I, Deputy General Manager, EHT(O&M) Division Jharsuguda, OPTCL hereby undertake that **"no labour camp shall be established on the forest land"**.

Place: Jharsuguda
Date: 22.11.2022


(Signature of User Agency)
Office seal

ଓଡ଼ିଶା ବିଦ୍ୟୁତ ଶକ୍ତି ସଂଚାରଣ ନିଗମ ଲିଡ.



ODISHA POWER TRANSMISSION CORPORATION LIMITED

(A Government of Odisha Undertaking)

E.H.T (O&M) DIVISION, JHARSUGUDA

PO: H. Katapali, Dist: Jharsuguda-768202

Telephone: (06645), 214223, E-mail: ehtm.div.jsg@optcl.co.in

UNDERTAKING

As per condition no.(xiv) in Stage-I Forest Clearance obtained vide Letter No.5-ORC312/2017-BHU dated 29th May 2017 for diverting 220 kV Budhipadar - Basundhara transmission line from loc. no. 59 to loc. no. 75 from the premises of darlipali STPP, NTPC Ltd. in sundargarh by OPTCL, I, Deputy General Manager, EHT(O&M) Division Jharsuguda, OPTCL hereby undertake that **"the user agency shall provide alternate fuel to the labourer's and the staff working at the site so as to avoid any damage and pressure on the adjacent forest areas"**.

Place: Jharsuguda
Date: 22.11.2022


(Signature of User Agency)
Office seal

ଓଡ଼ିଶା ବିଦ୍ୟୁତ ଶକ୍ତି ସଂଚାରଣ ନିଗମ ଲିଡ.



ODISHA POWER TRANSMISSION CORPORATION LIMITED

(A Government of Odisha Undertaking)

E.H.T (O&M) DIVISION, JHARSUGUDA

PO:H. Katapali, Dist: Jharsuguda-768202

Telephone: (06645), 214223, E-mail: ehtm.div.jsg@optcl.co.in

UNDERTAKING

As per condition no.(xv) in Stage-I Forest Clearance obtained vide Letter No.5-ORC312/2017-BHU dated 29th May 2017 for diverting 220 kV Budhipadar - Basundhara transmission line from loc. no. 59 to loc. no. 75 from the premises of darlipali STPP, NTPC Ltd. in sundargarh by OPTCL, I, Deputy General Manager, EHT(O&M) Division Jharsuguda, OPTCL hereby undertake that **"no additional or new path will be constructed inside the forest area for any activity related to the project work"**.

Place: Jharsuguda
Date: 22.11.2022


(Signature of User Agency)
Office seal

ଓଡ଼ିଶା ବିଦ୍ୟୁତ ଶକ୍ତି ସଂଚାରଣ ନିଗମ ଲିଃ.



ODISHA POWER TRANSMISSION CORPORATION LIMITED

(A Government of Odisha Undertaking)

E.H.T (O&M) DIVISION, JHARSUGUDA

PO:H. Katapali, Dist: Jharsuguda-768202

Telephone: (06645), 214223, E-mail: ehtm.div.jsg@optcl.co.in


UNDERTAKING

As per condition no.(xvi) in Stage-I Forest Clearance obtained vide Letter No.5-ORC312/2017-BHU dated 29th May 2017 for diverting 220 kV Budhipadar - Basundhara transmission line from loc. no. 59 to loc. no. 75 from the premises of darlipali STPP, NTPC Ltd. in sundargarh by OPTCL, I, Deputy General Manager, EHT(O&M) Division Jharsuguda, OPTCL hereby undertake that **"earth or any material shall neither be brought from nor the debris resulting during construction be disposed of in the adjoining forest area by the user agency"**.

Place: Jharsuguda
Date: 22.11.2022


(Signature of User Agency)
Office seal

ଓଡ଼ିଶା ବିଦ୍ୟୁତ ଶକ୍ତି ସଂଚାରଣ ନିଗମ ଲିଡ.



ODISHA POWER TRANSMISSION CORPORATION LIMITED

(A Government of Odisha Undertaking)

E.H.T (O&M) DIVISION, JHARSUGUDA

PO:H. Katapali, Dist: Jharsuguda-768202

Telephone: (06645), 214223, E-mail: ehtm.div.jsg@optcl.co.in


UNDERTAKING

As per condition no.(xvii) in Stage-I Forest Clearance obtained vide Letter No.5-ORC312/2017-BHU dated 29th May 2017 for diverting 220 kV Budhipadar - Basundhara transmission line from loc. no. 59 to loc. no. 75 from the premises of darlipali STPP, NTPC Ltd. in sundargarh by OPTCL, I, Deputy General Manager, EHT(O&M) Division Jharsuguda, OPTCL hereby undertake that **"the user agency while executing works, shall not fell any tree or damage forest growth in the surrounding forest area in any manner"**.

Place: Jharsuguda
Date: 22.11.2022


(Signature of User Agency)
Office seal

ଓଡ଼ିଶା ବିଦ୍ୟୁତ ଶକ୍ତି ସଂଚାରଣ ନିଗମ ଲିଡ.



ODISHA POWER TRANSMISSION CORPORATION LIMITED

(A Government of Odisha Undertaking)

E.H.T (O&M) DIVISION, JHARSUGUDA

PO:H. Katapali, Dist: Jharsuguda-768202

Telephone: (06645), 214223, E-mail: ehtm.div.jsg@optcl.co.in

UNDERTAKING

As per condition no.(xviii) in Stage-I Forest Clearance obtained vide Letter No.5-ORC312/2017-BHU dated 29th May 2017 for diverting 220 kV Budhipadar - Basundhara transmission line from loc. no. 59 to loc. no. 75 from the premises of darlipali STPP, NTPC Ltd. in sundargarh by OPTCL, I, Deputy General Manager, EHT(O&M) Division Jharsuguda, OPTCL hereby undertake that **"the forest land shall not be used for any purpose other than that specified in the proposal and under no circumstances be transferred to any other user agency, department or person without prior approval of the Ministry of Environment, Forest & Climate Change"**.

Place: Jharsuguda
Date: 22.11.2022


22.11.2022
(Signature of User Agency)
Office seal

DISTRICT OFFICE, SUNDARGARH
(REVENUE SECTION)

No. 619 Dt. 8/5/2017

To

The Divisional Forest Officer
Sundargarh Forest Division.

Sub:

Diversion of forest land measuring 7.102 Ha of Forest Land under Forest Conservation Act-1980 in favour of OPTCL Ltd. for the purpose of 220/KV power Transmission line from LOC No. 59 to LOC No 75 of 220 KV Budhipadar – Bansudhara line

Sir,

With reference to the subject cited above, I am to furnish herewith the certificate regarding compliance of Scheduled Tribes and Other Traditional Forest Dwellers (Recognition of Forest Rights) Act 2006 in favour of OPTCL Ltd. for the purpose of 220/KV power Transmission line from LOC No. 59 to LOC No 75 of 220 KV Budhipadar – Bansudhara line in village Darlipali and Raidihi under Lephripara Tehsil in Sundargarh District for taking further necessary action at your end.

Yours faithfully,


Addl. District Magistrate,
Sundargarh.

Memo No. _____ Dt. _____

Copy forwarded to the General Manager, OPTCL Ltd. for information and necessary action.


Addl. District Magistrate,
Sundargarh

2015
15.5.17

Form-I
For Linear Projects
Government of Odisha


Office of the District Collector, Sundargarh

No. 618 /SSD Dtd. 8/5/17

TO WHOMSOEVER IT MAY CONCERNED

In compliance of the Ministry of Environment and Forests (MoEF), Government of India's letter No.11-9/98-FC(pt) dated 3rd August 2009 wherein the MoEF issued guidelines on submission of evidences for having initiated and completed the process of settlement of rights under the Scheduled Tribes and Other Traditional Forest Dwellers (Recognition of Forest Right) Act,2006 ('FRA' for short) on the forest land proposed to be diverted for non-forest purposes read with MoEF's letter dated 5th February 2013, wherein MoEF issued certain relaxation in respect of linear projects, it is certified that **7.102** hectares of forest land proposed to be diverted in favour of **OPTCL Ltd.** for the purpose of 220/KV power Transmission line from LOC No. 59 to LOC No 75 of 220 KV Budhipadar – Bansudhara line on ROW basis in Sundargarh districts falls within the jurisdiction of Darlipali and Raidihi villages in Lephripara Tehsil which are as follows;
It is further certified that,

- (a) (i) The complete process for identification and settlement of rights under the FRA has been carried out for the entire forest area of 3.521 Hectares in respect of village Darlipali and 3.581 ha in village Raidihi coming under Lephripara Tehsil are completed. Seven numbers of titles have been issued under FRA over the forest land proposed to be diverted in village Darlipali. No claims under FRA have been received and also no title under FRA have been issued over the forest land proposed to be diverted in village Raidihi. Copy of the enquiry report of Tehsildar Lephripara along with its relevant documents are enclosed herewith for reference.
- (b) The diversion of forest land for facilities managed by the Government as required under section 3(2) of the FRA have been completed.
- (c) The proposal does not involve recognized rights of Primitive Tribal Groups and Pre-agricultural communities.


COLLECTOR, SUNDARGARH
Signature

(Full name and official seal of the District Collector)

LAND SCHEDULE FOR 220 POWER TRANSMISSION LINE FROM LOC NO. 59 TO
LOC NO 75 OF 220 KV BUDHIPADAR – BANSUDHARA LINE

Sl. No.	Name of The Tehsil	Name of the Village	Khata No.	Plot No.	Kisam	Total Area in Ac.	Area proposed to be diverted in Ac
1	Lephripara	Darlipali	525	7	Patra Jungle	22.50	1.130
2			525	3570	Gramya Jungle	9.85	1.941
3			525	3571	Gramya Jungle	11.30	1.928
4			525	3574	Gramya Jungle	17.45	3.195
5			527	173	Patra Jungle	11.02	0.336
6			527	3660	Patra Jungle	5.30	0.171
7		Raidihi	512	7486	Gramya Jungle	7.38	0.655
8			512	7563	Gramya Jungle	5.42	2.249
9			512	7668	Gramya Jungle	4.38	1.408
10			514	2196	Patra Jungle	11.55	3.053
11			514	7231	Patra Jungle	2.08	0.519
12			514	7617	Patra Jungle	1.91	0.966
		Total					17.551 Ac. Or 7.102 Ha

ଓଡ଼ିଶା ବିଦ୍ୟୁତ ଶକ୍ତି ସଂଚାରଣ ନିଗମ ଲିଃ.



ODISHA POWER TRANSMISSION CORPORATION LIMITED

(A Government of Odisha Undertaking)

E.H.T (O&M) DIVISION, JHARSUGUDA

PO: H. Katapali, Dist: Jharsuguda-768202

Telephone: (06645), 214223, E-mail: ehtm.div.jsg@optcl.co.in


UNDERTAKING

As per condition no.(xx) in Stage-I Forest Clearance obtained vide Letter No.5-ORC312/2017-BHU dated 26th May 2017 for diverting 220 kV Budhipadar - Basundhara transmission line from loc. no. 59 to loc. no. 75 from the premises of darlipali STPP, NTPC Ltd. in sundargarh by OPTCL, I, Deputy General Manager, EHT(O&M) Division Jharsuguda, OPTCL hereby undertake that **"any other conditions that Ministry of Environment, Forest & climate Change may stipulate, from time to in the interest of conservation, protection and development of forests and wildlife shall be complied by the user agency"**.

Place: Jharsuguda
Date: 22.11.2022


22.11.2022
(Signature of User Agency)
Office seal

ଓଡ଼ିଶା ବିଦ୍ୟୁତ ଶକ୍ତି ସଂଚାରଣ ନିଗମ ଲିଡ.



ODISHA POWER TRANSMISSION CORPORATION LIMITED

(A Government of Odisha Undertaking)

E.H.T (O&M) DIVISION, JHARSUGUDA

PO:H. Katapali, Dist: Jharsuguda-768202

Telephone: (06645), 214223, E-mail: ehtm.div.jsg@optcl.co.in

UNDERTAKING

As per condition no.(xxi) in Stage-I Forest Clearance obtained vide Letter No.5-ORC312/2017-BHU dated 26th May 2017 for diverting 220 kV Budhipadar - Basundhara transmission line from loc. no. 59 to loc. no. 75 from the premises of darlipali STPP, NTPC Ltd. in sundargarh by OPTCL, I, Deputy General Manager, EHT(O&M) Division Jharsuguda, OPTCL hereby undertake that **"the user agency shall ensure compliance to provisions of the all Acts, Rules, Regulations and Guidelines, for the time being in force, as applicable to the project"**.

Place: Jharsuguda

Date: 22.11.2022

(Signature of User Agency)

Office seal



ଓଡ଼ିଶା ବିଦ୍ୟୁତ ଶକ୍ତି ସଂଚାରଣ ନିଗମ ଲିଡ.

ODISHA POWER TRANSMISSION CORPORATION LIMITED

(A Government of Odisha Undertaking)

E.H.T (O&M) DIVISION, JHARSUGUDA

PO:H. Katapali, Dist: Jharsuguda-768202

Telephone: (06645), 214223, E-mail: ehtm.div.jsg@optcl.co.in

Letter No. EHTD/1384

Date: 28/03/2024

To

The Divisional Forest Officer
Sundergarh Forest Division, Sundergarh.

Sub: Proposal for diversion of 7.102 ha. of revenue forest land for diversion of 220 KVS/C Line on D/C Transmission tower from Budhipadar to Basundhara from location No. 59 to location No. 75 from the premises of M/s NTPC Ltd., Darlipali under Sundargarh Forest Division of Sundargarh District by M/s. OPTCL.

Ref: Memo No. 21844 dt. 08.11.2023 of Conservator of Forests (N) of O/o PCCF & HoFF, Aranyan Bhawan, Govt. of Odisha.

Dear Sir,

With reference to subject and reference cited, we are complying herewith the points raised by the Conservator of Forests (N) during scrutiny of the compliances of Stage – I conditions. Following table is represents the compliance status.


Sl. No.	Points Raised by Conservator of Forests (Nodal)	Compliance Status
1.	<i>Condition No. (xi):-</i> The DFO, Sundergarh Division has not furnished separately the Sl. No. of boundary pillars posted around the forest land proposed to be diverted, GPS co-ordinate of the individual pillar posted around and distance from the adjoining pillars with due authentication by him and the concerned Tahasildar.	GPS co-ordinate of the individual pillar posted around and distance from the adjoining pillars with due authentication by all concerned has been enclosed as Annexure-I.
2.	The DFO, Sundergarh Division has not submitted any compliances regarding 2 nos. of additional condition imposed by the State Government while communicating the Stage-I approval order vide their letter No.11670/F&E dated 02.06.2017 as follows:	
	• User agency shall take all measures for strengthening/maintaining the transmission tower and transmission line to be erected/laid on forest/non-forestland as per CEA norms for elephant corridor and shall comply with such other conditions as may be specified by the CWLW, Odisha so as to ensure that no death of wild animals occur due to electrocution.	We as User Agency have undertaken to take all measures as per CEA norms for execution of this project. The necessary undertaking in this regard has been enclosed as Annexure-II.

	<ul style="list-style-type: none"> • DFO, Sundargarh Forest Division shall examine the essentiality of felling of minimum no. of trees in forest as well as non-forest land of the alignment in consultation with the user agency and only those trees absolutely necessary for felling for the project, shall be allowed to be felled and remaining to be pruned/lopped. 	The necessary undertaking in this regard has been enclosed as Annexure-III.
3.	During scrutiny of the PF notification proposal submitted by you vide your Memo No. 2820 dated 28.08.2023 some shortcomings which had been noticed by this office was communicated to you vide this office Memo No. 19928 dated 26.09.2023 for compliance and resubmission at the earliest. But till today no steps have been taken at your end for resubmission of the PF notification proposal to this office at the earliest.	The necessary compliance has been submitted to your good office vide this office Letter No. 1256 on Dated 23.02.2024 & Letter No. 1347(6) on Dated 15.03.2024.

This is for your information and necessary action at earliest.

Yours Faithfully,

Encl: As above.


28.03.2024
Deputy General Manager (E.I.)
EHT (O&M) Division, Jharsuguda

Copy to:

1. The DIGF (Central), MoEF & cc, Govt. of India, Regional office, Bhubaneswar, Odisha for information.
2. The PCCF (FD&NO), FC act, Aranya Bhawan for information.
3. The Collector, Sundergarh District for information.
4. The RCCF, Rourkela circle, Rourkela for information.
5. The Project Manager, M/s. CEEP, Bhubaneswar for information & necessary action.

VILLAGE NAME-RAEDIHI SH-7				
SL NO	PATCH NO	PILLAR ID	DISTANCE BETWEEN PILLARS	DISTANCE IN METER
1	PATCH 1	1	1-2	36.259
2		2	2-3	133.277
3		3	3-4	218.355
4		4	4-5	6.846
5		5	5-6	16.018
6		6	6-7	13.186
7		7	7-8	8.546
8		8	8-9	202.676
9		9	9-1	122.178

VILLAGE NAME-RAEDIHI SH-10				
SL NO	PATCH NO	PILLAR ID	DISTANCE BETWEEN PILLARS	DISTANCE IN METER
1	PATCH 1	1	1-2	37.899
2		2	2-3	64.084
3		3	3-4	23.266
4		4	4-5	9.731
5		5	5-6	5.392
6		6	6-1	32.105

Anaiz
Revenue Inspector
Darlipali

[Signature]
Tahasildar
Lephripara

[Signature]
Deputy General Manager (EI)
E.H.T. (O&M) Divn., Jharsuguda

VILLAGE NAME-DARLIPALI SH-6				
SL NO	PATCH NO	PILLAR ID	DISTANCE BETWEEN PILLARS	DISTANCE IN METER
1	PATCH 1	1	1-2	38.118
2		2	2-3	369.988
3		3	3-4	35.401
4		4	4-5	34.506
5		5	5-6	13.454
6		6	6-7	13.037
7		7	7-8	22.225
8		8	8-1	310.803
9	PATCH 2	9	9-10	438.565
10		10	10-11	35.887
11		11	11-12	449.241
12		12	12-9	35.463

VILLAGE NAME-DARLIPALI SH-7				
SL NO	PATCH NO	PILLAR ID	DISTANCE BETWEEN PILLARS	DISTANCE IN METER
1	PATCH 1	1	1-2	63.718
2		2	2-3	7.812
3		3	3-4	8.589
4		4	4-5	19.422
5		5	5-6	20.250
6		6	6-7	15.164
7		7	7-1	23.186

Anaig
Revenue Inspector
Darlipali

[Signature]
Tahasildar
Lephripara

[Signature]

Deputy General Manager (EI)
E.H.T. (O&M) Divn., Jharsuguda

VILLAGE NAME-RAEDIHI SH-11				
SL NO	PATCH NO	PILLAR ID	DISTANCE BETWEEN PILLARS	DISTANCE IN METER
1	PATCH 1	1	1-2	28.066
2		2	2-3	14.857
3		3	3-4	18.249
4		4	4-5	13.950
5		5	5-6	7.802
6		6	6-7	8.880
7		7	7-8	22.131
8		8	8-9	6.389
9		9	9-10	5.608
10		10	10-11	36.597
11		11	11-1	78.929
12	PATCH 2	12	12-13	13.072
13		13	13-14	13.330
14		14	14-15	38.270
15		15	15-16	25.069
16		16	16-12	55.656
17	PATCH 3	17	17-18	37.820
18		18	18-19	240.559
19		19	19-20	3.610
20		20	20-21	29.131
21		21	21-22	12.773
22		22	22-23	30.437
23		23	23-24	33.816
24		24	24-25	38.892
25		25	25-26	77.878
26		26	26-17	313.839
27	PATCH 4	27	27-28	36.269
28		28	28-29	9.881
29		29	29-30	8.015
30		30	30-31	85.490
31		31	31-32	48.136
32		32	32-33	40.499
33		33	33-34	46.717
34		34	34-27	118.128

Arav
Revenue Inspector
Darlipali

[Signature]
Tahasildar
Dhrup

[Signature]
Deputy General Manager (E)
E.H.T. (O&M) Divn., Jharsuguda

ଓଡ଼ିଶା ବିଦ୍ୟୁତ ଶକ୍ତି ସଂଚାରଣ ନିଗମ ଲିଡ.

ODISHA POWER TRANSMISSION CORPORATION LIMITED

(A Government of Odisha Undertaking)

E.H.T (O&M) DIVISION, JHARSUGUDA

PO: H. Katapali, Dist: Jharsuguda-768202

Telephone: (06645), 214223, E-mail: ehtm.div.jsg@optcl.co.in



Letter No. EHTD/1347 (6)

Date: 15/03/2024

To

The Divisional Forest Officer
Sundergarh Forest Division, Sundergarh.

Sub:

Submission of draft PF Notification proposal for declaration of PF of the muted non-forest Government land and transferred in favour of Forest Deptt. Odisha under Section-33 of O.F. Act, 1972 in respect of diversion of 7.102 ha. forest land for diversion of 220 KVS/C Line on D/C Transmission tower from Budhipadar to Basundhara from location No. 59 to location No. 75 from the premises of M/s NTPC Ltd., Darlipali, Sundargarh.

Your Letter No. 1152 dt. 04.03.2024.


Dear Sir,

With reference to subject and reference cited, we are complied herewith the points raised by you during scrutiny of the draft PF Notification proposal. Following table is represents the compliance status.

Sl. No.	Points Raised by DFO	Compliance Status
1.	Original Joint verification report along with land schedule of CA Land duly signed by the Revenue & Forest Officials.	Original Joint verification report along with land schedule of the identified and mutated non forest Govt. land for raising CA at Village- Nuadihi under Lephripada Tahsil of Sundergarh District with all related Certificates have been submitted as Annexure-I.
2.	Alienation order for raising of CA from the Collector Sundergarh.	Alienation order of the muted non-forest Govt. Land for raising of CA from the concerned Collector & District Magistrate has been submitted as Annexure-II.
3.	ORSAC vetted original Cadastral Map of village Nuadihi sheet-2 in 5 sets, GPS co-ordinate of the Boundary pillars posted around the CA land along with pillar to pillar distance with forward bearing and backward bearing has been shown on the tracing cloth map of village Nuadihi sheet-2 in 5 sets.	The ORSAC Vetted Original cadastral Map of village Nuadihi sheet-2 in 5 sets has been enclosed as Plate-I. The GPS coordinates of the Boundary Pillars posted around the CA Land along with pillar to pillar distance with forward & backward bearing has been authenticated by all concerned & enclosed as Plate-II. The tracing Cloth Map for CA Land has been vetted by ORSAC & authenticated by all Concerned has been submitted & enclosed as Plate-III.

This is for your information and necessary action at earliest.

Yours Faithfully,



15.03.2024
Deputy General Manager (EI.)
EHT (O&M) Division, Jharsuguda

Copy to:

1. The DIGF (Central), MoEF & cc, Govt. of India, Regional office, Bhubaneswar, Odisha for information.
2. The PCCF (FD&NO), FC act, Aranya Bhawan for information.
3. The Collector, Sundergarh District for information.
4. The RCCF, Rourkela circle, Rourkela for information.
5. The Project Manager, M/s. CEEP, Bhubaneswar for information & necessary action.



ଓଡ଼ିଶା ବିଦ୍ୟୁତ ଶକ୍ତି ସଂଚାରଣ ନିଗମ ଲିଃ.
ODISHA POWER TRANSMISSION CORPORATION LIMITED

(A Government of Odisha Undertaking)

E.H.T (O&M) DIVISION, JHARSUGUDA

PO: H. Katapali, Dist: Jharsuguda-768202

Telephone: (06645), 214223, E-mail: ehtm.div.jsg@optcl.co.in

Letter No. EHTD/1256

Date: 23.02.2024

To

The Divisional Forest Officer,
Sundergarh Forest Division, Sundergarh.

Sub: Submission of draft PF Notification proposal for declaration of PF of the muted non-forest Government land and transferred in favour of Forest Deptt. Odisha under Section-33 of O.F. Act, 1972 in respect of diversion of 7.102 ha. forest land for diversion of 220 KVS/C Line on D/C Transmission tower from Budhipadar to Basundhara from location No. 59 to location No. 75 from the premises of M/s NTPC Ltd., Darlipali, Sundargarh.

Ref: Memo No. 19230 Dt. 26.09.2023 of Conservator of Forests(N) of O/o PCCF & HoFF, Aranyan Bhawan, Govt. of Odisha.

Dear Sir,


With reference to subject and reference cited, we are complied herewith the points raised by you during scrutiny of the draft PF Notification proposal. Following table is represents the compliance status.

Sl. No.	Points Raised by Conservator of Forests (Nodal)	Compliance Status
1	Joint verification report along with land schedule of the identified and mutated non-forest Govt. land for raising of CA at vill-Nuadihi under lephripada Tahasil of Sundargarh District with certificate of non-encroachment and non-encumbrance, CA land suitability certificate not covered under DLC category of land, not converted u/s 4 (i) Notification, not allotted earlier to any other user agency, not covered under ML/PL area, not settled earlier in favour of any individual / community under FRA 2006, land not covered under any PRF etc. Duly authenticated by both the DFO & Tahasildar concerned Collector & District Magistrate has not been furnished.	Joint verification report along with land schedule of the identified and mutated non forest Govt. land for raising CA at Village- Nuadihi under Lephripada Tahsil of Sundergarh District with all related Certificates have been submitted as Annexure-I.
2	Alienation order of the muted non-forest Govt. Land for raising of CA from the concerned Collector & District Magistrate has not been furnished.	Alienation order of the muted non-forest Govt. Land for raising of CA from the concerned Collector & District Magistrate has been submitted as Annexure-II.

3	Copy of original cadastral map of village Nuadihl, sheet No.-2 showing mutated land area duly vetted by ORSAC and countersigned by both the DFO and Tahasildar concerned to ascertain the exact area of the CA land and detailed boundary particularly around the mutated CA land has not been furnished.	The cadastral Map showing mutated land against CA Land has been vetted by ORSAC & authenticated by all Concerned has been submitted & enclosed as Plate-I.
4	Though the GPS coordinates of the boundary pillars posted around the CA land along with pillar to pillar distance with forward bearing and backward bearing has been shown on the tracing cloth map of village Nuadihl sheet-2 are not clearly visible and not also vetted by the ORSAC and countersigned by the Tahasildar Lephripada Tahasil.	<p>The GPS coordinates of the Boundary Pillars posted around the CA Land along with pillar to pillar distance with forward & backward bearing has been authenticated by all concerned & enclosed as Plate -II.</p> <p>The tracing Cloth Map for CA Land has been vetted by ORSAC & authenticated by all Concerned has been submitted & enclosed as Plate-III.</p>

This is for your information and necessary action at earliest.

Yours Faithfully,


 23.02.2024
 Deputy General Manager (E.I.)
 EHT (O&M) Division, Jharsuguda

Copy to:

1. The DIGF (Central), MoEF & cc, Govt. of India, Regional office, Bhubaneswar, Odisha for information.
2. The PCCF (FD&NO), FC act, Aranya Bhawan for information.
3. The Collector, Sundergarh District for information.
4. The RCCF, Rourkela circle, Rourkela for information.
5. The Project Manager, M/s. CEEP, Bhubaneswar for information & necessary action.