

ଓଡ଼ିଶା ବିଦ୍ୟୁତ୍ ଶକ୍ତି ସଂଚାରଣ ନିଗମ ଲି.ଓ.

ODISHA POWER TRANSMISSION CORPORATION LIMITED

(A Government of Odisha Undertaking)

E.H.T. (PROJECTS), DIVISION, BERHAMPUR,

220/132/33 KV GRID SUB STATION CAMPUS, NARENDRAPUR

AT: SANAKUSHASTHALI, P.O: BADA KUSHASTHALI, BERHAMPUR,

DIST: GANJAM, ODISHA – 760007, Ph. 9438907245,

Email: ehtc.div.bam@optcl.co.in

Date: - 30.10.2025

3/1/10/2025  
No. EHTC/BAM/473(4)

To,  
The Divisional Forest Officer  
Paralakhemundi Forest Division  
Paralakhemundi

**Sub:** - Diversion of 13.725 ha of forest land for construction of 132 KV LILO Transmission line from existing 132 KV Mohana-Digapahandi SC line to proposed 132/33 KV Grid Sub- station, R. Udayagiri Tahasil of Gajapati District of Odisha under Paralakhemundi Forest Division by M/s Odisha Power Transmission Corporation Ltd. (OPTCL), Berhampur.

**Ref:** - Letter No. No. 5-ORC391/2019-BHU, dated 25th January 2024 of the Integrated Regional Office (IRO), MoEF & CC, Govt. of India, Bhubaneswar, Chandrasekharpur

Sir,

In inviting a reference to the caption subject, we are submitting the point wise compliances as below: -

**Condition No. A (i)**


The user agency shall transfer online, the Net Present Value (NPV) of 13.725 ha forest land being diverted under this proposal, as per the Orders of Hon'ble Supreme Court of India dated 28.03.2008, 24.04.2008 and 09.05.2008 in Writ Petition (Civil) No.202/1995 and the guidelines issued by this Ministry vide its letter No.5-3/2011-FC (Vol-I) dated 06.01.2022 and 19.01.2022. The requisite funds shall be transferred through online portal in CAMPA account of the State concerned.

**Compliance:-**

In Compliance to the above, The DFO, Paralakhemundi Forest Division vide his letter no 1217/4F-2024, dated 28.02.2024 has demanded an amount of Rs. 51, 00, 693/- towards Balance Amount of NPV value of 13.725 Ha of Forest Land with canopy density of 0.4 eco-value Class-III @ Rs. 11, 16, 900/- per Ha (13.725 Ha X 11, 16, 900.00 per Ha = 1, 53, 29, 453/-).

Deposited for NPV of 14.012 Ha @ Rs. 7, 30, 000/- per Ha X 14.012 Ha	Rs. 1, 02, 28, 760/-
As per new Rate NPV to be paid of 13.725 Ha @ Rs. 11, 16, 900 per Ha X 13.725 Ha	Rs. 1, 53, 29, 453/-
Balance Amount to be deposited	Rs. 51, 00, 693/-

As per the demand note received from the DFO, Paralakhemundi Division, NPV of the Forest Land being diverted, balance amount of Rs. 51, 00, 693/- has already been deposited to adhoc



# ଓଡ଼ିଶା ବିଦ୍ୟୁତ୍ ଶକ୍ତି ସଂଚାରଣ ନିଗମ ଲି.ଟି.

## ODISHA POWER TRANSMISSION CORPORATION LIMITED

(A Government of Odisha Undertaking)

E.H.T. (PROJECTS), DIVISION, BERHAMPUR,

220/132/33 KV GRID SUB STATION CAMPUS, NARENDRAPUR

AT: SANAKUSHASTHALI, P.O: BADA KUSHASTHALI, BERHAMPUR,

DIST: GANJAM, ODISHA – 760007, Ph. 9438907245,

Email: [ehhc.div.bam@optcl.co.in](mailto:ehhc.div.bam@optcl.co.in)

No. EHTC/BAM/473<sup>(4)</sup>

Date: - 30.10.2025

To,

**The Divisional Forest Officer  
Paralakhemundi Forest Division  
Paralakhemundi**

**Sub:** - Diversion of 13.725 ha of forest land for construction of 132 KV LILO Transmission line from existing 132 KV Mohana-Digapahandi SC line to proposed 132/33 KV Grid Sub- station, R. Udayagiri Tahasil of Gajapati District of Odisha under Paralakhemundi Forest Division by M/s Odisha Power Transmission Corporation Ltd. (OPTCL), Berhampur.

**Ref:** - Letter No. No. 5-ORC391/2019-BHU, dated 25th January 2024 of the Integrated Regional Office (IRO), MoEF & CC, Govt. of India, Bhubaneswar, Chandrasekharpur

Sir,

In inviting a reference to the caption subject, we are submitting the point wise compliances as below: -

### **Condition No. A (i)**

The user agency shall transfer online, the Net Present Value (NPV) of 13.725 ha forest land being diverted under this proposal, as per the Orders of Hon'ble Supreme Court of India dated 28.03.2008, 24.04.2008 and 09.05.2008 in Writ Petition (Civil) No.202/1995 and the guidelines issued by this Ministry vide its letter No.5-3/2011-FC (Vol-I) dated 06.01.2022 and 19.01.2022. The requisite funds shall be transferred through online portal in CAMPA account of the State concerned.

### **Compliance:-**

In Compliance to the above, The DFO, Paralakhemundi Forest Division vide his letter no 1217/4F-2024, dated 28.02.2024 has demanded an amount of Rs. 51, 00, 693/- towards Balance Amount of NPV value of 13.725 Ha of Forest Land with canopy density of 0.4 eco-value Class-III @ Rs. 11, 16, 900/- per Ha (13.725 Ha X 11, 16, 900.00 per Ha = 1, 53, 29, 453/-).

Deposited for NPV of 14.012 Ha @ Rs. 7, 30, 000/- per Ha X 14.012 Ha	Rs. 1, 02, 28, 760/-
As per new Rate NPV to be paid of 13.725 Ha @ Rs. 11, 16, 900 per Ha X 13.725 Ha	Rs. 1, 53, 29, 453/-
Balance Amount to be deposited	Rs. 51, 00, 693/-

As per the demand note received from the DFO, Paralakhemundi Division, NPV of the Forest Land being diverted, balance amount of Rs. 51, 00, 693/- has already been deposited to adhoc

CAMPA vide challan A/c No: 150826425459002, Union Bank of India, FCS Centre, 21/1, III Floor, Jelltta Towers, Mission Road, Bengaluru. Copy of the Demand Letter, Challan is enclosed as an **Annexure-1 (Series)**.

**Condition No. A (ii)**

**Penal C.A. five (5) times to the extent of forest land use for non-forest activities for violation of FC Act, 1980 shall be carried out by the State Govt. at the project cost.**

**Compliance:-**

In Compliance to the above, The DFO, Paralakhemundi Forest Division vide his letter no 3871/4F-2024, dated 06.07.2024 has demanded an amount of Rs. 1, 63, 55, 500/- towards Penal CA of 5 times. Accordingly, an amount of Rs. 1, 63, 55, 500/- has already been deposited to adhoc CAMPA vide challan A/c No: 150826425459221, Union Bank of India, FCS Centre, 21/1, III Floor, Jelltta Towers, Mission Road, Bengaluru. Copy of the Financial Outlay Approved by PCCF & Nodal Officer, Demand Letter, Challan and PIF No. 0471120240729721825 is enclosed as an **Annexure-2 (Series)**.

**Condition No. A (iii)**

**The State Govt. shall realize Penal NPV of Five (5) times of NPV from the user agency for violation of FC Act, 1980**

**Compliance:-**

In Compliance to the above, The DFO, Paralakhemundi Forest Division has issued demand note vide his letter no 2342/4F-2024, dated 03.05.2024 for Rs. 3, 22, 85, 896/- to 5 times Penal NPV, which has been deposited by user agency to adhoc CAMPA vide challan A/c No: A/c No: 150826425459002, Union Bank of India, FCS Centre, 21/1, III Floor, Jelltta Towers, Mission Road, Bengaluru. Copy of the Demand Letter, Challan is enclosed as an **Annexure-3 (A) Series**.

Further, The DFO, Paralakhemundi Forest Division has issued another demand note vide his letter no 970/4F-2024, dated 07.02.2025 for Rs. 2, 72, 82, 178/- as Penal NPV as per Audit report of Accountant General Audit, which has been deposited by user agency to adhoc CAMPA vide challan A/c No: 150826425459124, Union Bank of India, FCS Centre, 21/1, III Floor, Jelltta Towers, Mission Road, Bengaluru. Copy of the Demand Letter, Audit Report, Challan and PIF No. 0471120256221907095 is enclosed as an **Annexure-3 (B) Series**.

**Details payment made under as under below:-**

Penal NPV value of 10.356 Ha of Forest Land under Violation @ Rs. 11, 16, 900/- per Ha (11, 16, 900.00 per Ha X 10.356 Ha X 5 Years)	Rs. 5, 78, 33, 082/-
Simple Interest @12% till the deposit is made from the date of demand (3 Months) {(Rs. 5, 78, 33, 082 X 12%) / 12 X 3}	Rs. 17, 34, 992/-
Total Amount of Penal NPV Amount and Interest recoverable	Rs. 5, 95, 68, 074/-

**Condition No. A (iv)**

**The State Govt. will intimate disciplinary action against the official concerned for not being able to prevent use of forest land for non-forestry purpose without prior approval of Govt. of India**

**Compliance:-**

To be complied by Divisional Forest Officer, Paralakhemundi Forest Division.

**Condition No. A (v)**

**The State Govt. will initiate suitable action against the concerned offender**

**Compliance:-**

To be complied by Divisional Forest Officer, Paralakhemundi Forest Division.

**Condition No. A (vi)**

**The user agency responsible for violation shall be prosecuted under relevant local Act of the State and/or Central Act for unauthorized use of forest land without the permission of State authority.**

**Compliance:-**

To be complied by Divisional Forest Officer, Paralakhemundi Forest Division.

**Condition No. A (vii)**

**The land identified for the purpose of Compensatory Afforestation / Penal Compensatory Afforestation shall be clearly depicted on a Survey of India Topo sheet of 1:50,000 scale.**

**Compliance:-**

The DFL CA Land over an area of 36.00 Ha Identified in Manikpur UDPF under R. Udayagiri Range of Paralakhemundi Forest Division in Gajapati District. The DFL CA Map authenticated by ORSAC / Forest / Revenue Authorities. Copy of the DGPS Map is enclosed as **Plate No. 1**

The Land Identified for the purpose of Compensatory Afforestation boundary superimposed on Survey of India Topo Sheet No. (E45A4) of 1:50,000 Scale. Copy of the Topo Map is enclosed as **Plate No.2**

The Penal CA Land over an area of 52.00 Ha Identified in Chandragiri Reserve Forest under Chandragiri Range of Paralakhemundi Forest Division in Gajapati District.

The Land Identified for the purpose of Penal Compensatory Afforestation boundary superimposed on Survey of India Topo Sheet No. (E45A7) of 1:50,000 Scale. Copy of the Topo Map is enclosed as **Plate No.3**

**Condition No. A (viii)**

**The KML files of the area to be diverted, the CA & Penal CA areas shall be uploaded on the e-Green watch portal with all requisite details before submitting compliance report for seeking Stage-II approval.**

**Compliance:-**

In Compliance to the above, the Necessary undertaking is enclosed as **Annexure-4**.

**Condition No. A (ix)**

The user agency shall transfer the cost of raising and maintaining the compensatory afforestation / Penal compensatory afforestation at the current wage rate in consultation with State Forest Department in the account of CAMPA of the concerned State through online portal. The Scheme may include appropriate provision for anticipated cost increase for works scheduled for subsequent years.

**Compliance:-**

In Compliance to the above, The DFO, Paralakhemundi Forest Division vide his letter no 2638/4F-2024, dated 20.05.2024 has demanded an amount of Rs. 7, 01, 100/- towards differential Amount of CA.

Funds already deposited for Compensatory Afforestation Scheme for 36.00 Ha @ Rs. 1, 01, 62, 600/- as per old rate	Rs. 1, 01, 62, 600/-
As per new rate Compensatory Afforestation Scheme Amount to be deposited for 36.00 Ha	Rs. 1, 08, 63, 700/-
Balance Amount to be deposited for CA	Rs. 7, 01, 100/-

An amount of Rs. 7, 01, 100/- has already been deposited to adhoc CAMPA vide challan A/c No: 150826425459684, Union Bank of India, FCS Centre, 21/1, III Floor, Jelltta Towers, Mission Road, Bengaluru. Copy of the Demand Letter, Challan and PIF No. 0471120740715693391 is enclosed as an **Annexure-5 (Series)**.

**Condition No. A (x)**

The user agency in consultation with the State Forest Department shall prepare a detailed scheme for creation and maintenance of plantation of dwarf species (preferably medicinal species) in right of way under the transmission line, and provide funds for execution of the said scheme by the State Forest Department.

**Compliance:-**

M/s OPTCL in consultation with the Office of DFO, Paralakhemundi Division has prepared a detail scheme for creation and maintenance of dwarf species (preferably medicinal species) in right of way under the transmission line, and provide funds for execution of the said scheme by the State Forest Department. The same has been technically approved by the Office of RCCF, Berhampur Circle. DFO, Paralakhemundi Division has demanded the cost of dwarf species plantation vide his letter no. 2417/4F-2024, dated 08.05.2024 for an amount Rs. 8, 96, 195/- towards differential balance amount of Dwarf tree plantation.

Funds already deposited for Dwarf tree plantation Scheme for 14.012 Ha @ Rs. 30, 87, 800/- as per old rate	Rs. 30, 87, 800/-
As per new rate for Dwarf tree plantation Scheme Amount to be deposited for 5.62 Ha	Rs. 39, 83, 995/-
Balance Amount to be deposited for Dwarf tree plantation Scheme	Rs. 8, 96, 195/-

An amount of Rs. Rs. 8, 96, 195/- has been deposited to adhoc CAMPA vide challan A/c No: 150826425459684, Union Bank of India, FCS Centre, 21/1, III Floor, Jelltta Towers, Mission Road, Bengaluru. Copy of the Demand Letter, Challan and PIF No. 0471120740715693391 is enclosed as an **Annexure-6 (Series)**.

**Condition No. A (xi)**

**All the funds received from the user agency under the project shall be transferred / deposited in CAMPA account only through e-portal (<https://pariivesh.nic.in/>). Amount deposited through other mode will not be accepted as compliance of the Stage-I clearance.**

**Compliance:-**

In Compliance to the above, the Necessary undertaking is enclosed as **Annexure-7**.

**Condition No. A (xii)**

**The compliance report of the Stage-I approval shall be uploaded on e-portal (<https://pariivesh.nic.in/>).**

**Compliance:-**

The compliance report of the Stage-I approval will be uploaded on e-portal (<https://parivesh.nic.in/>) by DFO, Paralakhemundi Division after necessary verification.

**Condition No. A (xiii)**

**The complete compliance of the FRA, 2006 shall be ensured by way of prescribed certificate from the concerned District Collector.**

**Compliance:-**

NOC under FRA 2006 certificate issued by Collector and District Magistrate, Gajapati District vide his letter no. 411, dated 06.02.2025. Copy of the letter is enclosed as **Annexure-8**.

**Condition No. A (xiv)**

**The boundary of the proposed forest land for diversion, shall be demarcated on ground at the project cost, by erecting four feet high reinforced cement concrete pillars, each inscribed with its serial number, distance from pillar to pillar and GPS co-ordinates.**

**Compliance:-**

The boundary of the forest land to be diverted has been demarcated in the field by posting 4 feet height RCC pillars, each inscribed with its serial number, distance from pillar to pillar and GPS co-ordinates. The copy of boundary map (DGPS Index Map of Paralakhemundi Forest Division) is enclosed as **Plate No. 4**

**Condition No. B (i)**

Legal status of forest land proposed for diversion shall remain unchanged.

**Compliance:-**

In Compliance to the above, the Necessary undertaking is enclosed as **Annexure-9**.

**Condition No. B (ii)**

**Compensatory afforestation shall be raised over 36.00 ha of degraded forest land identified in Manikpur UDPF under R. Udayagiri Range of Paralakhemundi Forest Division within two years from the date of Stage-II Clearance and maintained thereafter by the State Forest Department as per approved plan/scheme and maintained thereafter, at the cost of user agency**

**Compliance:-**

The Compensatory Afforestation area over 36.00 Ha has been identified in Manikpur UDPF under R. Udayagiri Range and necessary CA Scheme has been approved by PCCF, Forest Diversion & Nodal Officer, FC Act. The Plantation will be taken by Divisional Forest Officer, Paralakhemundi Division.

**Condition No. B (iii)**

**Penal Compensatory afforestation shall be raised over five (5) times to the extent of forest land use for non-forest activities for violation of FC Act, 1980 shall be carried out by the State Govt. within two years from the date of Stage-11 Clearance and maintained thereafter by the State Forest Department as per approved plan/scheme and maintained thereafter, at the cost of user agency.**

**Compliance:-**

The Penal Compensatory Afforestation area over 52.00 Ha has been identified in Chandragiri Reserve Forest under Chandragiri Range and necessary PCA Scheme has been approved by PCCF, Forest Diversion & Nodal Officer, FC Act. The Plantation will be taken by Divisional Forest Officer, Paralakhemundi Division. The copy of approved PCA financial outlay is enclosed as **Annexure-10**.

**Condition No. B (iv)**

**The species to be planted under C.A. Scheme/Penal C.A. Scheme shall be indigenous to the area and naturally growing species shall be planted using intensive planting technique to ensure survival of the plantation. Intensive monitoring of the plantation needs to be done and documented using Geo tagging so that the increase of canopy density and survival and growth of plantation can be evaluated at regular intervals.**

**Compliance: -**

In Compliance to the above, the Necessary undertaking is enclosed as **Annexure-11**.

**Condition No. B (v)**

**At the time of payment of Net Present Value (NPV) at the then prevailing rate, the user agency shall furnish an undertaking to pay the additional amount of NPV, if so determined, as per the final decision of the Hon'ble Supreme Court of India.**

**Compliance: -**

In Compliance to the above, the Necessary undertaking is enclosed as **Annexure-12.**

**Condition No. B (vi)**

**The user agency shall obtain Environment Clearance as per the provisions of the Environmental (Protection) Act, 1986, if applicable.**

**Compliance:-**

In Compliance to the above, the Necessary undertaking is enclosed as an **Annexure-13.**

**Condition No. B (vii)**

**The base of towers in forest area to be fenced with barbed wire to avoid elephant electrocution/death of wild animals especially in forest areas. The concerned DFO shall inspect the area and shall take a decision as to the specific towers which shall be along with the leg of the towers.**

**Compliance:-**

In Compliance to the above, the Necessary undertaking is enclosed as **Annexure-14.**

**Condition No. B (viii)**

**In hilly slope areas, sufficient ground clearance has to be maintained with additional height of towers in consideration of the sag and swing of lines and height of elephants to stop untoward incidence of electrocution as per existing guidelines of MoEF & CC dated 05.05.2014 and 19.11.2014.**

**Compliance:-**

In Compliance to the above, the Necessary undertaking is enclosed as **Annexure-15.**

**Condition No. B (ix)**

**The user agency at its cost shall provide bird deflectors, which are to be fixed on upper conductor of transmission line at suitable intervals to avoid bird hits.**

**Compliance:-**

In Compliance to the above, the Necessary undertaking is enclosed as **Annexure-16.**

**Condition No. B (x)**

**The user agency shall explore the possibility of successful transplantation of maximum number of trees identified to be felled and shall ensure that any tree felling shall be done only when it is unavoidable and that too under strict supervision of the State Forest Department.**

**Compliance:-**

In Compliance to the above, the Necessary undertaking is enclosed as **Annexure-17.**

**Condition No. B (xi)**

**The user agency shall comply with the guidelines for laying transmission lines through forest areas issued by Ministry vide letter No.7-25/2012-FC dated 05.05.2014 and 19.11.2014.**

**Compliance: -**

In Compliance to the above, the Necessary undertaking is enclosed as **Annexure-18.**

**Condition No. B (xii)**

**The user agency shall obtain Environment Clearance as per the provisions of the Environmental (Protection) Act, 1986, if applicable.**

**Compliance:-**

In Compliance to the above, the Necessary undertaking is enclosed as **Annexure – 19.**

M/s OPTCL submits that Environmental Clearance is not necessary for the transmission line because transmission line is not coming under any category of projects under EIA notification 2006. Copy of document supporting exemption of transmission line is hereby enclosed as **Annexure-20.**

**Condition No. B (xiii)**

**No labour camp shall be established on the forest land and the user agency shall provide fuels preferably alternate fuels to the labourers and the staff working at the site so as to avoid any damage and pressure on the nearby forest areas.**

**Compliance:-**

In Compliance to the above, the Necessary undertaking is enclosed as **Annexure-21.**

**Condition No. B (xiv)**

**No additional or new path will be constructed inside the forest area for any activity related to the project work.**

**Compliance:-**

In Compliance to the above, the Necessary undertaking is enclosed as **Annexure-22.**

**Condition No. B (xv)**

**The user agency while executing works, shall not fell any tree or damage forest growth in the surrounding forest area in any manner.**

**Compliance:-**

In Compliance to the above, the Necessary undertaking is enclosed as **Annexure-23.**

**Condition No. B (xvi)**

**The layout plan of the proposed forest land shall not be changed without the prior approval of Ministry of Environment, Forest & Climate Change.**

**Compliance:-**

M In Compliance to above, the Necessary undertaking is enclosed as **Annexure-24.**

**Condition No. B (xvii)**

**The forest land shall not be used for any purpose other than that specified in the proposal.**

**Compliance:-**

In Compliance to above, the Necessary undertaking is enclosed as **Annexure-25.**

**Condition No. B (xviii)**

The forest land proposed to be diverted shall under no circumstances be transferred to any other user agency, department or person without the prior approval of Ministry of Environment, Forest & Climate Change.

**Compliance:-**

In Compliance to the above, the Necessary undertaking is enclosed as **Annexure-26**.

**Condition No. B (xix)**

No damage to the flora and fauna of the adjoining area shall be caused.

**Compliance:-**

In Compliance to the above, the Necessary undertaking is enclosed as **Annexure-27**.

**Condition No. B (xx)**

The concerned Divisional Forest Officer, will monitor and take necessary mitigative measures to ensure that there is no adverse impact on the forests in the surrounding area.

**Compliance:-**

In Compliance to the above, the Necessary undertaking is enclosed as **Annexure-28**.

**Condition No. B (xxi)**

The user agency shall submit annual self monitoring report on compliance of stipulated conditions to the Nodal Officer (FCA) of the State and concerned Integrated Regional Office of this Ministry by the end of March every year.

**Compliance:-**

In Compliance to the above, the Necessary undertaking is enclosed as **Annexure-29**.

**Condition No. B (xxii)**

Any other conditions that the Ministry of Environment, Forests & Climate Change may impose from time to time in the interest of afforestation, conservation and management of flora and fauna in the area, shall be complied by the user agency.

**Compliance:-**

In Compliance to the above, the Necessary undertaking is enclosed as **Annexure-30**.

**Condition No. B (xxiii)**

The State Govt. and user agency shall ensure compliance to provisions of the all acts, Rules, Regulations, Guidelines, NGT Orders (s) & Hon'ble Court Order (s) pertaining to this project, if any, for the time being in force, as applicable to the project

**Compliance:-**

In Compliance to the above, the Necessary undertaking is enclosed as **Annexure-31**.

**Condition No. B (xxiv)**

Violation of any of these conditions will amount to violation of Van (Sanrakshna Evan Samvardhan) Adhiniyam 1980 and action would be taken as prescribed in Para 1.16 of Chapter 1 of the Consolidated Guidelines and Clarification issued under Van (Sanrakshna Evan

Samvardhan) Adhinyam, 1980 and Van (Sanrakshn Evan Samvardhan) Rules, 2023 by this Ministry's letter dated 29.12.2023.

**Compliance:-**


In Compliance to the above, the Necessary undertaking is enclosed as **Annexure-32**.

This is for favor of your kind information and necessary action,

Thanking You

**Enclose As Above:**

Yours Faithfully,

  
30/10/2025  
General Manager (Elect.)  
EHT (Projects) Division  
OPTCL, Berhampur

Copy to :

1. The Director (Projects) OPTCL, Bhubaneswar for kind Information.
2. The CGM (Project), OPTCL, Bhubaneswar for kind information.
3. The Sr.GM (EI), Project-II, OPTCL, Bhubaneswar for kind information.
4. The GM (Elect.) EHT (Projects) Circle, Jajpur Road for kind information.
5. The SDO (Elect.) EHT(Projects)S/D, Baliguda for Information
6. M/s Visiontek Consultancy services for Information and necessary action.



ବନଖଣ୍ଡ ଅଧିକାରୀଙ୍କ ଦାୟାଳୟ , ପାରଳାଖେମୁଣ୍ଡି ବନଖଣ୍ଡ , ଜିଲ୍ଲା : ଗଜପତି  
OFFICE OF THE DIVISIONAL FOREST OFFICER,  
PARALAKHEMUNDI DIVISION  
E-mail – [dfo.paralakhemundi@odisha.gov.in](mailto:dfo.paralakhemundi@odisha.gov.in)



Memo No. 1217 /4F-2024 Dated 28/02/2024

To,

The Deputy General Manager (Elect),  
EHT ( C) Division, OPTCL,  
Berhampur

Sub: - Revised proposal for diversion of 13.725 ha. Of Forest Land for construction of 132 KV LILO Transmission line from Mohana – Digapahandi – Violation.

(ii) Payment of Balance NPV.

Ref:- Modified Stage -I In Principal approval No. 5-ORC 391/2019-BHU dated 25<sup>th</sup> January 2024 by Regional Office, Bhubaneswar of MoEF & CC.

Sir/Madam,

With respect to the above subject, It is to inform you that, as per Point (i) of modified Stage – I in Principle approval by the Regional Office, Bhubaneswar, MoEF & CC dated 25<sup>th</sup> January 2024, the User Agency has to transfer up to date NPV as per latest NPV rates on 19.01.2022.

You are requested to deposit the revised NPV in the CAMPA Account only through e-portal and submit the e-payment receipt pertaining to the above Project

Earlier you have been deposited NPV for 14.012 Ha. @ Rs. 7,30,000/- per Ha. X 14.012 Ha. = 1,02,28,760/- as per old rate.

But, as per new rate NPV to be deposited for 13.725 Ha. @ Rs. 11,16,900.00/- per Ha. X 13.725 Ha. = 1,53,29,452.5 say 1,53,29,453/-

Deposited for NPV of 14.012 Ha. @ Rs. 7,30,000/- per Ha. X 14.012 Ha.	1,02,28,760/-
As per new Rate NPV to be paid 13.725 Ha. @ Rs. 1116900 per Ha. X 13.725 Ha.	1,53,29,453/-
Balance amount to be deposited an amount of Rs.	51,00,693/-

So, you are requested to deposit on Rs. 51,00,693/- (Rupees Fifty one lakhs Six hundred ninety three) only as NPV, In the CAMPA account only through e-portal.

Yours faithfully,



Divisional Forest Officer,  
Paralakhemundi Division.

Memo No 1218 /4F, Dated 28/02/2024

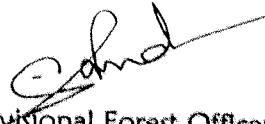
Copy submitted to the Regional Chief Conservator of Forests, Berhampur Circle, Berhampur for favour of kind information and necessary action.



Divisional Forest Officer,  
Paralakhemundi Division.

Memo No 1219 /4F, Dated 28/02/2024.

Copy submitted to the Conservator of Forests (Nodal), O/o the Principal Chief Conservator of Forests, Odisha, Bhubaneswar for favour of kind information and necessary action.



Divisional Forest Officer,  
Paralakhemundi Division.

Annexure - 1

Balance NPV

Rs. 51,00,693 /-

AGENCY COPY

यूनियन बँक Union Bank  
of India



NEFT / RTGS CHALLAN for CAMPA Funds

Date : 16-05-2024

Agency Name.	ODISHA POWER TRANSMISSION CORPORATION LIMITED
Application No.	6425459002
MoEF/SG File No.	5-ORC391/2019-BHU
Location.	ORRISA
Address.	At: Sanakushasthall Po: Badakushasthall Berhampur Ganjam
Amount(In Rs)	37386589/-

Amount in Words : Three Crore Seventy-Three Lakh Eighty-Six Thousand Five Hundred and Eighty-Nine Rupees Only

NEFT/RTGS to be made as per following details;

Beneficiary Name:	ORRISA CAMPA
IFSC Code:	UBIN0996335
Pay to Account No.	150826425459002 Valid only for this challan amount.
Bank Name & Address:	Union Bank Of India FCS Centre, 21/1, III Floor, Jallita Towers, Mission Road, Bengaluru-560027

• This Challan is strictly to be used for making payment to CAMPA by NEFT/RTGS only

Note: After making the required payment through ch even after 7 working days, then kindly mail a copy c id to Email: fcsblr@unionbankofindia.bank , epurse ubin0903710@unionbankofindia.bank

150826425459002

*[Signature]*

General Manager (Elect.)  
EHT (Projects) Division  
OPTCL, Berhampur



340129003

*[Signature]*

Divisional , orest Officer  
Paralakhemundi Division



ବନଖଣ୍ଡ ଅଧିକାରୀଙ୍କ କାର୍ଯ୍ୟାଳୟ, ପାରଳାଖେମୁଣ୍ଡି ବନଖଣ୍ଡ, ଜିଲ୍ଲା : ଗଜପତି  
 OFFICE OF THE DIVISIONAL FOREST OFFICER,  
 PARALAKHEMUNDI DIVISION  
 E-mail – [dfo.paralakhemundi@odisha.gov.in](mailto:dfo.paralakhemundi@odisha.gov.in)



Memo No. 3871 /4F-2024 Dated 06/07/2024

To,

The Deputy General Manager (Elect),  
 EHT (C) Division, OPTCL,  
 Berhampur

Sub: - Revised proposal for diversion of 13.725 ha. of Forest Land for construction of 132 KV LILO Transmission line from Mohana – Digapahandi

Condition No. – II - Deposit an amount of Penal Compensatory Afforestation Scheme,

Ref: - (1) Modified Stage -I in Principal approval No. 5-ORC 391/2019-BHU dated 25<sup>th</sup> January 2024 by Regional Office, Bhubaneswar of MoEF & CC.

(2) This office memo No. 2422 dated 8.5.2024

(3) Memo No. 13362 dated 06.07.2024 of Chief Conservator of Forests (Nodal), O/o the PCCF, Odisha, Bhubaneswar to his address. (Approval letter of the scheme) (Copy enclosed)

Sir/Madam,

With respect to the above cited subject and memo under reference, as per approved the Penal Compensatory Afforestation scheme by the Chief Conservator of Forests (Nodal), O/o, the PCCF, Odisha, Bhubaneswar vide his memo No. 13360/9F(ET)-381/2018 dated 6.7.2024 (Copy enclosed), you are requested to deposit an amount of Rs. 1,63,55,500/- (One Crore Sixty-Three Lakhs Fifty-five thousand and five hundred) only demanded for Penal Compensatory Afforestation in connection with proposal for diversion of 13.725 ha. of Forest Land for construction of 132 KV LILO Transmission line from Mohana – Digapahandi Project through CAMPA account only in e-portal and report compliance to the undersigned as early as possible.


Financial outlay of Penal Compensatory Afforestation Scheme over 52.0 Ha. of degraded forest land in Chandragiri Reserve Forest under Chandragiri Range of Paralakhemundi Forest Division in lieu of forest land to be diverted for construction of Mohana - Digapahandi 132 KV L.L.O Transmission Line by OPTCL as per matrix 2024-25 of approved One - time Cost Norm.

Sl No	Description	Amount (Rs)
01	Cost of ANR Plantation @ 500 plants / Ha. with 18 months seedlings over 52 ha @ 1,57,554/- per ha with 10 years maintenance.	81,92,808.00
02	Cost of Bamboo Twlg and thorn fencing over 52.0 Ha. with 5 years maintenance @ Rs. 1,15,725/- per 250 RMT/Ha.	60,17,700.00
03	Cost of SMC activities like staggered trenches, percolation pits, contour trench, graded earthen bund, LBCD, Sub-Surface Dyke and WHS as per the slope and site requirement @ Rs. 41,248/- per Ha. over 52.0 ha with 5 years maintenance.	21,44,896.00
	Grand Total	1,63,55,404.00 or rounded off to 1,63,55,500.00

(One Crore Sixty-Three Lakhs Fifty-five thousand and five hundred) only


Encl.: - Approved Financial Outlay of PCA Scheme.

Yours faithfully,

  
Divisional Forest Officer,  
Paralakhemundi Division.

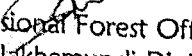
Memo No 3872/4F, Dated 06/07/2024

Copy submitted to the Conservator of Forests (Nodal), O/o the Principal Chief Conservator of Forests, Odisha, Bhubaneswar for favour of kind information and necessary action with reference to his memo No. 13360/9F 9ET) - 381/2018 dated 6.07.2024.

  
Divisional Forest Officer,  
Paralakhemundi Division.

Memo No 3873/4F, Dated 06/07/2024

Copy submitted to the Regional Chief Conservator of Forests, Berhampur Circle, Berhampur for favour of kind information and necessary action with reference to memo No. 13361 dated 06.07.2024 of Conservator of Forests (Nodal), O/o the Principal Chief Conservator of Forests, Odisha, Bhubaneswar to his address.

  
Divisional Forest Officer,  
Paralakhemundi Division.



STATE FOREST HEADQUARTERS, ODISHA  
OFFICE OF THE PRINCIPAL CHIEF CONSERVATOR OF FORESTS & Haff  
PLOT NO. GD-2/12, ARANYA BHAWAN, CHANDRASEKHARPUR  
BHUBANESWAR-751023

E-mail:- [nodal.pccfho@odisha.gov.in](mailto:nodal.pccfho@odisha.gov.in) / [nodal.pccfodisha@gmail.com](mailto:nodal.pccfodisha@gmail.com)

Memo No. 13360 /D/ (ET) 381/2018

Dated, Bhubaneswar the 08<sup>th</sup> July 2024

To

The Divisional Forest Officer  
Parlakhemundi Forest Division

**Sub-:** Diversion of 13.725 ha of forest land for construction of 132 KV LIL0 transmission line project from existing 132 KV Mohana-Digapahandi SC line to proposed 132/33 KV Grid Station, R. Udayagiri Tahasil of Gajapati District of Odisha under Parlakhemundi Forest Division by M/s OPTCL, Berhampur - regarding - Financial outlay of PCA Scheme regarding.

**Ref-:** Your Memo No. 2420 dated 08.05.2024 and 3073 dated 29.05.2024.

Enclosed, please find herewith a copy of the financial outlay for Penal Compensatory Afforestation Scheme over an area of 52.0 ha of degraded forest land identified in Chandragiri Reserved Forest under Chandragiri Range of your division pertaining to the above project which has been approved by PCCF (FD & Nodal Officer, FC Act) for 1,63,55,500/- (Rupees one crore sixty three lakhs fifty five thousand and five hundred) only as per matrix 2024-25 of approved one time cost norm.

In this context, I am directed to request you to raise demand on the user agency for payment of the amount through web portal of MoEF & CC and submit the deposit particulars of the amount paid and also furnish the statement of funds towards compensatory levies deposited by the user agency in the prescribed CAMPA duly signed by you alongwith the Stage-I compliance as per modified Stage-I/in-principle order of GoI dated 25.01.2024.

Encl - As above

*[Signature]* 6/7/2024  
Chief Conservator of Forests (Nodal)

Memo No. 13361 /D/ 06-07-2024

Copy forwarded to the RCCF, Berhampur Circle for information and necessary action with reference to Memo No. 2421 dated 08.05.2024 and 3074 dated 29.05.2024 of DFO, Parlakhemundi Forest Division.

*[Signature]* 6/7/2024  
Chief Conservator of Forests (Nodal)

Memo No. 13362 /D/ 06-07-2024

Copy forwarded to the Deputy General Manager (BLECH), BHT (Construction) Division, Odisha Power Transmission Corporation Ltd. (OPTCL), Berhampur for information and necessary action.


*[Signature]* 6/7/2024  
Chief Conservator of Forests (Nodal)

Financial Outlay of Penal Compensatory Afforestation Scheme over 52.0 ha of degraded forest land identified in Chandragiri Reserved Forest under Chandragiri Range of Parlakhemundi Forest Division in lieu of forest land to be diverted for construction of Mohana-Digapahandi 132 KV LILO Transmission Line by OPTCL as per matrix 2024-25 of approved One-time Cost Norm

Sl. No.	Description	Amount (Rs.)
1.	Cost of ANR Plantation @500 plants / Ha with 18 months seedlings over 52.0 Ha @Rs.1,57,554/- per Ha with 10 years maintenance	81,92,808.00
2.	Cost of Bamboo Twig and Thorn fencing over 52.0 ha with 5 years maintenance @ Rs.1,15,725/- per 250 RMT/ha (As proposed by DFO, Parlakhemundi Forest Division)	60,17,700.00
3.	Cost of SMC activities like staggered trenches, percolation pits, contour trench, graded earthen bund, LBCD, wire mesh LBCD, Sub-Surface Dyke and WHS as per the slope and site requirement @ Rs.41,248/- per ha over 52.0 ha with 5 years maintenance (As proposed by DFO, Parlakhemundi Forest Division)	21,44,896.00
<b>Grand Total</b>		<b>1,63,55,404.00</b> or rounded off to <b>1,63,55,500.00</b>

(Rupees One Crore Sixty Three Lakhs Fifty Five Thousand and Five Hundred) Only

Approved

  
Principal Chief Conservator of Forests  
Forest Diversion & Nodal Officer, FC Act

Principal Chief Conservator of Forests  
(Forest Diversion & Nodal Officer, FC Act)  
O/o the PCCF & Hoff, Odisha, Bhubaneswar

AGENCY COPY

यूनियन बैंक  
Union Bank  
OF INDIA

आन्ध्र  
Andhra

राज्य  
Rajya

NEFT / RTGS CHALLAN for CAMPA Funds

Date : 23-07-2024

Agency Name.	ODISHA POWER TRANSMISSION CORPORATION LIMITED
Application No.	6425459221
MoEF/SG File No.	5-ORC391/2019-BHU
Location.	ORRISA
Address.	At: Sanakushasthali Po: Badakushasthali BerhampurGanjam
Amount(in Rs)	16355500/-


Amount in Words : One Crore Sixty-Three Lakh Fifty-Five Thousand Five Hundred Rupees Only


NEFT/RTGS to be made as per following details;


Beneficiary Name:	ORRISA CAMPA
IFSC Code:	UBIN0996335
Pay to Account No.	150826425459221 Valid only for this challan amount.
Bank Name & Address:	Union Bank Of India FCS Centre, 21/1, III Floor, Jelitta Towers, Mission Road, Bengaluru-560027

- This Challan is strictly to be used for making payment to CAMPA by NEFT/RTGS only

Note: After making the required payment through or even after 7 working days, then kindly mail a copy of the challan to Email: fcsblr@unionbankofindia.bank , epurse@unionbankofindia.bank , ubin0903710@unionbankofindia.bank

  
General Manager (Elect.)  
EHT (Projects) Division  
OPTCL, Berhampur



  
Divisional Project Officer  
Paralakhemundi Division

Serial No - 047-1/2024-0729721825  
PIF No - 15082

Form No - 54597201  
Date - 29/7/24



ବନଖଣ୍ଡ ଅଧିକାରୀଙ୍କ କାର୍ଯ୍ୟାଳୟ, ପାରଳାଖେମୁଣ୍ଡି ବନଖଣ୍ଡ, ଜିଲ୍ଲା : ଗଜପତି  
 OFFICE OF THE DIVISIONAL FOREST OFFICER,  
 PARALAKHEMUNDI DIVISION  
 E-mail – [dfo.paralakhemundi@odisha.gov.in](mailto:dfo.paralakhemundi@odisha.gov.in)



Memo No. ୧୨୪୨ /4F-2024 Dated 03/05/2024

To,

The Deputy General Manager (Elect),  
 EHT (C) Division, OPTCL,  
 Berhampur

Sub: - Revised proposal for diversion of 13.725 ha. Of Forest Land for construction of 132 KV LIL0 Transmission line from Mohana – Digapahandi – Violation.

(i) Payment of Penal NPV.

Ref: - (1) Modified Stage -I in Principal approval No. 5-ORC 391/2019-BHU dated 25<sup>th</sup> January 2024 by Regional Office, Bhubaneswar of MoEF & CC.  
 (2) This office letter No. 1209 dated 28.02.2024

Sir/Madam,

With respect to the above subject and as per modified Stage – I Principal approval dated 25<sup>th</sup> January 2024, Point No – III, “the State Govt. will realize Penal NPV of (five) 5 times of the NPV from the User Agency for violation of FC Act,1980”. Page No – 41, point (ii) consolidated guidelines and clarifications issued under VAN (SANRAKSHAN EVAM SAMVARDHAN) ADHINIYAM 1980 and VAN (SANRAKSHAN EVAM SAMVARDHAN) RULES,2023 reads that,

(a) The penalty for violation shall be equal to NPV of Forest Land per hectare for each year of violation from the date of actual violation, as reported by inspecting Officer, with maximum up to 5 times of NPV plus 12% simple interest, from the date of raising such demand.

The violation was reported in 11.05.2021 by DFO, Paralakhemundi. On February 2024, the violation was reported 990 days ago (2.71 Years).

Area under violation is 10.356 Ha.

Penalty to be paid is  $(10.356 \times 1116900 \times 2.71)$  (Number of years)

= Rs. 3,13,45,530/-

Simple interest @12% for 3 Months  
 (Assuming payment to be made by  
 31<sup>st</sup> May 2024)

= Rs. 9,40,366/-

Total = Rs. 03,22,85,896/-

// 2 //

The Forest is Eco class - 1 and open Forest. So NPV of 1116900 is taken for calculation.


So, you are requested to pay on Rs. 03,22,85,896 (Rupees Three Crore twenty-two lakhs eighty-five thousand eight hundred ninety-six) only as penal NPV for the violation.

(The earlier letter with respect to Letter No. 1209 dated 28.02.2024 stand cancelled)


Yours faithfully,

  
Divisional Forest Officer,  
Paralakhemundi Division.

Memo No 2343 /4F, Dated 03/05/2024  
Copy submitted to the Regional Chief Conservator of Forests, Berhampur Circle, Berhampur for favour of kind information and necessary action in continuation to this office memo No. 1210 dated 28.02.2024.

  
Divisional Forest Officer,  
Paralakhemundi Division.

Memo No 2344 /4F, Dated 03/05/2024  
Copy submitted to the Conservator of Forests (Nodal), O/o the Principal Chief Conservator of Forests, Odisha, Bhubaneswar for favour of kind information and necessary action in continuation to this office memo No. 1210 dated 28.02.2024.

  
Divisional Forest Officer,  
Paralakhemundi Division.

AGENCY COPY

यूनियन बँक Union Bank  
of India



Annexure - 3 A

penal NPV

Rs. 03, 22, 85, 896 /-

NEFT / RTGS CHALLAN for CAMPA Funds

Date : 16-05-2024

Agency Name.	ODISHA POWER TRANSMISSION CORPORATION LIMITED
Application No.	6425459002
MoEF/SG File No.	5-ORC391/2019-BHU
Location.	ORRISA
Address.	At: Sanakushasthali Po: Badakushasthali Berhampur Ganjam
Amount(In Rs)	37386589/-

Amount in Words : Three Crore Seventy-Three Lakh Eighty-Six Thousand Five Hundred and Eighty-Nine Rupees Only

NEFT/RTGS to be made as per following details;

Beneficiary Name:	ORRISA CAMPA
IFSC Code:	UBIN0996335
Pay to Account No.	150826425459002 Valid only for this challan amount.
Bank Name & Address:	Union Bank Of India FCS Centre, 21/1, III Floor, Jellita Towers, Mission Road, Bengaluru-560027

This Challan is strictly to be used for making payment to CAMPA by NEFT/RTGS only

Note: After making the required payment through ch even after 7 working days, then kindly mail a copy c id to Email: fcsblr@unionbankofindia.bank , epurse ubin0903710@unionbankofindia.bank

150826425459002

340129003

  
General Manager (Elect.)  
EHT (Projects) Division  
OPTCL, Berhampur



  
Divisional Forest Officer  
Paralakhemundi Division



ବନଖଣ୍ଡ ଅଧିକାରୀଙ୍କ କାର୍ଯ୍ୟାଳୟ, ପାରାଲକ୍ଷେମୁଣ୍ଡି ବନଖଣ୍ଡ, ଜିଲ୍ଲା :  
ଗଜପତି

OFFICE OF THE DIVISIONAL FOREST OFFICER,  
PARALAKHEMUNDI DIVISION

E-mail – [dfo.paralakhemundi@odisha.gov.in](mailto:dfo.paralakhemundi@odisha.gov.in)



Letter No. ୧୨୦ /4F-2024 Dated ୦୭/୦୧/୨୪

To,

The Deputy General Manager (Elect),  
EHT (C) Division, OPTCL,  
Berhampur

Sub: -

(1) Proposal for diversion of 13.725 ha. of Forest Land for construction of 132 KV LILO Transmission line from Mohana – Digapahandi Project.

(2) Audit Inspection Report Reference No. OBS- 1737768 held on December, 2024 – realisation of Penal NPV.

Respected Sir,

With respect to above cited subject under reference, this is to inform you that, Accountant General Audit had inspected Paralakhemundi Division on December, 2024 and pointed out in Audit findings Para No. 2 – Short-levy and realisation of Penal NPV and interest thereon from User Agency M/S OPTCL for the project of construction of 132 KV LILO Transmission line from Mohana – Digapahandi Project that Divisional Forest Officer, Paralakhemundi Division was supposed to demand Penal N.P.V of Rs. 5,95,68,074/-. Audit has pointed out that violation has commenced on 28.11.2015 and the User Agency has completed the project on 13.03.2018. This is corroborated with respect to your letter No. EHTC/BAM/877(6) dated 24.11.2020, that violation happened from the period 2015 to 2018.

The violation has been committed since 13.03.2018. But this office while calculating the Penal N.P.V rate has taken date of violation as 11.05.2021.

As per Audit observation the User Agency has to deposit Rs. 5,95,68,074/- But you have deposited only Rs. 3,22,85,896/-. There is differential amount of Rs. 2, 72, 82,178/-. You are requested to deposit the differential Penal N.P.V amount.

This is for favour of kind information and necessary action.

Encl: - (1) Audit Inspection Report

2. Copy of violation committed report

3. Copy of Demand of Penal NPV

Yours faithfully,

*S. S. S.*

Divisional Forest Officer,  
Paralakhemundi Division.

// 2 //

Memo No 971 / Dated 07/02/25

Copy submitted to the Chief Conservator of Forests (Nodal), O/o the Principal Chief Conservator of Forests, Odisha, Bhubaneswar for favour of kind information and necessary action with reference to this office memo No. 545 dated 23.01.2025.

Divisional Forest Officer,  
Paralakhemundi Division.

Memo No 972 / Dated 07/02/25

Copy submitted to the Regional Chief Conservator of Forests, Berhampur Circle, Berhampur for favour of kind information and necessary action.

Divisional Forest Officer,  
Paralakhemundi Division.



ଓଡ଼ିଶା ଅଧିକାରୀଙ୍କ କାର୍ଯ୍ୟାଳୟ, ପାରାକାଶେମୁଣ୍ଡି ବନଖଣ୍ଡ, ଜିଲ୍ଲା :  
ଗଜପତି

OFFICE OF THE DIVISIONAL FOREST OFFICER,  
PARALAKHEMUNDI DIVISION

E-mail - [dfo.paralakhemundi@odisha.gov.in](mailto:dfo.paralakhemundi@odisha.gov.in)



Letter No. 545 /4F-2024 Dated 23/01/2025

To,

The Chief Conservator of Forests (Nodal),  
O/o the Principal Chief Conservator of Forests,  
Odisha, Bhubaneswar

Sub: -

(1) Proposal for diversion of 13.725 ha. of Forest Land for construction of 132 KV LIL0 Transmission line from Mohana - Dlgapahandi Project.

(2) Audit Inspection Report Reference No. OBS- 1737768 held on December, 2024 - realisation of Penal NPV.

Respected Sir,

With respect to above cited subject under reference, this is to inform you that, Accountant General Audit had inspected Paralakhemundi Division on December, 2024 and pointed out in Audit findings Para No. 2 - "Short-levy and realisation of Penal NPV and Interest thereon from User Agency M/S OPTCL for the project of construction of 132 KV LIL0 Transmission line from Mohana - Dlgapahandi Project, that Divisional Forest Officer, Paralakhemundi Division was supposed to demand Penal N.PV of Rs. 5,95,68,074/-. Audit has pointed out that violation has commenced on 28.11.2015 and the User Agency has completed the project on 13.03.2018. This is corroborated with respect to User Agency's letter No. EHTC/BAM/877(6) dated 24.11.2020, that violation happened from the period 2015 to 2018.

The violation has been committed since 13.03.2018. But this office while calculating the Penal N.PV rate has taken date of violation as 11.05.2021.

As per Audit observation the User Agency has to deposit Rs. 5,95,68,074/- But the User Agency has deposited only Rs. 3,22,85,896/-. There is differential amount of Rs. 2, 72, 82,178/-. The User Agency may be intimated to deposit the differential Penal N.PV amount

- Encl: - (1) Audit Inspection Report  
2. Copy of violation committed report  
3. Copy of Demand of Penal NPV

Yours faithfully,


  
Divisional Forest Officer,  
Paralakhemundi Division.

// 2 //

Memo No 546 / Dated 23/01/2025  
Copy submitted to the Regional Chief Conservator of Forests, Berhampur  
Circle, Berhampur for favour of kind information and necessary action.

  
Divisional Forest Officer,  
Paralakhemundi Division

Memo No 547 / Dated 23/01/2025  
Copy forwarded to the Deputy General Manager (Elect), EHT (C) Division,  
OPTCL, Berhampur for information and necessary action.

  
Divisional Forest Officer,  
Paralakhemundi Division.

**PART-II**  
**(Audit Findings)**  
**PART-II-(A)**  
**(Significant Audit Findings)**

**Reference Number: OBS-1737768**

**Para No:-2- Short-levy and realisation of penal NPV and interest thereon from User Agency M/s OPTCL ₹ 2.73 crore.**

GoI Ministry of Environment, Forests and Climate change issued a Consolidate Guidelines and Clarifications (29 December 2023) on Van (Sanrakshan Evam Samvardhan ) Adhinyam 1980. As per para 1.16 (ii) (a) of the said guidelines and the condition no. A(iii) & (xxiv), the modified Stage-I/In-Principle approval was granted on 25<sup>th</sup> January 2024 for diversion of 13.725 ha of forest land to UA (User Agency), where the proposal under on Van (Sanrakshan Evam Samvardhan ) Adhinyam 1980 is under consideration. Since, the forest land was diverted before grant of Forest clearance (FC), the penalty for violation shall be equal to NPV of forest land per hectare for each year of violation from the date of actual diversion, as reported by the inspecting officer, with maximum up to five (5) times the NPV plus 12 per cent simple interest from the date of raising of such demand till the deposit is made.

In connection to the compliance of the conditions in the stage-I approval of diversion of 14.012 ha land, as submitted by the State Forests Department, Regional Empower Committee (REC) observed (09 March 2023) that the UA had violated the FC Act, 1980 by constructing the towers, deviating the Stage-I approved alignment, and instructed to submit revised proposal for diversion of 13.725 ha, as per the new alignment, along with the date of violation and current status of the project. In compliance to the observations of the REC, the DFO, Paralakhemundi (24 April 2023) informed the RCCF, Berhampur for further submission to higher level, it was stated that all the construction of 132KV LILO line work had already been completed since February-2019.

GoI, Ministry of Environment, Forest and Climate Change had conveyed modified 'Stage-I/In-Principle approval' vide letter No: 5-ORC391/2019-BHU, dated 25<sup>th</sup> January 2024 for diversion of 13.725 ha of forest land for construction of 132 KV LILO transmission line from existing 132 KV Mohana-Digapahandi SC line to proposed 132/33 KV Grid Substation by M/s OPTCL, Berhampur under R. Udayagiri Tahasil of Gajapati District of Odisha. Consequent of State-I approval and condition no. 2A (i) as mentioned thereon, the DFO, Paralakhemundi had issued demand of all compensatory levies as per the revised NPV

rates issued by the Central Government on 06 January 2022, and the penal NPV of amount to ₹3,22,85,896 which had been paid by the UA on 16-05-2024.

However, it was observed that the DFO did not levy and collect the penal NPV and interest thereon as per the conditions set in the Stage-I approval as well as guidelines, issued on 29 December 2023 as stated above, by calculating penal NPV from the date of actual diversion (violation of FC Act- 1980) i.e. February-2019, as informed by the DFO to the RCCF in the compliance as well as information furnished to audit vide AENQ- 664136 dated 03-12-2024.

As such, due to non-consideration of actual date of diversion, the DFO levied and collected ₹3,22,85,896 instead of actual NPV and penal interest of ₹5,95,68,074 which resulted short realisation of Penal NPV and interest thereon ₹2,72,82,178 as detailed in the table below.


Date of Detection of forest offence	February-2019
Rate of NPV/ Ha (Eco class-I open forest)	1116900
Period of actual violation(Feb-2019 to Feb-2024)	5 years
Time taken for deposit of penal NPV amount	03 month (16 May 2024)
Penal NPV recoverable	₹5,78,33,082 (₹1116900/ha X 10.356 ha X 5 years)
Simple interest of 12% till the deposit is made from the date of demand (03 month)	₹17,34,992 {(₹5,78,33,082 * 12 % )/12*3}
Total amount of penal NPV and interest recoverable.	₹5,95,68,074 (₹5,78,33,082 + ₹17,34,992)
Penal NPV already recovered from user agency	₹3,22,85,896
Actual penal NPV to be recovered	₹2,72,82,178 (₹5,95,68,074 - ₹3,22,85,896)

✓ Accepting the observation, DFO, Paralakhemundi stated that the demand towards differential Penal NPV will be issued to the User Agency within one month and result will be intimated to audit. (Write to PCCF Nodal) ✓

Reference Number: OBS-1740976

Para No:-3- Blockage of revenue due to non-disposal Red sander/ Sandal wood seized under Forest offence cases

The Government of Odisha, Forest and Environment Department instructed (31st August 2005) for early disposal of timber and poles seized in undetected (UD) forest offence cases either by public auction or by prompt delivery to the Odisha Forest Development Corporation (OFDC) Limited within two months from the date of seizure. Further the seized produce in OR cases are necessarily to be submitted for confiscation proceedings which are



# ଓଡିଶା ବିଦ୍ୟୁତ୍ ଶକ୍ତି ସଂଚାରଣ ନିଗମ ଲିଡି.

ODISHA POWER TRANSMISSION CORPORATION LIMITED

(A Government of Odisha Undertaking)

E.H.T. (CONSTRUCTION), DIVISION, BERHAMPUR

220/132/33 KV GRID SUB STATION CAMPUS, NARENDRAPUR

AT: SANAKUSHASTHALI, P.O: BADA KUSHASTHALI, BERHAMPUR,

DIST: GANJAM, ODISHA - 760007, Ph. 9438907187,

Email: [ehc.dlv.bam@optcl.co.in](mailto:ehc.dlv.bam@optcl.co.in)

No. EHTC/BAM/877<sup>(6)</sup>

Dated: - 24.11.2020

To

The Divisional Forest Officer  
Paralakhemundi Forest Division  
Paralakhemundi

Sub: - Regarding working permission for commencement of work in forest land for construction of 132 KV LILO transmission line project from existing 132 KV Mohana-Digapahandi SC line to proposed 132/33 KV Grid Station, R. Udayagiri Tahasil of Gajapati District of Odisha.

Ref.: - (1) Stage-I approval order no-5-OR391/2019-BHU Dated 11.12.2019 of MoEF& CC, ERO, GOI  
(2) Your good office letter no-3990/4F/2020(OPTCL-DP) Dated 05.11.2020  
(3) Letter no- 120 dated 23.11.2020 of SDO (EI), EHT(C) Sub-Division, OPTCL, Berhampur

Sir,

With reference to the above cited subject & basing on the records available at this office, it is intimate that the construction of 132KV LILO transmission line project from existing 132KV Mohana-Digapahandi SC line to proposed 132/33KV Grid Station, R.Udayagiri in the forest land has been commenced on dated 28.11.2015 and completed on dated 13.03.2018.

This is for kind Information for processing the Forest Diversion Proposal for getting the working permission.

Yours Faithfully

*(Signature)*  
Deputy General Manager (Electrical)

C.C:-

1. The CGM(C), OPTCL, BBSR for kind information.
2. The Sr.GM(C), Zone-1, OPTCL, BBSR for kind information
3. The GM (EI), EHT(C) Circle, OPTCL, BBSR for kind information.
4. The SDO (EL), EHT© Sub-Division, Berhampur for information. He is requested to peruse the matter with DFO, Paralakhemundi.



ବନଖଣ୍ଡ ଅଧିକାରୀଙ୍କ କାର୍ଯ୍ୟାଳୟ, ପାରଳାଖେମୁଣ୍ଡି ବନଖଣ୍ଡ, ଜିଲ୍ଲା : ଗଜପତି  
OFFICE OF THE DIVISIONAL FOREST OFFICER,  
PARALAKHEMUNDI DIVISION  
E-mail – [dfo.paralakhemundi@odisha.gov.in](mailto:dfo.paralakhemundi@odisha.gov.in)



Memo No. 2342 /4F-2024 Dated 03/05/2024

To.

The Deputy General Manager (Elect),  
EHT (C) Division, OPTCL,  
Berhampur

Sub: - Revised proposal for diversion of 13.725 ha. Of Forest Land for construction of 132 KV LILO Transmission line from Mohana – Digapahandi – Violation.

(i) Payment of Penal NPV.

Ref: - (1) Modified Stage -I in Principal approval No. 5-ORC 391/2019-BHU dated 25<sup>th</sup> January 2024 by Regional Office, Bhubaneswar of MoEF & CC.  
(2) This office letter No. 1209 dated 28.02.2024

Sir/Madam,

With respect to the above subject and as per modified Stage – I Principal approval dated 25<sup>th</sup> January 2024, Point No – III, “the State Govt. will realize Penal NPV of (five) 5 times of the NPV from the User Agency for violation of FC Act,1980”. Page No – 41, point (ii) consolidated guidelines and clarifications issued under VAN (SANRAKSHAN EVAM SAMVARDHAN) ADHINIYAM 1980 and VAN (SANRAKSHAN EVAM SAMVARDHAN) RULES,2023 reads that,

(a) The penalty for violation shall be equal to NPV of Forest Land per hectare for each year of violation from the date of actual violation, as reported by inspecting Officer, with maximum up to 5 times of NPV plus 12% simple interest, from the date of raising such demand.

The violation was reported in 11.05.2021 by DFO, Paralakhemundi. On February 2024, the violation was reported 990 days ago (2.71 Years).

Area under violation is 10.356 Ha.

Penalty to be paid is  $(10.356 \times 1116900 \times 2.71)$  (Number of years)

= Rs. 3,13,45,530/-

Simple interest @12% for 3 Months  
(Assuming payment to be made by  
31<sup>st</sup> May 2024)

= Rs. 9,40,366/-

Total = Rs. 03,22,85,896/-


// 2 //

The Forest is Eco class – 1 and open Forest. So NPV of 1116900 is taken for calculation.

So, you are requested to pay on Rs. 03,22,85,896 (Rupees Three Crore twenty-two lakhs eighty-five thousand eight hundred ninety-six) only as penal NPV for the violation.

(The earlier letter with respect to Letter No. 1209 dated 28.02.2024 stand cancelled)


Yours faithfully,

  
Divisional Forest Officer,  
Paralakhemundi Division.

Memo No 2343 /4F, Dated 03/05/2024  
Copy submitted to the Regional Chief Conservator of Forests, Berhampur Circle, Berhampur for favour of kind information and necessary action in continuation to this office memo No. 1210 dated 28.02.2024.

  
Divisional Forest Officer,  
Paralakhemundi Division.

Memo No 2344 /4F, Dated 03/05/2024  
Copy submitted to the Conservator of Forests (Nodal), O/o the Principal Chief Conservator of Forests, Odisha, Bhubaneswar for favour of kind information and necessary action in continuation to this office memo No. 1210 dated 28.02.2024.

  
Divisional Forest Officer,  
Paralakhemundi Division.



50

OFFICE OF THE DIVISIONAL FOREST OFFICER, PARALAKHEMUNDI DIVISION  
At- Near Ramasagar, Ph- 06815 222214, Email id – [dfo\\_pkd@yahoo.com](mailto:dfo_pkd@yahoo.com).

Dist- Gajapati

Memo No 1770 4F/2020(OPTCL-DP), Dated 11.05.2021

To,

The Regional Chief Conservator of Forests,  
Berhampur Circle, Berhampur.

Sub: - Report regarding violation of FC Act 1980 by M/s OPTCL in their project 132 KV LILO transmission line project from existing 132 KV Mohana – Digapahandi SC line to proposed 132/33 KV Grid Station, R. Udayagiri Tahasil of Gajapati District of Odisha.

Ref: - 1. Memo No 25599/F&E dated 30.12.2019 of F&E Department, Govt. of Odisha.  
2. Memo No 13001/F&E dated 28.8.2020 of F&E, Department, Govt. of Odisha.

With reference to the above cited subject and correspondence thereof, this is to bring to your kind notice that; the User Agency M/s OPTCL should have commenced project activities over the forest land involved in the above project after obtaining necessary working permission subject to availability of the other statutory clearances as required for this project.

However, during filed inspection it has been noticed that, the User Agency has already erected transmission towers and strung transmission lines over the forest land during the period 28.11.2015 to 13.3.2018 (Copy of letter No EHTC/BAM/877 (6) dated 24.11.2020 of M/S OPTCL is enclosed as documentary evidence in support of above fact). The User Agency had no statutory clearance at the time of erection of those transmission lines in contravention of provisions of the FC ACT 1980.

As per para 3.2 of guidelines dated 16.7.2020 of MoEF & CC (Wildlife Division) Govt. of India, "Proposals involving activity / project located within 10 KM of National Park / Wildlife Sanctuary wherein ESZ has not been finally notified and listed in the schedule of EIA Notification 2006 and requiring Environmental Clearance, prior Clearance from Standing Committee of the National Board of Wild Life will be required. As per EIA Notification 2006 power line projects are Category B2 Projects , which are treated as Category A project and require Environmental Clearance where they are located within 10 KM Boundary of the sensitive areas ( National Park / Wildlife Sanctuary). The above project comes as close as 300 Mtrs of Lakhary valley wildlife Sanctuary, hence; it is to be treated as Category A project under the provisions of EIA 2006. Being a Category A project, the Project requires Environmental Clearance from MoEF & CC as well as NBWL Clearance as per para 3.2 (ii) of MoEF & CC Guidelines dated 16.7.2020.

The User Agency violated the provisions of FC Act-1980 while not having other statutory Clearances like Environmental Clearance & NBWL Clearance as required in this instant case. The said violations are hereby reported in detail as per para 1.9 of FC Act -1980 Guidelines and as per Letter No 10F(Cons) 69/19-25597/F&E, Bhubaneswar dated 30.12.2019.


This is for favour of your kind information and necessary action.

  
11/05/2021  
Divisional Forest Officer,  
Paralakhemundi Division.

Memo No 1771 (2) Dated - 11. 05.2021

Copy forwarded to the Deputy General Manager (Electrical), OPTCL, Berhampur for kind information and necessary action with reference to his letter no EHTC/BAM/148 (6) dated 3.2.2021.

Copy forwarded to the Director Projects, OPTCL Bhubaneswar for kind information and necessary action with reference to his letter no Dir.(P)/2020-21/ 213 /Tech.29 dated 16.3.2021.

  
Divisional Forest Officer,  
Paralakhemundi Division.

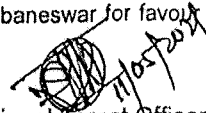
Memo No 1772 Dated 11.05.2021.

Copy forwarded to the Collector and District Magistrate, Gajapati for kind information and necessary action. He is requested to take necessary steps under the provisions of the relevant Revenue laws as only Revenue Forest Land is involved in this project.

  
Divisional Forest Officer,  
Paralakhemundi Division.

Memo No \_1773 Dated 11.05.2021

Copy forwarded to the Principal Chief Conservator of Forests & HoFF, Odisha, Bhubaneswar/ Principal Chief Conservator of Forests Wildlife & CWLW, Odisha, Bhubaneswar for favour of kind information and necessary action.

  
Divisional Forest Officer,  
Paralakhemundi Division.

AGENCY COPY

यूनियन बँक Union Bank  
सं. १९५६ १९५६



NEFT / RTGS CHALLAN for CAMPA Funds

Date : 21-02-2020

Agency Name.	ODISHA POWER TRANSMISSION CORPORATION LIMITED
Application No.	6425459124
MoEF/SO File No.	5-ORC391/2019-BHU
Location.	ORRISA
Address.	At: Sanakushasthall Po: Badakushasthall BerhampurGanjam
Amount(In Ra)	27282178/-

Amount In Words :Two Crore Seventy-Two Lakh Eighty-Two  
Thousand One Hundred and Seventy-Eight Rupees Only

NEFT/RTGS to be made as per following  
details;

Beneficiary Name:	ORRISA CAMPA
IFSC Code:	UBIN0996335
Pay to Account No.	150826425459124 Valid only for this challan amount.
Bank Name & Address:	Union Bank Of India FCS Centre,21/1, III Floor, Jalitta Towers, Mission Road, Bengaluru-560027

- This Challan is strictly to be used for making payment to CAMPA by NEFT/RTGS only

Note:After making the required payment through chs even after 7 working days, then kindly mail a copy of Id to Email: fcsblr@unionbankofindia.bank , epurse@ubin0903710@unionbankofindia.bank

0431120256221907095

*[Signature]*  
 General Manager (Elect.)  
 EHT (Projects) Division  
 OPTCL, Berhampur



*[Signature]*  
 Divisional, Crest Officer  
 Paralakhemundi Division



OFFICE OF THE DIVISIONAL FOREST OFFICER, PARALAKHEMUNDI DIVISION  
At- Near Ramasagar, Ph- 06815 22214, Email Id – [dfo.paralakhemundi@odisha.gov.in](mailto:dfo.paralakhemundi@odisha.gov.in).

Letter No. 6899 /4F-Misc. Dist- Gajapati

Dated 30-12-2023

To

The Collector & District Magistrate,  
Gajapati.

Sub: -

Revised proposal for diversion of 13.725 Ha. of Forest Land for construction of 132 KV LILO Transmission line from Mohana - Digapahandi –Violation.

(i) Point – C of FCA Guidelines page Number 43, Section (ii).

Sir,

With respect to above subject, point – C of FCA Guidelines page Number 43,

Section (ii) reads that


*“State Government will initiate disciplinary action against the official concerned for not being able to use of Forest Land for non forest purpose without prior approval of Govt. of India”*

As the land is Revenue Forest, which is under administrative control of Revenue Department, details of land where violation happened is mentioned in Enclosure - I

The period of violation is from 2014 to February 2019. Disciplinary action can be initiated against the concerned Revenue Officials for non prevention of use of Revenue Forest Land under your administrative control for, non Forestry purpose. You are requested to initiate disciplinary action against concerned officials during whose incumbency the violation has happened and communicate to the office for necessary action.


An early action in this regard is necessary for submission of the compliance.

Yours faithfully,

  
Divisional Forest Officer,  
Paralakhemundi Division.

// 2 //


Memo No 6900 Dated 30-12-2023  
Copy submitted to the Deputy General Manager (Elect), EHT (C ) Division,  
OPTCL, Berhampur for favour of kind information and necessary action.


  
Divisional Forest Officer,  
Paralakhemundi Division.

Memo No 6901 Dated 30-12-2023  
Copy submitted to the Regional Chief Conservator of Forests, Berhampur Circle,  
Berhampur for favour of kind information and necessary action.

  
Divisional Forest Officer,  
Paralakhemundi Division.

Memo No 6902 Dated 30-12-2023  
Copy submitted to the Conservator of Forests (Nodal), O/o the Principal Chief  
Conservator of Forests, Odisha, Bhubaneswar for favour of kind information and necessary  
action.

  
Divisional Forest Officer,  
Paralakhemundi Division.



ବନଖଣ୍ଡ ଅଧିକାରୀଙ୍କ କାର୍ଯ୍ୟାଳୟ, ପାରାଲକ୍ଷେମୁଣ୍ଡି ବନଖଣ୍ଡ, ଜିଲ୍ଲା :

ଗଜପତି

OFFICE OF THE DIVISIONAL FOREST OFFICER,  
PARALAKHEMUNDI DIVISION

E-mail – dfo.paralakhemundi@odisha.gov.in



Letter No. 7456 /4F-2025 Dated 11-12-2025

To

The Collector & District Magistrate,  
Gajapati.

Sub: -

Reminder- Revised proposal for diversion of 13.725 ha. of Forest Land for construction of 132 KV LILLO Transmission line from Mohana – Digapahandi – Violation.

{Chapter 1, Point 1.16, sub-point (ii) (b) on page no- 41 of CONSOLIDATED GUIDELINES AND CLARIFICATIONS issued under VAN (SANRAKSHAN EVAM SAMVARDHAN) ADHINIYAM, 1980 and VAN (SANRAKSHAN EVAM SAMVARDHAN) RULES, 2023.}

Ref: -

This office letter No. 6899/4F-Misc. on dated 30.12.2023.

Sir,

With reference to the subject cited above and this office letter under reference, it is reiterated that, Chapter 1, Point 1.16, sub-point (ii) (b) on page no- 41 of CONSOLIDATED GUIDELINES AND CLARIFICATIONS issued under VAN (SANRAKSHAN EVAM SAMVARDHAN) ADHINIYAM, 1980 and VAN (SANRAKSHAN EVAM SAMVARDHAN) RULES, 2023, stipulates as follows:

*"The State Government shall initiate disciplinary action against the official(s) concerned for permitting use of forest land for non-forest purpose without prior approval of the Government of India."*

In this connection, it is submitted that the land involved is Revenue Forest land, which is under the administrative control of the Revenue Department. The details of the land where the violation occurred are enclosed as Enclosure-I. The period of violation is from 2014 to 2019.

Accordingly, disciplinary action is required to be initiated against the concerned Revenue Officials, who were responsible during the period of their incumbency for non-prevention of use of Revenue Forest land for non-forestry purposes.

Therefore, you are once again requested to kindly initiate suitable disciplinary action against the concerned officials and communicate the action taken to this office at the earliest, so as to enable submission of the required Stage-I compliance to State Headquarters.

Early action in the matter is requested.


Yours faithfully,

  
Divisional Forest Officer,  
Paralakhemundi Division.

P.T.O


Memo No 7457/4F, Dated 11-12-2025

Copy submitted to the Regional Chief Conservator of Forests, Berhampur Circle, Berhampur for favour of kind information and necessary action.

  
11/12/25  
Divisional Forest Officer,  
Paralakhemundi Division.


Memo No 7458/4F, Dated 11-12-2025

Copy submitted to the Conservator of Forests (Nodal), O/o the Principal Chief Conservator of Forests, Odisha, Bhubaneswar for favour of kind information and necessary action.

  
11/12/25  
Divisional Forest Officer,  
Paralakhemundi Division.

Memo No 7459 Dated 11-12-2025

Copy forwarded to the General Manager (Elect.), EHT (Projects) Division, OPTCL, Berhampur for information and necessary action.

  
11/12/25  
Divisional Forest Officer,  
Paralakhemundi Division



ଓଡିଶା ବିଦ୍ୟୁତ୍ ଶକ୍ତି ସଂଚାରଣ ନିଗମ ଲି.ଡି.  
ODISHA POWER TRANSMISSION CORPORATION LIMITED

(A Government of Odisha Undertaking)

OFFICE OF THE MANAGING DIRECTOR,

Regd. Office: Janpath: Bhubaneswar-751022.

Telephone: (0674) 2545821 (EPABX-2047) Website: [www.optcl.co.in](http://www.optcl.co.in)

CIN: U4102OR2004SGC007553

No. 47/MD

/dated the 12<sup>th</sup> July 2022

To,

V. Rajesh. IFS  
Nodal Officer  
O/o PCCF&HoFF, Odisha  
Bhubaneswar

Sub: Initiation of action against OPTCL officer for violations in provision of FCA, 1980 in construction of 132kV LILO of Digapahandi-Mohana Transmission line at R-Udayagiri by OPTCL.

Ref: Letter no. 12789, 12790 & 12791 dated: 08-07-22 of Director (HRD), OPTCL.

Sir,

In this context, OPTCL has initiated departmental action against the following officers as per Clause-29 (5) (b) of GRIDCO Officers Service Regulation adopted by OPTCL vide letters under reference, during whose tenure the violation has taken place.

1. Sri Biswa Ranjan Mishra, Ex-DGM (EI), EHT (Constn) Division, Berhampur
2. Sri Dillip Kumar Mohanty, DGM (EI), EHT (Constn) Division, Berhampur
3. Sri Satya Narayan Patra, DGM (EI), Infocity-II Grid S/s, Bhubaneswar

It is therefore requested that the working permission pending at the level of DFO, Parlakhemundi may be accorded to enable for commissioning of projects by OPTCL.

Yours faithfully,

Managing Director

CC:

1. PCCF & HoFF, Odisha for information.
2. DFO, Parlakhemundi for information
3. Executive Director, Bhubaneswar/Berhampur, OPTCL for information and necessary action
4. DGM, EHT(C) Division, Berhampur for information and necessary action

Deputy General Manager (Elect.)  
EHT (Construction) Division  
Berhampur

*[Handwritten Signature]*



OFFICE OF THE DIVISIONAL FOREST OFFICER, PARALAKHEMUNDI DIVISION  
At- Near Ramasagar, Ph- 06815 222214, Email id – [dfo.paralakhemundi@odisha.gov.in](mailto:dfo.paralakhemundi@odisha.gov.in).  
Dist- Gajapati

Letter No. 6903 /4F-Misc. Dated 30-12-2023

The Collector & District Magistrate,  
Gajapati.

Sub: - Revised proposal for diversion of 13.725 Ha. of Forest Land for construction of 132 KV LLO Transmission line from Mohana - Digapahandi –Violation.

(i) Point – D of FCA Guidelines page Number 43, Section (ii).

Sir,

With respect to above subject, point – D of FCA Guidelines page Number 43, Section

(ii) reads that


*“User agency responsible for violation shall be prosecuted under local Act of the State for unauthorized use of Forest land without the permission of State Authority”*

As the land is Revenue Forest, which is under administrative control of Revenue Department, details of land where violation happened is mentioned in Enclosure - I

You are requested to take action against the User Agency (OPTCL) under Local Act of the State for unauthorized use of Revenue Forest Land without permission of State Authority.


An early action in this regard is necessary for submission of the compliance.

Yours faithfully,

  
Divisional Forest Officer,  
Paralakhemundi Division.

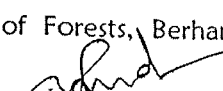
Memo No 6904 Dated 30-12-2023

Copy submitted to the Deputy General Manager (Elect), EHT (C) Division, OPTCL, Berhampur for favour of kind information and necessary action.

  
Divisional Forest Officer,  
Paralakhemundi Division.


Memo No 6905 Dated 30-12-2023

Copy submitted to the Regional Chief Conservator of Forests, Berhampur Circle, Berhampur for favour of kind information and necessary action.

  
Divisional Forest Officer,  
Paralakhemundi Division.

Memo No 6906 Dated 30-12-2023

Copy submitted to the Conservator of Forests (Nodal), O/o the Principal Chief Conservator of Forests, Odisha, Bhubaneswar for favour of kind information and necessary action.

  
Divisional Forest Officer,  
Paralakhemundi Division.



ବନଖଣ୍ଡ ଅଧିକାରୀଙ୍କ କାର୍ଯ୍ୟାଳୟ, ପାରଳାଖେମୁଣ୍ଡି ବନଖଣ୍ଡ, ଜିଲ୍ଲା :

ଗଜପତି

OFFICE OF THE DIVISIONAL FOREST OFFICER,  
PARALAKHEMUNDI DIVISION

E-mail – [dfo.paralakhemundi@odisha.gov.in](mailto:dfo.paralakhemundi@odisha.gov.in)



Letter No. 7452/4F-2025 Dated 11-12-2025

To



The Collector & District Magistrate,  
Gajapati.

Sub: -

Reminder- Revised proposal for diversion of 13.725 ha. of Forest Land for construction of 132 KV LILO Transmission line from Mohana – Digapahandi – Violation {Chapter 1, Point 1.16, sub-point (ii) (d) on page no- 41 of CONSOLIDATED GUIDELINES AND CLARIFICATIONS issued under VAN (SANRAKSHAN EVAM SAMVARDHAN) ADHINIYAM, 1980 and VAN (SANRAKSHAN EVAM SAMVARDHAN) RULES, 2023.}

Ref: - This office letter No. 6903/4F-Misc. on dated 30.12.2023.

Sir,

With reference to the subject cited above and this office letter under reference, it is reiterated that Chapter 1, Point 1.16, sub-point (ii) (d) on page no- 41 of CONSOLIDATED GUIDELINES AND CLARIFICATIONS issued under VAN (SANRAKSHAN EVAM SAMVARDHAN) ADHINIYAM, 1980 and VAN (SANRAKSHAN EVAM SAMVARDHAN) RULES, 2023. stipulates as follows:


*“The user agency responsible for the violation shall be prosecuted under the local Act of the State for unauthorized use of forest land without the permission of the State Authority.”*

In this connection, it is submitted that the land involved is Revenue Forest land, which is under the administrative control of the Revenue Department. The details of the land where the violation occurred are furnished in Enclosure-I.

Therefore, you are once again requested to kindly take necessary action against the User Agency (OPTCL) under the relevant Local Act of the State for unauthorized use of Revenue Forest land without the permission of the State Authority.

Early action in the matter is requested to enable submission of the required Stage-I compliance to State Headquarters.

Yours faithfully,

  
Divisional Forest Officer,  
Paralakhemundi Division.

L

P.T.O




Memo No 7453/4F, Dated 11-12-2025

Copy submitted to the Regional Chief Conservator of Forests, Berhampur Circle, Berhampur for favour of kind information and necessary action.

  
Divisional Forest Officer,  
Paralakhemundi Division.

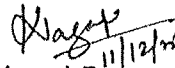
Memo No 7454/4F, Dated 11-12-2025

Copy submitted to the Conservator of Forests (Nodal), O/o the Principal Chief Conservator of Forests, Odisha, Bhubaneswar for favour of kind information and necessary action.

  
Divisional Forest Officer,  
Paralakhemundi Division.

Memo No 7455 / Dated 11-12-2025

Copy forwarded to the General Manager (Elect.), EHT (Projects) Division, OPTCL, Berhampur for information and necessary action.

  
Divisional Forest Officer,  
Paralakhemundi Division

CONDITION NO.: - A (viii)

UNDERTAKING

PROPOSAL NO.: - FP /OR/ TRANS /25459/2017.

I, Sri Saundarya Kumar Pattanayak, General Manager (Electrical), EHT Construction Division, OPTCL Berhampur and Authorized Signatory, do hereby undertake that "The KML files of the area to be diverted, the CA & Penal CA areas shall be uploaded on the e-Green watch portal with all requisite details before submitting compliance report for seeking Stage-II approval."

  
(Saundarya Kumar Pattanayak)  
General Manager (Elect.)  
EHT (Elect.) Division  
OPTCL, Berhampur  
EHT Construction Division,  
OPTCL Berhampur  
Authorized Signatory

  
Divisional Forest Officer  
Paralakhemundi Division



ବିଭାଗୀୟ ଅଧିକାରୀଙ୍କ କାର୍ଯ୍ୟାଳୟ, ପାରାକ୍ଷେମୁଣ୍ଡି ବିଭାଗ, ପିଲା : ଗଜପତି  
OFFICE OF THE DIVISIONAL FOREST OFFICER,  
PARALAKHEMUNDI DIVISION  
E-mail - dfo.paralakhemundi@odisha.gov.in



Memo No. 2638 /4F-2024 Dated 20/05/2024

To,

The Deputy General Manager (Elect),  
EHT (C) Division, OPTCL,  
Berhampur

Sub: - Revised proposal for diversion of 13.725 ha. Of Forest Land for construction of 132 KV LILO Transmission line from Mohana - Digapahandi - Violation.

(iii) Deposit of balance amount of Compensatory Afforestation Scheme.

Ref:- (1) Modified Stage -I in Principal approval No. 5-ORC 391/2019-BHU dated 25<sup>th</sup> January 2024 by Regional Office, Bhubaneswar of MoEF & CC.  
(2) Memo No. 7901 dated 10.04.2024 & memo No. 10171 dated 16.05.2024 of Chief Conservator of Forests (Nodal), O/o the PCCF, Odisha, Bhubaneswar. (Approval letter of the scheme) &

Sir/Madam,

With respect to the above subject, it is to inform you that, as per Point (IX) of modified Stage - I in Principle approval by the Regional Office, Bhubaneswar, MoEF & CC dated 25<sup>th</sup> January 2024, the User Agency has to transfer up to date balance amount of Compensatory Afforestation Scheme.


Earlier you have deposited for Compensatory Afforestation Scheme for 36.0 Ha. @ Rs.1,01,62,600/- as per old rate.

But, as per new revised Compensatory Afforestation Scheme approved by PCCF (Nodal) and as per new cost norms, the amount to be deposited for 36.00 Ha. @ Rs. 1,08,63,700/-


Funds already Deposited for Compensatory Afforestation Scheme for 36.0 Ha. @ Rs. 1,01,62,600/- as per old rate	1,01,62,600/-
As per new rate Compensatory Afforestation Scheme amount to be deposited 36.0 Ha. Is Rs. 1,08,63,700/-	1,08,63,700/-
Balance amount to be deposited an amount of Rs.	7,01,100/-

So, you are requested to deposit on Rs. 7,01,100/- (Rupees Seven lakhs one thousand one hundred) only for Compensatory Afforestation scheme plantation the CAMPA account only through e-portal.


Yours faithfully,

  
Divisional Forest Officer,  
Paralakhemundi Division.

Memo No 2639 /4F, Dated 20/05/2024  
Copy submitted to the Regional Chief Conservator of Forests, Berhampur Circle, Berhampur for favour of kind information and necessary action.


  
Divisional Forest Officer,  
Paralakhemundi Division.



Memo No 2640 /4F, Dated 20/05/2024  
Copy submitted to the Conservator of Forests (Nodal), O/o the Principal Chief Conservator of Forests, Odisha, Bhubaneswar for favour of kind information and necessary action with reference to his memo No. 10169/9F (ET) – 381/2018 dated 16.05.2024.

  
Divisional Forest Officer,  
Paralakhemundi Division.

ne-159724

AGENCY COPY

**यूनियन बैंक**  **Union Bank**  
OF INDIA

**NEFT / RTGS CHALLAN for CAMPA Funds**  
Date : 12-07-2024

Agency Name.	ODISHA POWER TRANSMISSION CORPORATION LIMITED
Application No.	6425459684
MoEF/SG File No.	5-ORC391/2019-BHU
Location.	ORRISA
Address.	At: Sanakushasthall Po: Badakushasthall BerhampurGanjam
Amount(In Rs)	1597295/-

Amount in Words .Fifteen Lakh Ninety-Seven Thousand Two Hundred and Ninety-Five Rupees Only

NEFT/RTGS to be made as per following details;

Beneficiary Name:	ORRISA CAMPA
IFSC Code:	UBIN0996335
Pay to Account No.	150826425459684 Valid only for this challan amount.
Bank Name & Address:	Union Bank Of India FCS Centre,21/1, III Floor, Jellita Towers, Mission Road, Bengaluru-560027


• This Challan is strictly to be used for making payment to CAMPA by NEFT/RTGS only

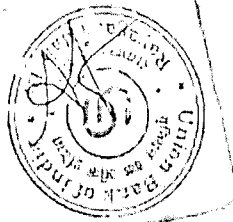
Annexure-8

Balance CA

Rs. 7,01,100/-

Note:After making the required payment through challan even after 7 working days, then kindly mail a copy of your challan to Email: fcsblr@unionbankofindia.bank , epurse@ubin0903710@unionbankofindia.bank

  
General Manager (Elect.)  
EHT (Projects) Division  
OPTCL, Berhampur



  
Divisional Forest Officer  
Paralakhemundi Division

0471120740715693391



ବନଖଣ୍ଡ ଅଧିକାରୀଙ୍କ କାର୍ଯ୍ୟାଳୟ, ପାରାକହେମୁଣ୍ଡି ବନଖଣ୍ଡ, ଜିଲ୍ଲା : ଗଜପତି

OFFICE OF THE DIVISIONAL FOREST OFFICER,  
PARALAKHEMUNDI DIVISION

E-mail – [dfo.paralakhemundi@odisha.gov.in](mailto:dfo.paralakhemundi@odisha.gov.in)



Memo No. 2417 /4F-2024 Dated 8-5-2024

To.

The Deputy General Manager (Elect),  
EHT ( C ) Division, OPTCL,  
Berhampur

Sub: - Revised proposal for diversion of 13.725 ha. Of Forest Land for construction of 132 KV LILO Transmission line from Mohana – Digapahandi – Violation.

(ii) Deposit of balance amount of Dwarf tree plantation.

Ref:- (1) Modified Stage -I in Principal approval No. 5-ORC 391/2019-BHU dated 25<sup>th</sup> January 2024 by Regional Office, Bhubaneswar of MoEF & CC.  
(2) Memo No. 1307 dated 19.04.2024 of R.C.C.F Berhampur Circle, Berhampur to his address. (Approval letter of the scheme) &  
(3) This office letter No. 2337/4F dated 03.05.2024

Sir/Madam,

With respect to the above subject, it is to inform you that, as per Point (10) of modified Stage – I in Principle approval by the Regional Office, Bhubaneswar, MoEF & CC dated 25<sup>th</sup> January 2024, the User Agency has to transfer up to date balance amount of Dwarf tree plantation.

Earlier you have deposited for Dwarf tree plantation for 14.012 Ha. @ Rs.30,87,800/- as per old rate.

But, as per new revised Dwarf tree plantation scheme approved by RCCF and as per new cost norms, the amount to be deposited for 5.62 Ha. =39,83,995/-


// 2 //

Funds already, Deposited for Dwarf tree plantation scheme for 14.012 Ha. @ Rs.30,87,800/- as per old rate	30,87,800/-
As per new rate Dwarf tree plantation scheme amount to be deposited 5.62 Ha. is 39,83,995/-	39,83,995/-.
Balance amount to be deposited an amount of Rs.	8,96,195/-


So, you are requested to deposit on Rs. 8,96,195/- (Rupees Eight lakhs ninety-six thousand one hundred ninety-five) for Dwarf tree plantation the CAMPA account only through e-portal.

N.B: The Earlier letter with respect to letter No. 2337 dated 03.05.2024 stand cancelled


Yours faithfully,

  
Divisional Forest Officer,  
Paralakhemundi Division.

Memo No 2418 /4F, Dated 8-5-2024  
Copy submitted to the Regional Chief Conservator of Forests, Berhampur Circle, Berhampur for favour of kind information and necessary action with reference to his memo No. 1306/4F – 245/2024 dated 19.04.2024.


  
Divisional Forest Officer,  
Paralakhemundi Division.

Memo No 2419 /4F, Dated 8-5-2024  
Copy submitted to the Conservator of Forests (Nodal), O/o the Principal Chief Conservator of Forests, Odisha, Bhubaneswar for favour of kind information and necessary action.

  
Divisional Forest Officer,  
Paralakhemundi Division.

ne-159724

AGENCY COPY

**यूनियन बैंक**  **Union Bank**  
of India

NEFT / RTGS CHALLAN for CAMPA Funds  
Date : 12-07-2024

Agency Name.	ODISHA POWER TRANSMISSION CORPORATION LIMITED
Application No.	6425459684
MoEF/SG File No.	5-ORC391/2019-BHU
Locallon.	ORRISA
Address.	At: Sanakushasthali Po: Badakushasthali BerhampurGanjam
Amount(in Rs)	1597295/-

Amount in Words : Fifteen Lakh Ninety-Seven Thousand Two Hundred and Ninety-Five Rupees Only

NEFT/RTGS to be made as per following details;

Beneficiary Name:	ORRISA CAMPA
IFSC Code:	UBIN0996335
Pay to Account No.	150826425459684 Valid only for this challan amount.
Bank Name & Address:	Union Bank Of India FCS Centre,21/1, III Floor, Jailta Towers, Mission Road, Bengaluru-560027


• This Challan is strictly to be used for making payment to CAMPA by NEFT/RTGS only

Annexure - 9

Balance Dwarf tree plantation

Rs. 08,96,195/-

Note:After making the required payment through chall. even after 7 working days, then kindly mail a copy of y id to Email: fcsblr@unionbankofindia.bank , epurse@ubin0903710@unionbankofindia.bank

  
General Manager (Elect.)  
EHT (Projects) Division  
OPTCL, Berhampur



  
Divisional, orest Officer  
Paralakhemundi Division

0471120740715693391

**Annexure-10 (Series)**

**PROFORMA FOR VERIFICATION OF DEPOSITS IN COMPENSATORY AFFORESTATION FUND**

1.	Name of the Regional Office	Eastern Regional Office, Bhubaneswar
2.	State/District/Forest Division to which the proposal relates	Odisha / Gajapati / Divisional Forest Officer, Paralakhemundi Division
3.	Name of User Agency, nature of proposal	Deputy General Manager (EI), EHT Construction Division, OPTCL, Berhampur
4.	Nature and category of proposal	Linear
5.	Proposal number	FP /OR/ TRANS /25459/2017
6.	Extent of forest area involved	13.725 Ha of Forest Land
7.	Whether original or extension	Original
8.	If extension of lease, please clarify if proposal involves additional forest area and if so, specify	NIL
9.	Date of 1 <sup>st</sup> Stage clearance	File No. 5-ORC391/2019-BHU, dated 25.01.2024, Regional Office, Bhubaneswar
10.	<b>Extent of CAMPA charges, head wise viz.:</b>	
	(a) Compensatory Afforestation	<b>Rs. 1,08,63,700.00</b> (Rs.68,68,100.00 + Rs. 32,94,500.00 + Rs. 7,01,100.00)
	(b) Additional Compensatory Afforestation	No
	(c) Penal Compensatory Afforestation	<b>Rs. 1, 63, 55, 500.00</b>
	(d) Catchment Area Treatment	No
	(e) Wildlife Management Plan	No
	i) Site Specific Wildlife Conservation Plan	No
	ii) Regional Wildlife Management Plan	No
	iii) Dwarf Species Plantation Scheme	<b>Rs. 39,83,995.00</b> (Rs.30,87,800.00 +Rs. 8, 96,195.00)
	(f) Additional charges for diversion of area falling under notified/protected areas	
	(g) Net Present Value	<b>Rs. 51, 00, 693.00</b>
	(h) Any other charges/levies (Please specify)	
	i) Penal NPV	<b>Rs. 6,97,96,834.00</b> (Rs.1,02,28,760.00 + Rs. 3, 22, 85, 896.00 + Rs. 2, 72, 82, 178.00)
	ii) Safety Zone	No
	iii) 1.5 times Safety Zone	No
	iv) Scheme on mitigative measures to minimize soil erosion and choking of streams	No
	v) Scheme on gap planting and SMC measures	No
	vi) Scheme on planting adequate drought hardy plant species and showing of seeds to arrest soil erosion	No
	<b>Total</b>	<b>Rs. 10,61,00,722.00</b>

11. Whether payment made through challan or otherwise. In case of online payment, details of challan.		Challan & Online Payment					
12. Details of deposits							
Sl. No.	Type of deposit {NPV/CA / IWMP/ Others (Specify)}	Whether by RTGS/DD/ NEFT (Specify)	UTR/ DD No.	Amount Deposited (Rs.)	Date of deposit	Name of Bank from which amount transferred to account of CAF	Bank Account of CAF managed by CAMP A in which fund deposited
i)	NPV			Rs. 51,00,693.00		Union Bank of India, FCS Centre, 21/1, III Floor, Jellita Towers, Mission Road, Bengaluru.	A/c No: 150826425459002 IFS Code: <b>UBIN0996335</b>
ii)	Penal NPV			Rs. 6,97,96,834.00 (Rs.1,02,28,760.00 Rs.3,22,85,896.00 Rs. 2,72,82,178.00)		Corporation Bank, Lodhi Complex Branch, New Delhi.  Union Bank of India, FCS Centre, 21/1, III Floor, Jellita Towers, Mission Road, Bengaluru.	A/c No: 150826425459304 IFS Code: <b>CROP0000371</b>  A/c No: 150826425459002 IFS Code: <b>UBIN0996335</b> A/c No: 150826425459124 IFS Code: <b>UBIN0996335</b>
iii)	Compensatory Afforestation			Rs.68,68,100.00		Corporation Bank, Lodhi Complex Branch, New Delhi.	A/c No: 150826425459304 IFS Code: <b>CROP0000371</b>
	i. Differential Amount for CA			Rs. 7, 01, 100.00 Rs. 32,94,500.00		Union Bank of India, FCS Centre, 21/1, III Floor, Jellita Towers, Mission Road, Bengaluru.  Union Bank of India, FCS Centre, 21/1, III Floor, Jellita Towers, Mission Road, Bengaluru.	A/c No: 150826425459684 IFS Code: <b>UBIN0996335</b>  A/c No: 150826425459487 IFS Code: <b>UBIN0996335</b>
	ii. Penal Compensatory Afforestation		Transaction Id- XS4597201	Rs. 1,63,55,500.00	29.07.2024	Union Bank of India, FCS Centre, 21/1, III Floor, Jellita Towers, Mission Road, Bengaluru.	A/c No: 150826425459221 IFS Code: <b>UBIN0996335</b>
iv)	Safety zone			NIL			
v)	1.5 Times Safety zone			NIL			
vi)	SSWLCP			NIL			
vii)	Dwarf Species Plantation			Rs.30,87,800.00		Corporation Bank, Lodhi Complex Branch, New Delhi.	A/c No: 150826425459304 IFS Code: <b>CROP0000371</b>
	a. Differential Dwarf Species Plantation			Rs. 8, 96, 195.00		Union Bank of India, FCS Centre, 21/1, III Floor, Jellita Towers, Mission Road, Bengaluru.	A/c No: 150826425459684 IFS Code: <b>UBIN0996335</b>
	RWLMP			NIL			

Date:  
Place:



Divisional Forest Officer  
Paralakhemundi Forest Division  
Paralakhemundi Forest Officer  
Paralakhemundi Division


Chief Conservator of Forests (Nodal)  
Odisha

**CONDITION NO.: - A (xi)**

**UNDERTAKING**

**PROPOSAL NO.: - FP /OR/ TRANS /25459/2017.**

I, Sri Saundarya Kumar Pattanayak, General Manager (Electrical), EHT Construction Division, OPTCL Berhampur and Authorized Signatory, do hereby undertake that "All the funds received from the user agency under the project shall be transferred / deposited in CAMPA account only through e-portal (<https://pariivesh.nic.in/>).

  
(Saundarya Kumar Pattanayak)  
General Manager (Elect.)  
General Manager (Electrical),  
EHT Construction Division,  
OPTCL Berhampur  
OPTCL Berhampur  
Authorized Signatory

  
Divisional Forest Officer  
Paralakhemundi Division

**Form- A**  
**(For Linear project)**  
**Government Of Odisha**  
**Office of the District Collector, Gajapati**

No. 411.....

Date.. 6/2/2025


**TO WHOM SO EVER IT, MAY CONCERN**

In compliance <sup>to</sup> of the Ministry of Environment and Forest (MoEF), Government of India's letter No. 11-9/98-FC (pt.) dated 3<sup>rd</sup> August at 2009 wherein the MoEF issued guidelines on submission of evidences for having ~~led~~ completed the process of settlement of right under the Scheduled Tribes and other Traditional Forest Dwellers (Recognition of Forest Right Act. 2006 (FRA) on the forest land proposed to be diverted for non-forest purposes read with MoEF's letter dated 5th February, 2013 wherein MoEF issued certain relaxation in respect of linear projects, it is certified that **13.725 hectares** of forest land proposed to be diverted in favour of **Deputy General Manager, Odisha Power Transmission Corporation Ltd. Berhampur (OPTCL )** for construction of 132KV Mohana- R.Udayagiri LILO transmission line in Gajapati district falls within jurisdiction of several villages in R.Udayagiri and MohanaTahsil(s)

The detail land schedule is enclosed at Annexure-1.

It is further certified:

- a) The Complete process for identification and settlement of right under the FRA has been carried out for the entire 13.725 hectares area proposed for diversion.
- b) No such facilities managed by the Government as requiring diversion of forest land under section 3(2) of the FRA-2006 exists over the forest land proposed for diversion.
- c) The proposal does not involve recognized right of Primitive Tribal Groups and Pre-agricultural communities.

  
**Collector-cum-Chairman,**  
**DLC-FRA, Gajapati**

DGM ALATE-4(CM)

Forest Patches Pillar to Pillar Distances of OPTCL 132 KV Transmission Line Mohana to Digapahandi Project under Paralakhemundi Forest Division in Gajapati District							
S. No.	Point_Id	Easting	Northing	Latitude	Longitude	Pillar No.	Pillar to Pillar Distance (Meters)
1	MER_1	219042.348	2151991.521	19°26'33.53123"	84°19'27.01721"	MER_1 to MER_2	29.10
2	MER_2	219013.859	2151997.456	19°26'33.70968"	84°19'26.03806"	MER_2 to MER_3	52.50
3	MER_3	219023.286	2151944.764	19°26'32.00205"	84°19'26.38913"	MER_3 to MER_4	98.60
4	MER_4	219043.817	2151848.238	19°26'28.87550"	84°19'27.14391"	MER_4 to MER_5	28.30
5	MER_5	219072.044	2151845.310	19°26'28.79460"	84°19'28.11247"	MER_5 to MER_6	107.20
6	MER_6	219049.741	2151950.165	19°26'32.19096"	84°19'27.29256"	MER_6 to MER_1	42.00
7	MER_7	219074.451	2151833.996	19°26'28.42815"	84°19'28.20097"	MER_6 to MER_7	11.50
8	MER_8	219072.075	2151811.575	19°26'27.69829"	84°19'28.13153"	MER_7 to MER_8	22.50
9	MER_9	219064.330	2151794.864	19°26'27.15130"	84°19'27.87509"	MER_8 to MER_9	18.40
10	MER_10	219083.261	2151792.578	19°26'27.08655"	84°19'28.52485"	MER_9 to MER_11	8.99
11	MER_11	219055.407	2151793.754	19°26'27.11070"	84°19'27.56999"	MER_9 to MER_10	19.10
12	MER_12	219084.104	2151658.833	19°26'22.74049"	84°19'28.62499"	MER_10 to MER_16	50.00
13	MER_13	219097.549	2151665.661	19°26'22.96919"	84°19'29.08193"	MER_16 to MER_14	38.20
14	MER_14	219101.601	2151706.355	19°26'24.29372"	84°19'29.19907"	MER_14 to MER_15	40.80
15	MER_15	219065.039	2151748.467	19°26'25.64383"	84°19'27.92412"	MER_13 to MER_12	15.00
16	MER_16	219093.665	2151743.663	19°26'25.50216"	84°19'28.90734"	MER_12 to MER_15	91.60
17	MER_17	219073.796	2151644.734	19°26'22.27709"	84°19'28.27936"	MER_15 to MER_11	46.20
18	MER_18	219092.747	2151654.092	19°26'22.59076"	84°19'28.92360"	MER_14 to MER_19	43.50
19	MER_19	219110.652	2151663.800	19°26'22.91531"	84°19'29.53181"	MER_19 to MER_20	10.30
20	MER_20	219112.802	2151653.693	19°26'22.58795"	84°19'29.61086"	MER_20 to MER_21	6.70
21	MER_21	219112.508	2151646.939	19°26'22.36829"	84°19'29.60439"	MER_21 to MER_22	4.50
22	MER_22	219110.473	2151642.886	19°26'22.23557"	84°19'29.53684"	MER_22 to MER_23	7.50
23	MER_23	219105.150	2151637.479	19°26'22.05713"	84°19'29.35734"	MER_23 to MER_24	10.70
24	MER_24	219094.496	2151636.229	19°26'22.01113"	84°19'28.99303"	MER_24 to MER_25	9.10
25	MER_25	219094.431	2151627.128	19°26'21.71532"	84°19'28.99567"	MER_25 to MER_26	40.00
26	MER_26	219065.635	2151599.318	19°26'20.79699"	84°19'28.02398"	MER_26 to MER_27	29.50
27	MER_27	219038.206	2151610.364	19°26'21.14213"	84°19'27.07846"	MER_27 to MER_17	49.40
28	MUD_1	218600.324	2151015.883	19°26'01.60095"	84°19'12.39487"	MUD_1 to MUD_2	19.00
29	MUD_2	218618.884	2151011.560	19°26'01.46985"	84°19'13.03297"	MUD_2 to MUD_3	8.00
30	MUD_3	218626.931	2151011.221	19°26'01.46291"	84°19'13.30881"	MUD_3 to MUD_4	46.40
31	MUD_4	218617.557	2150965.714	19°25'59.97927"	84°19'13.01197"	MUD_4 to MUD_5	3.90
32	MUD_5	218616.238	2150969.462	19°26'00.10040"	84°19'12.96479"	MUD_5 to MUD_6	32.50
33	MUD_6	218617.151	2151002.045	19°26'01.15977"	84°19'12.97868"	MUD_6 to MUD_7	7.70
34	MUD_7	218609.558	2151003.662	19°26'01.20847"	84°19'12.71769"	MUD_7 to MUD_8	5.20
35	MUD_8	218605.549	2151007.036	19°26'01.31607"	84°19'12.57858"	MUD_8 to MUD_9	6.90
36	MUD_9	218598.797	2151008.466	19°26'01.35912"	84°19'12.34649"	MUD_9 to MUD_1	7.50
37	MUD_10	218609.937	2150928.723	19°25'58.77328"	84°19'12.77067"	MUD_10 to MUD_11	2.80
38	MUD_11	218607.303	2150929.861	19°25'58.80891"	84°19'12.67984"	MUD_11 to MUD_12	4.30
39	MUD_12	218603.771	2150927.400	19°25'58.72716"	84°19'12.56015"	MUD_12 to MUD_13	1.90
40	MUD_13	218601.946	2150927.956	19°25'58.74429"	84°19'12.49732"	MUD_13 to MUD_14	9.00
41	MUD_14	218604.248	2150936.687	19°25'59.02921"	84°19'12.57151"	MUD_14 to MUD_15	6.90
42	MUD_15	218601.509	2150943.037	19°25'59.23419"	84°19'12.47432"	MUD_15 to MUD_16	4.40
43	MUD_16	218597.064	2150943.156	19°25'59.23581"	84°19'12.32198"	MUD_16 to MUD_17	10.50
44	MUD_17	218590.555	2150934.862	19°25'58.96295"	84°19'12.10344"	MUD_17 to MUD_18	12.20

*[Handwritten Signature]*


General Manager (Elect.)  
EHT (Projects) Division  
OPTCL, Berhampur

45	MUD_18	218588.492	2150922.757	19°25'58.56852"	84°19'12.03920"	MUD_18 to MUD_19	9.80
46	MUD_19	218587.579	2150912.994	19°25'58.25077"	84°19'12.01314"	MUD_19 to MUD_20	6.20
47	MUD_20	218593.849	2150912.756	19°25'58.24621"	84°19'12.22808"	MUD_20 to MUD_21	6.40
48	MUD_21	218599.088	2150909.025	19°25'58.12762"	84°19'12.40953"	MUD_21 to MUD_22	6.60
49	MUD_22	218605.607	2150907.703	19°25'58.08796"	84°19'12.63356"	MUD_22 to MUD_10	21.40
50	MUD_23	218198.326	2149792.467	19°25'21.63844"	84°18'59.27727"	MUD_23 to MUD_24	27.40
51	MUD_24	218225.516	2149789.120	19°25'21.54344"	84°19'00.21042"	MUD_24 to MUD_25	39.80
52	MUD_25	218214.036	2149751.003	19°25'20.29887"	84°18'59.83753"	MUD_25 to MUD_26	27.00
53	MUD_26	218188.727	2149760.596	19°25'20.59781"	84°18'58.96548"	MUD_26 to MUD_27	26.20
54	MUD_27	218181.158	2149735.462	19°25'19.77719"	84°18'58.71960"	MUD_27 to MUD_28	18.30
55	MUD_28	218197.047	2149726.187	19°25'19.48379"	84°18'59.26885"	MUD_28 to MUD_29	10.20
56	MUD_29	218204.423	2149719.084	19°25'19.25670"	84°18'59.52527"	MUD_29 to MUD_25	33.30
57	MUD_30	218178.535	2149633.132	19°25'16.45030"	84°18'58.68440"	MUD_30 to MUD_31	17.90
58	MUD_31	218163.880	2149643.429	19°25'16.77751"	84°18'58.17692"	MUD_31 to MUD_32	12.80
59	MUD_32	218151.957	2149638.512	19°25'16.61168"	84°18'57.77115"	MUD_32 to MUD_33	77.70
60	MUD_33	218129.528	2149564.041	19°25'14.18013"	84°18'57.04261"	MUD_33 to MUD_34	27.00
61	MUD_34	218155.198	2149555.648	19°25'13.92038"	84°18'57.92639"	MUD_34 to MUD_35	13.20
62	MUD_35	218159.032	2149568.380	19°25'14.33607"	84°18'58.05094"	MUD_35 to MUD_36	3.50
63	MUD_36	218159.109	2149571.842	19°25'14.44864"	84°18'58.05171"	MUD_36 to MUD_37	0.90
64	MUD_37	218160.019	2149571.655	19°25'14.44301"	84°18'58.08298"	MUD_37 to MUD_30	64.20
65	MUD_38	218138.504	2149500.222	19°25'12.11066"	84°18'57.38416"	MUD_8 to MUD_39	3.50
66	MUD_39	218136.256	2149497.496	19°25'12.02095"	84°18'57.30863"	MUD_39 to MUD_40	11.60
67	MUD_40	218124.590	2149497.802	19°25'12.02498"	84°18'56.90885"	MUD_40 to MUD_41	24.50
68	MUD_41	218121.058	2149473.474	19°25'11.23256"	84°18'56.80085"	MUD_41 to MUD_42	18.00
69	MUD_42	218120.394	2149455.443	19°25'10.64625"	84°18'56.78772"	MUD_42 to MUD_43	9.30
70	MUD_43	218122.262	2149446.294	19°25'10.34988"	84°18'56.85660"	MUD_43 to MUD_44	27.10
71	MUD_44	218130.088	2149472.277	19°25'11.19825"	84°18'57.11079"	MUD_44 to MUD_38	29.10
72	BAD_1	218162.002	2149648.602	19°25'16.94466"	84°18'58.10983"	BAD_1 to BAD_2	17.30
73	BAD_2	218160.185	2149665.830	19°25'17.50362"	84°18'58.03840"	BAD_2 to MUD_32	28.50
74	BAD_3	218079.506	2149397.961	19°25'08.75746"	84°18'55.41788"	BAD_3 to BAD_4	23.90
75	BAD_4	218102.605	2149391.610	19°25'08.56278"	84°18'56.21250"	BAD_4 to BAD_5	28.40
76	BAD_5	218080.380	2149373.910	19°25'07.97628"	84°18'55.46068"	BAD_5 to BAD_6	26.40
77	BAD_6	218083.397	2149347.676	19°25'07.12526"	84°18'55.57800"	BAD_6 to BAD_7	15.50
78	BAD_7	218090.064	2149326.959	19°25'06.45538"	84°18'55.81745"	BAD_7 to BAD_8	15.30
79	BAD_8	218075.697	2149318.545	19°25'06.17467"	84°18'55.32983"	BAD_8 to BAD_9	22.00
80	BAD_9	218062.838	2149324.538	19°25'06.36291"	84°18'54.88618"	BAD_9 to BAD_10	6.70
81	BAD_10	218059.058	2149330.070	19°25'06.54076"	84°18'54.75373"	BAD_0 to BAD_3	70.90
82	BAD_11	217916.335	2148856.202	19°24'51.06856"	84°18'50.11817"	BAD_11 to BAD_12	27.20
83	BAD_12	217943.527	2148852.862	19°24'50.97380"	84°18'51.05135"	BAD_12 to BAD_13	52.00
84	BAD_13	217928.108	2148803.119	19°24'49.34941"	84°18'50.54977"	BAD_13 to BAD_14	127.50
85	BAD_14	217849.279	2148702.885	19°24'46.05202"	84°18'47.90327"	BAD_14 to BAD_15	29.00
86	BAD_15	217821.418	2148711.149	19°24'46.30649"	84°18'46.94456"	BAD_15 to BAD_16	134.00
87	BAD_16	217904.357	2148816.431	19°24'49.76998"	84°18'49.72913"	BAD_16 to BAD_11	41.50
88	MAH_1	217836.948	2148687.232	19°24'45.53710"	84°18'47.48929"	MAH_1 to MAH_2	34.60
89	MAH_2	217802.318	2148685.515	19°24'45.46374"	84°18'46.30404"	MAH_2 to MAH_3	14.30
90	MAH_3	217796.550	2148672.379	19°24'45.03390"	84°18'46.11350"	MAH_3 to MAH_4	7.00
91	MAH_4	217789.665	2148670.843	19°24'44.98051"	84°18'45.87852"	MAH_4 to MAH_5	44.20
92	MAH_5	217762.309	2148636.117	19°24'43.83810"	84°18'44.96006"	MAH_5 to MAH_6	18.80


*[Handwritten Signature]*

General Manager (Elect.)  
EHT (Projects) Division  
OPTCL, Berhampur


93	MAH_6	217780.437	2148631.045	19°24'43.68247"	84°18'45.58368"	MAH_6 to MAH_7	12.90
94	MAH_7	217782.613	2148618.260	19°24'43.26807"	84°18'45.66506"	MAH_7 to MAH_8	3.50
95	MAH_8	217779.505	2148617.702	19°24'43.24838"	84°18'45.55889"	MAH_8 to MAH_9	15.30
96	MAH_9	217767.757	2148607.781	19°24'42.91998"	84°18'45.16182"	MAH_9 to MAH_10	13.40
97	MAH_10	217756.168	2148600.954	19°24'42.69226"	84°18'44.76853"	MAH_10 to MAH_11	4.90
98	MAH_11	217760.865	2148599.533	19°24'42.64845"	84°18'44.93016"	MAH_11 to MAH_12	2.80
99	MAH_12	217760.309	2148596.728	19°24'42.55703"	84°18'44.91262"	MAH_12 to MAH_13	8.10
100	MAH_13	217756.076	2148589.783	19°24'42.32917"	84°18'44.77134"	MAH_13 to MAH_14	2.60
101	MAH_14	217755.811	2148587.137	19°24'42.24305"	84°18'44.76369"	MAH_14 to MAH_15	2.20
102	MAH_15	217756.366	2148584.942	19°24'42.17198"	84°18'44.78385"	MAH_15 to MAH_7	42.40
103	MAH_16	217743.865	2148587.778	19°24'42.25782"	84°18'44.35417"	MAH_16 to MAH_17	4.10
104	MAH_17	217741.897	2148584.166	19°24'42.13945"	84°18'44.28870"	MAH_17 to MAH_18	30.70
105	MAH_18	217713.026	2148573.559	19°24'41.78008"	84°18'43.30549"	MAH_18 to MAH_19	41.70
106	MAH_19	217738.864	2148606.356	19°24'42.85905"	84°18'44.17294"	MAH_19 to MAH_5	37.80
107	MAH_20	217731.361	2148553.202	19°24'41.12782"	84°18'43.94438"	MAH_20 to MAH_21	48.10
108	MAH_21	217685.473	2148538.583	19°24'40.62947"	84°18'42.38045"	MAH_21 to MAH_22	32.90
109	MAH_22	217665.081	2148512.697	19°24'39.77786"	84°18'41.69581"	MAH_22 to MAH_23	2.80
110	MAH_23	217664.867	2148509.894	19°24'39.68667"	84°18'41.68997"	MAH_23 to MAH_24	11.60
111	MAH_24	217676.479	2148510.117	19°24'39.69980"	84°18'42.08760"	MAH_24 to MAH_25	7.30
112	MAH_25	217683.782	2148511.281	19°24'39.74133"	84°18'42.33710"	MAH_25 to MAH_26	15.60
113	MAH_26	217699.419	2148512.655	19°24'39.79391"	84°18'42.87198"	MAH_26 to MAH_20	51.60
114	MAH_27	217662.803	2148508.095	19°24'39.62715"	84°18'41.62025"	MAH_27 to MAH_28	3.40
115	MAH_28	217661.850	2148504.788	19°24'39.51919"	84°18'41.58939"	MAH_28 to MAH_29	3.40
116	MAH_29	217658.506	2148504.352	19°24'39.50332"	84°18'41.47509"	MAH_29 to MAH_22	10.60
117	MAH_30	217510.890	2148316.969	19°24'33.33884"	84°18'36.51922"	MAH_30 to MAH_31	3.30
118	MAH_31	217514.226	2148317.252	19°24'33.34974"	84°18'36.63336"	MAH_31 to MAH_32	10.40
119	MAH_32	217515.354	2148306.881	19°24'33.01326"	84°18'36.67751"	MAH_32 to MAH_33	9.00
120	MAH_33	217506.337	2148306.458	19°24'32.99493"	84°18'36.36889"	MAH_33 to MAH_34	3.40
121	MAH_34	217505.183	2148309.725	19°24'33.10054"	84°18'36.32764"	MAH_34 to MAH_30	9.20
122	MAH_35	217264.306	2147821.904	19°24'17.12498"	84°18'28.33842"	MAH_35 to MAH_36	9.90
123	MAH_36	217273.618	2147818.393	19°24'17.01560"	84°18'28.65922"	MAH_36 to MAH_37	26.40
124	MAH_37	217254.688	2147799.970	19°24'16.40731"	84°18'28.02073"	MAH_37 to MAH_35	23.90
125	TAR_1	216715.653	2146212.556	19°23'24.54553"	84°18'10.40946"	TAR_1 to TAR_2	29.60
126	TAR_2	216691.946	2146230.306	19°23'25.11031"	84°18'09.58809"	TAR_2 to TAR_3	45.60
127	TAR_3	216646.361	2146228.555	19°23'25.03026"	84°18'08.02785"	TAR_3 to TAR_4	27.40
128	TAR_4	216638.059	2146202.368	19°23'24.17501"	84°18'07.75758"	TAR_4 to TAR_5	14.10
129	TAR_5	216652.233	2146201.762	19°23'24.16250"	84°18'08.24332"	TAR_5 to TAR_6	31.20
130	TAR_6	216670.082	2146227.374	19°23'25.00392"	84°18'08.84089"	TAR_6 to TAR_7	44.00
131	TAR_7	216707.886	2146204.820	19°23'24.29019"	84°18'10.14763"	TAR_7 to TAR_8	5.90
132	TAR_8	216712.664	2146208.206	19°23'24.40264"	84°18'10.30943"	TAR_8 to TAR_1	5.30
133	JOD_1	215974.752	2145977.323	19°23'16.52389"	84°17'45.16237"	JOD_1 to JOD_2	30.80
134	JOD_2	215944.224	2145982.090	19°23'16.66326"	84°17'44.11433"	JOD_2 to JOD_7	80.40
135	JOD_3	215921.545	2145909.142	19°23'14.28105"	84°17'43.37683"	JOD_3 to JOD_1	86.40
136	JOD_4	215854.892	2145823.732	19°23'11.47145"	84°17'41.14011"	JOD_4 to JOD_3	108.30
137	JOD_5	215850.580	2145840.151	19°23'12.00281"	84°17'40.98364"	JOD_5 to JOD_4	16.90
138	JOD_6	215842.479	2145851.713	19°23'12.37442"	84°17'40.69999"	JOD_6 to JOD_5	14.10
139	JOD_7	215894.738	2145918.678	19°23'14.57728"	84°17'42.45368"	JOD_7 to JOD_6	84.90
140	JOD_8	215772.739	2145627.881	19°23'05.06482"	84°17'38.43195"	JOD_8 to JOD_9	13.70

  
 General Manager (Elect.)  
 EHT (Projects) Division  
 OPTCL, Berhampur

141	JOD_9	215786.391	2145626.041	19°23'05.01200"	84°17'38.90046"	JOD_9 to JOD_10	8.00
142	JOD_10	215792.318	2145631.460	19°23'05.19111"	84°17'39.10051"	JOD_10 to JOD_11	7.80
143	JOD_11	215800.024	2145630.204	19°23'05.15422"	84°17'39.36509"	JOD_11 to JOD_16	23.50
144	JOD_12	215795.891	2145580.301	19°23'03.53038"	84°17'39.25035"	JOD_12 to JOD_13	7.90
145	JOD_13	215794.912	2145588.169	19°23'03.78556"	84°17'39.21259"	JOD_13 to JOD_14	25.70
146	JOD_14	215769.241	2145585.648	19°23'03.69055"	84°17'38.33484"	JOD_14 to JOD_15	19.30
147	JOD_15	215770.836	2145604.896	19°23'04.31688"	84°17'38.37912"	JOD_15 to JOD_8	23.00
148	JOD_16	215798.083	2145606.758	19°23'04.39130"	84°17'39.31119"	JOD_16 to JOD_12	26.50
149	JOD_17	215794.195	2145559.828	19°23'02.86419"	84°17'39.20326"	JOD_17 to JOD_18	20.00
150	JOD_18	215792.541	2145539.866	19°23'02.21460"	84°17'39.15735"	JOD_18 to JOD_19	6.40
151	JOD_19	215788.223	2145544.627	19°23'02.36713"	84°17'39.00694"	JOD_19 to JOD_20	8.70
152	JOD_20	215781.302	2145549.929	19°23'02.53591"	84°17'38.76706"	JOD_20 to JOD_21	4.60
153	JOD_21	215779.048	2145553.993	19°23'02.66684"	84°17'38.68768"	JOD_1 to JOD_17	16.30
154	CHAN_1	215690.716	2144465.345	19°22'27.24309"	84°17'36.24755"	CHAN_1 to CHAN_2	3.40
155	CHAN_2	215694.153	2144465.349	19°22'27.24499"	84°17'36.36524"	CHAN_2 to CHAN_3	6.00
156	CHAN_3	215698.427	2144469.651	19°22'27.38697"	84°17'36.50930"	CHAN_3 to CHAN_4	7.30
157	CHAN_4	215705.682	2144468.239	19°22'27.34476"	84°17'36.75849"	CHAN_4 to CHAN_5	12.00
158	CHAN_5	215717.436	2144470.431	19°22'27.42199"	84°17'37.15980"	CHAN_5 to CHAN_6	11.00
159	CHAN_6	215718.173	2144459.404	19°22'27.06401"	84°17'37.19097"	CHAN_6 to CHAN_7	7.70
160	CHAN_7	215710.556	2144460.919	19°22'27.10936"	84°17'36.92933"	CHAN_7 to CHAN_8	11.60
161	CHAN_8	215709.994	2144449.309	19°22'26.73180"	84°17'36.91630"	CHAN_8 to CHAN_9	10.00
162	CHAN_9	215719.135	2144445.032	19°22'26.59745"	84°17'37.23161"	CHAN_9 to CHAN_10	7.10
163	CHAN_10	215719.609	2144437.920	19°22'26.36655"	84°17'37.25168"	CHAN_10 to CHAN_11	17.20
164	CHAN_11	215703.146	2144433.365	19°22'26.21016"	84°17'36.69036"	CHAN_11 to CHAN_12	10.40
165	CHAN_12	215692.779	2144434.476	19°22'26.24096"	84°17'36.33479"	CHAN_12 to CHAN_13	17.00
166	CHAN_13	215691.644	2144451.455	19°22'26.79219"	84°17'36.28680"	CHAN_13 to CHAN_1	13.90
167	KAP_1	216068.483	2143536.002	19°21'57.23372"	84°17'49.68181"	KAP_1 to KAP_2	8.90
168	KAP_2	216077.208	2143533.994	19°21'57.17293"	84°17'49.98167"	KAP_2 to KAP_3	8.80
169	KAP_3	216086.014	2143533.253	19°21'57.15333"	84°17'50.28358"	KAP_3 to KAP_4	14.50
170	KAP_4	216100.464	2143534.711	19°21'57.20804"	84°17'50.77762"	KAP_4 to KAP_5	4.90
171	KAP_5	216099.766	2143529.821	19°21'57.04878"	84°17'50.75632"	KAP_5 to KAP_6	5.90
172	KAP_6	216103.682	2143525.291	19°21'56.90357"	84°17'50.89283"	KAP_6 to KAP_7	6.70
173	KAP_7	216103.893	2143518.518	19°21'56.68356"	84°17'50.90371"	KAP_7 to KAP_8	14.00
174	KAP_8	216092.289	2143510.633	19°21'56.42142"	84°17'50.51058"	KAP_8 to KAP_9	3.50
175	KAP_9	216092.871	2143507.141	19°21'56.30822"	84°17'50.53238"	KAP_9 to KAP_10	1.80
176	KAP_10	216093.506	2143505.395	19°21'56.25179"	84°17'50.55506"	KAP_10 to KAP_11	1.80
177	KAP_11	216093.268	2143503.543	19°21'56.19148"	84°17'50.54790"	KAP_11 to KAP_12	1.80
178	KAP_12	216091.670	2143502.552	19°21'56.15847"	84°17'50.49371"	KAP_12 to KAP_13	22.80
179	KAP_13	216078.652	2143521.332	19°21'56.76216"	84°17'50.03791"	KAP_13 to KAP_1	17.80
180	AKI_1	216787.532	2142698.695	19°21'30.38812"	84°18'14.75090"	AKI_1 to AKI_2	7.60
181	AKI_2	216795.035	2142697.435	19°21'30.35099"	84°18'15.00848"	AKI_2 to AKI_3	31.90
182	AKI_3	216812.452	2142670.596	19°21'29.48760"	84°18'15.61918"	AKI_3 to AKI_4	1.40
183	AKI_4	216811.016	2142670.365	19°21'29.47936"	84°18'15.57011"	AKI_4 to AKI_5	11.20
184	AKI_5	216816.921	2142660.797	19°21'29.17143"	84°18'15.77742"	AKI_5 to AKI_6	15.30
185	AKI_6	216826.561	2142648.854	19°21'28.78818"	84°18'16.11390"	AKI_6 to AKI_7	9.30
186	AKI_7	216817.751	2142645.662	19°21'28.67998"	84°18'15.81394"	AKI_7 to AKI_8	23.20
187	AKI_8	216798.054	2142657.514	19°21'29.05516"	84°18'15.13316"	AKI_8 to AKI_9	12.90
188	AKI_9	216785.894	2142661.922	19°21'29.19225"	84°18'14.71445"	AKI_9 to AKI_10	18.40

  
 General Manager (Elect.)  
 EHT (Projects) Division  
 OPTCL, Berhampur

189	AKI_10	216775.866	2142677.376	19°21'29.68938"	84°18'14.36282"	AKI_10 to AKI_11	2.20
190	AKI_11	216778.067	2142677.728	19°21'29.70194"	84°18'14.43799"	AKI_11 to AKI_12	6.80
191	AKI_12	216783.147	2142682.321	19°21'29.85379"	84°18'14.60948"	AKI_12 to AKI_13	4.10
192	AKI_13	216785.192	2142685.816	19°21'29.96841"	84°18'14.67764"	AKI_13 to AKI_1	13.00
193	AKI_14	217091.861	2142338.267	19°21'18.82913"	84°18'25.36359"	AKI_14 to AKI_15	5.60
194	AKI_15	217091.463	2142332.594	19°21'18.64457"	84°18'25.35301"	AKI_15 to AKI_16	6.60
195	AKI_16	217085.007	2142334.140	19°21'18.69152"	84°18'25.13114"	AKI_16 to AKI_17	5.00
196	AKI_17	217080.012	2142333.208	19°21'18.65872"	84°18'24.96059"	AKI_17 to AKI_18	5.30
197	AKI_18	217075.419	2142330.499	19°21'18.56835"	84°18'24.80477"	AKI_18 to AKI_19	5.70
198	AKI_19	217072.540	2142335.515	19°21'18.72992"	84°18'24.70353"	AKI_19 to AKI_20	7.60
199	AKI_20	217073.196	2142343.093	19°21'18.97651"	84°18'24.72195"	AKI_20 to AKI_21	4.90
200	AKI_21	217075.292	2142347.602	19°21'19.12409"	84°18'24.79129"	AKI_21 to AKI_22	3.90
201	AKI_22	217075.969	2142351.454	19°21'19.24963"	84°18'24.81243"	AKI_22 to AKI_23	2.80
202	AKI_23	217078.220	2142353.219	19°21'19.30812"	84°18'24.88854"	AKI_23 to AKI_24	10.40
203	AKI_24	217085.281	2142345.479	19°21'19.06016"	84°18'25.13446"	AKI_24 to AKI_14	9.70
204	AKI_25	217371.734	2142031.476	19°21'09.00063"	84°18'35.10992"	AKI_25 to AKI_26	27.80
205	AKI_26	217356.512	2142008.099	19°21'08.23322"	84°18'34.60122"	AKI_26 to AKI_27	55.30
206	AKI_27	217393.839	2141967.182	19°21'06.92237"	84°18'35.90107"	AKI_27 to AKI_28	27.10
207	AKI_28	217411.904	2141987.442	19°21'07.58993"	84°18'36.50879"	AKI_28 to AKI_25	59.60
208	MANI_1	217420.467	2141914.945	19°21'05.23824"	84°18'36.84064"	MANI_1 to MANI_2	27.90
209	MANI_2	217448.446	2141914.453	19°21'05.23640"	84°18'37.79885"	MANI_2 to MANI_3	96.90
210	MANI_3	217421.349	2141821.407	19°21'02.19883"	84°18'36.92069"	MANI_3 to MANI_4	63.30
211	MANI_4	217403.628	2141760.555	19°21'00.21228"	84°18'36.34638"	MANI_4 to MANI_5	3.20
212	MANI_5	217401.923	2141757.760	19°21'00.12059"	84°18'36.28948"	MANI_5 to MANI_6	4.30
213	MANI_6	217401.562	2141753.458	19°20'59.98061"	84°18'36.27940"	MANI_6 to MANI_7	32.70
214	MANI_7	217392.404	2141722.013	19°20'58.95404"	84°18'35.98262"	MANI_7 to MANI_8	10.50
215	MANI_8	217381.928	2141721.265	19°20'58.92443"	84°18'35.62435"	MANI_8 to MANI_9	17.50
216	MANI_9	217374.801	2141705.200	19°20'58.39876"	84°18'35.38887"	MANI_9 to MANI_10	8.80
217	MANI_10	217382.616	2141700.944	19°20'58.26441"	84°18'35.65873"	MANI_10 to MANI_11	4.00
218	MANI_11	217385.399	2141697.961	19°20'58.16885"	84°18'35.75561"	MANI_11 to MANI_12	22.80
219	MANI_12	217379.007	2141676.007	19°20'57.45215"	84°18'35.54843"	MANI_12 to MANI_13	7.80
220	MANI_13	217374.775	2141669.420	19°20'57.23596"	84°18'35.40708"	MANI_13 to MANI_14	25.00
221	MANI_14	217352.083	2141680.123	19°20'57.57230"	84°18'34.62443"	MANI_14 to MANI_15	42.50
222	MANI_15	217363.967	2141720.930	19°20'58.90447"	84°18'35.00957"	MANI_15 to MANI_16	86.80
223	MANI_16	217388.247	2141804.303	19°21'01.62624"	84°18'35.79642"	MANI_16 to MANI_17	60.80
224	MANI_17	217405.260	2141862.727	19°21'03.53352"	84°18'36.34781"	MANI_17 to MANI_1	54.30
225	MANI_18	217312.434	2141543.972	19°20'53.12753"	84°18'33.33948"	MANI_18 to MANI_19	13.10
226	MANI_19	217323.744	2141537.304	19°20'52.91656"	84°18'33.73028"	MANI_19 to MANI_20	20.30
227	MANI_20	217316.592	2141518.242	19°20'52.29348"	84°18'33.49556"	MANI_20 to MANI_21	11.60
228	MANI_21	217304.986	2141518.394	19°20'52.29255"	84°18'33.09811"	MANI_21 to MANI_22	97.30
229	MANI_22	217277.762	2141424.910	19°20'49.24068"	84°18'32.21585"	MANI_22 to MANI_23	122.20
230	MANI_23	217243.576	2141307.518	19°20'45.40833"	84°18'31.10797"	MANI_23 to MANI_24	106.10
231	MANI_24	217213.891	2141205.586	19°20'42.08067"	84°18'30.14600"	MANI_24 to MANI_25	49.70
232	MANI_25	217251.487	2141238.118	19°20'43.15695"	84°18'31.41584"	MANI_25 to MANI_26	116.60
233	MANI_26	217284.107	2141350.132	19°20'46.81371"	84°18'32.47295"	MANI_26 to MANI_27	96.80
234	MANI_27	217311.190	2141443.131	19°20'49.84974"	84°18'33.35064"	MANI_27 to MANI_28	57.90
235	MANI_28	217327.379	2141498.723	19°20'51.66459"	84°18'33.87529"	MANI_28 to MANI_29	16.20
236	MANI_29	217311.778	2141503.327	19°20'51.80630"	84°18'33.33869"	MANI_29 to MANI_20	15.60

  
 General Manager (Elect.)  
 EHT (Projects) Division  
 OPTCL, Berhampur

237	GOB_1	217148.896	2140982.399	19°20'34.79458"	84°18'28.03973"	GOB_1 to GOB_2	4.80
238	GOB_2	217152.929	2140979.684	19°20'34.70839"	84°18'28.17927"	GOB_2 to GOB_3	12.10
239	GOB_3	217147.860	2140968.607	19°20'34.34584"	84°18'28.01162"	GOB_3 to GOB_4	11.70
240	GOB_4	217141.931	2140958.482	19°20'34.01379"	84°18'27.81402"	GOB_4 to GOB_5	14.20
241	GOB_5	217145.920	2140972.180	19°20'34.46098"	84°18'27.94330"	GOB_5 to GOB_1	10.60
242	GOB_6	216176.404	2139671.113	19°19'51.68714"	84°17'55.44594"	GOB_6 to GOB_7	31.40
243	GOB_7	216204.968	2139658.046	19°19'51.27699"	84°17'56.43081"	GOB_7 to GOB_8	158.90
244	GOB_8	216335.425	2139748.774	19°19'54.29167"	84°18'00.84842"	GOB_8 to GOB_10	28.70
245	GOB_9	216315.748	2139767.548	19°19'54.89182"	84°18'00.16474"	GOB_9 to GOB_6	169.40
246	GOB_10	216369.443	2139796.653	19°19'55.86492"	84°18'01.98745"	GOB_10 to GOB_11	3.00
247	GOB_11	216366.476	2139797.433	19°19'55.88877"	84°18'01.88544"	GOB_11 to GOB_12	1.80
248	GOB_12	216366.159	2139799.206	19°19'55.94622"	84°18'01.87362"	GOB_12 to GOB_13	46.60
249	GOB_13	216384.963	2139841.927	19°19'57.34411"	84°18'02.49455"	GOB_13 to GOB_14	13.70
250	GOB_14	216372.460	2139847.631	19°19'57.52314"	84°18'02.06347"	GOB_14 to GOB_9	98.10
251	DHA_1	216118.508	2139631.045	19°19'50.35561"	84°17'53.48532"	DHA_1 to DHA_2	27.40
252	DHA_2	216115.710	2139603.728	19°19'49.46644"	84°17'53.40416"	DHA_2 to DHA_3	32.50
253	DHA_3	216083.166	2139603.172	19°19'49.43187"	84°17'52.29034"	DHA_3 to DHA_4	2.80
254	DHA_4	216081.971	2139605.759	19°19'49.51532"	84°17'52.24804"	DHA_4 to DHA_5	44.40
255	DHA_5	215650.838	2139307.387	19°19'39.59975"	84°17'37.64839"	DHA_5 to DHA_6	27.90
256	DHA_6	215644.825	2139280.058	19°19'38.70857"	84°17'37.45717"	DHA_6 to DHA_7	34.90
257	DHA_7	215610.390	2139286.220	19°19'38.89130"	84°17'36.27505"	DHA_7 to DHA_8	8.40
258	DHA_8	215607.765	2139278.238	19°19'38.63057"	84°17'36.18947"	DHA_8 to DHA_9	27.00
259	DHA_9	215580.777	2139276.912	19°19'38.57376"	84°17'35.26626"	DHA_9 to DHA_10	14.80
260	DHA_10	215579.685	2139291.700	19°19'39.05380"	84°17'35.22097"	DHA_10 to DHA_11	12.20
261	DHA_11	215580.385	2139303.925	19°19'39.45144"	84°17'35.23837"	DHA_11 to DHA_22	84.20
262	DHA_12	215560.983	2139294.776	19°19'39.14426"	84°17'34.57909"	DHA_12 to DHA_13	11.40
263	DHA_13	215550.400	2139299.089	19°19'39.27903"	84°17'34.21448"	DHA_13 to DHA_14	24.90
264	DHA_14	215543.573	2139275.084	19°19'38.49544"	84°17'33.99364"	DHA_14 to DHA_15	101.10
265	DHA_15	215442.519	2139270.118	19°19'38.28266"	84°17'30.53687"	DHA_15 to DHA_16	16.00
266	DHA_16	215431.275	2139281.630	19°19'38.65105"	84°17'30.14579"	DHA_16 to DHA_17	20.40
267	DHA_17	215411.537	2139276.391	19°19'38.47075"	84°17'29.47290"	DHA_17 to DHA_18	9.00
268	DHA_18	215416.462	2139268.839	19°19'38.22782"	84°17'29.64553"	DHA_18 to DHA_19	26.10
269	DHA_19	215390.330	2139267.554	19°19'38.17278"	84°17'28.75163"	DHA_19 to DHA_20	16.30
270	DHA_20	215381.782	2139281.483	19°19'38.62110"	84°17'28.45155"	DHA_20 to DHA_21	19.40
271	DHA_21	215395.865	2139294.859	19°19'39.06294"	84°17'28.92648"	DHA_21 to DHA_22	100.50
272	DHA_22	215496.288	2139299.793	19°19'39.27439"	84°17'32.36164"	DHA_22 to DHA_11	84.10
273	JOD_1	214699.077	2139260.625	19°19'37.59541"	84°17'05.09152"	JOD_1 to JOD_2	30.60
274	JOD_2	214714.829	2139234.366	19°19'36.75010"	84°17'05.64487"	JOD_2 to JOD_3	50.70
275	JOD_3	214664.129	2139231.875	19°19'36.64328"	84°17'03.91058"	JOD_3 to JOD_4	19.40
276	JOD_4	214656.669	2139249.879	19°19'37.22456"	84°17'03.64551"	JOD_4 to JOD_5	8.60
277	JOD_5	214657.116	2139258.563	19°19'37.50701"	84°17'03.65614"	JOD_5 to JOD_1	42.00
278	CHAN_1	214229.609	2138547.089	19°19'14.16749"	84°16'49.40412"	CHAN_1 to CHAN_2	27.70
279	CHAN_2	214257.259	2138544.794	19°19'14.10703"	84°16'50.35186"	CHAN_2 to CHAN_3	44.90
280	CHAN_3	214243.318	2138502.023	19°19'12.70993"	84°16'49.89766"	CHAN_3 to CHAN_4	27.00
281	CHAN_4	214218.035	2138511.581	19°19'13.00763"	84°16'49.02705"	CHAN_4 to CHAN_1	37.30
282	CHAN_5	214229.545	2138459.767	19°19'11.32968"	84°16'49.44891"	CHAN_5 to CHAN_6	27.40
283	CHAN_6	214205.351	2138472.664	19°19'11.73646"	84°16'48.61377"	CHAN_6 to CHAN_7	107.80
284	CHAN_7	214171.941	2138370.160	19°19'08.38825"	84°16'47.52525"	CHAN_7 to CHAN_8	1.70

*SP-AT*


General Manager (Elect.)  
EHT (Projects) Division  
OPTCL, Berhampur

333	SAG_6	213120.459	2133927.686	19°16'43.48088"	84°16'13.92786"	SAG_6 to SAG_7	27.00
334	SAG_7	213097.905	2133942.560	19°16'43.95270"	84°16'13.14799"	SAG_7 to SAG_8	60.40
335	SAG_8	213129.381	2133994.150	19°16'45.64537"	84°16'14.19740"	SAG_8 to SAG_9	5.70
336	SAG_9	213134.840	2133992.230	19°16'45.58576"	84°16'14.38525"	SAG_9 to SAG_10	24.10
337	SAG_10	213147.176	2133971.477	19°16'44.91763"	84°16'14.81861"	SAG_10 to SAG_6	51.20
338	ANA_1	212321.202	2132315.853	19°15'50.69109"	84°15'47.44552"	ANA_1 to ANA_2	28.00
339	ANA_2	212349.211	2132315.697	19°15'50.70038"	84°15'48.40407"	ANA_2 to ANA_3	97.30
340	ANA_3	212322.778	2132221.979	19°15'47.64124"	84°15'47.55010"	ANA_3 to ANA_4	123.10
341	ANA_4	212289.339	2132103.428	19°15'43.77149"	84°15'46.46983"	ANA_4 to ANA_5	6.10
342	ANA_5	212283.258	2132102.652	19°15'43.74315"	84°15'46.26215"	ANA_5 to ANA_6	25.20
343	ANA_6	212281.736	2132127.887	19°15'44.56243"	84°15'46.19647"	ANA_6 to ANA_7	40.80
344	ANA_7	212281.769	2132168.715	19°15'45.88928"	84°15'46.17556"	ANA_7 to ANA_8	2.90
345	ANA_8	212280.446	2132171.361	19°15'45.97458"	84°15'46.12888"	ANA_8 to ANA_9	78.60
346	ANA_9	212301.792	2132247.037	19°15'48.44479"	84°15'46.81846"	ANA_9 to ANA_1	71.50
347	ANA_10	212249.539	2131802.423	19°15'33.96921"	84°15'45.27037"	ANA_10 to ANA_11	3.80
348	ANA_11	212253.384	2131802.696	19°15'33.98004"	84°15'45.40181"	ANA_11 to ANA_12	17.50
349	ANA_12	212258.709	2131785.991	19°15'33.43989"	84°15'45.59304"	ANA_12 to ANA_13	10.90
350	ANA_13	212269.549	2131784.465	19°15'33.39585"	84°15'45.96477"	ANA_13 to ANA_14	9.40
351	ANA_14	212277.892	2131788.867	19°15'33.54321"	84°15'46.24789"	ANA_14 to ANA_15	187.60
352	ANA_15	212294.997	2131601.957	19°15'27.47785"	84°15'46.93403"	ANA_15 to ANA_16	35.80
353	ANA_16	212265.960	2131622.985	19°15'28.14634"	84°15'45.92909"	ANA_16 to ANA_17	180.10
354	ANAN_1	212280.514	2131463.940	19°15'22.98525"	84°15'46.51292"	ANAN_1 to ANAN_2	38.00
355	ANAN_2	212309.842	2131439.727	19°15'22.21341"	84°15'47.52954"	ANAN_2 to ANAN_6	62.50
356	ANAN_3	212320.534	2131322.889	19°15'18.42195"	84°15'47.95842"	ANAN_3 to ANAN_4	33.90
357	ANAN_4	212295.516	2131299.999	19°15'17.66526"	84°15'47.11471"	ANAN_4 to ANAN_5	103.90
358	ANAN_5	212286.041	2131403.549	19°15'21.02554"	84°15'46.73463"	ANAN_5 to ANAN_1	60.60
359	ANAN_6	212315.542	2131377.456	19°15'20.19267"	84°15'47.75815"	ANAN_6 to ANAN_3	54.70
360	RAI_1	212402.124	2129775.595	19°14'28.18054"	84°15'51.58421"	RAI_1 to RAI_2	27.50
361	RAI_12	212411.335	2129749.662	19°14'27.34249"	84°15'51.91335"	RAI_2 to RAI_3	11.20
362	RAI_13	212418.757	2129741.262	19°14'27.07331"	84°15'52.17182"	RAI_3 to RAI_4	78.10
363	RAI_14	212393.062	2129667.478	19°14'24.66235"	84°15'51.33243"	RAI_4 to RAI_5	9.70
364	RAI_15	212384.841	2129662.148	19°14'24.48494"	84°15'51.05400"	RAI_5 to RAI_6	8.30
365	RAI_16	212379.913	2129655.401	19°14'24.26316"	84°15'50.88903"	RAI_6 to RAI_7	39.30
366	RAI_17	212350.975	2129628.721	19°14'23.38131"	84°15'49.91333"	RAI_7 to RAI_8	49.60
367	RAI_18	212367.291	2129675.572	19°14'24.91221"	84°15'50.44632"	RAI_8 to RAI_9	6.40
368	RAI_19	212373.431	2129677.696	19°14'24.98436"	84°15'50.65523"	RAI_9 to RAI_10	13.00
369	RAI_110	212372.573	2129690.739	19°14'25.40779"	84°15'50.61887"	RAI_10 to RAI_1	89.80
370	KUSA_1	211957.707	2128472.995	19°13'45.62176"	84°15'37.08126"	KUSA_1 to KUSA_2	55.10
371	KUSA_2	211967.852	2128418.789	19°13'43.86541"	84°15'37.45760"	KUSA_2 to KUSA_3	28.20
372	KUSA_3	211939.621	2128419.601	19°13'43.87734"	84°15'36.49129"	KUSA_3 to KUSA_1	56.30
373	MAKA_1	211525.283	2126517.179	19°12'41.84119"	84°15'23.34274"	MAKA_1 to MAKA_2	27.00
374	MAKA_2	211550.271	2126506.952	19°12'41.52163"	84°15'24.20306"	MAKA_2 to MAKA_3	16.60
375	MAKA_3	211543.965	2126491.569	19°12'41.01850"	84°15'23.99562"	MAKA_3 to MAKA_4	4.40
376	MAKA_4	211539.557	2126492.458	19°12'41.04513"	84°15'23.84437"	MAKA_4 to MAKA_5	22.80
377	MAKA_5	211520.003	2126504.301	19°12'41.41997"	84°15'23.16908"	MAKA_5 to MAKA_1	13.90
378	CHH_1	211174.653	2125326.276	19°12'02.96019"	84°15'11.99125"	CHH_1 to CHH_2	27.30
379	CHH_2	211150.180	2125338.519	19°12'03.34551"	84°15'11.14749"	CHH_2 to CHH_3	66.70
380	CHH_3	211169.935	2125402.316	19°12'05.42886"	84°15'11.78881"	CHH_3 to CHH_4	27.40


*Syad-HA*

General Manager (Elect.)  
EHT (Projects) Division  
OPTCL, Berhampur

285	CHAN_8	214172.604	2138368.547	19°19'08.33617"	84°16'47.54882"	CHAN_8 to CHAN_9	19.90
286	CHAN_9	214165.369	2138349.998	19°19'07.72967"	84°16'47.31115"	CHAN_9 to CHAN_10	37.00
287	CHAN_10	214153.877	2138314.740	19°19'06.57800"	84°16'46.93673"	CHAN_10 to CHAN_11	27.10
288	CHAN_11	214179.364	2138305.809	19°19'06.30078"	84°16'47.81399"	CHAN_11 to CHAN_5	161.90
289	CHAN_12	214175.502	2138293.960	19°19'05.91373"	84°16'47.68815"	CHAN_12 to CHAN_13	27.00
290	CHAN_13	214149.943	2138302.670	19°19'06.18374"	84°16'46.80855"	CHAN_13 to CHAN_18	85.30
291	CHAN_14	214147.209	2138250.717	19°19'04.49398"	84°16'46.74290"	CHAN_14 to CHAN_12	51.60
292	CHAN_15	214158.433	2138241.590	19°19'04.20310"	84°16'47.13202"	CHAN_15 to CHAN_14	14.40
293	CHAN_16	214155.435	2138232.636	19°19'03.91059"	84°16'47.03422"	CHAN_16 to CHAN_15	9.40
294	CHAN_17	214137.656	2138245.429	19°19'04.31724"	84°16'46.41874"	CHAN_17 to CHAN_16	21.90
295	CHAN_18	214123.498	2138221.537	19°19'03.53358"	84°16'45.94697"	CHAN_18 to CHAN_17	27.70
296	CHAN_19	214086.894	2138022.106	19°18'57.03386"	84°16'44.80129"	CHAN_19 to CHAN_20	28.00
297	CHAN_20	214063.595	2138037.750	19°18'57.53032"	84°16'43.99533"	CHAN_20 to CHAN_21	53.90
298	CHAN_21	214046.993	2137986.459	19°18'55.85503"	84°16'43.45464"	CHAN_21 to CHAN_22	38.00
299	CHAN_22	214049.125	2137948.437	19°18'54.62049"	84°16'43.54808"	CHAN_22 to CHAN_23	14.80
300	CHAN_23	214059.762	2137958.791	19°18'54.96241"	84°16'43.90660"	CHAN_23 to CHAN_24	5.80
301	CHAN_24	214064.088	2137954.806	19°18'54.83510"	84°16'44.05684"	CHAN_24 to CHAN_25	12.80
302	CHAN_25	214075.344	2137960.895	19°18'55.03874"	84°16'44.43888"	CHAN_25 to CHAN_26	21.30
303	CHAN_26	214073.902	2137982.244	19°18'55.73179"	84°16'44.37801"	CHAN_26 to CHAN_19	41.90
304	CHAN_27	214063.415	2137737.066	19°18'47.75872"	84°16'44.15096"	CHAN_27 to CHAN_28	15.30
305	CHAN_28	214070.693	2137750.529	19°18'48.19996"	84°16'44.39285"	CHAN_28 to CHAN_29	20.90
306	CHAN_29	214090.100	2137742.626	19°18'47.95304"	84°16'45.06143"	CHAN_29 to CHAN_30	136.70
307	CHAN_30	214099.327	2137606.143	19°18'43.52235"	84°16'45.45069"	CHAN_30 to CHAN_31	43.70
308	CHAN_31	214074.708	2137570.015	19°18'42.33570"	84°16'44.62741"	CHAN_31 to CHAN_27	167.40
309	CHAN_32	214138.987	2136784.102	19°18'16.82814"	84°16'47.25028"	CHAN_32 to CHAN_33	29.20
310	CHAN_33	214111.190	2136774.936	19°18'16.51611"	84°16'46.30377"	CHAN_33 to CHAN_34	59.80
311	CHAN_34	214106.534	2136715.231	19°18'14.57343"	84°16'46.17650"	CHAN_34 to CHAN_35	24.40
312	CHAN_35	214118.436	2136737.695	19°18'15.30954"	84°16'46.57182"	CHAN_35 to CHAN_36	10.10
313	CHAN_36	214128.009	2136741.060	19°18'15.42380"	84°16'46.89767"	CHAN_36 to CHAN_37	12.10
314	CHAN_37	214136.320	2136749.918	19°18'15.71589"	84°16'47.17740"	CHAN_37 to CHAN_32	34.20
315	CHAN_38	214061.362	2136136.082	19°17'55.72935"	84°16'44.94177"	CHAN_38 to CHAN_39	34.60
316	CHAN_39	214089.966	2136155.596	19°17'56.37811"	84°16'45.91031"	CHAN_39 to CHAN_43	126.80
317	CHAN_40	214073.617	2135945.973	19°17'49.55748"	84°16'45.46339"	CHAN_40 to CHAN_41	75.00
318	CHAN_41	214040.045	2135878.889	19°17'47.36027"	84°16'44.35040"	CHAN_41 to CHAN_42	133.00
319	CHAN_42	214051.637	2136011.384	19°17'51.67198"	84°16'44.67593"	CHAN_42 to CHAN_38	125.00
320	CHAN_43	214080.103	2136029.130	19°17'52.26323"	84°16'45.64070"	CHAN_43 to CHAN_40	83.40
321	CHAN_44	214031.001	2135828.161	19°17'45.70712"	84°16'44.06811"	CHAN_44 to CHAN_45	8.10
322	CHAN_45	214034.405	2135835.579	19°17'45.94993"	84°16'44.18064"	CHAN_45 to CHAN_46	37.00
323	CHAN_46	214063.779	2135858.183	19°17'46.69948"	84°16'45.17387"	CHAN_46 to CHAN_47	29.60
324	CHAN_47	214068.979	2135887.343	19°17'47.64977"	84°16'45.33616"	CHAN_47 to CHAN_48	43.40
325	CHAN_48	214072.420	2135930.626	19°17'49.05815"	84°16'45.43067"	CHAN_48 to CHAN_49	55.50
326	CHAN_49	214047.537	2135880.941	19°17'47.43078"	84°16'44.60572"	CHAN_49 to CHAN_50	25.60
327	CHAN_50	214036.342	2135858.119	19°17'46.68341"	84°16'44.23484"	CHAN_50 to CHAN_44	30.40
328	SAG_1	213213.677	2134080.474	19°16'48.49381"	84°16'17.03577"	SAG_1 to SAG_2	9.40
329	SAG_2	213207.215	2134087.431	19°16'48.71658"	84°16'16.81086"	SAG_2 to SAG_3	21.30
330	SAG_3	213216.454	2134106.719	19°16'49.34813"	84°16'17.11666"	SAG_3 to SAG_4	57.90
331	SAG_4	213254.637	2134150.333	19°16'50.78498"	84°16'18.39990"	SAG_4 to SAG_5	1.40
332	SAG_5	213255.901	2134149.680	19°16'50.76440"	84°16'18.44350"	SAG_5 to SAG_1	81.00

  
 General Manager (Elect.)  
 EHT (Projects) Division  
 OPTCL, Berhampur

381	CHH_4	211194.244	2125389.542	19°12'05.02621"	84°15'12.62723"	CHH_4 to CHH_1	66.20
382	SAIL_1	210761.345	2123283.578	19°10'56.36592"	84°14'58.95704"	SAIL_1 to SAIL_2	18.10
383	SAIL_2	210777.174	2123274.768	19°10'56.08774"	84°14'59.50318"	SAIL_2 to SAIL_3	15.50
384	SAIL_3	210788.266	2123285.669	19°10'56.44770"	84°14'59.87667"	SAIL_3 to SAIL_4	80.70
385	SAIL_4	210795.587	2123205.210	19°10'53.83672"	84°15'00.17050"	SAIL_4 to SAIL_5	81.50
386	SAIL_5	210802.975	2123124.001	19°10'51.20145"	84°15'00.46701"	SAIL_5 to SAIL_6	28.30
387	SAIL_6	210775.310	2123130.085	19°10'51.38498"	84°14'59.51753"	SAIL_6 to SAIL_7	75.70
388	SAIL_7	210768.449	2123205.502	19°10'53.83232"	84°14'59.24216"	SAIL_7 to SAIL_1	78.30
389	SAIL_8	210782.539	2123050.635	19°10'48.80676"	84°14'59.80764"	SAIL_8 to SAIL_9	29.10
390	SAIL_9	210810.416	2123042.218	19°10'48.54753"	84°15'00.76563"	SAIL_9 to SAIL_10	89.30
391	SAIL_10	210818.512	2122953.228	19°10'45.65974"	84°15'01.09057"	SAIL_10 to SAIL_11	13.30
392	SAIL_11	210808.296	2122954.945	19°10'45.71031"	84°15'00.74023"	SAIL_11 to SAIL_12	3.10
393	SAIL_12	210805.925	2122956.871	19°10'45.77169"	84°15'00.65811"	SAIL_12 to SAIL_13	11.30
394	SAIL_13	210804.105	2122968.111	19°10'46.13601"	84°15'00.58979"	SAIL_13 to SAIL_14	13.40
395	SAIL_14	210793.324	2122976.186	19°10'46.39290"	84°15'00.21671"	SAIL_14 to SAIL_15	7.60
396	SAIL_15	210794.044	2122983.806	19°10'46.64090"	84°15'00.23720"	SAIL_15 to SAIL_16	5.60
397	SAIL_16	210788.522	2122984.870	19°10'46.67265"	84°15'00.04777"	SAIL_16 to SAIL_8	66.00
398	SAIL_17	210794.832	2122915.515	19°10'44.42201"	84°15'00.30102"	SAIL_17 to SAIL_18	27.00
399	SAIL_18	210819.604	2122904.697	19°10'44.08316"	84°15'01.15411"	SAIL_18 to SAIL_19	13.10
400	SAIL_19	210821.767	2122917.458	19°10'44.49898"	84°15'01.22118"	SAIL_19 to SAIL_20	67.10
401	SAIL_20	210827.852	2122850.585	19°10'42.32888"	84°15'01.46538"	SAIL_20 to SAIL_21	8.20
402	SAIL_21	210819.726	2122848.968	19°10'42.27220"	84°15'01.18833"	SAIL_21 to SAIL_22	9.60
403	SAIL_22	210810.820	2122845.190	19°10'42.14485"	84°15'00.88578"	SAIL_22 to SAIL_23	7.40
404	SAIL_23	210804.512	2122849.138	19°10'42.26990"	84°15'00.66791"	SAIL_23 to SAIL_24	2.80
405	SAIL_24	210803.189	2122851.678	19°10'42.35176"	84°15'00.62130"	SAIL_24 to SAIL_25	19.90
406	SAIL_25	210801.099	2122871.495	19°10'42.99470"	84°15'00.53912"	SAIL_25 to SAIL_26	11.90
407	SAIL_26	210797.791	2122882.996	19°10'43.36676"	84°15'00.41978"	SAIL_26 to SAIL_17	32.60
408	SAIL_27	210807.003	2122781.746	19°10'40.08111"	84°15'00.78948"	SAIL_27 to SAIL_28	36.90
409	SAIL_28	210810.708	2122818.533	19°10'41.27850"	84°15'00.89634"	SAIL_28 to SAIL_29	12.00
410	SAIL_29	210818.698	2122827.592	19°10'41.57701"	84°15'01.16470"	SAIL_29 to SAIL_30	11.90
411	SAIL_30	210830.229	2122824.459	19°10'41.48110"	84°15'01.56077"	SAIL_30 to SAIL_31	144.30
412	SAIL_31	210843.304	2122680.745	19°10'36.81747"	84°15'02.08550"	SAIL_31 to SAIL_32	27.10
413	SAIL_32	210816.200	2122680.662	19°10'36.80089"	84°15'01.15856"	SAIL_32 to SAIL_33	124.60
414	SAIL_33	210827.494	2122556.527	19°10'32.77259"	84°15'01.61181"	SAIL_33 to SAIL_34	101.90
415	SAIL_34	210765.868	2122475.345	19°10'30.10279"	84°14'59.54795"	SAIL_34 to SAIL_35	10.90
416	SAIL_35	210776.818	2122474.989	19°10'30.09684"	84°14'59.92265"	SAIL_35 to SAIL_36	20.30
417	SAIL_36	210796.877	2122471.539	19°10'29.99501"	84°15'00.61053"	SAIL_36 to SAIL_37	37.20
418	SAIL_37	210854.629	2122549.783	19°10'32.56734"	84°15'02.54350"	SAIL_37 to SAIL_31	131.50
419	BHAL_1	210763.942	2122428.153	19°10'28.56820"	84°14'59.50755"	BHAL_1 to BHAL_2	77.80
420	BHAL_2	210716.901	2122366.184	19°10'26.53025"	84°14'57.93215"	BHAL_2 to BHAL_3	7.90
421	BHAL_3	210710.429	2122361.544	19°10'26.37613"	84°14'57.71333"	BHAL_3 to BHAL_4	7.90
422	BHAL_4	210702.608	2122360.032	19°10'26.32300"	84°14'57.44668"	BHAL_4 to BHAL_5	32.00
423	BHAL_5	210703.356	2122392.996	19°10'27.39463"	84°14'57.45445"	BHAL_5 to BHAL_6	9.90
424	BHAL_6	210715.419	2122408.887	19°10'27.91723"	84°14'57.85843"	BHAL_6 to BHAL_7	47.30
425	BHAL_7	210744.067	2122446.626	19°10'29.15833"	84°14'58.81785"	BHAL_7 to SAIL_34	36.00


  
 General Manager (Elect.)  
 RNT (Projects) Division  
 OPTCL, Bangalore

CONDITION NO.: - B (i)

UNDERTAKING

PROPOSAL NO.: - FP /OR/ TRANS /25459/2017.

I, Sri Saundarya Kumar Pattanayak, General Manager (Electrical), EHT Construction Division, OPTCL Berhampur and Authorized Signatory, do hereby undertake that "The Legal status of the diverted forest land shall remain unchanged".

  
(Saundarya Kumar Pattanayak)  
General Manager (Elect.)  
General Manager (Electrical)  
OPTCL, Berhampur  
EHT Construction Division,  
OPTCL Berhampur  
Authorized Signatory

  
Divisional Forest Officer  
Paralakhemundi Division

Through E-mail



STATE FOREST HEADQUARTERS, ODISHA  
OFFICE OF THE PRINCIPAL CHIEF CONSERVATOR OF FORESTS & HoFF  
PLOT NO. GD-2/12, ARANYA BHAWAN, CHANDRASEKHARPUR  
BHUBANESWAR-751023

E-mail: [nodal.pccfhoff@odisha.gov.in](mailto:nodal.pccfhoff@odisha.gov.in) / [nodal.pccfodisha@gmail.com](mailto:nodal.pccfodisha@gmail.com)

Memo No. 7897 /9F(ET)-381/2018  
Dated, Bhubaneswar the 10th April 2024

To

The Divisional Forest Officer  
Parlakhemundi Forest Division

**Sub:** Diversion of 13.725 ha of forest land for construction of 132 KV LILO Transmission line from existing 132 KV Mohana-Digapahandi SC line to proposed 132/33 KV Grid Sub-Station, R. Udayagiri Tahasil of Gajapati District of Odisha under Parlakhemundi Forest Division by M/s Odisha Power Transmission Corporation Ltd. (OPTCL), Berhampur – Modified Stage-I/In-principle approval regarding.

**Ref:** (i) Memo No.3881/FE&CC dt.06.03.2024 of the OSD-cum-Special Secretary to Govt. FE&CC Deptt., Odisha, Bhubaneswar.  
(ii) Letter No.5-ORC391/2019-BHU dated 25.01.2024 of the Dy. Inspector General of Forests (Central), GoI, MoEF & CC, Regional Office, Bhubaneswar.

Enclosed, please find herewith a copy of Memo No. 3881/FE&CC dt.06.03.2024 of the OSD-cum-Special Secretary to Govt. FE&CC Deptt., Odisha, Bhubaneswar alongwith a copy of modified Stage-I/In-principle approval accorded by GoI, MoEF & CC Regional Office, Bhubaneswar vide letter No.5-ORC391/2019-BHU dated 25.01.2024 of Dy. Inspector General of Forests which is self-explanatory, for information and necessary action.

The revised financial outlay for Compensatory Afforestation Scheme over an area of 36.0 ha degraded forest land identified in Manikpur UDPF under R.Udayagiri Range of your Division pertaining to the above project has been approved by PCCF (FD & Nodal Officer, FC Act) for Rs.1,08,63,700.00 (Rupees One crore eight lakhs sixty three thousand and seven hundred) only at prevailing wage rate of Rs.450/- per MD is enclosed.

In this context, I am directed to request you to furnish the compliance to the conditions imposed in the above said letter through RCCF, Berhampur Circle for onward transaission to the GoI, MoEF & CC Regional Office, Bhubaneswar and also raise demand on the user agency for payment of compensatory levies through web portal of MoEF & CC and submit the deposit particulars of the amount paid in prescribed CAMPA format alongwith the modified Stage-I/ In-principle compliance.

Encl-As above

*10/4/2024*  
Chief Conservator of Forests (Nodal)

Memo No. 7898

Dt 10-04-2024

Copy alongwith its enclosures forwarded to the PCCF (WL) & CWLW, Odisha, Prakruti Bhawan, Plot No. 1459, Saheed Nagar, Bhubaneswar-751007 for favour of kind information & necessary action with reference to Memo No. 3880/FE&CC dt.06.03.2024 of the OSD-cum-Special Secretary to Govt. FE&CC Deptt., Odisha, Bhubaneswar.

*10/4/2024*  
Chief Conservator of Forests (Nodal)

Memo No. 7899

Dt 10-04-2024

Copy alongwith its enclosures forwarded to the RCCF, Berhampur Circle for information & necessary action with reference to Memo No. 3881/FE&CC dt.06.03.2024 of the OSD-cum-Special Secretary to Govt. FE&CC Deptt., Odisha, Bhubaneswar.

*10/4/2024*  
Chief (Conservator of Forests (Nodal)

Memo No. 7900

Dt 10-04-2024

Copy alongwith its enclosures forwarded to the Energy Department / Collector Gajapati for information & necessary action with reference to Memo No. 3882/FE&CC dt.06.03.2024 of the OSD-cum-Special Secretary to Govt. FE&CC Deptt., Odisha, Bhubaneswar.

*10/4/2024*  
Chief (Conservator of Forests (Nodal)

Memo No. 7901

Dt 10-04-2024

Copy alongwith its enclosures forwarded to the Deputy General Manager (Elect), EHT (Construction) Division, OPTCL, Berhampur, Odisha for information and necessary with reference to Memo No. 3883/FE&CC dt.06.03.2024 of the OSD-cum-Special Secretary to Govt. FE&CC Deptt., Odisha, Bhubaneswar.

*10/4/2024*  
Chief, Conservator of Forests (Nodal)

251

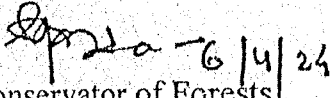
Revised Financial Outlay of Compensatory Afforestation Scheme over 36.0 ha of degraded forest land identified in Manikpur UDPF under R.Udaygiri Range of Parlakhemundi Forest Division against diversion of 13.725 ha of forest land for construction of 132 KV LILO Transmission line from existing 132 KV Mohana to Digapahandi S/C line to 132/32 KV GRID Station by M/s OPTCL

(Wage Rate @ Rs.450/- per MD)

Sl. No.	Description	Amount (Rs.)
1.	Cost of AR Plantation @ 1000 plants per ha with 18 months old seedling over 36.0 ha of degraded forest land @ Rs.2,36,402.25 per ha with 10 years maintenance including provision of fencing	85,10,481.00
2.	Soil Conservation measures :-	
	(i) L.B.C.D. of size 2 mt. span size for 10 nos. (11.08 cum x 10 = 110.8 cum) @ Rs.1100 per cum	1,21,880.00
	(ii) L.B.C.D. with 3 mt. span size for 10 nos. (16.44 cum x 10 = 164.4 cum) @ Rs.1100 per cum	1,80,840.00
	(iii) L.B.C.D. with 4 mt. span size for 10 nos. (21.80 cum x 10 = 218.0 cum) @ Rs.1100 per cum	2,39,800.00
	<b>Total</b>	<b>90,53,001.00</b>
3.	Add Escalation Cost (20%)	18,10,600.00
	<b>Grand Total</b>	<b>1,08,63,601.00</b> <b>Or rounded off to</b> <b>1,08,63,700.00</b>

(Rupees One Crore eight lakhs sixty three thousand and seven hundred) only

Approved

  
 Principal Chief Conservator of Forests  
 Forest Diversion & Nodal Officer, FC Act

Through E-mail



STATE FOREST HEADQUARTERS, ODISHA  
OFFICE OF THE PRINCIPAL CHIEF CONSERVATOR OF FORESTS & HoFF  
PLOT NO. GD-2/12, ARANYA BHAWAN, CHANDRASEKHARPUR  
BHUBANESWAR-751023

E-mail:- [nodal.pccfodisha@odisha.gov.in](mailto:nodal.pccfodisha@odisha.gov.in) / [nodal.pccfodisha@gmail.com](mailto:nodal.pccfodisha@gmail.com)

Memo No. 13360 /9F (ET) - 381/2018  
Dated, Bhubaneswar the 06<sup>th</sup> July 2024

To

The Divisional Forest Officer  
Parlakhemundi Forest Division

**Sub:-** Diversion of 13.725 ha of forest land for construction of 132 KV LILO transmission line project from existing 132 KV Mohana-Digapahandi SC line to proposed 132/33 KV Grid Station, R. Udayagiri Tahasil of Gajapati District of Odisha under Parlakhemundi Forest Division by M/s OPTCL, Berhampur - regarding - Financial outlay of PCA Scheme regarding.

**Ref:-** Your Memo No. 2420 dated 08.05.2024 and 3073 dated 29.05.2024.

Enclosed, please find herewith a copy of the financial outlay for Penal Compensatory Afforestation Scheme over an area of 52.0 ha of degraded forest land identified in Chandragiri Reserved Forest under Chandragiri Range of your division pertaining to the above project which has been approved by PCCF (FD & Nodal Officer, FC Act) for 1,63,55,500/- (Rupees one crore sixty three lakhs fifty five thousand and five hundred) only as per matrix 2024-25 of approved one time cost norm.

In this context, I am directed to request you to raise demand on the user agency for payment of the amount through web portal of MoEF & CC and submit the deposit particulars of the amount paid and also furnish the statement of funds towards compensatory levies deposited by the user agency in the prescribed CAMPA duly signed by you alongwith the Stage-I compliance as per modified Stage-I/in-principle order of GoI dated 25.01.2024.

Encl - As above

*[Signature]* 6/7/2024  
Chief Conservator of Forests (Nodal)

Memo No. 13361

DI. 06.07.2024

Copy forwarded to the RCCF, Berhampur Circle for information and necessary action with reference to Memo No. 2421 dated 08.05.2024 and 3074 dated 29.05.2024 of DFO, Parlakhemundi Forest Division.

*[Signature]* 6/7/2024  
Chief Conservator of Forests (Nodal)

Memo No. 13362

DI. 06.07.2024

Copy forwarded to the Deputy General Manager (ELECT), EHT (Construction) Division, Odisha Power Transmission Corporation Ltd. (OPTCL), Berhampur for information and necessary action.


*[Signature]* 6/7/2024  
Chief Conservator of Forests (Nodal)

Financial Outlay of Penal Compensatory Afforestation Scheme over 52.0 ha of degraded forest land identified in Chandragiri Reserved Forest under Chandragiri Range of Parlakhemundi Forest Division in lieu of forest land to be diverted for construction of Mohana-Digapahandi 132 KV LILO Transmission Line by OPTC as per matrix 2024-25 of approved One-time Cost Norm

Sl. No.	Description	Amount (Rs.)
1.	Cost of ANR Plantation @500 plants / Ha with 18 months seedlings over 52.0 Ha @Rs.1,57,554/- per Ha with 10 years maintenance	81,92,808.00
2.	Cost of Bamboo Twig and Thorn fencing over 52.0 ha with 5 years maintenance @ Rs.1,15,725/- per 250 RMT/ ha (As proposed by DFO, Parlakhemundi Forest Division)	60,17,700.00
3.	Cost of SMC activities like staggered trenches, percolation pits, contour trench, graded earthen bund, LBCD, wire mesh LBCD, Sub-Surface Dyke and WHS as per the slope and site requirement @ Rs.41,248/- per ha over 52.0 ha with 5 years maintenance (As proposed by DFO, Parlakhemundi Forest Division)	21,44,896.00
<b>Grand Total</b>		<b>1,63,55,404.00</b> or rounded off to <b>1,63,55,500.00</b>

(Rupees One Crore Sixty Three Lakhs Fifty Five Thousand and Five Hundred) Only

Approved

  
Principal Chief Conservator of Forests  
Forest Diversion & Nodal Officer, FC Act


Principal Chief Conservator of Forests  
(Forest Diversion & Nodal Officer, FC Act)  
O/o the PCCF & HoFF, Odisha, Bhubaneswar

**CONDITION NO.: - B (iv)**

**UNDERTAKING**

**PROPOSAL NO.:** - FP /OR/ TRANS /25459/2017.

I, Sri Saundarya Kumar Pattanayak, General Manager (Electrical), EHT Construction Division, OPTCL Berhampur and Authorized Signatory, do hereby undertake that "The species to be planted under C.A. Scheme/Penal C.A. Scheme shall be indigenous to the area and naturally growing species shall be planted using intensive planting technique to ensure survival of the plantation. Intensive monitoring of the plantation needs to be done and documented using Geo tagging so that the increase of canopy density and survival and growth of plantation can be evaluated at regular intervals".

  
(Saundarya Kumar Pattanayak)  
General Manager (Elect.)  
General Manager (Electrical),  
EHT (Projects) Division  
OPTCL, Berhampur  
EHT Construction Division,  
OPTCL Berhampur  
Authorized Signatory

  
Divisional Forest Officer  
Paralakhemundi Division

**CONDITION NO.: - B (v)**

**UNDERTAKING**

**PROPOSAL NO.: - FP /OR/ TRANS /25459 / 2017.**

I, Sri Saundarya Kumar Pattanayak, General Manager (Electrical), EHT Construction Division, OPTCL Berhampur and Authorized Signatory, do hereby undertake that "to pay additional amount of NPV, if so determined, as per the final decision of the Hon'ble Supreme Court of India."



(Saundarya Kumar Pattanayak)  
General Manager (Elect.)  
General Manager (Electrical)  
EHT Construction Division,  
OPTCL Berhampur  
OPTCL Berhampur  
Authorized Signatory



Divisional Forest Officer  
Paralakhemundi Division

**CONDITION NO.: - B (vi)**

**UNDERTAKING**

**PROPOSAL NO.: - FP /OR/ TRANS /25459 / 2017.**

I, Sri Saundarya Kumar Pattanayak, General Manager (Electrical), EHT Construction Division, OPTCL Berhampur and Authorized Signatory, do hereby undertake that "Environment Clearance as per the provisions of the Environmental (Protection) Act, 1986 is not applicable for this linear project"



(Saundarya Kumar Pattanayak)  
General Manager (Electrical)  
EHT Construction Division,  
OPTCL Berhampur  
Authorized Signatory




Divisional Forest Officer  
Paralakhemundi Division

**CONDITION NO.: - B (vii)**

**UNDERTAKING**

**PROPOSAL NO.:** - FP /OR/ TRANS /25459/2017.

I, Sri Saundarya Kumar Pattanayak, General Manager (Electrical), EHT Construction Division, OPTCL Berhampur and Authorized Signatory, do hereby undertake that "The base of towers in forest area to be fenced with barbed wire to avoid elephant electrocution/death of wild animals especially in forest areas. The concerned DFO shall inspect the area and shall take a decision as to the specific towers which shall be along with the leg of the towers".



(Saundarya Kumar Pattanayak)  
General Manager (Elect.)  
EHT (Elect.) Division  
OPTCL, Berhampur  
EHT Construction Division,  
OPTCL Berhampur  
Authorized Signatory



Divisional Forest Officer  
Paralakhemundi Division

**CONDITION NO.: - B (viii)**

**UNDERTAKING**

**PROPOSAL NO.: - FP /OR/ TRANS /25459/2017.**

I, Sri Saundarya Kumar Pattanayak, General Manager (Electrical), EHT Construction Division, OPTCL Berhampur and Authorized Signatory, do hereby undertake that "In hilly slope areas, sufficient ground clearance has to be maintained with additional height of towers in consideration of the sag and swing of lines and height of elephants to stop untoward incidence of electrocution as per existing guidelines of MoEF & CC dated 05.05.2014 and 19.11.2014".



(Saundarya Kumar Pattanayak)  
General Manager (Electrical)  
EHT (Projects) Division  
OPTCL, Berhampur

EHT Construction Division,

OPTCL Berhampur

Authorized Signatory



Divisional Forest Officer  
Paralakhemundi Division

ବନରାଜ୍ୟ ଅଧିକାରୀଙ୍କ କାର୍ଯ୍ୟାଳୟ, ପାରାଲକ୍ଷେମୁଣ୍ଡି ବନରାଜ୍ୟ, ଜିଲ୍ଲା :  
ଗଜପତି



OFFICE OF THE DIVISIONAL FOREST OFFICER,  
PARALAKHEMUNDI DIVISION

E-mail -- [dfc.paralakhemundi@odisha.gov.in](mailto:dfc.paralakhemundi@odisha.gov.in)



Letter No. 1862/4F-2024 Dated 19.03.2025

To,

The Deputy General Manager (Elect),  
EHT (C) Division, OPTCL,  
Berhampur

Sub: -

Regarding permission for installation of bird deflectors & commencement of fencing of towers (coming under forest area) of 132KV LIL0 transmission line project from existing 132 KV Mohana – Digapahandi SC line to proposed 132/33 KV Grid Station , R.Udayagiri Tahasil of Gajapati District of Odisha.

Ref:-

Your letter No. EHTC/BAM/127(4) dated 18.03.2025.

Madam/Sir,

With respect to the above cited subject and the letter under reference, you are hereby allowed to install the bird deflectors and fence the base towers (coming under forest area) for the 132KV LIL0 transmission line project from existing 132 KV Mohana – Digapahandi SC line to proposed 132/33 KV Grid Station , R.Udayagiri Tahasil of Gajapati District of Odisha, as part of compliance to In-Principal Approval of the abovesaid project.

This is for favour of information and necessary action.

Yours faithfully,

  
Divisional Forest Officer,  
Paralakhemundi Division.

Memo No 1863 /4F, Dated 19.03.2025

Copy submitted to the Regional Chief Conservator of Forests, Berhampur Circle, Berhampur for favour of kind information and necessary action.


  
Divisional Forest Officer,  
Paralakhemundi Division.

**CONDITION NO.: - B (ix)**

**UNDERTAKING**

**PROPOSAL NO.: - FP /OR/ TRANS /25459/2017.**

I, Sri Saundarya Kumar Pattanayak, General Manager (Electrical), EHT Construction Division, OPTCL Berhampur and Authorized Signatory, do hereby undertake that "The user agency at its cost shall provide bird deflectors, which are to be fixed on upper conductor of transmission line at suitable intervals to avoid bird hits".



(Saundarya Kumar Pattanayak)

General Manager (Electrical),  
EHT (Projects) Division  
EHT Construction Division  
OPTCL Berhampur

OPTCL Berhampur

Authorized Signatory




Divisional Forest Officer  
Paralakhemundi Division

**CONDITION NO.: - B (x)**

**UNDERTAKING**

**PROPOSAL NO.: - FP /OR/ TRANS /25459/2017.**

I, Sri Saundarya Kumar Pattanayak, General Manager (Electrical), EHT Construction Division, OPTCL Berhampur and Authorized Signatory, do hereby undertake that "The user agency shall explore the possibility of successful transplantation of maximum number of trees identified to be felled and shall ensure that any tree felling shall be done only when it is unavoidable and that too under strict supervision of the State Forest Department".



(Saundarya Kumar Pattanayak)  
General Manager (Elect.)  
EHT Construction Division,  
OPTCL Berhampur  
Authorized Signatory



Divisional Forest Officer  
Paralakhemundi Division

**CONDITION NO.: - B (xi)**

**UNDERTAKING**

**PROPOSAL NO.:** - FP /OR/ TRANS /25459/2017.

I, Sri Saundarya Kumar Pattanayak, General Manager (Electrical), EHT Construction Division, OPTCL Berhampur and Authorized Signatory, do hereby undertake that "The user agency shall comply with the guidelines for laying transmission lines through forest areas issued by Ministry vide letter No.7-25/2012-FC dated 05.05.2014 and 19.11.2014."



(Saundarya Kumar Pattanayak)  
General Manager (Elect.)  
General Manager (Electrical),  
EHT Construction Division,  
OPTCL Berhampur  
OPTCL Berhampur  
Authorized Signatory



Divisional Forest Officer  
Paralakhemundi Division

CONDITION NO.: - B (xii)


UNDERTAKING

PROPOSAL NO.: - FP /OR/ TRANS /25459 / 2017.

I, Sri Saundarya Kumar Pattanayak, General Manager (Electrical), EHT Construction Division, OPTCL Berhampur and Authorized Signatory, do hereby undertake that "Environment Clearance as per the provisions of the Environmental (Protection) Act, 1986 is not applicable for this linear project"



(Saundarya Kumar Pattanayak)  
General Manager (Electrical),  
EHT Construction Division,  
OPTCL Berhampur  
Authorized Signatory



Divisional Forest Officer  
Paralakhemundi Division



	(ii) Irrigation Projects	generation; (ii) $\geq 50,000$ ha. of culturable command area	generation; (ii) $> 2000$ ha. and $< 50,000$ ha. of culturable command area.	falling in more than one state shall be appraised at the central Government Level. (ii) Change in irrigation technology having environmental benefits (e.g., From flood irrigation to Drip irrigation etc.) by an existing project, leading to increase in Culturable Command Area but without increase in dam height and submergence, will not require amendment of EC.								
			<table border="1"> <thead> <tr> <th>Irrigation system</th> <th>Requirement of EC</th> </tr> </thead> <tbody> <tr> <td>(a) Minor Irrigation system (<math>\leq 2000</math> Ha)</td> <td>Exempted</td> </tr> <tr> <td>(b) Medium irrigation system (<math>&gt; 2000</math> and <math>&lt; 10,000</math> ha.)</td> <td>Required to prepare and to be dealt at State Level category).</td> </tr> <tr> <td>(c) Major irrigation system (<math>\geq 10,000</math> to <math>&lt; 50,000</math> ha.)</td> <td>Required to prepare EIA/EMP and to be at State Level category).</td> </tr> </tbody> </table>	Irrigation system	Requirement of EC	(a) Minor Irrigation system ( $\leq 2000$ Ha)	Exempted	(b) Medium irrigation system ( $> 2000$ and $< 10,000$ ha.)	Required to prepare and to be dealt at State Level category).	(c) Major irrigation system ( $\geq 10,000$ to $< 50,000$ ha.)	Required to prepare EIA/EMP and to be at State Level category).	
Irrigation system	Requirement of EC											
(a) Minor Irrigation system ( $\leq 2000$ Ha)	Exempted											
(b) Medium irrigation system ( $> 2000$ and $< 10,000$ ha.)	Required to prepare and to be dealt at State Level category).											
(c) Major irrigation system ( $\geq 10,000$ to $< 50,000$ ha.)	Required to prepare EIA/EMP and to be at State Level category).											
1(d)	Thermal Power Plants	<p><math>\geq 500</math> MW (coal/lignite/naphtha &amp; gas based);</p> <p><math>\geq 50</math> MW (all other fuels except biomass).</p> <p><math>\geq 20</math> MW (using municipal solid non-hazardous waste, as fuel).</p>	<p><math>\geq 50</math> MW to <math>&lt; 500</math> MW (coal/lignite/ naphtha &amp; gas based);</p> <p><math>&lt; 50</math> MW and <math>\geq 5</math> MW (all other fuels except biomass and municipal solid non-hazardous waste).</p> <p><math>&lt; 20</math> MW <math>&gt; 15</math> MW (using municipal solid non-hazardous waste, as fuel).</p> <p><math>\geq 15</math> MW plants based on biomass fuel.</p>	<p>General Condition shall apply</p> <p><b>Note:</b></p> <p>(i) Thermal Power plants up to 15 MW based on biomass or nonhazardous municipal solid waste using auxiliary fuel such as coal, lignite / petroleum products up to 15% are exempt.</p> <p>(ii) Thermal power plants using waste heat boilers without any auxiliary fuel are exempt.”;</p>								
1(e)	Nuclear power	All projects										

	projects and processing of nuclear fuel.			
<b>2</b>	<b>Primary Processing</b>			
<b>2(a)</b>	Coal washery	≥ 1 million ton/annum throughput of coal	<1million ton/annum throughput of coal	General Condition shall apply (If located within mining area the proposal shall be appraised together with the mining proposal)
<b>2 (b)</b>	Mineral beneficiation	≥ 0.5 million Ton/Annum (TPA) throughput	< 0.5 million ton/annum (TPA) mineral throughput	General Condition shall apply (Mining proposal with Mineral beneficiation shall be appraised together for grant of clearance)
<b>3</b>	<b>Materials Production</b>			

3(a)	Metallurgical industries (ferrous & nonferrous)	<p>a) Primary metallurgical industry</p> <p>b) Sponge iron manufacturing <math>\geq 200</math>TPD</p> <p>c) Secondary metallurgical processing industry</p> <p>All toxic and heavy metal producing units <math>\geq 20,000</math> tonnes /annum</p>	<p>Sponge iron manufacturing &lt;200TPD</p> <p>Secondary metallurgical processing industry</p> <p>i.) All toxic and heavy metal producing units &lt;20,000 tonnes /annum</p> <p>ii.) All other non-toxic secondary metallurgical processing industries &gt;5000 tonnes/annum</p>	<p>General Condition shall apply for Sponge iron manufacturing.</p> <p><b>Note:</b></p> <p>(i) The recycling industrial units registered under the HSM Rules, are exempted.</p> <p>(ii) In case of secondary metallurgical processing industrial units, those projects involving operation of furnaces only such as induction and electric arc furnace, submerged arc furnace, and cupola with capacity more than 30,000 tonnes per annum (TPA) would require environmental clearance.</p> <p>(iii) Plant/ units other than power plants (given against entry no. 1(d) of the schedule), based on municipal solid waste (non-hazardous) are exempted.</p>
3(b)	Cement plants	$\geq 1.0$ million tonnes/annum production capacity	<1.0 million tonnes/annum production capacity. All Stand-alone grinding units.	<p>General Condition shall apply</p> <p><b>Note:</b></p> <p>1. Fuel for cement industry maybe coal, pet coke, mixture of coal and pet coke and co-processing of waste provided it meets the emission standards.</p> <p>2. The manufacturing of composite cement by plants having environmental clearance for manufacturing Ordinary Portland Cement (OPC), Portland Pozzolana Cement (PPC) and Portland Slag Cement (PSC) shall be exempt provided the production is within sanctioned capacity.</p>

<b>4</b>	<b>Materials Processing</b>			
<b>4(a)</b>	Petroleum refining industry	All projects	-	-
<b>4(b)</b>	(i) Coke oven plants  (ii) Coal tar Processing units	≥2,50,000 tonnes/annum -	<2,50,000 and ≥25,000 tonnes/annum All projects	General conditions shall apply.
<b>4(c)</b>	Asbestos milling and asbestos based products	All projects	-	-
<b>4(d)</b>	Chlor-alkali industry	≥300 TPD production capacity & a unit located outside the notified industrial area/estate	≥300 TPD production capacity if a unit located outside the notified industrial area/estate.	General as well as specific Condition shall apply.  No new Mercury Cell based plants will be permitted and existing units converting to membrane cell technology are exempt from the Notification.
<b>4(e)</b>	Soda ash Industry	All projects	-	-
<b>4(f)</b>	Skin/hide processing including tanning industry.	New projects outside the industrial area or expansion of existing units outside the industrial area	All new or expansion of projects located within a notified industrial area/estate	General as well as specific Condition shall apply.
<b>5</b>	<b>Manufacturing/Fabrication</b>			

5(a)	Chemical fertilizers	All projects including all single super phosphate with H <sub>2</sub> SO <sub>4</sub> production except granulation of chemical fertilizers.	All Single Super Phosphate without H <sub>2</sub> SO <sub>4</sub> production and granulation of chemical fertilizers.	General conditions shall apply. 1. Granulation of single super phosphate powder is exempt. 2. Neem coating of fertilizers is exempt provided that the total production does not exceed the sanctioned capacity in EC plus the weight of the coating material used. 3. Fortification of fertilizers is exempt provided that the total production does not exceed the sanctioned capacity in EC plus the weight of the fortification material used.
5(b)	Pesticides industry and pesticide specific intermediates (excluding formulations)	All units producing technical grade pesticides	-	-
5(c)	Petro-chemical complexes (industries based on processing of petroleum fractions & natural gas and/or reforming to aromatics)	All projects -	-	-
5(d)	Manmade fibers manufacturing	Rayon	Others	General Condition shall apply
5(e)	Petroleum products and petrochemical based processing such as production of carbon black and electrode grade graphite	Located outside the notified industrial area/ estate -	Located in a notified industrial area/ estate	General as well as specific condition shall apply.  Note: - Manufacturing of products from polymer granules is exempt.

	(processes other than cracking & reformation and not covered under the complexes).			
5(f)	Synthetic organic chemicals industry (dyes & dye intermediates; bulk drugs and intermediates excluding drug formulations; synthetic rubbers; basic organic chemicals, other synthetic organic chemicals and chemical intermediates)	Located outside the notified industrial area/estate except small units as defined in column (5).	(i) Located in a notified industrial area/estate.  (ii) Small units as defined in column (5).	General as well as specific condition shall apply.  Small units: with water consumption <25m <sup>3</sup> /day, fuel consumption <25TPD and not covered in the category of MAH units as per the Manufacture, Storage and Import of Hazardous Chemical Rules, 1989.
5(g)	Distilleries	(i) All Molasses based distilleries  (ii) Non - molasses based distilleries ≥60 KLD	Non-molasses-based distilleries – <60 KLD	General Condition shall apply. Note: Expansion of sugar manufacturing units or distilleries, having Prior Environment Clearance and for production of ethanol, to be used as fuel for blending only as certified by the competent authority, shall be appraised as Category „B2” projects.
5(h)	Integrated paint industry	-	All projects	General Condition shall apply
5(i)	Pulp & paper industry	Pulp manufacturing and Pulp & Paper manufacturing industry except from waste paper. -	Paper manufacturing from waste paper and paper manufacturing from waste paper pulp and other ready pulp.	General Condition shall apply. Note: Paper manufacturing from waste paper pulp and ready pulp without deinking, bleaching and colouring is exempt.
5(j)	Sugar Industry	- -	≥ 5000 tcd cane crushing capacity	General Condition shall apply

<b>6</b>	<b>Service Sectors</b>			
<b>6(a)</b>	Oil & gas transportation pipe line (crude and refinery/ petrochemical products), passing through national parks /sanctuaries/ coral reefs /ecologically sensitive areas including LNG Terminal.	All projects -		-
<b>6(b)</b>	Isolated storage & handling of hazardous chemicals (As per threshold planning quantity indicated in column 3 of schedule 2 & 3 of MSIHC Rules 1989 amended 2000)	-	All projects	General Condition shall apply
<b>7</b>	<b>Physical Infrastructure including Environmental Services</b>			
<b>7(a)</b>	Air ports	All projects	All projects including airstrips, which are for commercial use.	<b>Note:</b> Air strips, which do not involve bunkering/ refueling facility and or Air Traffic Control, are exempted.
<b>7(b)</b>	All ship breaking yards including ship breaking units	All projects	-	-
<b>7(c)</b>	Industrial estates/ parks/ complexes/ areas, export processing	If at least one industry in the proposed industrial estate falls under the Category A, entire industrial area shall be treated as Category A,	-Industrial estates housing at least one Category B industry and area	General as well as special condition shall apply <b>Note:</b> 1. Industrial Estate of area below

	Zones (EPZs), Special Economic Zones (SEZs), Biotech Parks, Leather Complexes.	irrespective of the area.  Industrial estates with area greater than 500 ha. and housing at least one Category B industry.	<500 ha.  Industrial estates of area > 500 ha. and not housing any industry belonging to Category A or B.	500 ha. and not housing any industry of category 'A' or 'B' does not require clearance. 2. If the area is less than 500 ha. but contains building and construction projects > 20,000 sq. mtr. and or development area more than 50 ha it will be treated as activity listed at serial no. 8 (a) or 8(b) in the schedule, as the case may be.
7(d)	Common hazardous waste treatment, storage and disposal facilities (TSDFs)	All integrated facilities having incineration & landfill or incineration alone	All facilities having land fill only	General Condition shall apply
7(d a)	Bio-Medical Waste Treatment Facilities	--	All projects	--
7(e)	Ports, Harbours	Ports, harbours, break waters, dredging.	< 5 million TPA of cargo handling capacity and/or ports/ harbours ≥ 10,000 TPA of fish handling capacity	General Condition shall apply <b>Note:</b> 1. Capital dredging inside and outside the ports or harbors and channels are included. 2. Maintenance dredging is exempt provided it formed part of the original proposal for which Environmental Management Plan (EMP) was prepared and environmental clearance obtained.
7(f)	Highways	i) New National High ways; and  ii) Expansion of National Highways greater than 100 km, involving additional right	(i) All new State Highway Projects.  (ii) State Highway expansion projects in hilly	General Condition shall apply <b>Note:</b> Highways include expressways.

		of way or land acquisition greater than 40m on existing alignment and 60m on re-alignment or by-passes.	terrain (above 1,000 m AMSL) and or ecologically sensitive areas.	
7(g)	Aerial ropeways	(i) All projects located at altitude of 1,000 mtr. and above. (ii) All projects located in notified ecologically sensitive area.	All projects except those covered in column (3)	General Condition shall apply
7(h)	Common Effluent Treatment Plants (CETPs)		All projects	General Condition shall apply <b>Note:</b> Environmental clearance for CETPs setup for or within projects or activities which do not require environmental clearance are exempted, and if any of the existing or proposed member units of the said CETP produces or proposes to produce any product requiring environmental clearance, then the CETP shall need environmental clearance
7(i)	Common Municipal Solid Waste Management Facility (CMSWMF)		All projects	General Condition shall apply
8	<b>Building or Construction projects or Area Development projects and Townships</b>			

8(a)	Building and Construction projects		≥20000 sq. mtrs and <1,50,000 sq. mtrs. of built-up area	<p>Note 1. The term "built up area" for the purpose of this notification is the built up or covered area on all floors put together including its basement and other service areas, which are proposed in the buildings and construction projects.</p> <p>Note 2. The projects or activities shall not include industrial shed, hospitals and hostels for educational institutions</p> <p>Note 3.-General Condition shall not apply.</p>
8(b)	Townships and Area Development projects.		≥1,50,000 sq. mtrs and or covering an area >= 50 ha	<p>A project of Township and Area Development Projects covered under this item shall require an Environmental Assessment Report and be appraised as 'B1' Project.</p> <p>Note. - General Condition shall not apply.</p>

**Note: -**

**General Condition (GC):**

Any project or activity specified in Category 'B' will be appraised at the central level as Category 'A', if located in whole or in part within 5 km from the boundary of : (i) Protected areas notified under the Wildlife (Protection) Act, 1972 (53 of 1972); (ii) Critically polluted areas as identified by the Central Pollution Control Board constituted under the Water (Prevention and Control of Pollution) Act, 1974 (6 of 1974) from time to time; (iii) Eco-sensitive areas as notified under sub-section (2) of section 3 of the Environment (Protection) Act, 1986, and (iv) inter-State boundaries and international boundaries; provided that for River Valley Projects specified in item 1(c), Thermal Power Plants specified in item 1 (d), Industrial estates/parks/complexes/areas, export processing zones (EPZs), Special Economic Zones (SEZs), biotech parks, leather complexes specified in item 7(c) and common hazardous waste treatment, storage and disposal facilities (TSDFs) specified in item 7(d), the appraisal shall be made a Central level even if located within 10 km.

Provided further that the requirement regarding distance of 5 km or 10 km, as the case may be, of the inter-State boundaries can be reduced or completely done away with by an agreement between the respective States or the Union Territories (UTs) sharing the common boundary in case the activity does not fall within 5 km or 10 km, as the case may be of the areas mentioned at item (i), (ii) and (iii) above.

**Specific Condition (SC):**


If any Industrial Estate/Complex / Export processing Zones /Special Economic Zones/Biotech Parks / Leather Complex with homogeneous type of industries such as Items 4(d), 4(f), 5(e), 5(f), or those Industrial estates with pre -defined set of activities (not necessarily homogeneous, obtains prior environmental clearance, individual industries including proposed industrial housing within such estates /complexes will not be required to take prior environmental clearance, so long as the Terms and Conditions for the industrial estate/complex are complied with (Such estates/complexes must have a clearly identified management with the legal responsibility of ensuring adherence to the Terms and Conditions of prior environmental clearance, who may be held responsible for violation of the same throughout the life of the complex/estate).

**CONDITION NO.: - B (xiii)**

**UNDERTAKING**

**PROPOSAL NO.: - FP /OR/ TRANS /25459 / 2017.**

I, Sri Saundarya Kumar Pattanayak, General Manager (Electrical), EHT Construction Division, OPTCL Berhampur and Authorized Signatory, do hereby undertake that "No labour camp shall be established on the forest land and the user agency shall provide fuels preferably alternate fuels to the labourers and the staff working at the site so as to avoid any damage and pressure on the nearby forest areas."

  
(Saundarya Kumar Pattanayak)  
General Manager (Electrical)  
EHT Construction Division  
OPTCL Berhampur  
Authorized Signatory


  
Divisional Forest Officer  
Paralakhemundi Division

**CONDITION NO.: - B (xiv)**

**UNDERTAKING**

**PROPOSAL NO.:** - FP /OR/ TRANS /25459 / 2017.

I, Sri Saundarya Kumar Pattanayak, General Manager (Electrical), EHT Construction Division, OPTCL Berhampur and Authorized Signatory, do hereby undertake that "No additional or new path will be constructed inside the forest area for any activity related to the project work."

  
(Saundarya Kumar Pattanayak)  
General Manager (Electrical)  
EHT (Projects) Division  
EHT Construction Division,  
OPTCL Berhampur  
Authorized Signatory

  
Divisional Forest Officer  
Paralakhemundi Division

**CONDITION NO.: - B (xv)**

**UNDERTAKING**

**PROPOSAL NO.: - FP /OR/ TRANS /25459 / 2017.**

I I, Sri Saundarya Kumar Pattanayak, General Manager (Electrical), EHT Construction Division, OPTCL Berhampur and Authorized Signatory, do hereby undertake that "The user agency while executing works, shall not fell any tree or damage forest growth in the surrounding forest area in any manner."



(Saundarya Kumar Pattanayak)  
General Manager (Electrical),  
EHT (Projects) Division  
OPTCL, Berhampur  
EHT Construction Division,  
OPTCL Berhampur  
Authorized Signatory



Divisional Forest Officer  
Paralakhemundi Division

**CONDITION NO.: - B (xvi)**

**UNDERTAKING**

**PROPOSAL NO.: - FP /OR/ TRANS /25459 / 2017.**

I, Sri Saundarya Kumar Pattanayak, General Manager (Electrical), EHT Construction Division, OPTCL Berhampur and Authorized Signatory, do hereby undertake that "The layout plan of the proposed forest land shall not be changed without the prior approval of Ministry of Environment, Forest & Climate Change."



(Saundarya Kumar Pattanayak)

General Manager (Electrical),  
EHT Construction Division,  
OPTCL, Berhampur

Authorized Signatory




Divisional Forest Officer  
Paralakhemundi Division

**CONDITION NO.: - B (xvii)**

**UNDERTAKING**

**PROPOSAL NO.: - FP /OR/ TRANS /25459 / 2017.**

I, Sri Saundarya Kumar Pattanayak, General Manager (Electrical), EHT Construction Division, OPTCL Berhampur and Authorized Signatory, do hereby undertake that "The forest land shall not be used for any purpose other than that specified in the proposal."



(Saundarya Kumar Pattanayak)  
General Manager (Elect.)  
General Manager (Electrical),  
EHT Construction Division,  
OPTCL Berhampur  
OPTCL Berhampur  
Authorized Signatory



Divisional Forest Officer  
Paralakhemundi Division

**CONDITION NO.: - B (xviii)**

**UNDERTAKING**

**PROPOSAL NO.: - FP /OR/ TRANS /25459 / 2017.**

I, Sri Saundarya Kumar Pattanayak, General Manager (Electrical), EHT Construction Division, OPTCL Berhampur and Authorized Signatory, do hereby undertake that "The forest land proposed to be diverted shall under no circumstances be transferred to any other user agency, department or person without the prior approval of Ministry of Environment, Forest & Climate Change".



(Saundarya Kumar Pattanayak)  
General Manager (Electrical),  
EHT Construction Division,  
OPTCL Berhampur  
Authorized Signatory



Divisional Forest Officer  
Paralakhemundi Division

CONDITION NO.: - B (xix)

UNDERTAKING

PROPOSAL NO.: - FP /OR/ TRANS /25459 / 2017.

I, Sri Saundarya Kumar Pattanayak, General Manager (Electrical), EHT Construction Division, OPTCL Berhampur and Authorized Signatory, do hereby undertake that "No damage to the flora and fauna of the adjoining area shall be caused."



(Saundarya Kumar Pattanayak)  
General Manager (Elect.)  
General Manager (Electrical)  
EHT (Projects) Division  
OPTCL Berhampur  
EHT Construction Division,  
OPTCL Berhampur  
Authorized Signatory



Divisional Forest Officer  
Paralakhemundi Division

**CONDITION NO.: - B (xx)**

**UNDERTAKING**

**PROPOSAL NO.:** - FP /OR/ TRANS /25459 / 2017.

I, Sri Saundarya Kumar Pattanayak, General Manager (Electrical), EHT Construction Division, OPTCL Berhampur and Authorized Signatory, do hereby undertake that "The concerned Divisional Forest Officer, will monitor and take necessary mitigative measures to ensure that there is no adverse impact on the forests in the surrounding area."



(Saundarya Kumar Pattanayak)  
General Manager (Electrical),  
EHT Construction Division,  
OPTCL Berhampur  
Authorized Signatory



Divisional Forest Officer  
Paralakhemundi Division

**CONDITION NO.: - B (xxi)**

**UNDERTAKING**

**PROPOSAL NO.:** - FP /OR/ TRANS /25459 / 2017.

I, Sri Saundarya Kumar Pattanayak, General Manager (Electrical), EHT Construction Division, OPTCL Berhampur and Authorized Signatory, do hereby undertake that "The user agency shall submit annual self-monitoring report on compliance of stipulated conditions to the Nodal Officer (FCA) of the State and concerned Integrated Regional Office of the Ministry by the end of March every year."



(Saundarya Kumar Pattanayak)  
General Manager (Electrical)  
EHT Construction Division,  
OPTCL Berhampur  
Authorized Signatory




Divisional Forest Officer  
Paralakhemundi Division


**CONDITION NO.: - B (xxii)**

**UNDERTAKING**

**PROPOSAL NO.:** - FP /OR/ TRANS /25459 / 2017.

I, Sri Saundarya Kumar Pattanayak, General Manager (Electrical), EHT Construction Division, OPTCL Berhampur and Authorized Signatory, do hereby undertake that "Any other conditions that the Ministry of Environment, Forests & Climate Change may impose from time to time in the interest of afforestation, conservation and management of flora and fauna in the area, shall be complied by the user agency."

  
(Saundarya Kumar Pattanayak)  
General Manager (Elect.)  
General Manager (Electrical),  
EHT Construction Division,  
OPTCL Berhampur  
OPTCL Berhampur  
Authorized Signatory


  
Divisional Forest Officer  
Paralakhemundi Division


**CONDITION NO.: - B (xxiii)**

**UNDERTAKING**

**PROPOSAL NO.: - FP /OR/ TRANS /25459 / 2017.**

I, Sri Saundarya Kumar Pattanayak, General Manager (Electrical), EHT Construction Division, OPTCL Berhampur and Authorized Signatory, do hereby undertake that "The State Govt. and user agency shall ensure compliance to provisions of the all acts, Rules, Regulations, Guidelines, NGT Orders (s) & Hon'ble Court Order (s) pertaining to this project, if any, for the time being in force, as applicable to the project".

  
(Saundarya Kumar Pattanayak)  
General Manager (Elect.)  
EHT Construction Division,  
OPTCL Berhampur  
Authorized Signatory


  
Divisional Forest Officer  
Paralakhemundi Division

**CONDITION NO.: - B (xxiv)**

**UNDERTAKING**

**PROPOSAL NO.: - FP /OR/ TRANS /25459 / 2017.**

I, Sri Saundarya Kumar Pattanayak, General Manager (Electrical), EHT Construction Division, OPTCL Berhampur and Authorized Signatory, do hereby undertake that “Violation of any of these conditions will amount to violation of Van (Sanrakshna Evan Samvardhan) Adhiniyam 1980 and action would be taken as prescribed in Para 1.16 of Chapter 1 of the Consolidated Guidelines and Clarification issued under Van (Sanrakshna Evan Samvardhan) Adhiniyam, 1980 and Van (Sanrakshn Evan Samvardhan) Rules, 2023 by the Ministry’s letter dated 29.12.2023”.



(Saundarya Kumar Pattanayak)  
General Manager (Elect.)  
General Manager (Electrical),  
EHT Construction Division,  
OPTCL Berhampur  
OPTCL Berhampur  
Authorized Signatory



Divisional Forest Officer  
Paralakhemundi Division