



E-mail ID : pwd_sng@yahoo.co.in,
Tel No- (06622) 272230

**OFFICE OF THE SUPERINTENDING ENGINEER
SUNDARGARH (R&B) DIVISION, SUNDARGARH**

Letter No. 5496 Date. 29/11/2021

To,

The Divisional Forest Officer,
Sundargarh Forest Division

Sub: - Diversion of 41.725 ha. (39.98 Ha + 1.745 Ha) of forest land for widening and strengthening of existing 2-lane road to 4-lane road from Bankibahal to Kanika Railway Siding (0/000 Km to 25/750 km in the state of Odisha.
-Submission of Stage-I compliance report.

Ref: - 1.Stage-I approval Order No.5-ORC259/2015-BHU dated 14.10.2015 of MoEF & CC.
2. Memo No.24302 dt.15.11.2017 of PCCF, Forest Diversion & Nodal Officer, FC-Act.
3. Your Memo No.3206 dt.27.11.2017.

In inviting a reference to the Memo No. cited above, it is to submit herewith the Stage-I compliance report of stipulation conditions imposed by the MoEF & CC, vide their Stage-I approval order No.5-ORC259/2015-BHU dated 14.10.2015. The point wise compliance report is furnished below:-

(i) - **Legal Status of forest Land shall remain unchanged.**

An undertaking regarding Legal Status of forest Land shall remain unchanged for the said project is attached in **Annexure-I**.

(ii)- **NPV shall be realized from the user agency for 41.725 ha (39.98ha of forest land proposed by state Govt. and 1.745 ha of non forest land to be treated as forest as per Supreme Court judgement dated 12.12.1996 in W.P @ No.202/1995).**

The NPV amount of Rs.39179755.00 has been deposited in favour of Odisha State CAMPA Account No.344902010105428, Union Bank of India, Sundar Nagar, New Delhi-110003 Vide online Cheque No. 118882 dated 21.11.2015 by this office as per demand of letter No 5828/4F/Misc./2015 dt. 16.11.2015 of DFO, Sundargarh. The User Agency has submitted the payment details which is attached in **Annexure-XX**

(iii)- **At the time of Payment of the Net Present Value (NPV) at the present rate, the user agency shall furnish an undertaking to pay the additional amount of NPV if so determined as per the final decision of the Hon'ble Supreme Court of India.**

An undertaking regarding **Payment of the Net Present Value (NPV) at the present rate** subjected to the said project is attached in **Annexure-II**.

(iv)- **The State Govt. shall raise compensatory afforestation at the cost of the user agency in the non-forest land of 41.725 ha (39.98 ha of forest land proposed by the State Govt. + 1.745 ha of non-forest land to be treated as per Supreme Court judgement dated 12-12-1996 in W.P. (C) NO.202/1995). The user agency shall transfer the cost of compensatory afforestation and its maintenance for 10 years (revised as on the date to incorporate the existing wage structure) to the Forest Department.**

The Cost of compensatory afforestation over 39.98 ha amounting to Rs.63,90,700.00 has been credited to the Odisha State CAMPA Account No.344902010105428, Union Bank Of India, Sundar Nagar, NewDelhi-110003 vide online Cheque No. 118976 dated 14.01.2016 as per demand of DFO, Sundargarh letter no 113/4F/Misc./2016 dt. 07.01.2016. This office has submitted the payment detail, which is attached in Annexure-XXI. Further, the revised financial outlay has been approved (total financial outlay Rs.1,02, 17,076/- already deposited Rs.63, 90,700/- equal to balance Rs.38, 26,376.00 (Rupees thirty eight lakh twenty six thousand three hundred seventy six) only towards differential amount of compensatory afforestation scheme has been demanded vide Letter No.6024 dt.29.11.2021 of DFO, Sundargarh.

- (v)- **The non-forest land identified for raising compensatory afforestation shall be transferred and mutated in favour of the State Forest Department before issue of the Stage-II clearance.**

The Compensatory afforestation land has been transferred and mutated in favour of the State Forest Department. The draft notification for declaration of protected forest has been submitted along with copy of ROR, land schedule, cloth tracing map submitted to Regional Chief Conservator of Forest, Rourkela Circle, Rourkela vide DFO, Sundargarh office Memo No.5411 dt.01.11.2021, which is attached in Annexure-XXII.

- (vi)- **All the funds received from the user agency under the project shall be transferred to concerned Saving Bank account of the Ad-hoc CAMPA in Corporation Bank, CGO Complex, Lodi Road Branch, New Delhi-11003.**

All the funds have been deposited in the SB account of Odisha State CAMPA Union Bank of India, Sundar Nagar; Newdelhi-110003. The User Agency has submitted an undertaking which is attached in Annexure-III.

- (vii)- **The user agency shall comply the conditions stipulated by State Govt. vide letter No.10 (Cons) 84/2015-14037/F&E dated 06-08-2015.**

- (a)- **The User agency shall pay the evaluated royalty of enumerated trees existing over forest/non-forest land of the alignment before commencement of work on payment of compensatory levies after issuance of stage -I forest clearance order by MoEF&CC, ERO and upon issuance of reasoned order of DFO, Sundargarh.**

An amount of Rs.6982776.00 has been credited to the account no. 344902010105428 in favour of Odisha State CAMPA, New Delhi vide online cheque no. 118930 dated 16.12.2015 toward Tree Royalty For forest Land (7265 nos trees) Vide EE/R&B/ Sundargarh office letter no. 7409 dated 18.12.2015 as per demand of DFO, Sundargarh letter no 6391/4F/Misc./2015 dt. 14.12.2015 which is attached in Annexure-XXIII.

- (b)- **Duly approved scheme for avenue plantation of 10 times of the no. of trees to be felled from non-forest/private land of the road alignment shall be taken up at project cost.**

The Avenue Plantation Scheme for plantation of 10 times of trees in non-forest area had been prepared by DM, OFDC, Jharsuguda (letter no-1023 dated 30.03.2017). The office was requested to take up the avenue plantation of 10 times of trees in non-forest area as per letter no-13435 dated 22.06.2018 of Deputy Conservator of Forests (Nodal). This office has requested to the DM,

OFDC to prepare & submit the avenue plantation estimate vide letter no-5006 dated 28.09.2020 in order to complete the avenue plantation work.

Moreover, this office has already deposited Rs.49, 79,885.00 in favour of DM, OFDC Ltd, Jharsuguda towards Avenue Plantation of 10 times of the no. of tree felled, the User Agency has furnished the payment details, which is attached in Annexure-XXIV & XXV. The avenue plantation has been completed as reported by the SDM, OFDC, Kanika and the tree hand over list will be submitted to this office after completion of 3 years (Maintenance Period)

(c)- The Site-Specific Wildlife Conservation Plan shall be prepared for protection and conservation of wildlife in the area which shall be approved by the Principal Chief Conservator of Forests (Wildlife) Warden, Odisha and implemented at project cost.

The Site-Specific Wildlife Conservation Plan had been approved by the Principal Chief Conservator of Forests (WL) & Chief Wildlife Warden, Odisha vide Memo no. 8804/1WL-SSP-77/2016 Dated, Bhubaneswar, The 10th Nov, 2016 with financial forecast of Rs.194.785 lakhs. The SSWCP fund amounting to Rs.135.785 lakhs relating to forest department intervention has been deposited by user agency in CAMPA Account vide Parivesh website, e-challan no- 6175750705. Dated 09.10.2020. The project proponent intervention amounting to Rs.59.00 lakhs, out of above said amount, this office has provided one Scorpio vehicle amounting Rs. 15.00 lakhs and deposited Rs. 32.60 lakhs towards wages of driver, cost of POL, provision of silent generator. The User Agency has furnished the payment details, which is attached in Annexure-IV.

Further, fixing of signage work and de-siltation of ponds/water body at Garjanbahal location has already been completed, hence an undertaking is attached in this regard Annexure-XXVII.

(viii)- The boundary of the forest land proposed to be diverted shall be demarcated on the ground at the project cost, by erecting four feet high reinforced cement concrete pillars, each inscribed with its serial number, DGPS coordinates, forward and back bearing and distance from adjoining pillars etc.

The fixing of Boundary Pillar for proposed diverted forest land has already been completed.

(ix)- The State Forest department/UA shall submit the surveyed sketch of 41.725 ha of non-forest land identified by the State Govt. in village Biswanathpur under Hemgir Tehsil of Sundargarh District as proposed for CA, giving the forward and backward bearing of each demarcation pillar and distance between them. The State Forest Department/User Agency shall submit the DGPS reading of each demarcated pillar giving the latitude and the longitude.

The DGPS Survey along with KML file has been submitted to the DFO Sundargarh vide T.O. Letter No. 4822 dt. 22.10.2021. The copy of the same is enclosed herewith Annexure - XXVI

(x)- In case the widening of the road is to be done in areas already having adequate clearance, trees shall not be cut. Any tree felling shall be done only when it is unavoidable under strict supervision of the State Forest Department.

The User Agency has furnished an undertaking in this regard, which is attached in Annexure-V.

- (xi)- **The designing of culverts/bridges, if any, over the natural streams/rivers/canals should be done in such a manner that it does not hamper the natural course of water, does not give rise to water-logging, and also does not hamper movement of wild animals.**

An undertaking regarding designing of culverts/bridges, if any, over the natural streams/rivers/canals should be done in such a manner that it does not hamper the natural course of water, does not give rise to water-logging, and also does not hamper movement of wild animals is attached in Annexure-VI.

- (Xii)- **The user agency shall use fly ash for the embankment construction and for filling up of void created due to soil borrows which will be followed by compaction and spreading of topsoil over it; in case the thermal power plant is located within 100 Km radius of the proposed diversion as per Fly Ash Notification and amended in 2003, No. S.O. 979 Dated 27th August'2003.**

The embankment work has already been completed as per undertaking submitted vide Annexure-VII and Fly Ash Notification and amended in 2003, No. S.O. 979 Dated 27th August'2003.

- (Xiii)- **The user agency shall submit an undertaking to ensure that flanks of roads should be filled by transported soil and not with soil dug from side of the roads.**

The flanks of road has been filled with transported soil and duly followed the condition given in the undertaking vide Annexure-VIII.

- (Xiv)- **For the wildlife areas / wildlife crossings, if any, adequate under pass shall be provided by the user agency for the safe movement of wildlife.**

Yes, the Site-Specific Wildlife Conservation Plan had been approved by the Principal Chief Conservator of Forests (WL) & Chief Wildlife Warden, Odisha vide Memo no. 8804/1WL-SSP-77/2016 Dated, Bhubaneswar

- (Xv)- **No additional or new path will be constructed inside the forest area for any activity related to the project work.**

An undertaking regarding, no additional or new path will be constructed inside the forest area for any activity related to the project work is attached in Annexure-X.

- (Xvi)- **No labour camp shall be allowed in the forest area.**

An undertaking regarding, No labour camp will be constructed in side the forest area is attached in Annexure-XI.

- (Xvii)- **The user agency shall provide fuel wood, preferably alternate fuel, to labourers working at the site to avoid damage/tree felling.**

An undertaking regarding, provide fuel wood, preferably alternate fuel such as LPG, to labourers working at the site to avoid damage/tree felling is attached in Annexure-XII.

- (Xviii)- **The user agency while executing works, shall not fell any tree or damage forest growth in the surrounding forest area in any manner.**

An undertaking regarding executing works, shall not fell any tree or damage forest growth in the surrounding forest area in any manner is attached in Annexure-XIII.

- (Xix)- **The forest land shall not be used for any purpose other than that specified in the proposal.**

An undertaking regarding, the forest land shall not be used for any purpose other than that specified in the proposal is attached in Annexure-XIV.

- (Xx)- **The forest land proposed to be diverted shall under no circumstances be transferred to any other user agency, department or person without prior approval of Ministry of Environment, Forest & Climate Change.**

An undertaking regarding, the forest land proposed to be diverted shall under no circumstances be transferred to any other user agency, department or person without prior approval of Ministry of Environment, Forest & Climate Change is attached in Annexure-XV.

- (Xxi)- **The layout plan of the proposed forest land shall not be changed without the prior approval of Ministry of Environment, Forest & Climate Change.**

An undertaking regarding, the layout plan of the proposed forest land shall not be changed without the prior approval of Ministry of Environment, Forest & Climate Change is attached in Annexure-XVI.

- (Xxii) **The user agency shall not collect toll tax of any, from the Forest Department vehicles.**

An undertaking regarding, not collect toll tax of any, from the Forest Department vehicles is attached in Annexure-XVI.

- (Xxiii)- **The user agency will obtain clearance under the provision of ST&OTFD (Recognition of Forest Rights) Act, 2006 before final approval of the project and will submit certificate towards settlement of all claims and rights over the proposed forest land as per the Guidelines of Ministry communicated vide letter No.11-9/1998-FC (pt) dated 03-08-2009 read with guidelines dated 28-10-2014.**

FRA certificate for 1.745 Ha. (out of 41.725 Ha.) is not required as the mention land is non forest land.

- (Xxiv) **Any other conditions that the Ministry of Environment, Forests & Climate Change may impose from time to time in the interest of afforestation, conservation and management of flora and fauna in the area, which shall be complied by the user agency.**


The conditions that the Ministry of Environment, Forests & Climate Change may impose from time to time in the interest of afforestation, conservation and management of flora and fauna in the area will be complied by this office, hence an undertaking is attached in Annexure-XVIII.

- (Xxv)- **The user agency and the State Government shall ensure compliance to provisions of the all Acts, Rules, Regulations and Guidelines, for the time being in force, as applicable to the project.**

An under taking regarding, the State Government shall ensure compliance to provisions of the all Acts, Rules, Regulations and Guidellines, for the time being in force, as applicable to the project is attached in Annexure-XIX.


Superintending Engineer
Sundargarh (R&B) Division

Memo No. 5497 / Dated. 29/11/2021
Copy submitted to the Addl. Principal Chief Conservator of Forests, Forest Diversion and Nodal Officer, FC-Act, Office of the Principal Chief Conservator of Forests, HoFF, Odisha, Bhubaneswar for favour of your kind information and necessary action.


Superintending Engineer
Sundargarh (R&B) Division

Memo No. 5498 / Dated. 29/11/2021
Copy submitted to the Regional Chief Conservator of Forests, Rourkela for favour of your kind Information and necessary action.


Superintending Engineer
Sundargarh (R&B) Division



Government of India/ भारत सरकार
Ministry of Environment, Forest & Climate Change/ पर्यावरण, वन एवं जलवायु परिवर्तन मंत्रालय
Eastern Regional Office/ पूर्वी क्षेत्रीय कार्यालय
A/3, Chandrasekharpur/ ए/3, चन्द्रशेखरपुर
Bhubaneswar - 751 023/ भुवनेश्वर - 751 023



Telephone: 0674-2301213, 2301245, 2302452, 2302453. Fax: 0674-2302432. E-mail: roez.bsr-mef@nic.in

No. 5-ORC259/2015-BHU

14th October, 2015

To

The Principal Secretary,
Forest & Environment Deptt.,
Govt. of Odisha,
Bhubaneswar.

Sub:-

Diversion of 41.725 ha (39.98 ha of forest land proposed by the State Govt. + 1.745 ha of non-forest land to be treated as forest as per Supreme Court judgement dated 12.12.1996 in W.P. (C) NO.202/1995) of forest land for widening of existing 2-Lane road to 4-Lane from Bankibahal to Kanika Railway Siding (0.000 Km to 25.750 Km.) in favour of Executive Engineer, R & B Division, Sundargarh, Odisha.

Sir,

I am directed to refer to State Govt. letter No10F(Cons)84/2015-14037/F&E dated 06.08.2015 on the above mentioned subject seeking prior approval of the Ministry of Environment, Forest & Climate Change under section 2 of Forest(Conservation) Act, 1980.

2. After due consideration of the proposal of the State Government and on the basis of decision of Regional Empowered Committee held on 14.10.2015, the Ministry of Environment, Forest & Climate Change hereby conveys 'in-principle' approval for diversion of 41.725 ha (39.98 ha of forest land proposed by the State Govt. + 1.745 ha of non-forest land to be treated as forest as per Supreme Court judgement dated 12.12.1996 in W.P. (C) No.202/1995) of forest land for widening of existing 2-Lane road to 4-Lane from Bankibahal to Kanika Railway Siding (0.000 Km to 25.750 Km.) in favour of Executive Engineer, R & B Division, Sundargarh, Odisha, subject to the fulfillment of the following conditions.

- (i) Legal status of forest land proposed for diversion shall remain unchanged.
- (ii) NPV shall be realized from the user agency for 41.725 ha (39.98 ha of forest land proposed by the State Govt. + 1.745 ha of non-forest land to be treated as forest as per Supreme Court judgement dated 12.12.1996 in W.P.(C) No.202/1995).
- (iii) At the time of payment of the Net Present Value (NPV) at the present rate, the user agency shall furnish an undertaking to pay the additional amount of NPV, if so determined, as per the final decision of the Hon'ble Supreme Court of India.
- (iv) The State Govt. shall raise compensatory afforestation at the cost of the user agency in the non-forest land of 41.725 ha (39.98 ha of forest land proposed by the State Govt. + 1.745 ha of non-forest land to be treated as per Supreme Court judgement dated 12.12.1996 in W.P. (C) No.202/1995). The user agency shall transfer the cost of compensatory afforestation and its maintenance for 10 years (revised as on the date to incorporate the existing wage structure) to the Forest Department.
- (v) The non-forest land identified for raising compensatory afforestation shall be transferred and mutated in favour of the State Forest Department before issue of the Stage-II clearance.


Signature

Contd...2

- (xx) The forest land proposed to be diverted shall under no circumstances be transferred to any other user agency, department or person without prior approval of Ministry of Environment, Forest & Climate Change.
- (xxi) The layout plan of the proposed forest land shall not be changed without the prior approval of Ministry of Environment, Forest & Climate Change.
- (xxii) The user agency shall not collect toll tax, if any, from the Forest Department vehicles.
- (xxiii) The user agency will obtain clearance under the provision of ST&OTFD (Recognition of Forest Rights) Act, 2006 before final approval of the project and will submit certificate towards settlement of all claims and rights over the proposed forest land as per the Guidelines of Ministry communicated vide letter No.11-9/1998-FC (Pt) dated 03.08.2009 read with guidelines dated 28.10.2014.
- (xxiv) Any other conditions that the Ministry of Environment, Forests & Climate Change may impose from time to time in the interest of afforestation, conservation and management of flora and fauna in the area, which shall be complied by the user agency.
- (xxv) The user agency and the State Government shall ensure compliance to provisions of the all Acts, Rules, Regulations and Guidelines, for the time being in force, as applicable to the project.

After receipt of the report on compliance to the conditions stipulated above, from the State Government of Odisha, final/Stage-II approval for diversion of the said forest land under Section 2 of Forest (Conservation) Act, 1980 will be issued by this Ministry. Transfer of forest land to user agency should not be affected by the State Government of Odisha till final/Stage-II approval for its diversion is issued by the Ministry of Environment, Forests & Climate Change. However, the State Govt., if it so desires, may allow the user agency for commencement of work as per Ministry guideline issued vide letter No.11-306/2014-FC (pt.) dated 28.08.2015.

Yours faithfully,



(S. Mohapatra)

Conservator of Forests (Central)

Copy to:-

1. The Inspector General of Forests (FC), Ministry of Environment, Forests & Climate Change, Indira Paryavaran Bhawan, Agni Block, Aliganj, Jor Bagh Road, New Delhi - 110 003.
2. The Director, ROHQ, Ministry of Environment, Forests & Climate Change, Indira Paryavaran Bhawan, Agni Block, Aliganj, Jor Bagh Road, New Delhi - 110 003.
3. The Principal Chief Conservator of Forests, Forest Department, Govt. of Odisha, Aranya Bhawan, Chandrasekharpur, Bhubaneswar.
4. The Addl. PCCF & Nodal Officer (FC), Forest Department, Govt. of Odisha, Aranya Bhawan, Chandrasekharpur, Bhubaneswar.
5. The Divisional Forest Officer, Sundargarh Forest Division, Sundargarh, Odisha.
6. The Executive Engineer, R & B Division, Govt. of Odisha, Sundargarh, Odisha.
7. Guard file.

Conservator of Forests (Central)

Campa
NPV

1-14

NPV

1-14

Government of Orissa Directorate of Treasuries and Inspection Treasuries and Account Bhawan, Unit III, Bhubaneswar, Orissa Devision Wise Cheque Status Details E E R AND B DIVISION SUNDARGARH									
Divisional Code & Designation :	812	WOR056							
Treasury Code & Name :	3001	Sunoargarh District Treasury							
Cheque Issue Id	Issue date- Approve date/ Payee Name	Cheque Number	Booking Type	Cheque Type	Cheque Amount	Unadjusted Amount	Allotment Adjusted Status	Cheque Status / Remarks	
804	20/11/2015 - 20/11/2015	118876	Deposit	Third party	213108	0	Unadjusted	Approved	
1805	20/11/2015 - 20/11/2015	118877	Deposit	Third party	22902	0	Unadjusted	Approved	
1806	20/11/2015 - 20/11/2015	118878	Deposit	Third party	29198	0	Unadjusted	Approved	
807	20/11/2015 - 20/11/2015	118879	Pre Booking	Third party	48000	0	Unadjusted	Approved	
808	20/11/2015 - 20/11/2015	118880	Pre Booking	Third party	39480	0	Adjusted	Approved	
1809	20/11/2015 - 20/11/2015	118881	Pre Booking	Third party	10129	0	Adjusted	Approved	
1810	20/11/2015 - 20/11/2015	118882	Works	Third party	39479775	0	Adjusted	Approved	
Divisional Wise Total :					39542592	0	Odisha state CAMPA - Forest land NPV		
Grand Total :					39542592	0			

Schedule XLV--Form No. 139 (Revised)
(P. W. A. Form No. 28)

FINANCIAL RULE FORM No. 18

(See Financial Rule 205)

HAND RECEIPT

(To be used as a sample form of voucher for all miscellaneous payments and advances for which none of the special forms 12, 13, 14, 15, 16 and 17 are suitable)

Name of work Depot to Odisha State CAMPA - New Delhi CERTIFIED COPY

Name of the payee Odisha State CAMPA New Delhi

Cash Book Voucher No. 27, dated 14-1-2016

- (1) Pay by cash Rs. 390700/- Dated initial of 14/1/16
(2) Pay by cheque Rs. 390700/- Disbursing Officer [Signature]
(3) Paid by Payee Sixty three Lakhs Received from the the sum of Rs. 390700/- in charge of [Signature]
materials noted on reverse. Executive Engineer, Sundargarh (R&A) Division

Name of work † or purpose for which payment is made Depot to Odisha State CAMPA - New Delhi (Amount in vernacular)

Towards Compensatory afforestation over an area of 59.98 Ha. for the work forest land for widening of existing 2 lane road to 4 lane road from Bonkital to Kanika railway station.

Stamp

* The Officer authorising payment should initial and date pay order (1) or (2) as may be applicable to the case.

† The Person actually making the payment should initial and date payment certificate (3)
CW - 118970/14-1-16

‡ In the case of works, the account of which are kept by sub-heads, the amount chargeable to each sub-head should be specified by the Disbursing Officer.

§ Payment should be attested by some known person, when the payee's acknowledgement is given by a mark seal, or thumb impression.

OGP (Forms) DTF-59-5,000 BRS-25-26-2005

A/C - 344902010105428

FORM NO. I
Payment Advice

Sl. No.	Cheque No. & Date	Beneficiary Name	Account No.	IFS Code	Amount	Mode of Drawal (ECS/RTGS/NEFT)
1	113085 & 19/11/2020	DFO Sundargarh	3391101006954	CNRB0003391	3260000	Ekuber ✓


Payment Processed



FORM NO. 1
Payment Advice

Sl. No.	Cheque No. & Date	Beneficiary Name	Account No.	IFS Code	Amount	Mode of Drawal (ECS/RTGS/NEFT)
1	113094 & 27/11/2020	Divisional Manager, O.F.D.C. Ltd Jharsuguda (C-KL)	35400101002501 2	UBIN0535401	4548778	Ekuber

Payment Processed



Schedule I Form No.39-A

ଖବର

କ୍ଷେତ୍ର : ବିଶ୍ୱାସୀ

କ୍ଷେତ୍ର : ବିଶ୍ୱାସୀ

ପାତ୍ର : ବିଶ୍ୱାସୀ

କ୍ଷେତ୍ର : 217

ପାତ୍ର : 109

କ୍ଷେତ୍ର : ବିଶ୍ୱାସୀ

କ୍ଷେତ୍ର : ବିଶ୍ୱାସୀ	କ୍ଷେତ୍ର : ବିଶ୍ୱାସୀ
--------------------	--------------------

କ୍ଷେତ୍ର : ବିଶ୍ୱାସୀ	କ୍ଷେତ୍ର : ବିଶ୍ୱାସୀ
--------------------	--------------------

କ୍ଷେତ୍ର : ବିଶ୍ୱାସୀ	କ୍ଷେତ୍ର : ବିଶ୍ୱାସୀ
--------------------	--------------------

କ୍ଷେତ୍ର	କ୍ଷେତ୍ର	କ୍ଷେତ୍ର	କ୍ଷେତ୍ର	କ୍ଷେତ୍ର	କ୍ଷେତ୍ର
କ୍ଷେତ୍ର	କ୍ଷେତ୍ର	କ୍ଷେତ୍ର	କ୍ଷେତ୍ର	କ୍ଷେତ୍ର	କ୍ଷେତ୍ର

କ୍ଷେତ୍ର	କ୍ଷେତ୍ର
---------	---------

BLANK SPACE FOR STAMPING

କ୍ଷେତ୍ର : ବିଶ୍ୱାସୀ

କ୍ଷେତ୍ର : ବିଶ୍ୱାସୀ

କ୍ଷେତ୍ର : ବିଶ୍ୱାସୀ

02/23/2020

ଖରିଦାକର କ୍ରମିକ ନଂ : 33/24		ନୌକା : ବିଶ୍ୱନାଥପୁର			ନାମ : ପ୍ରତାପନାଥ
ପୁର ନିକ୍ଷେପ ଓ ଚଳନ କାମ	ବିବରଣ ଓ ପ୍ରକାର ଖରୀଦ	ବିବରଣ ବିଶାଳିତ ବିବରଣ ଓ ନୌକା	ମୂଲ୍ୟ		
			ଏସଡ଼	ଟି	ମୋଟ
୭	୮	୯	୧୦	୧୧	୧୨
767	ଗଡ଼ି		23	070	9.33140
768	ଗଡ଼ି		18	520	7.4950
769	ଗଡ଼ି		16	250	6.5760
770	ଗଡ଼ି		30	750	12.4440
773	ଗଡ଼ି		15	000	6.0700
5 ସୁତ			103	590	41.9210

(Signature)
ଅତିରିକ୍ତ ଡିପୁଟି ମ୍ୟାନେଜିଂ
ଫିନାନ୍ସ ଅଫିସର

ଉପାଧିକାରୀଙ୍କ ଦସ୍ତଖତ, ଡିପୁଟି

23/09/2020



OFFICE OF THE DIVISIONAL FOREST OFFICER, SUNDARGARH FOREST DIVISION.
(Phone/Fax-06622-272243, email- dfosngdvn@yahoo.co.in)

Letter No. **5833**/AF/Misc./2017 Dt:- **18/08/2017**

To

The Divisional Manager,
OFDC Ltd, Jharsuguda.

Sub:

Proposal for diversion of 41.725 Ha. (39.98 ha of forest land proposed by State Govt + 1.745 Ha of non-forest land to be treated as forest as per Supreme Court Judgement dated 12.12.1996 in WPC @ No 202/1995) of forest land for widening of existing 2-lane road to 4-lane road from Bankibahal to Kanika Railway Siding. (0/00 Km to 25/750 Km) in favour of Executive Engineer, R & B Division, Sundargarh.
-Plantation on road side regarding.

Ref.:

Memo No **27024** dt. 18/07/2017 of Chief Engineer, DPI & Roads.

Sir,

With reference to this office memo no. cited above, you are requested to raise demand for plantation of 19170 numbers of seedling against 10 times of the trees felled in non forest area. The demand shall be raised against the widening of Road Bankibahal to Kanika Railway siding road by Executive Engineer, R & B Division, Sundargarh.

Yours Faithfully,

[Signature]
Divisional Forest Officer,
Sundargarh Forest Division.

Memo No. **5834** Dt. **18/08/2017**

Copy forwarded to Executive Engineer, R & B Division, Sundargarh for information and necessary action. you are requested to take expeditious steps to deposit the amount with OFDC Ltd. the estimate will be prepared by the OFDC Ltd. for taking of plantation of 19170 nos of trees immediately.

[Signature]
Divisional Forest Officer,
Sundargarh Forest Division.

Memo No. **5835** Dt. **18/08/2017**

Copy forwarded to the Regional Chief Conservator of Forests, Rourkela Circle, Rourkela / Addl Principal Chief Conservator of Forests, Forest Diversion & Nodal Officer, FC-Act, Office of the Principal Chief Conservator of Forests, Odisha, Bhubaneswar for favour of information and necessary action.

[Signature]
Divisional Forest Officer,
Sundargarh Forest Division.

**OFFICE OF THE DIVISIONAL FOREST OFFICER, SUNDARGARH FOREST DIVISION.**(Phone/Fax-06622-272243, email- dfosngdvn@yahoo.co.in)Letter No. 5128 /4F/ Misc. /2018 DT: 29/06/2018

To

The Executive Engineer,
Sundargarh (R & B) Division

Sub:

Raising of compensatory plantation against felling of trees over non-forest land construction and widening of road project-reg

Ref: -

Memo no. 13435 dt.22/06/2018 of Deputy Conservator of Forests (Nodal).

Sir,

With reference the above cited subject, it is to inform you that, Government in F & E Department has been pleased to order that whenever felling of trees from non-forest stretches of any road projects including NH projects is necessitated for its construction/widening two times the trees to be felled from such non-forest stretches are to be planted/maintained along the said roads in the land under the possession of the respective road-owning authorities at their cost with the assistance of Odisha Forest Development Corporation Ltd. instead of earlier instructions of planting 10 times of trees to be felled from non-forest stretches of the road vide F&E Department Circular dated .11.03.2010 . The Plantation schemes already implemented as per the earlier circular need to be maintained as per norms available.

Therefore, you are requested to contact the Divisional Manager, OFDC Ltd, Rourkela and Jharsuguda for taking up plantation 2 times of trees to be felled from non-forest stretches of the road-
e. Bankibahal to Kanika Railway Siding & Sambalpur-Sundargarh-Rourkela Road (SH-10) from 2 laning to 4 laning
4/900 km to 167/400 km) by Executive Engineer R&B Division, Sundargarh .

Yours faithfully,

29/6/18Divisional Forest Officer,
Sundargarh Forest Division.Memo No. 5129 /4F (Misc)/2018-Dated: 29/06/2018.

Copy forwarded to the Addl. Principal Chief Conservator of Forests, Rourkela Division & Nodal Officer, FC-Att.
(File of the Principal Chief Conservator of Forests, Odisha, Bhubaneswar for favour of information and necessary action with reference to memo no. 13435 dt. 22/06/2018.

29/6/18Divisional Forest Officer,
Sundargarh Forest Division.Memo No. 5130 /4F (Misc)/2018-Dated: 29/06/2018.

Copy forwarded to the Regional Chief Conservator of Forests, Rourkela Circle, Rourkela for favour of information and necessary action with reference to memo no. 13437 dt. 22/06/2018 of DCF (Nodal).

29/6/18Divisional Forest Officer,
Sundargarh Forest Division.Memo No. 5131 /4F (Misc)/2018-Dated: 29/06/2018.

Copy forwarded to the Divisional Manager, OFDC Ltd. Rourkela/Jharsuguda for information and necessary action with reference to memo no. 13435 dt. 22/06/2018 of DCF (Nodal).

29/6/18Divisional Forest Officer,
Sundargarh Forest Division.29/06/2018 Bankibahal to Kanika

Odisha Forest Development Corporation Limited

17

(Formerly Odisha Forest Development Corporation Limited)

(A Government of Odisha Undertaking)

CIN 102605001962510 606116

OFFICE OF THE DIVISIONAL MANAGER, JHARSUGUDA (C-KL) DIVISION

Jharsuguda, Odisha, PIN 768301, Telefax 06645-270947

[Website: www.odishafdc.com E-mail ID: dmjharsuguda@gmail.com]

26/3

No 1023 /

Dated, Jharsuguda the 26th Mar 2017

To,

The Executive Engineer,
(R & B) Sundargarh Division,
Sundargarh

Sub: Submission of scheme for plantation for 72650 nos plants & 19,170 nos plant.

Dear Sir,

We are submitting herewith the plantation scheme for 72650 plants & 19,170 plants from Bankibahal to Kanika Railway siding (1st & 2nd Phase) from 0/750 Km to 25/750 KM over 41.725 Ha. for necessary approval at your good office in duplicate each and return one approve copy to this office for our ready reference.

The plantation season is continuing fast, so we are requesting for release of following working cost to execute the work at an early date.

This is for favour of your Kind information & necessary action.

1.	Working cost for 1 st Phase for	19,170 plants	Rs. 1,74,30,321.00
2.	Working cost for 2 nd Phase for	72,650 plants	Rs. 6,34,14,732.00
	Total:	91,820 plants	Rs. 8,08,45,053.00

Yours faithfully,

Encl: As above

Divisional Manager
Jharsuguda (C-KL) Division

Memo No. _____ / Dt.

Copy to the General Manager, O.F.D.C. Ltd., Sambalpur (C) Zone for
information & necessary action.

Divisional Manager
Jharsuguda (C-KL) Division

Regd. Off: A/84, Kharavel Nagar, Unit-III, Bhubaneswar-751001

Phone: 0674-2534086, Fax-0674-2535934

[website: www.odishafdc.com E-mail ID: general@odishafdc.com]

Chapter - IV


DETAILS OF ITEM-WISE FINANCIAL OUTLAY FOR AVENUE PLANTATION


Based on the Avenue plan suggested in chapter-III, the financial involvement to undertake various activities for development of avenue plantations along road side is as follows. The detailed cost norm of Avenue Plantation is annexed as Annexure - I.

Item of work	Length in KM	Amount in Rupees
01	02	03
Cost estimate for road side avenue plantations including Estt. cost	25 KMs	1,26,37,821.00
Tree Guard@250 per	19,170 Plants X 250	47,92,500.00
Total:		1,74,30,321.00

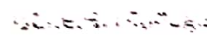
(Rupees One crore seventy-four lakh thirty thousand three hundred twenty-one) only.

Permission may kindly be accorded for planting of plants of 1st year tall seedling instead of raising of nursery.


Sub-divisional Manager,
O.F.D.C. Ltd.,
Bamra Sub-division


Divisional Manager,
O.F.D.C. Ltd.,
Jharsuguda(C-KL) Division

Approved by


Chief Executive Officer,
O.F.D.C. Ltd.,
Jharsuguda

COST NORM FOR RAISING AVENUE PLANTATION
(250 plants per RKM, Spacing 4 meters between plant to plant)

Labour cost @200/-

Sl.No	Item of works	Mandays	Labour cost @200/-	Material cost in Rs.	Total cost in Rs.
A. Preparation of Nursery					
1	Cost of 8 (eight) months old seeding with cost of transportation to sale of planting (Cost of 250 potted seedlings and 10% casualty replacement)	10	2000	475	2475
2	Cost of transportation to site of planting	4	800	0	800
	Total	14	2800	475	3275
Cost per plant = 13.10 Total cost for 19,170 = 2,51,127/-					
B. 0th Year Advance Work					
1	Survey, demarcation, site preparation, alignment & stacking	4.5	900	25	925
2	Digging of pits (45cm x 45cm)	21	4200	0	4200
3	CDM (125 cft @0.5cft) per pit		0	2000	2000
4	Contingency		0	125	125
	Total	25.5	5100	2150	7250
Cost per plant = 29.00 Total cost for 19,170 = 5,55,930/-					
C. 1st Year Creation					
1	Filling of CDM in pits	1	200	0	200
2	Planting of seedling with short carriages including CR & application of basal dose 50gm & pesticides 5 gms per pit	5	1000	0	1000
3	1st weeding within 45 cm radius.	7.5	1500	0	1500
4	Intensive soil working, 15 cm deep & 50 cm radius around the plant with application of 2nd dose of fertilizer 50gm per plant	5	1000	0	1000
5	Provision of soil & water conservation measures by providing circular trench in flat land and half moon trench in slope area.	2.5	500	0	500
6	Cost of fertilizer NPK/DAP and pesticides.	0	0	500	500
7	2nd weeding within 50 cm radius	5	1000	0	1000
8	Watering from 1st December to 31st March	50	10000	100	10100
9	Watch & ward per RKM	60	12000	0	12000
10	Contingency	0	0	100	100
	Total	136	27200	700	27900
Cost per plant = 111.60 Total cost for 19,170 = 21,39,372/-					
D. 2nd Year Maintenance					
1	10% casualty replacement including cost of seedlings 40nos.	2.5	500	325	825
2	Weeding soil working and application of fertilizer (50gm/plant)	15	3000	200	3200
3	Watering 1st April to 15th June and 1st December to 31st March.	100	20000	200	20200
4	Watch & ward per RKM	91	18200	0	18200
5	Contingency	0	0	100	100
	Total	208.5	41700	825	42525
Cost per plant = 170.10 Total cost for 19,170 = 32,60,817/-					


E.3rd Year Maintenance				
1	Maintenance of plants including shrub cutting,weeding and soil working	10	2000	0 2000
2	Watch & ward per RKM	91	18200	0 18200
	Total	101	20200	0 20200
Cost per plant = 80.80 Total cost for 19,170 = 15,48,936/-				
F. 4th Year Maintenance				
1	Maintenance of plants including shrub cutting,weeding.	0	0	0 0
2	Watch & ward per RKM	91	18200	0 18200
	Total	60	18200	0 18200
Cost per plant = 72.80 Total cost for 19,170 = 13,95,576/-				
Estimate for fancing plantation area				
1	Providing bamboo Gobion fencing around the plants in the single rows area	19,170	250	0 4792500

ABSTRACT


Sl.No	Year of operation	working cost for 5390 plants in Rs.	Estt.cost in Rs.	Total cost in Rs.	Cost per plant in Rs.	Total cost in Rs.
A.	Cost of Nursery	251127	62781	313908	16.37	313908
B.	0th Year (except nursery)	555930	138982	694912	36.25	694912
C.	1st Year (except nursery)	2139372	534843	2674215	139.50	2674215
D.	2nd Year maintenance	3260817	815204	4076021	212.62	4076021
E.	3rd Year maintenance	1548936	387234	1936170	101.00	1936170
F.	4th Year maintenance	1395576	348894	1744470	91.00	1744470
G.	Fancing	4792500	1198125	5990625	312.50	5990625
	Total	13944258	3486063	17430321	909.24	17430321

Funds flow Required in advance


Sl. No.	Year of work	Cost in Rs.
1	1st year exp. with fencing & watering	9673660
2	2nd year exp. with watering	4076021
3	3rd year exp.	1936170
4	4th year exp.	1744470
	Total:	17430321


Sub-Divisional Manager
Bamra Sub-Division

Approved by


Divisional Manager
Jharsuguda (C-KL) Division

Approved by


General Manager

OFFICE OF THE PRINCIPAL CHIEF CONSERVATOR OF FORESTS (WILDLIFE)
& CHIEF WILDLIFE WARDEN, ODISHA, BDA APARTMENT, 5TH FLOOR,
PRAKRUTI BHAWAN, NILAKANTHA NAGAR, BHUBANESWAR-12
Ph. No.0674-2564587, FAX No.0674-2565062
(Website:odishawildlife.org, E. mail: odishawildlife@gmail.com)

Memo No. 8804/1WL-SSP-77/2016 Dated, Bhubaneswar, the 10 Nov, 2016

To

The Principal Chief Conservator of Forests, Odisha,
Bhubaneswar

Sub:

Proposal for diversion of 41.725 ha (39.98 ha of Forest land proposed by State Govt. + 1.745 ha of non-forest land to be treated as forest as per Supreme Court judgment dt 12.12.1996 in WP(C) No.202/1995) of forest land for widening of existing 2 lane road to 4 lane road from Bankibahal to Kanika Railway Siding (0.000 km to 25/750 km) in favour of Executive Engineer, (R&B) Division, Sundargarh - Approval of Site Specific Wildlife Conservation Plan

It is to inform you that Govt. Odisha, Works Deptt. through the Executive Engineer, R & B Division, Sundargarh has to implement a Site Specific Wildlife Conservation Plan for its proposed widening of existing 2 lane road to 4 lane road from Bankibahal to Kanika Railway Siding in Sundargarh district, in compliance to the condition No.(vi) of the stage-I forest clearance granted by Govt. of India, MoEF&CC, ERO vide their letter No.5-ORC259/2015-BHU dated 14.10.2015.

2. The Site Specific Wildlife Conservation Plan in respect of the above project has been approved by the undersigned with financial forecast of ₹194.785 lakh (Rupees one crore ninety-four lakh seventy-eight thousand five hundred) only for the following activities.

a.	For activities to be implemented by the user agency in project area	₹59.00 lakh
b.	For activities to be implemented by DFO, Sundargarh Division in project impact area	₹135.785 lakh
Grand Total:		₹194.785 lakh

3. Various activities in the diverted area will be executed by the Project proponent under the guidance of the Divisional Forest Officer, Sundargarh Division. A sum of ₹135.785 lakh only may be deposited in the CAMPA fund meant for the purpose for implementation of various activities within the project impact area by the Forest Deptt. as envisaged in the plan.

4. The User Agency may be advised to note the following conditions for future compliance.

- This Plan may be revisited after 5 years and the User Agency will give undertaking to contribute towards the revised cost of the conservation plan till the project period, if any.

P.T.O.

On the right side there are two water bodies i.e. Ranibandha Kata and Sib Sagar near Hemgir. These are under administrative control of MIP and Block authority. The MCL authority will be persuaded to take up improvement of these activities through their CSR activities.

Table 53 Desiltation waterbody

Sl No	Chain age	Size	Volume of Silt to be removed (m ³)	Cost of de-silting	Cost for Other improvement	Total on Rs
1	2.600	30mx25m	750	150000	50000	200000/-
2	3.00	60mx50m	3000	600000	100000	700000/-
	Total		3750	750000	150000	900000/-

4B. ABSTRACT OF INTERVENTIONS.

The interventions as enumerated above are summarized below.

Sl No	Intervention	Unit	Quantum	Rate in Rs	Amount in Lakh Rs
1	Maintenance Culverts :	Number	59	To be covered in the Regular budget of PWD.	
2	Fixing of Signage.	Number	20	12000/-	2.40
3	Providing mobility				
a)	Cost Of One Scorpio (for DFO, Sundargarh)	Number	1	1500000	15.00
b)	Wages Of Driver	Number	1	@8000/- per month	9.60
c)	Cost Of POL	Rs		15000/- per Month	18.00
4	Provisions of Silent Generator..	Number	1	5,00,000/-	5.00
5	De-Siltation Of Ponds / Water Body	Number	2		9.00
	Total				59.00

Table 54 Abstract of interventions

(Rupees Fifty Nine lakh only)

(NB: Any cost escalation during implementation to be borne by the project proponent)

The financial implication of interventions to be implemented by Executive Engineer (R&B) Division, Sundargarh estimated to be Rupees Sixty Seven lakh eighty thousand only. No cost escalation is taken into consideration. If any cost escalation due to market force, wages hike the enhanced cost to be borne by the user agency.

4C. PLAN PERIOD

The plan period of this wildlife Conservation plan is from 2017-18 to 2026-27 i.e. for 10 years.

4D. ANNUAL WORK PROGRAMME & FINANCIAL OUTLAY

The annual Work Program and Financial flow / outlay is as below

4D.1. The annual work programme (Physical)

Sl No	Interventions	Unit	2017-18	2018-19	2019-20	2020-21	2021-22	2022-23	2023-24	2024-25	2025-26	2026-27	Total
1	Fixing of Signage	20	20	Maint.	Maint	Main t.	Maint	Maint	Maint	Maint	Maint	Maint	20
2	Providing mobility												
a)	Scorpio (for DFO, Sundargarh)	1	1										1
b)	Wages of Driver	1	1	1	1	1	1	1	1	1	1	1	1
c)	POL	Lakh Rs	1.80	1.80	1.80	1.80	1.80	1.80	1.80	1.80	1.80	1.80	18.00
3	A Silent Generator	1	1										1
4	De- Siltation Of Ponds / Water Body	2	1	1									2

Table 55. The annual work programme (Physical)

4D.2. The annual Flow Chart (Financial)

Sl No	Interventions	Unit	2017-18	2018-19	2019-20	2020-21	2021-22	2022-23	2023-24	2024-25	2025-26	2026-27	Total
1	Fixing of Signage	In Lakh Rs	1.68	0.08	0.08	0.08	0.08	0.08	0.08	0.08	0.08	0.08	2.40
2	Providing mobility												
a)	Scorpio (for DFO, Sundargarh)		15.00										15.00
b)	Wages of Driver		0.96	0.96	0.96	0.96	0.96	0.96	0.96	0.96	0.96	0.96	9.60
c)	POL		1.80	1.80	1.80	1.80	1.80	1.80	1.80	1.80	1.80	1.80	18.00
3	A Silent Generator		5.00										5.00
4	De- Siltation Of Ponds / Water Body		2.00	7.00									9.00
	Total		26.44	9.84	2.84	2.84	2.84	2.84	2.84	2.84	2.84	2.84	59.00

Table 56. The annual flow chart (financial)

4E. EXECUTING AGENCY.

The interventions as mentioned above are to be executed by the Executive Engineer, R&B Division,

4F. Monitoring & Evaluation.

The progress of work will be regularly monitored by the Executive Engineer (R&B) Division & Superintending Engineer (R&B) Circle, Keonjhar. The annual progress may be intimated to the Divisional Forest Officer, Sundargarh Division.

Approved

Principal Chief Conservator of Forests
(Wildlife) & Chief Wildlife Warden
Odisha, Bhubaneswar

Divisional Forest Officer
Sundargarh Division

Executive Engineer
Sundargarh (R & B) Division

- ❖ Pollution Control Technology.
- ❖ Burning Less Fuel.
- ❖ Zero-Emission Vehicles.
- ❖ Cleaner Fuels.
- ❖ Reducing Driving

To drive these aspects to public mind awareness camps will be organized @2 camps per year. During plan period 20 such camps will be organized. This involves financial burden of Rs3.00 lakh @Rs15, 000/- per camp.

5A.4 GPS Coordinate of interventions,

The Co-ordinate of various interventions proposed above is furnished below.

SI No	Intervention	Location	Latitude	Longitude	Remark
1	Silvipasture	Dhokarpahad RF	21°59'00" N	83°45'50" E	The sites so selected may be changed according to convenience by the DFO, Sundargarh at the time of Execution
2	Grass land development	Jamkani RF	22°09'00" N	83°37'30" E	
3	Biodiversity Park	Ushakothi DPF			
4	Solar Fencing	Deobhubanpur to	22°18'55.1" N	83°54'11.4" E	
		Dhubaidand	22°16'29.2" N	83°53'13.0" E	
5	WHS-I	Balijori RF	21°59'10" N	83°45'50" E	
	WHS-II	Hundarkhol RF	21°55'30" N	83°45'20" E	
	WHS-III	Mankarchata RF	21°55'10" N	83°48'12" E	
6	Solar LED Street lights	Doghara Section campus	21°51'30" N	83°40'50" E	
		Juniani Section Campus	22°09'40.2" N	83°36'51.0" E	
7	Watch Tower	Dangakhhol of Daghara Section (Garjanpahar RF)	21°51'45" N	83°30'00" E	

Table 59 GPS coordinate of interventions

5B. ABSTRACT OF INTERVENTIONS.

SI No	Interventions	Location	Unit	Quantum	Rate	Amount in Lakh Rs
1	Silvipasture Development	Dhokarpahad RF	ha	10		
1a	Tree planting		ha	10	355400	3.554
1b	Grass in inter space		ha	10	50000	5.00
2/2a	Development Of Grass Land/ Meadows		ha	10	41500	4.15
2b	Green hedge fencing		Km	1.50	50000	0.75
3	Construction / maintenance of underpass	Forest road	No	8	1,50,000	12.00
4	Creation & Maintenance of Biodiversity park	Ushakothi DPF	Ha	20	LS	15.00
5	Solar Fencing:	Deobhubanpur to Dhubaidand	Km	7.00	3,00,000/-	21.00
6	WHS	Hundarkhol, Mankarchuan	No	3	400000/-	12.00

	VHF net work installation with equipment	& Balijori RF Gopalpur Range	No	1 set	1000000/-	10.00
7b	Maintenance					2.00
8a	Providing Modern equipments on Surveillance - Purchase of Bio-acoustic machine:		No	0.50	5	2.50
8b	Logistic Support					
(i)	Purchase of Blower	Range Office	No	10	60000	6.00
(ii)	LED search lights:		No	100	2000	2.00
(iii)	Solar LED Home lights		No	4	5000	0.20
(iv)	Solar LED Street lights	Dangakhhol & Juniani	No	4	50000	2.00
9	Construction of Watch Towers:	Dangakhhol area in Daghora Section	No	1	1200000	12.00
10	Awareness camp		No	20	15000	3.00
	Sub Total					113.154
	Add 20% towards enhancement of wages etc.					22.631
	Total					135.785
Rupees One crore thirty five lakh Seventy eight thousand Five hundred only						

Table 60 Abstract of interventions

The above interventions will be implemented by the Forest Department (DFO, Sundargarh) for which estimated cost comes to **Rs 135.785lakh**

5C. ANNUAL PHYSICAL & FINANCIAL FLOW CHART.

5C.1 Physical Flow Chart.

Sl No	Interventions	Unit	Total target	Year									
				2017-18	2018-19	2019-20	2020-21	2021-22	2022-23	2023-24	2024-25	2025-26	2026-27
1	Silvipasture	Ha	10	10	Maint	Maint	Maint	Maint	Maint	Maint	Maint	Maint	Maint
2	Grass land Development	Ha	10	10	Maint	Maint	Maint	Maint	Maint	Maint	Maint	Maint	Maint
3	Construction / maintenance of underpass	no	8	4	4								
4	Creation & Maintenance of Biodiversity park	ha	20	Maint	Maint	Maint	Maint	Maint	Maint	Maint	Maint	Maint	Maint
5	Solar Fencing	Km	7	7									

Divisional Forest Officer
Sundargarh

Executive Engineer

26

6	WHS	no	3	1	1	1							
	VHF net work installation with equipment	1 set	1	1									
7b	Maintenance			Maint	Maint	Maint	Maint	Maint	Maint	Maint	Maint	Maint	Maint
8a	Purchase of Bio-acoustic machine:	No	5	5									
8b (i)	Purchase of Blower	No	6		6								
(ii)	Purchase of LED search lights:	No	100	50	50								
(iii)	Solar LED Home lights	No	4	4									
(iv)	Solar LED Street lights	No	4	4									
9	Construction of Watch Towers	No	1		1								
10	Awareness camp / Public Celebration of impt days.	No	20	2	2	2	2	2	2	2	2	2	2

Table 61 Physical flow chart

5C.2 Financial Flow Chart.

Sl No	Interventions	Total target	Year (Financial) in lakh Rs									
			2017-18	2018-19	2019-20	2020-21	2021-22	2022-23	2023-24	2024-25	2025-26	2026-27
1	Silvipasture	8.554	2.23056	0.98256	0.8328	0.644	0.644	0.644	0.644	0.644	0.644	0.644
2	Grass land Development	4.90	3.10	0.2	0.2	0.2	0.2	0.2	0.2	0.2	0.2	0.2
3	Construction / maintenance of underpass	12.00	6.00	6.00								
4	Creation & Maintenance of Biodiversity park	15.00	8.8	2.05	0.55	0.3	0.3	1.8	0.3	0.3	0.3	0.3
5	Solar Fencing	21.00	21.00									
6	WHS	12.00	4.00	4.00	4.00							
7a	VHF net work installation with equipment	10.00	10.00									
7b	Maintenance	2.00	0.2	0.2	0.2	0.2	0.2	0.2	0.2	0.2	0.2	0.2

27

8a	Purchase of Bio-acoustic machine:	2.5	2.5									
8b	Purchase of Blower	6.00		6.00								
(i)												
(ii)	Purchase of LED search lights:	2.0	1.0	1.0								
(iii)	Solar LED Home lights	0.2	0.2									
(iv)	Solar LED Street lights	2.0	2.0									
9	Construction of Watch Towers	12.00		12.00								
10	Awareness camp / Public Celebration of impt days.	3.0	0.3	0.3	0.3	0.3	0.3	0.3	0.3	0.3	0.3	0.3
	Total	113.154	61.3306	32.73256	6.0828	1.644	1.644	3.144	1.644	1.644	1.644	1.644

Table 62 Financial flow chart

5D. PLAN PERIOD.

This Wildlife Conservation Plan is valid for 10 years i.e. from 2017-18 to 2026-27. The plan prescriptions will be reviewed after 5 years and any modification, if so required may be incorporated after due approval of the Chief Wildlife Warden, Odisha.

5E. MONITORING AND EVALUATION.

The execution of the above proposed activities will be regularly monitored by the monitoring committee chaired by the Regional Chief Conservator of Forests, Rourkela Circle. The other members of the committee are Divisional Forest Officer, Sundargarh, Range Officer, Hemgir Range and Gopalpur Range. The Executive Engineer, (R&B) Division will also be a member of the review committee.

5F. UNDERTAKING FOR PREPARATION OF SUBSEQUENT PLAN IN CONTINUATION TO SUBSISTING PLAN.

The user agency has furnished an under taking to prepare the subsequent plan in continuation of this Conservation plan, if the Chief Wildlife Warden so direct considering the situation at the end of the Plan period. (Annexure-VIII)

5G. CUMULATIVE COST OF THE PROJECT.

- By project proponent: Rs 59.00 lakh
 - By Forest department: Rs 135.785 lakh
- Grand Total : Rs 194.785 lakh

Approved
Principal Chief Conservator of Forests
(Wildlife) & Chief Wildlife Warden
Odisha, Bhubaneswar

(Rupees One crore Ninety Four lakh Seventy Eight Thousand & Five hundred only)

Divisional Forest Officer
Sundargarh Division

Executive Engineer
Sundargarh (R & B) Division



E-mail ID: pwd_sng@yahoo.co.in
Tel./Fax -(06622)272230

28

OFFICE OF THE EXECUTIVE ENGINEER
SUNDARGARH (R&B) DIVISION, SUNDARGARH

Letter No. 5255/118

Dt. 12/10/2020

To

The Divisional Forest Officer
Sundargarh Forest Division

Sub : Payment of **Rs.1,35,78,500/-** through RTGS CHALLAN in favour of Orrisa CAMPA towards Site Specific Wild life Conservation plan of existing 2 lane road to 4 lane road from **Bankahal to kanika Railway Siding from 0/0km to 25/750 km**


Ref : Your Letter No.6270 dt 31.08.2018.

Sir,

In inviting kind reference to the subject cited above, this is to state that an amount of Rs,1,35,78,500/- (Rupees one crore thirty five lakh seventy eight thousand five hundred) only has been deposited on 12.10.2020 through RTGS Challan to the Account No.150826175750705 in favour of Orrisa CAMPA, New Delhi towards Site Specific Wildlife Conservation plan on the above Project. In this connection the original Challan is enclosed here with for favour of your kind information and necessary action.


Encl. Original hallan 1 no

Yours Faithfully,


12.10.20
Executive Engineer
Sundargarh (R&B) Division
12/10/20

Memo No. 5256 /dt. 12/10/2020

Copy Submitted to the Superintending Engineer, Keonjhar (R&B) Circle, Keonjhar for favour of kind information and necessary action.


12.10.20
Executive Engineer
Sundargarh (R&B) Division
12/10/20

Letter No. 5927

Date. 23.11.2020

To,

The Divisional Forest Officer
Sundargarh

Sub: Online payment of Rs.32,60,000/- towards Site Specific Wild Life Conservation Plan fund for the work "Widening & strengthening of existing 2 lane Road from Bankibahal to Kanika Railway Siding 0/00 Km to 25/750 Km".

Ref: Your Letter no-6579 dt.18.11.2020.

Sir,


With reference to the subject cited above, this is to state that, an amount of Rs.32,60,000/- (Rupees thirty two lakh sixty thousand) only has been credited to your Bank Account no. 3391101006954 vide online cheque no.113085 on dt.19.11.2020 towards Site Specific Wild Life Conservation Plan fund for the work "Widening & strengthening of existing 2 lane Road from Bankibahal to Kanika Railway Siding 0/00 Km to 25/750 Km".


The receipt of the same may please be acknowledged.

Yours Faithfully,

Memo No. 5720 /dt.23.11.2020

Copy submitted to the Collector & District Magistrate, Sundargarh for favour of kind information & necessary action.


Executive Engineer
Sundargarh (R&B) Division


Executive Engineer
Sundargarh (R&B) Division

OFFICE OF THE RANGE OFFICER HEMGIR RANGE, KANIKA

Email.Id: rangeofficerhemgir@gmail.com

Memo No. 466 / Date: 30.12.2017

To.

The Divisional Forest Officer
Sundargarh Forest Division
Sundargarh



Sub:

Proposal for diversion of 41.725Ha. (39.98 ha of Forest land proposed by State Govt +1.745 Ha. of non-forest land to be treated as forest as per Supreme Court Judgment dated 12.12.1996 in WPC(c) No.202/1995) of forest land for widening of existing 2-lane road to 4-lane road from Bankibahal to Kanika Railway Siding. (0/00Km to 25/750Km) in favour of Executive Engineer R & B Division, Sundargarh.
-Submission of Stage -I compliance report.

Ref
Sir,

Your Memo No: 7863/4F/Misc./2017 / Dated 29.12.2017.

With reference to your memo cited above, I beg to report you that I personally verified the field of diverted land & CA land for the above subject purpose and also verified the boundary of the relevant land and submitting here with the relevant documents/evidence like transfer and mutation of CA land in favour of State Forest Department, status of the survey sketch of identified CA land against the diversion of 41.72Ha.

This for favour of your kind information & necessary action.

Yours faithfully,

Encl:

1. Order sheet of Tahasildar, Hemgir regarding Alienation of Govt. land in favour of DFO, Sundargarh at village Biswanathpur.
2. Survey map of diverted land of Biswanathpur village Countersigned by the Officer.
3. Village Sheet of diverted land of Biswanathpur village

[Signature]
29.12.17.
Range Officer
Hemgir Range

Urgent
Bankibahal - Kanika



OFFICE OF THE REGIONAL CHIEF CONSERVATOR OF FORESTS:ROURKELA CIRCLE:
ROURKELA PH: No.0661-2664324, FAX No.0661-2664325, E.mail: rccfrourkela@gmail.co.in.

Memo No. 1114 /3F(Dis-S)-257/2015.

Dated, Rourkela the, 01 June, 2015.

To

The Additional Principal Chief Conservator of Forests
(Forest Diversion & Nodal Officer, FC Act),
O/o the Principal Chief Conservator of Forests,
Odisha, Bhubaneswar.

Sub:- Proposal for diversion of 39.98 ha of forest land for widening of existing 2-lane road to 4-lane road from Bankibahal to Kanika Railway Siding. (6:00 Km to 25/750 Km) (State SI No.14/2014.)

X-Sub:- Submission of Certificate under FRA, 2006.

Ref:- i) This office Memo No.16 dt.05.01.2015.

ii) No.2110 dt.30.05.2015 of Addl. District Magistrate, District Office, Sundargarh (Revenue Section) addressed to this office.

In continuation of this office memo no. cited above, the certificate regarding compliance of Scheduled Tribes and other traditional forest dwellers (Recognition of Forest Rights Act, 2006 in respect of diversion of forest land measuring 39.98 ha. of forest land for the road project widening of 2 lane road to 4 lane road from Bankibahal to Kanika railway siding issued by Collector Sundargarh and submitted to this office vide his letter No. 2110 dt.30.05.2015 is forwarded herewith in quadruplicate for favour of taking necessary action at your end.

Encl:- As above.

[Signature]
Regional Chief Conservator of Forests,
Rourkela Circle, Rourkela.

Memo No. _____ /3F(Dis-S)- 257/2015. Dated, the 01 June, 2015.

Copy forwarded to the Divisional Forest Officer, Sundargarh Forest Division for information and necessary action with reference to his memo No.2111 dt.30.5.2015 of Addl District Magistrate, District Office, Sundargarh.

[Signature]
Regional Chief Conservator of Forests,
Rourkela Circle, Rourkela.

Memo No. _____ /3F(Dis-S)- 257/2015. Dated, the 01 June, 2015.

Copy forwarded to the of Addl. District Magistrate, District Office, Sundargarh for information and necessary action with reference to his memo No.2110 dt.30.5.2015.

[Signature]
Regional Chief Conservator of Forests,
Rourkela Circle, Rourkela.

21/5/2015
30/5/2015
5 PM
To

DISTRICT OFFICE, SUNDARGARH
(REVENUE SECTION)

NO 2110 DT. 30.5.15

The Regional Chief Conservator of Forests,
Rourkela Circle, Rourkela.

Dr. 11/6/15

Sub Division of forest land measuring 39.98 Ha. of forest land for the road project
"widening of 2 lane road to 4 lane road from Bankibahal to Kanika railway
siding"
Ref Memo. No. 1749/4F dt. 20.4.2015 of DFO Sundargarh Division to your address

Sir,

With reference to the letter on the subject cited above, I am to furnish herewith
the certificate regarding compliance of Scheduled Tribes and other traditional forest dwellers
(Recognition of Forest Rights) Act 2006 in respect of diversion of forest land measuring 39.98
Ha of forest land for the road project & "widening of 2 lane road to 4 lane road from Bankibahal
to Kanika railway siding for taking further necessary action at your end.

Yours faithfully,

W. S. S.
Addl. District Magistrate,
Sundargarh.

Memo No. _____ Dt. _____

Copy forwarded to Divisional Forest Officer, Sundargarh Division for
information and necessary action.

Sd.
Addl. District Magistrate
Sundargarh.

Memo No. _____ Dt. _____

Copy forwarded to Executive Engineer (R&B) Division, Sundargarh for
information and necessary action

Sd.
Addl. District Magistrate,
Sundargarh

FORM-1
(For Linear Project)
Government of Odisha
OFFICE OF THE DISTRICT COLLECTOR: SUNDARGARH
No _____ date _____

TO WHOM SO EVER IT MAY CONCERN

In compliance of the Ministry of the Environment & Forests (MoEF) Government of India's Letter No. 11-9/98-FC(pt) dated 3rd August-2009 wherein the MoEF issued guidelines on submission of evidences for having initiated and completed the process of settlement of rights under the Scheduled Tribes and Other Traditional Forest Dwellers (Recognition of Forest Rights) Act 2006 ('FRA', for short) on the forest land proposed to be diverted for non-forest purposes READ WITH MoEF letter dated 5th February-2013 where in MoEF issued certain relaxation in respect of linear projects. It is certified that 39.98 hectares of forest land proposed to be diverted in favour of Executive Engineer (R&B) Division, Sundargarh (name of the user agency) for the project of "Widening of 2 lane road to 4 lane road from Bankibahal to Kanika Railway siding" in Sundargarh district falls within jurisdiction of village Hemgir in Hemgir Tehsil. The land schedule in details are enclosed at ANNEXURE-A.

It is further certified that

- a) The complete process for identification and settlement of rights under the FRA has been carried out for the entire 39.98 Ha of forest area proposed for diversion.
- b) The Diversion of forest land for facilities managed by the Government as required under Section 3(2) of the FRA have been completed.
- c) The proposal does not involve recognized rights of Primitive Tribal Groups and Pre Agricultural Communities.

Encl: As above



Signature
(Full name and Official seal of the District Collector)

**GOVERNMENT OF ODISHA
FOREST AND ENVIRONMENT DEPARTMENT**

-0-

DRAFT NOTIFICATION

No. 10F (Div)-1/

/F&E dated-

In exercise of the powers conferred under Section-33 of The Orissa Forest Act, 1972 (Orissa Act 14 of 1972), the State Government do hereby declare that the non-forest land situated in Village Biswanathpur under Hemgir Tahasil of the District of Sundargarh transferred & mutated for Compensatory Afforestation purpose against the diversion of forest land of 41.275ha (39.98ha+1.745 ha) of forest land for Widening and Strengthening of existing 2- lane road to 4- lane road from Bankibahal to Kanika Railway siding (0/000 km to 25/750km in the state of Odisha on EPC Mode vide Government of India, Ministry of Environment & Forests order (Stage-I) in their letter no. letter No.5-ORC259/2015-BHU, dated 14-10-2015 from Eastern Regional Office, MoEF&CC, Bhubaneswar and letter No.10F (cons)84/2015/14037/F&E Dated: 06-08-2015 from Special Secretary to Government, F&E Department, Govt. of Odisha under Section 2 of the Forest (Conservation) Act, 1980, the limits of which are specified below and the area of which is 41.93 Hectares (103.59Acres) shall be Protected Forests with effect from the date of issue of notification and shall be known as "Biswanathpur Protected Forest".

FOREST BLOCK (i)-

Name of the Protected Forest	:	Biswanathpur Protected Forest
Area in Acres	:	103.59 acres
Area in Ha.	:	41.93 hectares
Name of the Village	:	Biswanathpur
Name of the Police Station	:	Hemgir
Name of the Tahasil	:	Hemgir
Name of the Sub-Division	:	Sundargarh
Name of the District	:	Sundargarh

Land Schedule

Village	Khata no.	Plot No.	Kisam	Area (in acres)
Biswanathpur	37	767	Pahad	23.07
		768	Pahad	18.52
		769	Pahad	16.25
		770	Pahad	30.75
		773	Pahad	15.00
		Total (05 plots)		103.59

ANNEXURE - I

UNDERTAKING

I hereby undertake that the legal status of forest land proposed for diversion shall remain unchanged even after construction of highway.

Per
23.9.20 .

Executive Engineer
Sundargarh (R&B) Division

ANNEXURE - II

UNDERTAKING

I hereby undertake to pay the Additional Amount of NPV if so determined as per the final decision of the Hon'ble Supreme Court of India.

krj
23.9.20.

Executive Engineer
Sundargarh (R&B) Division

ANNEXURE - III

UNDERTAKING

I hereby undertake that all the funds have been deposited in the SB account of Odisha State CAMPA Union Bank of India, Sundar Nagar, New Delhi - 110003 as per demand by concern DFO.

Kr l
23.9.20.

Executive Engineer
Sundargarh (R&B) Division

BANK COPY

RTGS CHALLAN for Ad-HOC CAMPA

Date: 09-10-2020

Agency Name.	EXECUTIVE ENGINEER
Application No.	6175750705
MoEF/SG File No.	5-ORC259/2015-BHU
Location.	ORRISA
Address:	Executive Engineer Sundargarh R & B Division, Sundargarh Sundargarh
Amount(in Rs)	13578500/-

Amount in Words : One Crore Thirty-Five Lakh Seventy-Eight
Thousand Five Hundred Rupees Only

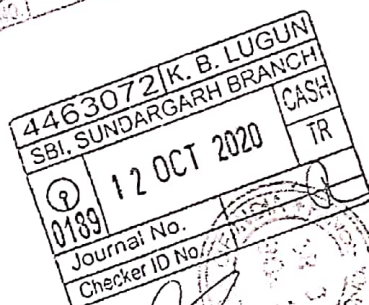

VTR-SPANK520 20101200103589

NEFT/RTGS to be made as per following
details;

Beneficiary Name:	ORRISA CAMPA
IFSC Code:	CORP0000371
Pay to Account No.	150826175750705 Valid only for this challan amount.
Bank Name & Address:	Corporation Bank Lodhi Complex Branch, Block 11, CGO Complex, Phase I, Lodhi Road, New Delhi -110003

- This Challan is strictly to be used for making
payment to CAMPA by NEFT/RTGS only

send a copy of confirmation through



UNDERTAKING

I do hereby undertake that the Site Specific Wildlife Conservation Fund (Forest Department Interventions) amounting to 135.785 lakhs will deposited in CAMPA Account by the User Agency after issue of login to website 'www.parivesh.nic.in' for generating e-challan is resolved.

K. S. S.
23.9.20.

Executive Engineer
Sundargarh (R&B) Division

ANNEXURE - V

UNDERTAKING

I hereby undertake that in case the widening of the road is to be done in areas already having adequate clearance, trees shall not be cut. Any tree felling shall be done only when it is unavoidable under strict supervision of the State Forest Department.

Krb
23.9.20.

Executive Engineer
Sundargarh (R&B) Division

ANNEXURE - VI

UNDERTAKING

I hereby undertake that the designing of culverts/bridges if any, over the natural streams/rivers/canals should be done in such a manner that it does not hamper the natural course of water, does not give rise to water-logging and also does not hamper movement of wild animals.

6-1
23.9.20

Executive Engineer
Sundargarh (R&B) Division

ANNEXURE - VII

UNDERTAKING

I hereby undertake that user agency will use fly ash for the embankment construction and for filling up of void created due to soil borrows which will be followed by compaction and spreading of topsoil over it, in case the thermal power plant is located within 100 Km radius of the proposed diversion as per Fly Ash notification and amended in 2003, No. S.O. 979 Dt. 27th August 2003.

brl
23.9.20

Executive Engineer
Sundargarh (R&B) Division

ANNEXURE - VIII

UNDERTAKING

I hereby undertake that flanks of roads will be filled by transported soil and not with soil dug from side of the roads.


16/8
22.9.20

Executive Engineer
Sundargarh (R&B) Division

ANNEXURE - IX

UNDERTAKING


I hereby undertake that user agency will provide adequate under pass for safe movement of wildlife at wildlife areas / wildlife crossings if any.


23-9-20.
Executive Engineer
Sundargarh (R&B) Division

ANNEXURE - X

UNDERTAKING

I hereby undertake that no additional or new path will be constructed inside the forest area for any activity related to the project work.


23.9.20

Executive Engineer
Sundargarh (R&B) Division

UNDERTAKING

I hereby undertake that no labour camp will be allowed in the forest area.


Kur J
23-9-20

Executive Engineer
Sundargarh (R&B) Division

ANNEXURE - XII

UNDERTAKING

I hereby undertake that user agency will provide fuel wood, preferably alternate fuel to labourers working at the site to avoid damage / trees felling.


23.9.20

Executive Engineer
Sundargarh (R&B) Division

ANNEXURE - XIII

UNDERTAKING

I hereby undertake that user agency will not fell any tree or damage forest growth in the surrounding forest area in any manner while executing works.

K. V. S.
23-9-20

Executive Engineer
Sundargarh (R&B) Division

ANNEXURE - XIV

UNDERTAKING

I hereby undertake that user agency will not ~~use~~ be used for any purpose other than that specified in the proposal.

By
23.9.20

Executive Engineer
Sundargarh (R&B) Division

UNDERTAKING

I hereby undertake that the forest land proposed to be diverted will under no circumstances be transferred to any other user agency, department or person without prior approval of Ministry of Environment, Forest & Climate Change.

W. J.
23.9.20

Executive Engineer
Sundargarh (R&B) Division

ANNEXURE - XVI

UNDERTAKING

I hereby undertake that the layout plan of the proposed forest land will not be changed without the prior approval of Ministry of Environment, Forest & Climate Change.

[Signature]
23-9-20

Executive Engineer
Sundargarh (R&B) Division

ANNEXURE - XVII

UNDERTAKING

I hereby undertake that user agency will not collected toll tax, if any from the Forest Department vehicles.

Kul
23.9.20

Executive Engineer
Sundargarh (R&B) Division

ANNEXURE - XVIII

UNDERTAKING

I hereby undertake that user agency will comply any other conditions that the Ministry of Environment, Forests & Climate Change may impose from time to time in the interest of afforestation, conservation and management of flora and fauna in the area.


brl
23.9.20

Executive Engineer
Sundargarh (R&B) Division.

ANNEXURE - XIX

UNDERTAKING

I hereby undertake that user agency will ensure that the compliance to provisions of the all Acts, Rules, Regulations and Guidelines for the time being in force as applicable to the project.


23.9.20
Executive Engineer
Sundargarh (R&B) Division

FORM NO. I
Payment Advice

8 /
ANX - XX

NPV

Sl. No.	Cheque No. & Date	Beneficiary Name	Account No.	IFS Code	Amount	Mode of Drawal (ECS/RTGS/NEFT)
1	118882 & 20/11/2015	STATE CAMPA	34490201010542 8	UBIN0534498	39179775	null
2	118883 & 21/11/2015	Durga Madhaba Tajan	80673070000377	SYNB0008067	151302	null
3	118879 & 20/11/2015	BENNETT COLEMAN CO LTD. (NEW A/C) The Times of India Building, Dr. D. N. Road, Fort, Mumbai	00600310004966	HDFC0000240	48000	null
4	118880 & 20/11/2015	THE INDIAN EXPRESS LTD	00328640000034	HDFC0000032	39480	null
5	118881 & 20/11/2015	EASTERN MEDIA LTD.	10229908939	SBIN0006657	10129	null

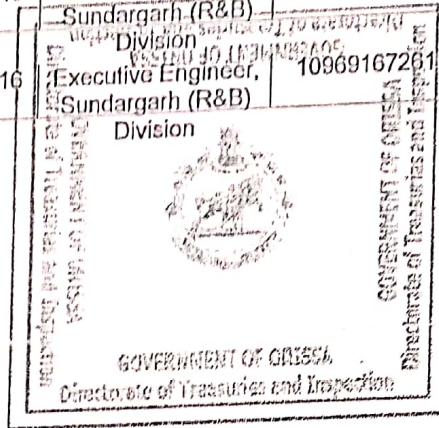
Payment Processed

GOVERNMENT OF ORISSA
Directorate of Treasuries and Inspection

FORM NO. I
Payment Advice

Sl. No.	Cheque No. & Date	Beneficiary Name	Account No.	IFS Code	Amount	Mode of Drawal (ECS/RTGS/NEFT)
1	118976 & 14/01/2016	STATE CAMPA	34490201010542 8	UBIN0534498	6390700	Ekuber
2	118977 & 14/01/2016	Executive Engineer, Sundargarh (R&B) Division	10969167261	SBIN0000189	91519	Ekuber
3	118978 & 14/01/2016	Executive Engineer, Sundargarh (R&B) Division	10969167261	SBIN0000189	82087	Ekuber

Payment Processed





ବନଶସ୍ତ୍ର ଅଧିକାରୀଙ୍କ କାର୍ଯ୍ୟାଳୟ, ସୁନ୍ଦରଗଡ଼ ବନଶସ୍ତ୍ର

OFFICE OF THE DIVISIONAL FOREST OFFICER, SUNDARGARH FOREST DIVISION,
(Phone-06622-272243, FAX-06622-274987, email- dfo.sngdvn@yahoo.co.in)

Memo No. 5411/4F (Misc)-2021, Dt. 01/11/2021

To

The Regional Chief Conservator of Forests,
Rourkela Circle, Rourkela

Sub:-

Diversion of 41.725 ha. (39.98 Ha + 1.745 Ha) of forest land for widening and strengthening of existing 2-lane road to 4-lane road from Bankibahal to Kanika Railway Siding (0/000 Km to 25/750 km in the state of Odisha.

-Submission of draft notification for declaration of Protected Forest U/s-33 of the OFA, 1972.

Ref:-

Your Memo No.4463 dt.07.12.2020 & 3111 dt. 30.10.2021.

With reference to the Memo No cited above, the revised draft notification in Biswanathpur village under Hemgir Tahasil for declaration as Protected Forest after due rectification against the diversion of 41.725 ha. (39.98 Ha + 1.745 Ha) of forest land for widening and strengthening of existing 2-lane road to 4-lane road from Bankibahal to Kanika Railway Siding is enclosed herewith.

Moreover it is brought to your kind notice that, the aforesaid area has already been mutated and RoR has been issued by the Tahasildar, Hemgir, vide alienation case No.4/2017 of Hemgir Tahasil in the following Land.Schedule of village Biswanathpur.

LAND SCHEDULE

age Biswanathpur .

LAND SCHEDULE

Tahasil	Village	Khata No.	Plot No.	Kisam	Area proposed for compensatory Afforestation (In Ac.)
Hemgir	Biswanathpur	33/24	767	Patit	23.07
			768	Patit	18.52
			769	Patit	16.25
			770	Patit	30.75
			773	Patit	15.00
			Total(05 Plots)		103.59Acres or 41.93Ha.

The Copy of Land Alienation Letter, copy of RoR, Land Schedule, cloth map, joint survey report, and DGPS Survey map, in quadruplicate is enclosed herewith for issuing notification of Biswanathpur PF under Section-33 of Orissa Forest Act'1972 by the Govt of Odisha Forest & Environment Department.

This is for favour of kind information and necessary action.

Encl:- As above

Memo No. 5412/4F-Dt 01/11/2021

Copy forwarded to the Principal Chief Conservator of Forests, Forest Diversion & Nodal Officer, F.C. Act, O/o the P.C.C.F., Odisha, Bhubaneswar for favour of your kind information and necessary action with reference to Memo No. 4464 dt. 07.12.2020 & 3111 dt. 30.10.2021 of RCCF, Rourkela.

Memo No. 5413/4F-Dt 01/11/2021

Copy forwarded to the Executive Engineer, R&B Division, Sundargarh for information and necessary action.

[Signature]
01/11/2021
Divisional Forest Officer,
Sundargarh Forest Division.

[Signature]
01/11/2021
Divisional Forest Officer,
Sundargarh Forest Division.

[Signature]
01/11/2021
Divisional Forest Officer,
Sundargarh Forest Division.

[Signature]
31/11/21
JE, Sundargarh
sec-111

Ans-XXIII
Campa

TREE ROYALTY

13

D-11

Government of Orissa
Directorate of Treasuries and Inspection
Treasuries and Account Bhawan, Unit III, Bhubaneswar, Orissa

Devision Wise Cheque Status Details

Divisional Code & Designation :		812	WOR056		E E R AND B DIVISION SUNDARGARH				
Treasury Code & Name :		3001	Sundargarh District Treasury						
Cheque Issue Id	Issue date- Approve date/ Payee Name	Cheque Number	Booking Type	Cheque Type	Cheque Amount	Unadjusted Amount	Allotment Adjusted Status	Cheque Status / Remarks	
1986	16/12/2015 - 16/12/2015	118929	Pre Booking	Third party	33322251	0	Adjusted	Approved LAO& SUB-COLLECTOR Sundargarh	
1988	16/12/2015 - 16/12/2015	118930	Works	Third party	6982776	0	Unadjusted	Approved ODISHA STATE CAMPA	
1989	16/12/2015 - 16/12/2015	118931	Works	Third party	54140	0	Unadjusted	Approved E EWESCO SUNDARGARH	
Divisional Wise Total :					40359167	0			
Grand Total :					40359167	0			


FORM NO. I
Payment Advice

Ann XXIII

14

Sl. No.	Cheque No. & Date	Beneficiary Name	Account No.	IFS Code	Amount	Mode of Drawal (ECS/RTGS/NEFT)
1	118926 & 16/12/2015	JAYANTA KUMAR NAIK	10969203915	SBIN0000189	454627	null
2	118927 & 16/12/2015	SUDHANSU SEKHAR SAHOO	10969171277	SBIN0000189	629927	null
3	118928 & 16/12/2015	Daya Majhi	11591722941	SBIN0003152	275377	null
4	118930 & 16/12/2015	STATE CAMPA	34490201010542	UBIN0534493	6982776	null
5	118931 & 16/12/2015	E E WESCO Electrical Division Sundargarh	10969167056	SBIN0000189	54140	null
6	118929 & 16/12/2015	LAO and Sub- Collector, Sundargarh	32625075390	SBIN0013617	33322251	.null

Payment Processed




FORM NO. I
Payment Advice

Ann - XXIV ~~2020~~ Avenue Plantation

Sl. No.	Cheque No. & Date	Beneficiary Name	Account No.	IFS Code	Amount	Mode of Drawal (ECS/RTGS/NEFT)
1	190143 & 25/01/2021	Shree Balaji Engicons PVT.LTD	10707967889	SBIN0010923	10222161	Ekuber
2	190144 & 25/01/2021	Divisional Manager, O.F.D.C.Ltd Jharsuguda(C-KL)	35400101002501 2	UBIN0535401	4779885	Ekuber ✓

Payment Processed




FORM NO. I
Payment Advice

Anx-XXV

Sl. No.	Cheque No. & Date	Beneficiary Name	Account No.	IFS Code	Amount	Mode of Drawal (ECS/RTGS/NEFT)
1	211521 & 22/02/2021	Divisional Manager, O.F.D.C. Ltd Jharsuguda (C-KL)	35400101002501 2	UBIN0535401	200000	Ekuber ✓

Payment Processed





OFFICE OF THE SUPERINTENDING ENGINEER
SUNDARGARH (R&B) DIVISION, SUNDARGARH

40X-XXV2

Letter No.

4872

WE/ Date:

22.10.2021

To

The Divisional Forest Officer,
Sundargarh Forest Division.

Sub: - Proposal for diversion of 41.725 Ha. (39.98 ha of forest land proposed by state Govt + 1.745 ha. Of non-Forest land to be treated as forest as per Supreme Court Judgement dated 12.12.1996 in WPC@ NO. 202/1995) of forest land for "Widening of existing 2-lane road to 4-lane road from Bankibahal to Kanika Railway Siding (0/00km to 25.750 km) in favour of Executive Engineer, (R&B) Sundargarh, Odisha."

Ref: - Your letter No 5117Dt.18.10.2021.

Sir,

In inviting a kind reference to the subject cited above, it is to submit herewith the DGPS Survey Map along with joint survey report for diversion of 41.725 Ha. (39.98 ha of forest land proposed by state Govt + 1.745 ha. of non-Forest land to be treated as forest as per Supreme Court Judgement dated 12.12.1996 in WP (C) NO. 202/1995) of forest land for Widening of existing 2-lane road to 4-lane road from Bankibahal to Kanika Railway Siding (0/00km to 25.750 km) in favour of Executive Engineer, (R&B) Sundargarh, Odisha.

This is for favour your kind information & necessary action.

Encl: - 1.DGPS Survey Map-5set

2. Joint Survey Report -01 set


Yours Faithfully

Superintending Engineer
Sundargarh (R&B) Division

Anx - XXVII

**UNDERTAKING FOR COMPLETION OF SIGNAGE FIXING WORK AND DE-SILTATION OF
PONDS/WATER BODY**

It is to undertake that, the signage fixing work and de-siltation of ponds/water body at Garjanbahal location has already been completed.


Superintending Engineer
Sundargarh (R&B) Division

47x-xxvii

**UNDERTAKING FOR DEPOSIT OF DIFFERENTIAL AMOUNT OF COMPENSATORY
AFFORESTATION**

It is to undertake that, the differential amount of compensatory afforestation i.e. Rs. 38,26,376/- out of Rs. 1,02,17,076/- will be deposited within 10 days (ten) from today i.e. on 30.11.2021


29/11/21
Superintending Engineer
Sundargarh (R&B) Division



OFFICE OF THE COLLECTOR & DISTRICT MAGISTRATE, SUNDARGARH
(REVENUE SECTION)

ORDER NO. 3056 III-110/2019/DT. 19.11.19


In accordance with Rule-11 of OGLS Rules 1993 read with Rule-5 of the OGLS (Amendment) Rules 1987, Government in Revenue and Notification No.42899/R & DM dated 07.11.2009 and R&DM Department and. Letter No. 29089/R&DM dated 29.09.2014 alienation for an area of Ac.103.59 of non-forest Govt. land as detailed below is hereby sanctioned in favour of Forest Department Government of Odisha through the DFO, Sundargarh Division for the purpose of compensatory afforestation in lieu of Forest Land diverted for widening of existing 2 lane road to 4 lane road from Bankibahal to Kanika Railway siding as per the Terms and conditions given below subject to payment of Govt. dues as per G.O. No.29089/ R & DM dated. 29.09.2014 and Letter No. GE(GL)-S10/2017-10894/R&DM dated 31.3.2017 of Revenue & Disaster Management Department, Odisha, Bhubaneswar.

LAND SCHEDULE

Village	Khata No.	Plot No.	Kisam	Area in Ac.
Biswanathpur	36/AJA	767	Patit	23.07
		768	Patit	18.52
		769	Patit	16.25
		770	Patit	30.75
		773	Patit	15.00
			Total	103.59


Terms & Conditions

1. The Forest Department, Government of Odisha shall have only surface right over the land.
2. The land shall be utilized only for the purpose for which it is sanctioned within three years from date of sanction, failing which the land will be reverted back to the Government in Revenue & Disaster Management Department.


COLLECTOR, SUNDARGARH


Memo No. 3057 dt. 19.11.19

Copy forwarded to the Under Secretary to Govt., Revenue & Disaster Management Deptt., Odisha, Bhubaneswar/ Secretary to RDC (ND), Sambalpur for information and necessary action.


COLLECTOR, SUNDARGARH.

Memo No. 3058 dt. 19.11.19

Copy to the DFO, Sundargarh for information and necessary action.



COLLECTOR, SUNDARGARH.

Memo No. 3059 dt. 19.11.19

Copy to the Sub-Collector, Sadar, Sundargarh for information & necessary action.

Copy to the Tehsildar, Hemgir for information and necessary action. He is directed to hand over the physical possession of the above non-forest land to the DFO, Roukela for the purpose of compensatory afforestation. The A/C record No. 04/2017 is returned herewith, receipt of which may please be acknowledged.

Copy to General Manager, MCL, Sundargarh, for information and necessary action.


COLLECTOR, SUNDARGARH