



भारत सरकार / Government of India
पर्यावरण, वन एवं जलवायु परिवर्तन मंत्रालय / Ministry of Environment, Forest and Climate Change
एकीकृत क्षेत्रीय कार्यालय / Integrated Regional Office
ए/3, चंद्रशेखरपुर / A/3, Chandrasekharpur
भुवनेश्वर - 751 023, ओडिशा / Bhubaneswar - 751 023, Odisha



Telephone: 0674 - 2301213, 2302432, 2301248, 2302452, 2302453. E-mail: roe2.bsr-mef@nic.in

No. 5-ORB479/2022-BHU

17th March, 2022

To

The Addl. Chief Secretary,
Forest & Environment Deptt.,
Government of Odisha,
Bhubaneswar-751 001.

Sub:- Diversion of 2.622 ha of forest land for construction of 4-Lane carriageway road with service road of Belpahar bypass from 0/00 Km to 2/971 Km under Jharsuguda Forest Division in the District of Jharsuguda by Executive Engineer (R&B) Division, Jharsuguda, Odisha.

Madam,

I am directed to refer to State Govt. letter No10F(Cons)77/2021-20092/FE&CC dated 17.11.2021 and No.4974/FE&CC dated 09.03.2022 on the above mentioned subject seeking prior approval of the Ministry of Environment, Forest & Climate Change under section 2 of Forest (Conservation) Act, 1980.

2. After due consideration of the proposal of the State Government, the Ministry of Environment, Forest & Climate Change hereby conveys '*Stage-I/in-principle*' approval for diversion of 2.622 ha of forest land for construction of 4-Lane carriageway road with service road of Belpahar bypass from 0/00 Km to 2/971 Km under Jharsuguda Forest Division in the District of Jharsuguda by Executive Engineer (R&B) Division, Jharsuguda, Odisha, subject to the fulfillment of the following conditions.

A: Conditions which need to be complied prior to handing over of forest land by the State Forest Department.

- i. The user agency shall transfer online, the Net Present Value (NPV) of 2.622 ha forest land being diverted under this proposal, as per the Orders of Hon'ble Supreme Court of India dated 28.03.2008, 24.04.2008 and 09.05.2008 in Writ Petition (Civil) No.202/1995 and the guidelines issued by this Ministry vide its letter No.5-3/2011-FC (Vol-I) dated 06.01.2022 and 19.01.2022. The requisite funds shall be transferred through online portal in CAMPA account of the State concerned.
- ii. The identified degraded revenue forest land of 5.664 ha for raising compensatory afforestation shall be transferred and mutated in the name of Forest Department and notified as RF/PF prior to Stage-II approval.
- iii. The land identified for the purpose of Compensatory Afforestation shall be clearly depicted on a Survey of India Topo sheet of 1 : 50,000 scale.

- iv. The KML files of the area to be diverted and the CA areas shall be uploaded on the e-Green watch portal with all requisite details before issuing working permission towards linear projects or submitting compliance report for seeking Stage-II approval, as the case may be.
- v. The user agency shall transfer the cost of raising and maintaining the compensatory afforestation at the current wage rate in consultation with State Forest Department in the account of CAMPA of the concerned State through online portal. The Scheme may include appropriate provision for anticipated cost increase for works scheduled for subsequent years.
- vi. All the funds received from the user agency under the project shall be transferred/ deposited in CAMPA account only through e-portal (<https://parivesh.nic.in/>). Amount deposited through other mode will not be accepted as compliance of the Stage-I clearance.
- vii. The cost of felling of trees shall be deposited by the user agency with the State Forest Department. The user agency shall explore the possibility of successful transplantation of maximum number of trees identified to be felled and shall ensure that any tree felling shall be done only when it is unavoidable and that too under strict supervision of the State Forest Department.
- viii. The compliance report of the Stage-I approval shall be uploaded on e-portal (<https://parivesh.nic.in/>).
- ix. The complete compliance of the FRA, 2006 shall be ensured by way of prescribed certificate from the concerned District Collector.
- x. The boundary of the proposed forest land for diversion, shall be demarcated on ground at the project cost, by erecting four feet high reinforced cement concrete pillars, each inscribed with its serial number, distance from pillar to pillar and GPS co-ordinates.

B: Conditions which need to be strictly complied on field after handing over of forest land to the user agency by the State Forest Department but the compliance in form of undertaking shall be submitted prior to Stage-II approval.

- i. Legal status of forest land proposed for diversion shall remain unchanged.
- ii. Compensatory afforestation shall be raised over 5.664 ha of degraded revenue forest land identified in Plot No.5200 (P), Khata No.1269 (Anabadi) and Plot No.5254 (P), Khata No.1267 (Rakhita) of village Belpahar under Lakhanpur Tahsil of Jharsuguda District within three years from the date of Stage-II Clearance and maintained thereafter by the State Forest Department, at the cost of user agency. The species to be planted in the CA scheme shall be of native species (same species felled as far as possible) avoiding Teak and exotic species. At least 18 month old seedlings should be planted. Intensive monitoring of the plantation needs to be done and documented using Geo tagging so that the increase of canopy density and survival and growth of plantation can be evaluated at regular intervals.
- iii. At the time of payment of Net Present Value (NPV) at the then prevailing rate, the user agency shall furnish an undertaking to pay the additional amount of NPV, if so determined, as per the final decision of the Hon'ble Supreme Court of India.
- iv. The user agency shall carry out road side plantation on both sides of road in the entire project area as per IRC norms.
- v. The user agency shall use fly ash for the road construction and for filling up of void created due to soil borrows which will be followed by compaction and spreading of top soil over it as per Fly Ash Notification No. S.O. 254 (E) dated 25.01.2016.
- vi. The user agency shall submit an undertaking to ensure that flanks of roads should be

- filled by transported soil and not with soil dug from the side of the roads.
- vii. The designing of new culverts/bridges and redesigning the existing ones over the natural streams/ rivers/canals should be done in such a manner that it does not hamper the natural course of water, does not give rise to water-logging and does not hamper movement of wild animals including fishes & amphibians migration.
 - viii. Speed regulating signages will be erected along the road at regular intervals in the Protected Areas/Forest Areas.
 - ix. The user agency shall obtain Environment Clearance as per the provisions of the Environmental (Protection) Act, 1986, if applicable.
 - x. No labour camp shall be established on the forest land and the user agency shall provide fuels preferably alternate fuels to the labourers and the staff working at the site so as to avoid any damage and pressure on the nearby forest areas.
 - xi. No additional or new path will be constructed inside the forest area for any activity related to the project work.
 - xii. The user agency while executing works, shall not fell any tree or damage forest growth in the surrounding forest area in any manner.
 - xiii. The layout plan of the proposed forest land shall not be changed without the prior approval of Ministry of Environment, Forest & Climate Change.
 - xiv. The forest land shall not be used for any purpose other than that specified in the proposal.
 - xv. The forest land proposed to be diverted shall under no circumstances be transferred to any other user agency, department or person without the prior approval of Ministry of Environment, Forest & Climate Change.
 - xvi. No damage to the flora and fauna of the adjoining area shall be caused.
 - xvii. The concerned Divisional Forest Officer, will monitor and take necessary mitigative measures to ensure that there is no adverse impact on the forests in the surrounding area.
 - xviii. The user agency shall submit annual self monitoring report on compliance of stipulated conditions to the Nodal Officer (FCA) of the State and concerned Integrated Regional Office of this Ministry by the end of March every year.
 - xix. Any other conditions that the Ministry of Environment, Forests & Climate Change may impose from time to time in the interest of afforestation, conservation and management of flora and fauna in the area, shall be complied by the user agency.
 - xx. The State Govt. and user agency shall ensure compliance to provisions of the all Acts, Rules, Regulations, Guidelines, NGT Order (s) & Hon'ble Court Order (s) pertaining to this project, if any, for the time being in force, as applicable to the project.

3. Violation of any of these conditions will amount to violation of Forest (Conservation) Act, 1980 and action would be taken as prescribed in Para 1.21 of Chapter 1 of the Handbook of comprehensive guidelines of Forest (Conservation) Act, 1980 as issued by this Ministry's letter No.5-2/2017-FC dated 28.03.2019.

4. After receipt of the report on compliance to the conditions stipulated above, from the State Government of Odisha, final/Stage-II approval for diversion of the said forest land under Section 2 of Forest (Conservation) Act, 1980 will be issued by this Ministry. Transfer of forest land to user agency should not be effected by the State Government of Odisha till final/Stage-II approval for its diversion is issued by the Ministry of Environment, Forest &

Climate Change.

5. The State Govt. or a Senior Office not below the Rank of a Divisional Forest Officer, having jurisdiction over the forest land proposed to be diverted, duly authorized in this behalf by the State Govt. can pass an order for tree cutting and commencement of work of a linear project in forest land for a period of one year. Such order shall be passed only after full realization of funds for compensatory afforestation, Net Present Value (NPV), Wildlife conservation Plan, plantation of dwarf species of medicinal plants, and all other compensatory levies, specified in the Stage-I (in-principle) approval from the User Agency, and where ever applicable, transfer and mutation of non-forest/revenue forest land in favour of State Forest Department as stipulated in Para 11.2 of Chapter-11 of Handbook of Guidelines issued under F.C. Act, 1980 vide Ministry's letter No.5-2/2017-FC dated 28.03.2019.

Yours faithfully,

Padma Mahanti

(Padma Mahanti)

Dy. Inspector General of Forests (C)

Copy to:-

1. The CCF & Nodal Officer (FCA), Forest Department, Govt. of Odisha, Aranya Bhawan, Chandrasekharpur, Bhubaneswar-751023.
2. The Executive Engineer (R&B) Division, Jharsuguda, Odisha, Pin-768202.

Dy. Inspector General of Forests (C)



OFFICE OF THE SUPERINTENDING ENGINEER, JHARSUGUDA (R&B) DIVISION.

No. 4685 /Dated. 25.10.23

To,

The Divisional Forest Officer,
Jharsuguda Forest Division.

Sub: - Diversion of 2.622 ha. of forest land for construction of 4-lane carriageway road with service road of Belpahar bypass from 0/00 Km to 2/971 km under Jharsuguda Forest Division in the District of Jharsuguda by the Executive Engineer, (R&B) Division, Jharsuguda, Odisha.

Ref: - (i) Stage-I/ in principle approval Order No.5-ORB479/2022-BHU dt.17.03.2022 of the Ministry of Environment, Forests and Climate Change, IRO, Bhubaneswar, Govt. of India.

(ii) Letter No.6087/F&E, dt.29.03.2022 of the OSD-cum- Special Secy. to Govt., Govt. of Odisha, F,E & CC Department.

(iii) Your Letter No.1766 dt.29.03.2022.

Sir,

In inviting a kind reference to the letters cited above on the captioned subject, I submit the point wise compliance report on the stipulations imposed by Govt. of India, IRO, Bhubaneswar in their order No. 5-ORB479/2022-BHU dt.17.03.2022 in favour of Executive Engineer, (R&B) Division, Jharsuguda for diversion of 2.622 ha. of forest land in separate for your kind information & necessary action.

Encl: As above.

Yours faithfully,

[Signature]
20.10.23

Superintending Engineer,
Jharsuguda (R&B) Division.

2.A: Conditions which need to be complied prior to handing over of forest land by the State Forest Department.

Cond. No.	Condition Details.	Compliance.
i	The user agency shall transfer online, the Net Present Value (NPV) of 2 622 ha forest land being diverted under this proposal, as per the Orders of Hon'ble supreme Court of India dated 28.03.2008, 24.04.2008 and 09.05.2008 in Writ Petition (Civil) No.202/1995 and the guidelines issued by this Ministry vide its letter No .5-3/2011-FC (Vol-I) dated 06.01.2022 and 19.01.2022. The requisite funds shall be transferred through online portal in CAMPA account of the State concerned.	In compliance to the above condition, Rs.2511299/- has been demanded by the DFO, Jharsuguda vide his letter No.1768/4F/FCA(Misc.)dt.29.05.2022towards the cost of Net Present Value(NPV) for diversion of 2.622 ha. of forest land. Accordingly, Rs.2511299/- towards the cost of NPV for diversion of 2.622 ha. of forest land was deposited in the CAMPA Account through RTGS (online transfer by IFMS, Odisha Treasury portal)vide Cheque No.14805,dt.11.04.2022.The copy of said demand letter & deposit receipts is enclosed as(<i>Annexure-A&B respectively</i>)
ii	The identified degraded revenue forest land of 5.664 ha for raising compensatory afforestation shall be transferred and mutated in the name of Forest Department and notified as RF/PF prior to Stage-II approval.	In compliance to the above condition, the identified degraded revenue forest land of 5.664 ha. for raising compensatory afforestation has already been transferred and mutated in the name of Forest Department and draft notification proposal for declarationBelpahar Protected Forest has been sent to the RCCF, Sambalpur by the DFO, Jharsuguda vide their letter No.4583 dt.10.08.2023(<i>The said copy enclosed at Annexure-C&D respectively</i>)
iii	The land identified for the purpose of Compensatory Afforestation shall be clearly depicted on a Survey of India Topo sheet of 1:50,000 scale.	In compliance to above condition, the land identified for the purpose of Compensatory Afforestation have been depicted on Survey of India Topo Sheet No.F45M5 & No.F44R9of 1: 50,000 scale (<i>The said map enclosed at Annexure-E</i>)
iv	TheKML files of the area to be diverted and the CA areas shall be uploaded on the e-Green watch portal with all requisite details before issuing working permission towards linear projects or submitting compliance report for seeking Stage-II approval, as the case may be.	To be complied by the Forest Department.
v	The user agency shall transfer the cost of raising and maintaining the compensatory afforestation at the current wage rate in consultation with State Forest Department in the account of CAMPA of the concerned State through online portal. The Scheme may include appropriate provision for anticipated cost increase for works scheduled for subsequent years.	In compliance to above condition, Rs.1533800/- has been demanded by the DFO, Jharsuguda vide his letter No.1884/4F/FCA(Misc.)dt.02.04.2022 towards the cost of Compensatory Afforestation. Accordingly, Rs.1533800/- towards the cost of Compensatory Afforestation was deposited in the CAMPA Account through RTGS (online transfer by IFMS, Odisha Treasury portal) vide Cheque No.14805,dt.11.04.2022(The copy of said demand letter, approved CA financial outlay& deposit receipt is enclosed in <i>Annexure-F,G& Hrespectively</i>).

						Further, the wage rate has been revised from @315/- to @333/- per/MD. To accommodate the differential cost, the DFO, Jharsuguda vide his letter No.6076/4F/FCA(Misc.) dt.14.11.2022 have demanded the cost of revised wage rate of Compensatory Afforestation @333/- per M/D. In this regard, Rs.207100/- towards the cost of revised wage rate of Compensatory Afforestation @333/- per M/D was deposited in the CAMPA Account through RTGS vide UTR No.SBINR52022122322 316967 on dt.23.12.2022. The copy of said demand letter, revised approved CA financial outlay and deposit receipt is enclosed as Annexure-I, J & K respectively.			
vi	All the funds received from the user agency under the project shall be transferred/ deposited in CAMPA account only through e-portal (https://parivesh.nic.in/). Amount deposited through other mode will not be accepted as compliance of the Stage-I clearance.					In compliance to above condition, all fund already been deposited in the CAMPA Account through e-portal of MoEF & CC, Govt. of India. The details are as follow:			
Sl No.	Cond. No.	Name of the Activities	Mode of payment	Cheque or UTR No. & date.	Amount deposited (Rs.)	Date of transaction	Name of Bank from which amount transferred to account of CAF.	Bank Account of CAF managed by CAMPA in which fund deposited	Reference Ann. No.
1	2.A(i)	NPV	RTGS	No.14805 dt.11.04.2022	2511299.00	12.04.2022	Online transfer by IFMS, Odisha Treasury portal.	ORISSA CAMPA Saving Bank Account No. CAMPAOR6152400294 maintained in Union Bank of India Branch,52, Sunder Nagar, New Delhi-110003	Ann.B
2	2.A(v)	CA	RTGS	No14805 dt.11.04.2022	1533800.00	12.04.2022	Online transfer by IFMS, Odisha Treasury portal.	ORISSA CAMPA Saving Bank Account No. CAMPAOR6152400294 maintained in Union Bank of India Branch,52, Sunder Nagar, New Delhi-110003	Ann. H
3		Differential amount of CA due to revision of wages rate @ 333/- per/MD.	RTGS	SBINR52 02212232 2316967 on	207100.00	23.12.2022	State Bank of India, Jharsuguda Main Branch.	ORISSA CAMPA Saving Bank Account No. CAMPAOR6152400039 maintained in Union Bank of India Branch,52, Sunder Nagar, New Delhi-110003	Ann.K
vii	The cost of felling of trees shall be deposited by the user agency with the State Forest Department. The user agency shall explore the possibility of successful transplantation of maximum number of trees identified to be felled and shall ensure that any tree felling shall be done only when it is unavoidable and that too under strict supervision of the State Forest Department.					In compliance to the above condition, Rs.21,74,142/- has been demanded by the Divisional Manager, OFDC Ltd, Jharsuguda (C-KL) Division vide his letter No.1192 dt.06.05.2022 towards the cost of 426 nos of felling trees. Accordingly, Rs.2174142/- towards the cost of 426 nos of felling trees was deposited in favour of the DM, OFDC Ltd., Jharsuguda (C-KL) Division, the copy of said demand letter, estimate and payment details is enclosed in Annexure-L, M & N respectively.			
viii	The compliance report of the Stage-I approval shall be uploaded on e-portal (https://parivesh.nic.in/).					In compliance to the above condition, an undertaking is furnished at (Annexure-O) to the effect that the Jharsuguda (R&B) Division, the compliance report of the Stage-I approval shall be uploaded on e-portal (https://parivesh.nic.in/).			
ix	The complete compliance of the FRA,2006 shall be ensured by way of prescribed certificate from the concerned District Collector.					In compliance to the above condition, the Certificate issued by the Collector & Dist. Magistrate, Jharsuguda under Scheduled Tribes and Traditional Forest Dwellers (Recognition of Forest Rights) Act,2006 is enclosed as (Annexure -P).			

The boundary of the proposed forest land for diversion, shall be demarcated on ground at the project cost, by erecting four feet high reinforced cement concrete pillars, each inscribed with its serial number, distance from pillar to pillar and GPS co-ordinates.

In compliance to the above condition, the boundary of the proposed forest area already been demarcated on the ground at the project cost and erecting four feet high reinforced cement concrete pillars, each inscribed with its serial number, distance from pillar to pillar and GPS co-ordinates. Further, the UA has furnished an undertaking in this regard is enclosed at *Annexure-R*.

2.B: Conditions which need to be strictly complied on field after handing over of forest land to the user agency by the State Forest Department but the compliance in form of undertaking shall be submitted prior to Stage-II approval.

Cond. No	Condition Details	Compliance
i	Legal status of forest land proposed for diversion shall remain unchanged.	In compliance to the condition, the legal status of 2.622 forest land proposed for diversion shall remain unchanged. An undertaking to the effect is enclosed (<i>at Annexure-S</i>).
ii	Compensatory afforestation shall be raised over 5.664 ha of degraded revenue forest land identified in Plot No.5200 (P), Khata No.1269 (Anabadi) and Plot No.5254 (P), Khata No.1267 (Rakhita) of village Belpahar under Lakhanpur Tahsil of Jharsuguda District within three years from the date of Stage-II Clearance and maintained thereafter by the State Forest Department, at the cost of user agency. The species to be planted in the CA scheme shall be of native species (same species felled as far as possible) avoiding Teak and exotic species. At least 18 month old seedlings should be planted. Intensive monitoring of the plantation needs to be done and documented using Geo tagging so that the increase of canopy density and survival and growth of plantation can be evaluated at regular intervals.	In compliance to above condition, Rs.1533800/- has been demanded by the DFO, Jharsuguda vide his letter No.1884 /4F/FCA(Misc.)dt.02.04.2022 towards the cost of Compensatory. Accordingly, Rs.1533800/- towards the cost of Compensatory Afforestation was deposited in the CAMPA Account through RTGS (online transfer by IFMS, Odisha Treasury portal) vide Cheque No.14805,dt.11.04.2022(The copy of said demand letter, approved CA financial outlay & deposit receipt is enclosed in <i>Annexure-F, G & H respectively</i> . Further, the wage rate has been revised from @315/- to @333/- per/MD. To accommodate the differential cost, the DFO, Jharsuguda vide his letter No.6076/4F/FCA(Misc.) dt.14.11.2022 have demanded the cost of revised wage rate of Compensatory Afforestation @333/- per M/D. In this regard, Rs.207100/- towards the cost of revised wage rate of Compensatory Afforestation @333/- per M/D was deposited in the CAMPA Account through RTGS through RTGS vide UTR No.SBINR52022122322316967 on dt.23.12.2022. The copy of said demand letter, revised approved CA financial outlay and deposit receipt is enclosed as <i>Annexure-I, J & K respectively</i> .
iii	At the time of payment of Net Present Value (NPV) at the then prevailing rate, the user agency shall furnish an undertaking to pay the additional amount of NPV, if so determined, as per the final decision of the Hon'ble Supreme Court of India.	In compliance to the above, an undertaking is furnished at (<i>Annexure-T</i>) to the effect that the Jharsuguda (R&B) Division will pay the additional amount of NPV, if so determined, as per the final decision of the Hon'ble Supreme Court of India.
iv	The user agency shall carry out road side plantation on both sides of road in the entire project area as per IRC norms.	In compliance to the above, an undertaking is furnished at (<i>Annexure-U</i>) to the effect that the Jharsuguda (R&B) Division will carry out road side plantation on both sides of road in the entire project area as per IRC norms.
v	The user agency shall use fly ash for the road construction and for filling up of void created due to soil borrows which will be followed by compaction and spreading of top soil over it as per Fly Ash Notification No. S.O. 254 (E) dated 25.01.2016.	In compliance to the above, an undertaking is furnished at (<i>Annexure-V</i>) to the effect that the Jharsuguda (R&B) Division will use fly ash for the road construction and for filling up of void created due to soil borrows which will be followed by compaction and spreading of top soil over it as per Fly Ash Notification No. S.O. 254 (E) dated 25.01.2016.
vi	The user agency shall submit an undertaking	In compliance to the above condition, an undertaking is

	to ensure that flanks of roads should be filled by transported soil and not with soil dug from the side of the roads	furnished at (<i>Annexure-W</i>) to the effect that the Jharsuguda (R&B) Division ensure that flanks of roads should be filled by transported soil and not with soil dug from the side of the roads
vii	The designing of new culverts/bridges and redesigning the existing ones over the natural streams/ rivers/canals should be done in such a manner that it does not hamper the natural course of water, does not give rise to water-logging and does not hamper movement of wild animals including fishes & amphibians migration.	In compliance to the above condition, an undertaking is furnished that, the designing of new culverts/bridges and redesigning the existing ones over the natural streams/ rivers/canals should be done in such a manner that it does not hamper the natural course of water, does not give rise to water-logging and does not hamper movement of wild animals including fishes & amphibians migration, which is enclosed(<i>at Annexure-X</i>).
viii	Speed regulating signages will be erected along the road at regular intervals in the Protected Areas/Forest Areas.	In compliance to the above condition, an undertaking is furnished that, speed regulating signages will be erected along the road at regular intervals in the Protected Areas/Forest Areas, which is enclosed (<i>at Annexure-Y</i>).
ix	The user agency shall obtain Environment Clearance as per the provisions of the Environmental (Protection) Act, 1986, if applicable.	In compliance to the above condition, the proposed project does not require Environmental Clearance (EC) under EIA notification in 2006, which is annexed as (<i>Annexure-Z</i>).
x	No labour camp shall be established on the forest land and the use agency shall provide fuels preferably alternate fuels to the labourers and the staff working at the site so as to avoid any damage and pressure on the nearby forest areas.	In compliance to the above condition, an undertaking is furnished that no labour camp shall be established on the forest land and the use agency shall provide fuels preferably alternate fuels to the labourers and the staff working at the site so as to avoid any damage and pressure on the nearby forest areas, which is enclosed at (<i>Annexure-A-I</i>).
xi	No additional or new path will be constructed inside the forest area for any activity related to the project work.	In compliance to the above condition, an undertaking is furnished that no additional or new path will be constructed inside the forest area for any activity related to the project work, which is enclosed at (<i>Annexure-B-I</i>).
xii	The user agency while executing works, shall not fell any tree or damage forest growth in the surrounding forest area in any manner.	In compliance to the above condition, an undertaking is furnished that while executing works, shall not fell any tree or damage forest growth in the surrounding forest area in any manner, which is enclosed at (<i>Annexure-C-I</i>).
xiii	The layout plan of the proposed forest land shall not be changed without the prior approval of Ministry of Environment, Forest & Climate Change.	In compliance to the above condition, an undertaking is furnished that the layout plan of the proposed forest land shall not be changed without the prior approval of Ministry of Environment, Forest & Climate Change, which is enclosed at (<i>Annexure-D-I</i>).
xiv	The forest land shall not be used for any purpose other than that specified in the proposal.	In compliance to the above condition, an undertaking is furnished that the forest land shall not be used for any purpose other than that specified in the proposal, which is enclosed at (<i>Annexure-E-I</i>).
xv	The forest land proposed to be diverted shall under no circumstances be transferred to any other user agency, department or person without the prior approval of Ministry of Environment, Forest & Climate Change.	In compliance to the above condition, an undertaking is furnished that the forest land proposed to be diverted shall under no circumstances be transferred to any other user agency, department or person without the prior approval of Ministry of Environment, Forest & Climate Change, which is enclosed at (<i>Annexure-F-I</i>).
xvi	No damage to the flora and fauna of the adjoining area shall be caused.	In compliance to the above condition, an undertaking is furnished that no damage to the flora and fauna of the adjoining area shall be caused, which is enclosed at (<i>Annexure-G-I</i>).

xvii	The concerned Divisional Forest Officer, will monitor and take necessary mitigative measures to ensure that there is no adverse impact on the forests in the surrounding area.	R&B Division, Jharsuguda shall follow the instructions of the DFO, Jharsuguda in this regard
xviii	The user agency shall submit annual self-monitoring report on compliance of stipulated conditions to the Nodal Officer (FCA) of the State and concerned Integrated Regional Office of this Ministry by the end of march every year.	In compliance to the above condition, an undertaking is furnished that shall submit annual self-monitoring report on compliance of stipulated conditions to the Nodal Officer (FCA) of the State and concerned Integrated Regional Office of this Ministry by the end of march every year., which is enclosed at <i>(Annexure-H-I)</i> .
xix	Any other conditions that the Ministry of Environment, Forests & Climate Change may impose from time to time in the interest of afforestation, conservation and management of flora and fauna in the area, shall be complied by the user agency.	In compliance to the above condition, an undertaking is furnished that any other conditions that the Ministry of Environment, Forests & Climate Change may impose from time to time in the interest of afforestation, conservation and management of flora and fauna in the area, shall be complied, which is enclosed at <i>(Annexure-I-I)</i> .
xx	The State Govt. and user agency shall ensure compliance to provisions of the all Acts, Rules, Regulations, Guidelines, NGT order (s) & Hon'ble Court Order (s) pertaining to this project, if any, for the time being in force, as applicable to the project.	In compliance to the above condition, an undertaking is furnished that all provisions of all Acts, Rules, Regulations, Guidelines, 'NGT Order (s) & Hon'ble Court Order (s) pertaining to this project, if any, for the time being in force, as applicable to the project, shall be complied which is enclosed at <i>(Annexure-J-I)</i>
3	Violation of any of these conditions will amount to violation of Forest (Conservation) Act, 1980 and action would be taken as prescribed in Para 1.21 of Chapter 1 of the Handbook of comprehensive guidelines of Forest (Conservation) Act, 1980 as issued by this Ministry's letter No.5-2/2017-FC dated.28.03.2019.	In compliance to the above condition, an undertaking furnished that all conditions stipulated in the Stage-I/in-principle approval order No. 5-ORB479/2022-BHU dt.17.03.2022 in respect of construction of 4-lane carriageway road with service road of Belpahar bypass, shall be strictly adhere to and shall be followed upon in scrupulous manner, which is enclosed at <i>(Annexure-K-I)</i>

Encl: as above

Yours faithfully,

Ym 20.10.23
Superintending Engineer,
Jharsuguda (R&B) Division.



ଜଙ୍ଗଲ, ପରିବେଶ ଓ ଜଳବାୟୁ ପରିଚରଣ ବିଭାଗ, ଓଡ଼ିଶା ସରକାର
ଖଣ୍ଡଗିରି ବନାୟକାରୀ କର୍ମାୟାଳୟ ଝାରସୁଗୁଡ଼ା ବନଖଣ୍ଡ।

ଇମେଲ୍-dfo.jharsuguda@odisha.gov.in, ଦୂରଭାଷ / ଫୋନ୍-୦୬୭୪୫-୨୯୫୦୪୦।

Memo No. 6465 /4F (Misc.),
Dated Jharsuguda the ୦୭ Nov, 2023.

To

The Regional Chief Conservator of Forests,
Sambalpur.

Sub: - Diversion of 2.622 ha. of forest land for construction of 4-lane carriageway road with service road of Belpahar bypass from 0/00 Km to 2/971 Km under Jharsuguda Forest Division in the District of Jharsuguda by the Executive Engineer, (R&B) Division, Jharsuguda, Odisha.

Ref: - (i) Stage-I/ in principle approval Order No.5-ORB479/2022-BHU dt.17.03.2022 of the Ministry of Environment, Forest and Climate Change, IRO, Bhubaneswar, Govt. of India.
(ii) Letter No. 6087/F&E, dt.29.03.2022 of the OSD-cum-Special Secy. to Govt., Govt. of Odisha, F, E& CC Department.

In inviting a kind reference to the memo cited above on the captioned subject, I submit below the point wise compliance report on the stipulation imposed by Govt. of India, IRO, Bhubaneswar in the Order No. 5-ORB479/2022-BHU, dt.17 March, 2022 for diversion of 2.6768 Ha. of forest land in favour of Executive Engineer (R&B) Division, Jharsuguda, Odisha.

A: Condition which need to be complied prior to handing over of forest land by the State Forest Department.

Cond. No. (i)

The user agency shall transfer online, the Net Present Value (NPV) of 2.622 ha forest land being diverted under this proposal, as per the Orders of Hon'ble supreme Court of India dated 28.03.2008, 24.04.2008 and 09.05.2008 in Writ Petition (Civil) No.202/1995 and the guidelines issued by this Ministry vide its letter No .5-3/2011-FC (Vol-I) dated 06.01.2022 and 19.01.2022. The requisite funds shall be transferred through online portal in CAMPA account of the State concerned.

In compliance to the above condition, the UA has deposited Rs.2511299/- towards the cost of Net Present Value (NPV) for diversion of 2.622 ha. of forest land in the CAMPA Account through RTGS (online transfer by IFMS, Odisha Treasury portal) vide Cheque No.14805, dt.11.04.2022. The copy of said demand letter & deposit receipts is enclosed as (Annexure-A&B respectively).

Cond. No. (ii)

The identified degraded revenue forest land of 5.664 ha for raising compensatory afforestation shall be transferred and mutated in the name of Forest Department and notified as RF/PF prior to Stage-II approval.

In compliance to the above condition, the identified degraded revenue forest land of 5.664ha. for raising compensatory afforestation has already been transferred and mutated in the name of Forest Department and subsequently the above identified degraded revenue forest land has been declared as Protected Forest vide Notification No.FE-DIV-FLD-0138-2021-21274/FE7CC, Date.10.10.2023 by the FE and CC Department Govt. of Odisha. (The said copy enclosed at Annexure-C&D respectively).

Cond. No. (iii)

The land identified for the purpose of Compensatory Afforestation shall be clearly depicted on a Survey of India Topo sheet of 1:50,000 scale.

In compliance to above condition, the land identified for the purpose of Compensatory Afforestation have been depicted on Survey of India Topo Sheet No.F45M5 & No.F44R9of 1: 50,000 scale (The said map enclosed at Annexure-E).

Cond. No.(iv)

The KML files of the area to be diverted and the CA areas shall be uploaded on the e-Green watch portal with all requisite details before issuing working permission towards linear projects or submitting compliance report for seeking Stage-II approval, as the case may be.

In compliance to the above condition, the KML files of the area to be diverted and the CA areas with all requisite details to be uploaded on the e-Green watch portal with all requisite details.

Cond. No. (v)

The user agency shall transfer the cost of raising and maintaining the compensatory afforestation at the current wage rate in consultation with State Forest Department in the account of CAMPA of the concerned State through online portal. The Scheme may include appropriate provision for anticipated cost increase for works scheduled for subsequent years.

In compliance to above condition, Rs.1533800/- has been deposited by the UA towards the cost of Compensatory Afforestation in the CAMPA Account through RTGS (online transfer by IFMS, Odisha Treasury portal) vide Cheque No.14805,dt.11.04.2022 (The copy of said demand letter, approved CA financial outlay & deposit receipt is enclosed in Annexure-F,G&H respectively).

Further, the wage rate has been revised from @315/- to @333 /- per/MD, In this regards the UA has deposited Rs. 207100/- towards the cost of differential amount to accommodate the differential cost in the CAMPA Account through RTGS vide UTR No.SBINR52022122322316967 on dt.23.12.2022 (The copy of said demand letter, revised approved CA financial outlay and deposit receipt is enclosed as Annexure-I, J&K respectively).

Cond. No. (vi)

All the funds received from the user agency under the project shall be transferred/ deposited in CAMPA account only through e-portal (<https://parivesh.nic.in/>). Amount deposited through other mode will not be accepted as compliance of the Stage-I clearance.

In compliance to the above condition, all funds already been deposited by the UA in the CAMPA Account through e-portal (<https://parivesh.nic.in/>), the details is furnished below:

Sl No.	Cond. No.	Name of the Activities	Mode of payment	Cheque or UTR No. & date.	Amount deposited (Rs.)	Date of transaction	Name of Bank from which amount transferred to account of CAF.	Bank Account of CAF managed by CAMPA in which fund deposited	Reference Ann. No.
1	2.A(i)	NPV	RTGS	No.14805 dt.11.04.2022	2511299.00	12.04.2022	Online transfer by IFMS, Odisha Treasury portal.	ORISSA CAMPA Saving Bank Account No. CAMPAOR6152400294 maintained in Union Bank of India Branch, 52, Sunder Nagar, New Delhi-110003	Ann.B
2	2.A(iv)	CA	RTGS	No.14805 dt.11.04.2022	1533800.00	12.04.2022	Online transfer by IFMS, Odisha Treasury portal.	ORISSA CAMPA Saving Bank Account No. CAMPAOR6152400294 maintained in Union Bank of India Branch, 52, Sunder Nagar, New Delhi-110003	Ann.H
3		Differential amount of CA due to revision of wages rate @ 333/- per/MD.	RTGS	SBINR52 02212232 2316967	207100.00	23.12.2022	State Bank of India, Jharsuguda Main Branch.	ORISSA CAMPA Saving Bank Account No. CAMPAOR6152400039 maintained in Union Bank of India Branch, 52, Sunder Nagar, New Delhi-110003	Ann.K

Cond. No. (vii)

The cost of felling of trees shall be deposited by the user agency with the State Forest Department. The user agency shall explore the possibility of successful transplantation of maximum number of trees identified to be felled and shall ensure that any tree felling shall be done only when it is unavoidable and that too under strict supervision of the State Forest Department.

In compliance to the above condition, the User Agency has already been deposited Rs.21, 74,142/- towards the cost of removal of 426 nos of trees to the OFDC Ltd., Jharsuguda (C-KL) Division as demanded by the Divisional Manager, OFDC Ltd, Jharsuguda (C-KL) Division vide his letter No.1192 dt.06.05.2022, the copy of said demand letter, estimate and payment details is enclosed in Annexure-L, M & N respectively.

Cond. No. (viii)

The compliance report of the Stage-I approval shall be uploaded on e-portal (<https://parivesh.nic.in/>).

In compliance to the above condition, the User Agency has submit an undertaking that the compliance report of Stage-I approval shall be uploaded on e-portal (<https://parivesh.nic.in/>) in due time, which is enclosed as (Annexure-O).

Cond. No. (ix)

The complete compliance of the FRA, 2006 shall be ensured by way of prescribed certificate from the concerned District Collector.

In compliance to the above condition, the User Agency has submitted the Certificate issued by the Collector & District Magistrate, Jharsuguda under Scheduled Tribes and Traditional Forest Dwellers (Recognition of Forest Rights) Act, 2006 is enclosed as (Annexure -P).

Cond. No. (x)

The boundary of the proposed forest land for diversion, shall be demarcated on ground at the project cost, by erecting four feet high reinforced cement concrete pillars, each inscribed with its serial number, distance from pillar to pillar and GPS co-ordinates.

In compliance to the above condition, the boundary of the proposed forest area already been demarcated on the ground at the project cost and erecting four feet high reinforced cement concrete pillars, each inscribed with its serial number, distance from pillar to pillar and GPS co-ordinates. Further, the UA has furnished an undertaking in this regard is enclosed at Annexure-R.

2. B: Conditions which need to be strictly complied on field after handing over of forest land to the User Agency by the State Forest Department but the compliance in form of undertaking shall be submitted prior to Stage-II approval.

Cond. No. (i)

Legal status of forest land proposed for diversion shall remain unchanged.

In compliance to the condition, the User Agency has submitted an undertaking for the above purpose Annexure-S.

Cond. No. (ii)

Compensatory Afforestation shall be raised over 5.664 ha of degraded revenue forest land identified in Plot No.5200 (P), Khata No.1269 (Anabadi) and Plot No.5254 (P), Khata No.1267 (Rakhita) of village Belpahar under Lakhanpur Tahasil of Jharsuguda District within three years from the date of Stage-II Clearance and maintained thereafter by the State Forest Department, at the cost of user agency. The species to be planted in the CA scheme shall be of native species (same species felled as far as possible) avoiding Teak and exotic species. At least 18 month old seedlings should be planted. Intensive monitoring of the plantation needs to be done and documented using Geo tagging so that the increase of canopy density and survival and growth of plantation can be evaluated at regular intervals.

In compliance to the above condition, Compensatory Afforestation shall be raised over 5.664 ha of degraded revenue forest land identified in Plot No.5200 (P), Khata No.1269 (Anabadi) and Plot No.5254 (P), Khata No.1267 (Rakhita) of village Belpahar under Lakhanpur Tahasil of Jharsuguda District, after received of allotment from the higher authorities and maintained thereafter by the State Forest Department, at the cost of user agency. The species to be planted in the CA scheme shall be of native species (same species felled as far as possible) avoiding Teak and exotic species. At least 18 month old seedlings should be planted. Intensive monitoring of the plantation will be done and documented using Geo tagging so that the increase of canopy density and survival and growth of plantation can be evaluated at regular intervals.

Further, an undertaking for the above purpose is enclosed in Annexure-S-I.

Cond. No. (iii)

At the time of payment of Net Present Value (NPV) at the then prevailing rate, the user agency shall furnish an undertaking to pay the additional amount of NPV, if so determined, as per the final decision of the Hon'ble Supreme Court of India.

In compliance to the above, the User Agency has submitted an undertaking for the above purposed (Annexure-T).

Cond. No.(iv)

The user agency shall carry out road side plantation on both sides of road in the entire project area as per IRC norms.

In compliance to the above, the User Agency has submitted an undertaking for the above purpose (Annexure- U).

Cond. No. (v)

The user agency shall use fly ash for the road construction and for filling up of void Created due to soil borrows which will be followed by compaction and spreading of top soil over it as per Fly Ash Notification No. S.O. 254 (E) dated 25.01.2016.

In compliance to the above, the User Agency has submitted an undertaking for the above purpose (Annexure- V).

Cond. No.(vi)

The user agency shall submit an undertaking to ensure that flanks of roads should be filled by transported soil and not with soil dug from the side of the roads.

In compliance to the above, the User Agency has submitted an undertaking for the above purpose (Annexure- W).

Cond. No. (vii)

The designing of new culverts/bridges and redesigning the existing ones over the natural streams/ rivers/canals should be done in such a manner that it does not hamper the natural course of water, does not give rise to water-logging and does not hamper movement of wild animals including fishes & amphibians migration.

In compliance to the above, the User Agency has submitted an undertaking for the above purpose (Annexure- X).

Cond. No. (viii)

Speed regulating signages will be erected along the road at regular intervals in the Protected Areas/Forest Areas.

In compliance to the above, the User Agency has submitted an undertaking for the above purpose (Annexure- Y).

Cond. No. (ix)

The user agency shall obtain Environment Clearance as per the provisions of the Environmental (Protection) Act, 1986, if applicable.

In compliance to the above, the User Agency has submitted an undertaking for the above purpose (Annexure- Z).

Cond. No. (x)

No labour camp shall be established on the forest land and the use agency shall provide fuels preferably alternate fuels to the labourers and the staff working at the site so as to avoid any damage and pressure on the nearby forest areas.

In compliance to the above, the User Agency has submitted an undertaking for the above purpose (Annexure- A-I).

Cond. No. (xi)

No additional or new path will be constructed inside the forest area for any activity related to the project work.

In compliance to the above, the User Agency has submitted an undertaking for the above purpose (Annexure- B-I).

Cond. No. (xii)

The user agency while executing works, shall not fell any tree or damage forest growth in the surrounding forest area in any manner.

In compliance to the above, the User Agency has submitted an undertaking for the above purpose (Annexure- C-I).

Cond. No. (xiii)

The layout plan of the proposed forest land shall not be changed without the prior approval of Ministry of Environment, Forest & Climate Change.

In compliance to the above, the User Agency has submitted an undertaking for the above purpose (Annexure- D-I).

Cond. No. (xiv)

The forest land shall not be used for any purpose other than that specified in the proposal.

In compliance to the above, the User Agency has submitted an undertaking for the above purpose (Annexure- E-I).

Cond. No. (xv)

The forest land proposed to be diverted shall under no circumstances be transferred to any other user agency, department or person without the prior approval of Ministry of Environment, Forest & Climate Change.

In compliance to the above, the User Agency has submitted an undertaking for the above purpose (Annexure- F-I).

Cond. No. (xvi)

No damage to the flora and fauna of the adjoining area shall be caused.

In compliance to the above, the User Agency has submitted an undertaking for the above purpose (Annexure- G-I).

Cond. No. (xvii)

The concerned Divisional Forest Officer, will monitor and take necessary mitigative measures to ensure that there is no adverse impact on the forests in the surrounding area.

It is ensured that the DFO, Jharsuguda as well as local field official will monitor & take necessary mitigative measures to ensure as there is no adverse impact on the forest in the surrounding areas.

Further, an undertaking for the above purpose is enclosed in Annexure-G-II.

Cond. No. (xviii)

The user agency shall submit annual self-monitoring report on compliance of stipulated conditions to the Nodal Officer (FCA) of the State and concerned Integrated Regional Office of this Ministry by the end of march every year.

In compliance to the above, the User Agency has submitted an undertaking for the above purpose (Annexure- H-I).

Cond. No. (xix)

Any other conditions that the Ministry of Environment, Forests & Climate Change may impose from time to time in the interest of afforestation, conservation and management of flora and fauna in the area, shall be complied by the user agency.

In compliance to the above, the User Agency has submitted an undertaking for the above purpose (Annexure- I-I).

Cond. No. (xx)

The State Govt. and user agency shall ensure compliance to provisions of the all Acts, Rules, Regulations, Guidelines, NGT order (s) & Hon'ble Court Order (s) pertaining to this project, if any, for the time being in force, as applicable to the project.

In compliance to the above, the User Agency has submitted an undertaking for the above purpose (Annexure- J-I).


Cond. No. (3)

Violation of any of these conditions will amount to violation of Forest (Conservation) Act, 1980 and action would be taken as prescribed in Para 1.21 of Chapter 1 of the Handbook of comprehensive guidelines of Forest (Conservation) Act, 1980 as issued by this Ministry's letter No.5-2/2017-FC dated.28.03.2019.

In compliance to the above, the User Agency has submitted an undertaking for the above purpose (Annexure- K-I).


Further, proforma for verification of deposits in Compensatory Afforestation fund is enclosed herewith (at Annexure -L-I) for your kind reference.

This is for favour of your kind information & necessary action.


Divisional Forest Officer,
Jharsuguda Forest Division


Memo No. 6466 Dated. 09.11.2023

Copy forwarded to the Principal Chief Conservator of Forests (Forest Diversion and Nodal Officer, FC Act), O/o the Principal Chief Conservator of Forest & HoFF, Odisha, Bhūbaneswar for favour of kind information and necessary action.


Divisional Forest Officer,
Jharsuguda Forest Division

Memo No. 6467 Dated. 09.11.2023

Copy forwarded to the Superintending Engineer, Jharsuguda (R&B) Division for information and necessary action.


Divisional Forest Officer,
Jharsuguda Forest Division



ଜଙ୍ଗଲ, ପରିବେଶ ଓ ଜଳ ବାୟୁ ପରିବର୍ତ୍ତନ ବିଭାଗ, ଓଡ଼ିଶା ସରକାର

ଖଣ୍ଡଗିରି ଜାତୀୟ ଉଦ୍ୟାନର ଖଣ୍ଡଗିରି ବିଭାଗ

ଇମେଲ୍- dfo.jharsuguda@odisha.gov.in, ଦୂର ଗୋଷ୍ଠୀ/ ଫୋନ୍ ନଂ-୦୬୭୪୫-୨୯୫୦୪୦

No. 1768 /MF/FC (Misc.),
Dated Jharsuguda the 29th March, 2022.

To,

The Executive Engineer,
Jharsuguda (R&B) Division.

Sub: - Diversion of 2.622 ha. of forest land for construction of 4-lane carriageway road with service road of Belpahar bypass from 0/00 Km to 2/971 km under Jharsuguda Forest Division in the District of Jharsuguda by the Executive Engineer, (R&B) Division, Jharsuguda, Odisha.

Ref: - (i) Stage-I/ in principle approval Order No.5-ORB479/2022-BHU dt.17.03.2022 of the Ministry of Environment, Forests and Climate Change, IRO, Bhubaneswar, Govt. of India.
(ii) Letter No.6087/F&E, dt.29.03.2022 of the OSD-cum- Special Secy. to Govt., Govt. of Odisha, F,E & CC Department.


Sir,

In inviting a kind reference to the letters cited above, you are requested to deposit of amount Rs.25,11,299.00 (*Rupees Twenty Five Lakhs Eleven Thousand Two Hundred Ninety Nine*) Only in the Ad-hoc CAMPA Account of Odisha towards the cost of Net Present Value (NPV) for involvement of 2.622 ha. of forest land for construction of 4-lane carriageway road with service road of Belpahar bypass from 0/00 Km to 2/971 km under Jharsuguda Forest Division in the District of Jharsuguda by the Executive Engineer, (R&B) Division, Jharsuguda, Odisha on the basis following field report & calculation.

1	Stage-I/ in principle approval condition No.2.A(i)	
2	Eco-Value Class of the forest crop available in locality of diversion site of (R&B) Division, Jharsuguda.	Class-III
3	Canopy density of the crop available in the locality	< 0.4 %
4	Rate of NPV per ha. applicable for the forest land.	Rs.9,57,780.00
5	Total NPV for 2.622 ha. forest land (Rs.9,57,780.00 x 2.622 ha = Rs.25,11,299.16 or 25,11,299.00)	Rs.25,11,299.00


Further, the evidence of depositing the amount may be forwarded to the undersigned for further needful action at this end.

Yours faithfully,


Divisional Forest Officer,
Jharsuguda Forest Division.

Memo No. 1769⁽²⁾ /Dated. 29.03.2022.

Copy forwarded to Chief Conservator of Forests (Forest Diversion & Nodal Officer, FC. Act.), O/o the PCCF & HoFF, Odisha, Bhubaneswar/Regional Chief Conservator of Forests, Sambalpur for favour of kind information and necessary action.


Divisional Forest Officer,
Jharsuguda Forest Division.

ANNEXURE-III

Annexure - B

PS

Pay ORRISA CAMPA

(Name of the beneficiary)

Rupees Forty Lakh Forty Five Thousand Ninety) (4045099)

Account No. 150826152400294

IFS Code : UBIN0903710

MICR No. 0000

By: E-KUBER

EXECUTIVE ENGINEER R AND B DIVISION,
Jharsuguda R & B Division,
Jharsuguda (R&B) Division.

Divisional Forest Officer
Jharsuguda Forest Division



Government of Orissa
Directorate of Treasuries and Inspection
Treasuries and Account Bhawan, Unit III, Bhubaneswar, Orissa
Division Wise Cheque Status Details

Divisional Code & Designation :		1240	EXECUTIVE ENGINEER R AND B DIVISION, JHARSUGUDA					
Treasury Code & Name :		1401	Jharsuguda District Treasury					
Cheque Issue Id	Issue date- Approve date/ Payee Name	Cheque Number	Booking Type	Cheque Type	Cheque Amount	Unadjusted Amount	Allotment Adjusted Status	Cheque Status / Remarks
10	11/04/2022 - 11/04/2022	14804	Works	Third party	17652	0	Unadjusted	Approved
							Payment of supervision charges for staff qtr cardiac	
11	11/04/2022 - 11/04/2022	14805	Works	Third party	4045099	0	Unadjusted	Approved
							Payment of forest land for 4 lane carriage way	
12	11/04/2022 - 11/04/2022	14806	Works	Third party	243139	0	Unadjusted	Approved
							Payment of work bill	
13	11/04/2022 - 11/04/2022	14807	Works	Third party	425957	0	Unadjusted	Approved
							Payment of work bill	
Divisional Wise Total :					4731847	0		
Grand Total :					4731847	0		

(Signature)
Divisional Forest Officer
Jharsuguda Forest Division

(Signature) 21/4/22
Superintending Engineer
Jharsuguda (R & B) Division
Jharsuguda (R & B) Division

AGENCY COPY

NEFT / RTGS CHALLAN for Ad-HOC CAMPA

Date : 11-04-2022

Agency Name.	EXECUTIVE ENGINEER ROAD AND BUILDING DIVISION JHARSUGDA
Application No.	6152400294
State Code.	OR
Address.	JHARSUGUDA PWD OFFICE Jharsuguda
Amount(in Rs)	4045099/-

Amount in Words :Forty Lakh Forty-Five Thousand and Ninety-Nine Rupees Only

NEFT/RTGS to be made as per following details;

Beneficiary Name:	ORRISA CAMPA
Pay to Account No.	CAMPAOR6152400294
Bank Name & Address:	Union Bank of India Branch Address : 52, Sunder Nagar New Delhi, Pin 110003
IFSC Code:	UBIN0996335

- This Challan is strictly to be used for making payment to CAMPA by NEFT/RTGS only

BANK COPY

NEFT / RTGS CHALLAN for Ad-HOC CAMPA

Date : 11-04-2022

Agency Name.	EXECUTIVE ENGINEER ROAD AND BUILDING DIVISION JHARSUGDA
Application No.	6152400294
State Code.	OR
Address:	JHARSUGUDA PWD OFFICE Jharsuguda
Amount(in Rs)	4045099/-

Amount in Words :Forty Lakh Forty-Five Thousand and Ninety-Nine Rupees Only

NEFT/RTGS to be made as per following details;



Beneficiary Name:	ORRISA CAMPA
Pay to Account No.	CAMPAOR6152400294
Bank Name & Address:	Union Bank of India Branch Address : 52, Sunder Nagar New Delhi, Pin 110003
IFSC Code:	UBIN0996335

- This Challan is strictly to be used for making payment to CAMPA by NEFT/RTGS only

After making successful payment, User Agencies may send a line of confirmation through Email: ubicampa@unionbankofindia.com

Ym
20.10.23
Superintending Engineer
Jharsuguda (R & B) Division

Online payment history made by User Agency under CAMPA

Application No (New)	Date of IN-PRINCIPLE	Amount to be Paid/ Amount Paid (in Rs.)	Payment Status	Payment Detail
6152400039	17 Mar 2022	CA: 207100 PCA: 0 Safety Zone: 0 NPV: 0 0: 0 0: 0 0: 0 Total: 207100		Fund Demand Generated by Medical Officer On Bank Name Mode of Payment Challan Generated On Transaction Date
6152400034	17 Mar 2022	CA: 4045095 PCA: 0 Safety Zone: 0 NPV: 251295 HIL: 0 HIL: 0 HIL: 0 Total: 4045095		Fund Demand Generated by Medical Officer On Bank Name Mode of Payment Challan Generated On Transaction Date








Ministry of Environment, Forest and Climate Change, Government of India
 Transparency Policy | Accessibility Statement | Disclaimer | Contact Us

For any Technical support, Please Contact

Date: 20-10-22
 Superintending Engineer
 Bharsuguda (R & B) Division


 Divisional Forest Officer
 Bharsuguda Forest Division

Application No	Application No (New)	Date of IN-PRINCIPLE	Amount to be Paid/Amount Paid (in Rs.)				Payment Status	Payment Details	
425240020039	4252400039	17 Mar 2022	CA:	217100	Add CA:	0		Forest Department Verified by	17 Mar 2022
			PCA:	0	CAT:	0		Resident Officer On	17 Mar 2022
			Safety Zone:	0	Add PA:	0		Bank Name	17 Mar 2022
			NPV:	0		0		Mode of Payment	17 Mar 2022
			D:	0		0		Charities Government Of	17 Mar 2022
			D:	0		0		Transaction Date	17 Mar 2022
			Total:	217100					
425240020034	4252400294	17 Mar 2022	CA:	1112800	Add CA:	0		Forest Department Verified by	17 Mar 2022
			PCA:	0	CAT:	0		Resident Officer On	17 Mar 2022
			Safety Zone:	0	Add PA:	0		Bank Name	17 Mar 2022
			NPV:	2111295		0		Mode of Payment	17 Mar 2022
			D:	0		0		Charities Government Of	17 Mar 2022
			D:	0		0		Transaction Date	17 Mar 2022
			Total:	4245095					



Schedule I Form No.39-A

ଖତିୟାନ

ମୌଜା : ବେଲପାଲୀ
ଥାନା : ବ୍ରହ୍ମପୁର
ଥାନା ନମ୍ବର : 10

ତହସିଲ : ଲକ୍ଷ୍ମୀପୁର
ତହସିଲ ନମ୍ବର : 132
ଜିଲ୍ଲା : ଖାରସଗୁଡ଼ା

ଜମିଦାରଙ୍କ ନାମ ଓ ଖେଡ଼ାତ ବା ଖତିୟାନର କ୍ରମିକ ନମ୍ବର	ଓଡ଼ିଶା ସରକାର ।
୧) ଖତିୟାନର କ୍ରମିକ ନଂ	1261/6934



୨) ପ୍ରକାର ନାମ, ପିତାର ନାମ, ଜାତି ଓ ବାସସ୍ଥାନ	ଜଙ୍ଗଲ ଓ ପରିବେଶ ବିଭାଗ, ଓଡ଼ିଶା ସରକାର ।
--	--------------------------------------

କ୍ରମ	ବିଭାଗ	କ୍ରମ	ବିଭାଗ	କ୍ରମ	ବିଭାଗ	କ୍ରମ	ବିଭାଗ
୪) ଦେୟ	ଜମିଦାର	ଖଜଣା	ସେସ	ନିଷ୍କାର ସେସ ଓ ଅନ୍ୟାନ୍ୟ ସେସ ଯଦି କିଛି ଥାଏ	ମୋଟ	୫) କ୍ରମବର୍ଦ୍ଧନଶୀଳ ଖଜଣାର ବିବରଣୀ	
		0.00	0.00	0.00	0.00		

୬) ବିଶେଷ ଅନୁସଙ୍ଗ ଯଦି କିଛି ଥାଏ	Alienation କେସ ନଂ.30/2022 ତା.06.01.23 ମତେ ଖାତା ନଂ 1267,1269 ରୁ ଆସି ବିଭାଗୀୟ ସବୁ ରେ ଦରଜ କରାଗଲା ।
----------------------------------	---

BLANK SPACE FOR STAMPING

ଅନ୍ତିମ ପ୍ରକାଶନ ତାରିଖ : 03/11/1982
ଖଜଣା ଧାର୍ଯ୍ୟ ତାରିଖ :

[Signature]
Tahasildar
LAKHANPUR

ତାହାସିଲ ଦୂରର ବିଭାଗ ଦେଖ, ଓଡ଼ିଶା

13/01/2023

[Signature]
Superintending Engineer
Jharsuguda (R & B) Division

[Signature]
Divisional Forest Officer
Jharsuguda Forest Division

ଖାରବାର କ୍ରମିକ ନଂ : 1261/6934		ମୌଜା : ବେଲପାହାଡ଼		ରାଜସ୍ୱ			ବିଭା : ଖାରବୁଗୁଡ଼ା
ପୁର ନମ୍ବର ଓ ଚକର ନାମ	ଜିଲ୍ଲା ଓ ପୁରର ଖାଲଣା	ଜିଲ୍ଲାରେ ବିଭାଜିତ ବିବରଣୀ ଓ କୌଣସି	ଏକର	ଡି	ହେକ୍ଟର	ମାତ୍ରା	
୭	୮	୯	୧୦	୧୧	୧୨		
5254/20293	ବର ଜଙ୍ଗଲ		2	500	1.0117		
5200/20294	ପହାଳଜଙ୍ଗଲ		11	500	4.6539		
2 ପୁର			14	000	5.6656		

Rupendra
Tahasil
13/01/23
LAKHANPUR

ରାଷ୍ଟ୍ରୀୟ ସୂଚନା ବିଜ୍ଞାନ କେନ୍ଦ୍ର, ଓଡ଼ିଶା

13/01/2023

km
20.10.23
Superintending Engineer
Jharsuguda (R & B) Division

Obut
Divisional Forest Officer
Jharsuguda Forest Division

Annexure - D


GOVERNMENT OF ODISHA
FOREST, ENVIRONMENT & CLIMATE CHANGE DEPARTMENT

NOTIFICATION

Bhubaneswar, dated the

No.FE-DIV-FLD-0138-2021-
10F-(Cons)-77/2021

21274 /FE&CC, Date 10.10.23



In exercise of the powers conferred under Section-33 of the Odisha Forest Act, 1972 (Odisha Act 14 of 1972), the State Government do hereby declare that the following land situated in Village-Belpahar under Lakhanpur Tahasil of Jharsuguda District mutated and transferred in favour of Forest, Environment & Climate Change Department for raising Compensatory Afforestation thereon against the proposed diversion of 2.622 ha of forest land for construction of 4 lane carriage way road with service road of Belpahar bypass from 0/00 Km to 2/971 Km under Jharsuguda Forest Division in the District of Jharsuguda by the Executive Engineer (R&B) Division, Jharsuguda, Odisha vide Government of India, MoEF&CC, IRO, Bhubaneswar letter No.5-ORB479/2022-BHU, dt.17.03.2022 under Section-2 of the Forest (Conservation) Act, 1980, the limits of which are specified below and the area of which is 5.6656 Ha (14.000 Ac) shall be Protected Forest with effect from the date of issue of the Notification and shall be known as "Belpahar Protected Forest".

Forest Block:

Name of the Protected Forest	:	Belpahar		
		Patch-I	Patch-II	Total
Area in Ha	:	4.6539	1.0117	5.6656 Ha
Area in Acres	:	11.500	2.500	14.000 Ac
Name of the Village	:	Belpahar		
Name of the Police Station	:	Brajarajnagar		
Name of the Tahasil	:	Lakhanpur		
Name of the Sub-Division	:	Jharsuguda		
Name of the District	:	Jharsuguda		

Land Schedule:

Land Schedule:									
Village	Khata No.	Plot No.	Kissam	Total area in Acre	Boundary Description				Patch
					North	South	East	West	
Belpahar	1261/6934	5200/20294	Patra Jungle	11.500	Plot No. 5207, 5208	Plot No.5252 (village road)	Plot No. 5201, 5205	Plot No. 5202	I
		5254/20293	Bada Jungle	2.500	Plot No. 5252 (village road)	Plot No. 5254 (P)	Plot No. 5254 (P)	Plot No. 5253	II
Total				5.6656 ha or 14.000 ac					

By Order of the Governor

(Satyabrata Sahu)

Additional Chief Secretary to Government



FE-DIV-FLD-0138-2021/01/2023

P.T.O.

- 2 -
By e-mail: deputydirectorpp@rediffmail.com

Memo No. 21275 /FE&CC, Date 10.10.23

Copy with soft copy forwarded to the Director of Printing, Stationery and Publication, Odisha Cuttack for publication in an extra-ordinary issue of the Odisha Gazette and supply 10 copies of printed notification each to Forest, Environment & Climate Change Department/ Director of Land Records and Surveys, Odisha, Cuttack/ Collector, Jharsuguda/ Divisional Forest Officer, Jharsuguda Forest Division/ Tahasildar, Lakhanpur Tahasil, Dist.-Jharsuguda.

2. The Notification is statutory and may be assigned SRO number.

OSD-cum-Special Secretary to Government
Memo No. 21276 /FE&CC, Date 10.10.23

Copy forwarded to the Assistant Inspector General of Forests, Govt. of India, Ministry of Environment, Forest and Climate Change, (F.C. Division), Indira Paryavaran Bhawan, Jor Bagh Road, Aliganj, New Delhi-110003/ Deputy Director General of Forests (Central), Govt. of India, MoEF & CC, Integrated Regional Office, A/3, Chandrasekharpur, Bhubaneswar-23 for information and necessary action.

OSD-cum-Special Secretary to Government
Memo No. 21277 /FE&CC, Date 10.10.23

Copy forwarded to the Works Department/ Revenue & Disaster Management Department/ Rural Development Department/ Director of Land Records and Surveys, Odisha, Cuttack/ R.D.C. (N.D.) Sambalpur/ Collector, Jharsuguda/ Tahasildar, Lakhanpur Tahasil, Dist.- Jharsuguda for information and necessary action.

OSD-cum-Special Secretary to Government
Memo No. 21278 /FE&CC, Date 10.10.23

Copy forwarded to the Principal Chief Conservator of Forests & HoFF, Odisha/ Principal Chief Conservator of Forests (WL) & CWLW, Odisha/ Principal Chief Conservator of Forests (FD&NO, FC Act), O/o the PCCF, Odisha w.r.t. his letter No.18226, dt.08.09.2023/ Regional Chief Conservator of Forests, Sambalpur Circle/ Divisional Forest Officer, Jharsuguda Forest Division for information and necessary action.

OSD-cum-Special Secretary to Government
Memo No. 21279 /FE&CC, Date 10.10.23

Copy forwarded to the Head State Portal, IT Centre, Odisha Secretariat, Bhubaneswar/ OE (IT) Section, FE&CC Department w.r.t. this Department letter No.21646/F&E Dt. 22.11.2016/ 5 spare copies for G.F. for information and necessary action.

OSD-cum-Special Secretary to Government
Memo No. 21280 /FE&CC, Date 10.10.23

Copy forwarded to the Executive Engineer, (R&B) Division, Jharsuguda, Odisha Pin-768202 for information and necessary action.

OSD-cum-Special Secretary to Government


OPEN SERIES MAP
No. F44R13
 Scale 1:50,000

F44L12	F44L11	F45G4
F44R9	F44R13	F45A1
F44T13	F44R14	F45M2

भारतीय सर्वेक्षण विभाग
 SURVEY OF INDIA
 No. 100, NEW DELHI

- CONVENTIONAL SYMBOLS**
- Boundaries of States, Districts, and Subdivisions
 - Boundaries of Forest Reserves, Sanctuaries, and National Parks
 - Boundaries of Townships, Panchayats, and Villages
 - Boundaries of Railway Stations and Lines
 - Boundaries of Canals and Irrigation Systems
 - Boundaries of Waterfalls and Dams
 - Boundaries of Mines and Quarries
 - Boundaries of Forests and Woods
 - Boundaries of Cultivated Land
 - Boundaries of Barren Land
 - Boundaries of Water Bodies
 - Boundaries of Settlements
 - Boundaries of Roads and Highways
 - Boundaries of Railways
 - Boundaries of Airports
 - Boundaries of Bridges
 - Boundaries of Tunnels
 - Boundaries of Dikes and Embankments
 - Boundaries of Forts and Military Installations
 - Boundaries of Churches and Temples
 - Boundaries of Mosques and Dargahs
 - Boundaries of Schools and Colleges
 - Boundaries of Hospitals and Dispensaries
 - Boundaries of Public Buildings
 - Boundaries of Industrial Areas
 - Boundaries of Parks and Gardens
 - Boundaries of Cemeteries
 - Boundaries of Public Squares
 - Boundaries of Markets
 - Boundaries of Fairs and Festivals
 - Boundaries of Sports Grounds
 - Boundaries of Amusement Parks
 - Boundaries of Zoos and Botanical Gardens
 - Boundaries of Museums and Libraries
 - Boundaries of Research Institutes
 - Boundaries of Government Offices
 - Boundaries of Private Offices
 - Boundaries of Banks and Post Offices
 - Boundaries of Telephone Exchanges
 - Boundaries of Electric Power Stations
 - Boundaries of Water Treatment Plants
 - Boundaries of Sewage Treatment Plants
 - Boundaries of Landfills and Incinerators
 - Boundaries of Airports and Airfields
 - Boundaries of Helipads
 - Boundaries of Air Traffic Control Towers
 - Boundaries of Radar Stations
 - Boundaries of Weather Stations
 - Boundaries of Seismological Stations
 - Boundaries of Meteorological Stations
 - Boundaries of Hydrological Stations
 - Boundaries of Geological Stations
 - Boundaries of Archaeological Sites
 - Boundaries of Historical Monuments
 - Boundaries of Ancient Ruins
 - Boundaries of Fortifications
 - Boundaries of Military Installations
 - Boundaries of Naval Installations
 - Boundaries of Air Force Bases
 - Boundaries of Army Bases
 - Boundaries of Airports and Airfields
 - Boundaries of Helipads
 - Boundaries of Air Traffic Control Towers
 - Boundaries of Radar Stations
 - Boundaries of Weather Stations
 - Boundaries of Seismological Stations
 - Boundaries of Meteorological Stations
 - Boundaries of Hydrological Stations
 - Boundaries of Geological Stations
 - Boundaries of Archaeological Sites
 - Boundaries of Historical Monuments
 - Boundaries of Ancient Ruins
 - Boundaries of Fortifications
 - Boundaries of Military Installations
 - Boundaries of Naval Installations
 - Boundaries of Air Force Bases

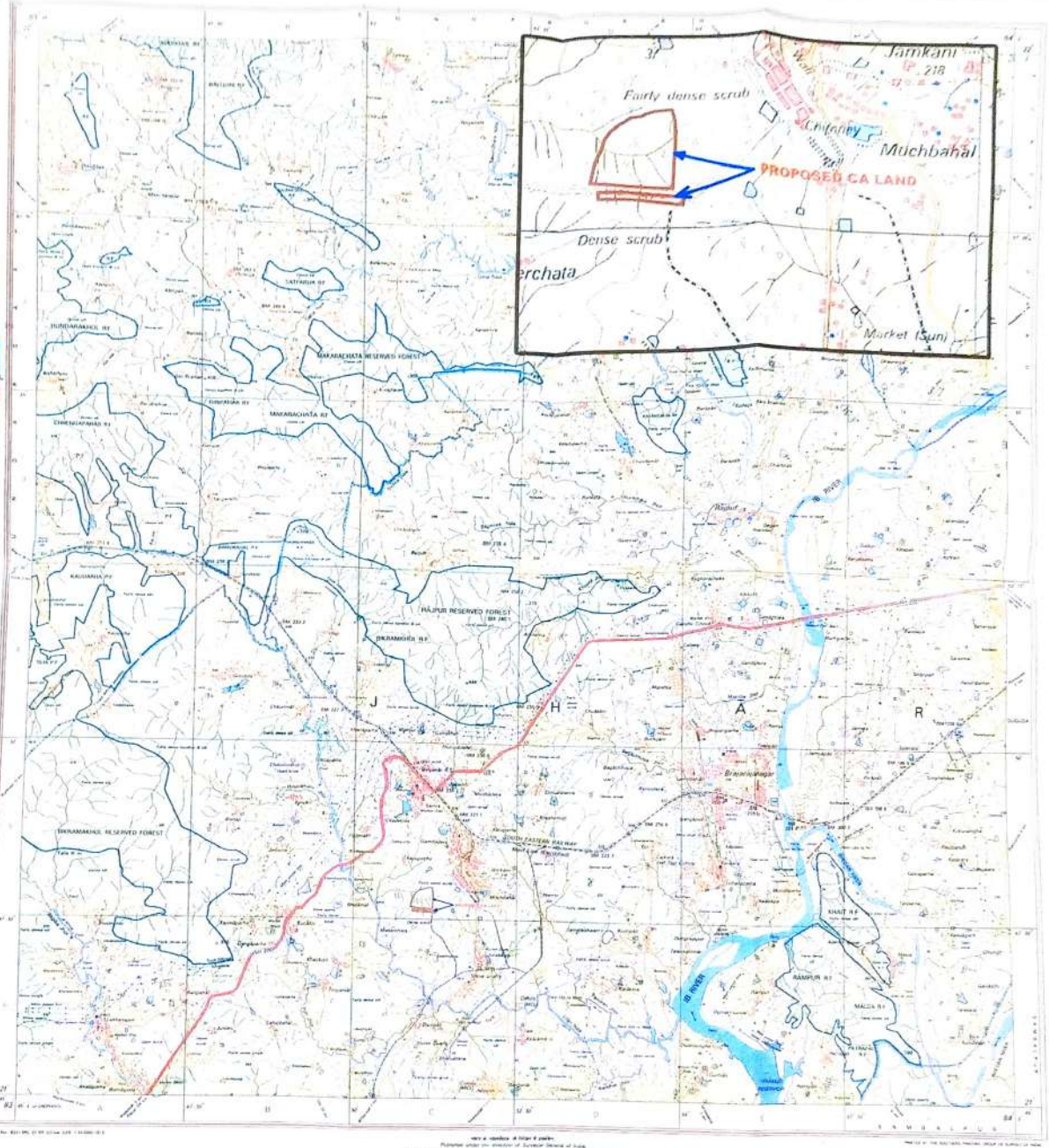
INSURANCES
 Life, Fire, Marine, etc.

NOTE
 This map is a reproduction of the original map and is not a substitute for the original map. It is intended for general reference only and should not be used for legal purposes. The map is subject to change without notice. The map is not to be used for navigation. The map is not to be used for military purposes. The map is not to be used for political purposes. The map is not to be used for religious purposes. The map is not to be used for commercial purposes. The map is not to be used for any other purpose.

COMPILED BY
 Survey of India

TAHASILDAR
 LAHNAHUR
 Scale 1:50,000

Superintending Engineer
 Jammu & Kashmir
 Jammu & Kashmir
 Jammu & Kashmir



This map is a reproduction of the original map and is not a substitute for the original map. It is intended for general reference only and should not be used for legal purposes. The map is subject to change without notice. The map is not to be used for navigation. The map is not to be used for military purposes. The map is not to be used for political purposes. The map is not to be used for religious purposes. The map is not to be used for commercial purposes. The map is not to be used for any other purpose.



Annexure - A

193

ଜଙ୍ଗଲ, ପରିବେଶ ଓ ଜଳ ବାୟୁ ପରିବର୍ତ୍ତନ ବିଭାଗ, ଓଡ଼ିଶା ସରକାର
 ଖଣ୍ଡଗିରି ବନାୟକାଂଶଳ କାର୍ଯ୍ୟାଳୟ ଖାରସୁଗୁଡ଼ା ବନଖଣ୍ଡ ।
 ଉପନାମ:- dfo.jharsuguda@odisha.gov.in, ଦୂର ଭାଷ/ ପ୍ରା. ନଂ-୦୭୭୪୫-୨୯୫୦୪୦ ।

No. 1884 /4F/FCA (Misc.),
 Dated Jharsuguda the 02nd April 2022.

To,

The Executive Engineer,
 Jharsuguda (R&B) Division.

Sub: - Diversion of 2.622 ha. of forest land for construction of 4-lane carriageway road with service road of Belpahar bypass from 0/00 Km to 2/971 km under Jharsuguda Forest Division in the District of Jharsuguda by the Executive Engineer, (R&B) Division, Jharsuguda, Odisha.


Ref: - (i) Stage-I/ in principle approval Order No.5-ORB479/2022-BHU dt.17.03.2022 of the Ministry of Environment, Forests and Climate Change, IRO, Bhubaneswar, Govt. of India.
 (ii) Letter No.6087/F&E, dt.29.03.2022 of the OSD-cum- Special Secy. to Govt., Govt. of Odisha, F,E & CC Department.
 (iii) Memo No.7678/9F(Road)-388/2021 dt.02.04.2022 of the Chief Conservator of Forests, Forest Diversion & Nodal Officer, FC Act.

Sir,

With reference to the letters cited above on the captioned subject, this is to inform you that the Chief Conservator of Forests, Forest Diversion & Nodal Officer, FC Act has been technically approved the Compensatory Afforestation Scheme over an area 5.664 ha. of revenue degraded forest land identified in Village Belpahar under Lakhanpur Tahasil of Jharsuguda District with a total financial outlay of **Rs.15,33,800.00** in lieu of diversion of 2.622 ha. of forest land for construction of 4-lane carriageway road with service road of Belpahar bypass from 0/00 Km to 2/971 km under Jharsuguda Forest Division in the District of Jharsuguda by the Executive Engineer, (R&B) Division, Jharsuguda, Odisha. In this regard, you are requested to deposit of amount **Rs.15,33,800.00 (Rupees Fifteen Lakhs Thirty Three Thousand Eight Hundred)** only towards the cost of CA in the Ad-hoc CAMPA Account of Odisha maintained by Govt. of India through "E" Payment by using the Web Portal of Ministry of Environment & Forests (CAMPA) to fulfil condition No.2.A (v) of the Stage- I approval order. The evidence of depositing the amount may be forwarded to the undersigned for further needful action at this end.


Encl: As above.

Yours faithfully,


 Divisional Forest Officer,
 Jharsuguda Forest Division.

Memo No. 1885 /Dated. 02.04.2022.

Copy forwarded to the Chief Conservator of Forests, Forest Diversion & Nodal Officer, FC Act/ Regional Chief Conservator of Forests, Sambalpur for favour of kind information and necessary action.


 Divisional Forest Officer,
 Jharsuguda Forest Division.

Annexure - G



OFFICE OF THE PRINCIPAL CHIEF CONSERVATOR OF FORESTS & HoFF, ODISHA
BHUBANESWAR

Memo No. 7678 /9F(Road)-388/2021
Dated, BHSR, the 02 April, 2022

To

The Divisional Forest Officer,
Jharsuguda Forest Division

Sub: Diversion of 2.622 ha of forest land for construction of 4-Lane carriageway road with service road of Belpahar bypass from 0/000 to 2/971 Km under Jharsuguda Forest Division in the District of Jharsuguda by Executive Engineer (R&B) Division, Jharsuguda, Odisha

In reference to above cited subject, it is to inform you that the financial outlay for CA scheme over an area of 5.664 ha of Revenue Degraded forest land identified in village Belpahar under Lakhanpur Tahasil of your Forest Division pertaining to above project amounting to Rs.15,33,800/- (Rupees Fifteen lakhs thirty three thousand eight hundred) only has been approved by CCF (FD & NO, FC Act) at the wage rate of Rs.315/- per Man day with 10 years maintenance.

The approved financial outlay of the above CA Scheme pertaining to said project is enclosed herewith for information and necessary action.

Encl: As above

Memo No. 7679 Dt. 02.04.2022
Chief Conservator of Forests
Forest Diversion & Nodal Officer, F.C. Act

Copy forwarded to the Regional Chief Conservator of Forests, Sambalpur Circle for information & necessary action.

Chief Conservator of Forests
Forest Diversion & Nodal Officer, F.C. Act

Memo No. 7680 Dt. 02.04.2022
Copy forwarded to the Executive Engineer, R&B Division, Jharsuguda for information and necessary action.

Chief Conservator of Forests
Forest Diversion & Nodal Officer, F.C. Act


Financial outlay for Compensatory Afforestation Scheme over an area of 5.644 ha of Revenue Degraded forest land identified in Villages Belpahar under Lakhanpur Tahasil of Bharsuguda Forest Division against 2.622 ha of forest land to be diverted for construction of 4 lane carriage way with service road of Belpahar By-pass under MCL fund

(Wage Rate @ Rs.315/- per MD)

Sl. No.	Description	Amount (Rs.)
1.	Cost of Block Plantation @ 1000 plants per ha with 18 months old seedling over 5.644 ha @ Rs.1,96,914.90 per ha with provision of vegetative fencing with 10 years maintenance	11,11,322.00
2.	15% of total plantation cost towards BPA/ Incentive to VSS including Monitoring & Evaluation	1,66,702.00
	Total	12,78,024.00
3.	Add Escalation Cost (20%)	2,55,619.00
	Total	15,33,643.00
		Or rounded off to
		15,33,800.00

(Rupees Fifteen lakhs thirty three thousand eight hundred) only

Approved


Chief Conservator of Forests
Forest Diversion & Nodal Officer, FC Act

Chief Conservator of Forests
Forest Diversion & Nodal Officer, FC Act


Financial outlay for Compensatory Afforestation Scheme over an area of 5.664 ha of Revenue Degraded forest land identified in Village Belpahar under Lakhanpur Tahasil of Jharsuguda Forest Division against 2.622 ha of forest land to be diverted for construction of 4 lane carriage way with service road of Belpahar By-pass under MCL fund

(Wage Rate @ Rs.315/- per MD)

Sl. No.	Description	Amount (Rs.)
1.	Cost of Block Plantation @ 1000 plants per ha with 18 months old seedling over 5.644 ha @ Rs.1,96,914.90 per ha with provision of vegetative fencing with 10 years maintenance	11,11,388.00
2.	15% of total plantation cost towards EPA/ Incentive to VSS including Monitoring & Evaluation	1,66,708.00
	Total	12,78,096.00
3.	Add Escalation Cost (20%)	2,55,619.00
	Total	15,33,715.00 Or rounded off to 15,33,800.00

(Rupees Fifteen lakhs thirty three thousand eight hundred) only

Approved


Chief Conservator of Forests
Forest Diversion & Nodal Officer, FC Act

Chief Conservator of Forests
Forest Diversion & Nodal Officer, FC Act.

ANNEXURE-III

Annexure - H ~

Pay: ORRISA CAMPA

(Name of the beneficiary)

Rupees: Forty Lakh Forty Five Thousand Ninety) (4045099 }

Account No: 150826152400294

IFS Code: UBIN0903710

MICR No: 0000

By: E-KUBER

EXECUTIVE ENGINEER R AND B DIVISION,

Superintending Engineer
Jharsuguda (R & B) Division.

Divisional Forest Officer
Jharsuguda Forest Division



Government of Orissa
Directorate of Transactions and Inspection
Treasury and Account Bhawan, Unit III, Bhubaneswar, Orissa

Division Wise Cheque Status Details

Divisional Code & Designation		1240	WOR001	EXECUTIVE ENGINEER R AND B DIVISION, JHARSUGUDA					
Treasury Code & Name		1401	Jharsuguda District Treasury						
Cheque Issue Id	Issue date	Approve date/ Payee Name	Cheque Number	Booking Type	Cheque Type	Cheque Amount	Unadjusted Amount	Allotment Adjusted Status	Cheque Status / Remarks
10	11/04/2022	11/04/2022	14804	Works	Third party	17052	0	Unadjusted	Approved
11	11/04/2022	11/04/2022	14805	Works	Third party	4045009	0	Unadjusted	Payment of supervision charges for staff qtr cardiac Approved
12	11/04/2022	11/04/2022	14806	Works	Third party	243139	0	Unadjusted	Payment of forest land for 4 lane carriage way Approved
13	11/04/2022	11/04/2022	14807	Works	Third party	425957	0	Unadjusted	Payment of work bill Approved
Divisional Wise Total :						4731847	0		
Grand Total :						4731847	0		

[Signature]
Divisional Forest Officer
Jharsuguda Forest Division

[Signature] 21/4/22
Superintendent Engineer
Jharsuguda (R & B) Division



ଜଙ୍ଗଲ, ପରିବେଶ ଓ ଜଳ ବାୟୁ ପରିବର୍ତ୍ତନ ବିଭାଗ, ଓଡ଼ିଶା ସରକାର

ଖଣ୍ଡଗିରି ଜାତୀୟ ଉଦ୍ୟାନର ଉପରାଜ୍ୟାଳୟ, ଖାରସୁଗୁଡ଼ା ବନଖଣ୍ଡ ।

ଇମେଲ୍ - dfo.jharsuguda@odisha.gov.in, ମୂଳ ଭାଷା/ ପ୍ରା. ନଂ-୦୭୭୪୫-୨୯୫୦୪୦ ।

No. ୫୦୭୬ /4F/FCA (Misc.),
Dated Jharsuguda the 14th Nov, 2022.

To,

The Executive Engineer,
(R&B) Division, Jharsuguda

Sub: Diversion of 2.622 ha. of forest land for construction of 4-lane carriageway road with service road of Belpahar bypass from 0/00 Km to 2/971 km under Jharsuguda Forest Division in the District of Jharsuguda by the Executive Engineer, (R&B) Division, Jharsuguda, Odisha.

Ref:- (i) Memo No.22737 dt.09.11.2022 of the Principal Chief Conservator of Forest, Forest Diversion & Nodal Officer, FC Act.
(ii) This Office Letter No.1884 dt.02.04.2022.


Sir,

With reference to the letters cited above on the captioned subject, this is to inform you that the revised financial outlay of Rs.17,40,900.00 as the wage rate has been revised from @ 315.00 to @ 333.00 per/ MD of the Compensatory Afforestation Scheme over 5.664 ha of revenue forest land identified in village Belpahar under Lakhanpur Tahasil of Jharsuguda District. The calculation of differential cost of Compensatory Afforestation Scheme as detailed below:

Name of the Item.	Total cost already deposited as the wage rate of Rs. 315/- Per/MD.	Differential cost to be deposit as the wage rate of Rs. 333/- Per/MD.
1	2	3
Cost of Compensatory Afforestation	15,33,800.00	2,07,100.00
Total:	15,33,800.00	2,07,100.00


Hence, you are requested to deposit of amount Rs.207100.00 (Rupees Two Lakh Seven Thousand One Hundred) only towards the differential cost of CA in the State CAMPA fund through e-portal. The evidence of depositing the amount may be forwarded to the undersigned for further needful action at this end.

Yours faithfully,


Divisional Forest Officer,
Jharsuguda Forest Division.

Memo No. ୫୦୭୭^{୧୨} dt. 14.11.2022.

Copy forwarded to the Principal Chief Conservator of Forest, Forest Diversion & Nodal Officer, FC Act./ Regional Chief Conservator of Forests, Sambalpur for favour of kind information and necessary action.


Divisional Forest Officer,
Jharsuguda Forest Division



Annexure - J

STATE FOREST HEADQUARTERS, ODISHA
OFFICE OF THE PRINCIPAL CHIEF CONSERVATOR OF FORESTS & HoFF
PLOT NO. GD-2/12, ARANYA BHAWAN, CHANDRASEKHARPUR
BHUBANESWAR-751023

E-mail:- nodal.pccfhofo@odisha.gov.in / nodal.pccfodisha@gmail.com

Memo No. 22735-91 (L1) 381 2018

Dated, Bhubaneswar the 06th November 2017

To

The Divisional Forest Officer
Jharsuguda Forest Division

Subj: Diversion of 2.622 ha of forest land for construction of 4-Lane carriageway road with service road of Belpahar bypass from 0/00 Km to 2/971 Km under Jharsuguda Forest Division in the District of Jharsuguda by Executive Engineer (R&B) Division, Jharsuguda, Odisha.

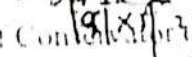
Re: This Office Memo No.7704 dt.02.04.2022

In inviting a reference to the subject cited above, the revised financial outlay for Compensatory Afforestation Scheme over an area of 5.664 ha of Revenue degraded forest land situated in village Belpahar under Lakhanpur Tahasil of your division pertaining to the above project has been approved by PCCF & HoFF, Odisha for Rs 17,40,900/- (Rupees seventeen lakhs forty thousand and nine hundred) only at prevailing wage rate of Rs 333/- per manday which is enclosed.

You are requested to raise demand on the user agency for payment of the differential amount through web portal of MoEF & CC and submit the deposit particulars of the amount paid.

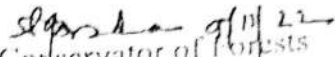
Further you are also requested to furnish the revised statement of funds towards compensatory levies deposited by the user agency in the prescribed CAMPA format duly signed by you along with updated Stage-I compliance.

End - Revised financial outlay


Principal Chief Conservator of Forests
Forest Division and Nodal Officer, FC Act

Memo No. 22736 Dt 09.11.2022

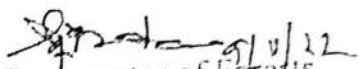
Copy forwarded to the RCCF, Sambalpur Circle for information & necessary action with reference to this office Memo No.7706 dt.02.04.2022.


Principal Chief Conservator of Forests
Forest Diversion and Nodal Officer, FC Act

Memo No. 22737 Dt 09.11.2022

Copy along with the revised financial outlay forwarded to the Executive Engineer (R&B) Division, Jharsuguda, Odisha-768202 for information & necessary action.

Encl - Revised financial outlay


Principal Chief Conservator of Forests
Forest Diversion and Nodal Officer, FC Act

2/6

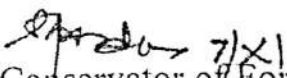
Financial outlay for Compensatory Afforestation Scheme over an area of 5.664 ha of Revenue Degraded forest land identified in Village Belpahar under Lakhanpur Tahasil of Jharsuguda Forest Division against 2.622 ha of forest land to be diverted for construction of 4 lane carriage way with service road of Belpahar By-pass under MCL fund

(Wage Rate @ Rs.333/- per MD)

Sl. No.	Description	Amount (Rs.)
1.	Cost of Block Plantation @ 1000 plants per ha with 18 months old seedling over 5.664 ha @ Rs.2,22,716.55 per ha with provision of vegetative fencing with 10 years maintenance	12,61,467.00
2.	15% of total plantation cost towards EPA/ Incentive to VSS including Monitoring & Evaluation	1,89,220.00
	Total	14,50,687.00
3.	Add Escalation Cost (20%)	2,90,137.00
	Total	17,40,824.00 Or rounded off to 17,40,900.00

(Rupees Seventeen lakhs forty thousand & nine hundred) only

Approved


Principal Chief Conservator of Forests
Forest Diversion & Nodal Officer, FC Act

Principal Chief Conservator of Forests
(Forest Diversion & Nodal Officer FC Act)
O/n. the P.C.C.F Odisha, Bhubaneswar



E-mail ID: eepwdjsr2014@gmail.com
Telephone: 06645 211242,
Kalimandir Road, Jharsuguda, 768202

OFFICE OF THE SUPERINTENDING ENGINEER, JHARSUGUDA(R&B) DIVISION

No. 1111 //DT. 23.12.2022 //

To,

The Divisional Forest Officer
Jharsuguda.

Sub: - Diversion of 2.622 ha. of forest land for construction of 4-lane carriage way road with service road of Belpahar bypass from 0/00 km to 2/971 km under Jharsuguda Forest Division in the District of Jharsuguda by the Executive Engineer (R&B) Division, Jharsuguda, Odisha.


Ref: - vide your good office letter no.6076/4F/FCA (Misc.) dt.14.11.2022.

Sir,

With reference to the letter cited above subject. The revised differential cost compensatory afforestation scheme taking wages a rate of Rs.333.00 per/MD which comes to Rs.2,07,100.00 (Rupees Two lakhs Seven Thousand and One Hundred only) has been deposited towards the state CAMPA through cheque transfer **RTGS vide UTR no.SBINR52022122322316967-81417 ORRISA CAMPA on dt.23.12.2022.** Which may kindly be acknowledged.

This is for favour of your kind information and necessary action.

Yours faithfully,


Superintending Engineer,
Jharsuguda (R&B) Division

23 Dec 2022	23 Dec 2022	BY TRANSFER-NEFT*RBISO GOODEP*RB 13572202320 470*ODISHA STATE TRE-	TRANSFER FROM 31999630443 09 /	4430	2,07,100.00 2,57,134.00
23 Dec 2022	23 Dec 2022	CHQ TRANSFER-RTGS UTR NO: SBINR52022 12232231696 7-81417 ORISSA CAMPA	/81417 ORISSA CAMPA	238 2,07,100.00	50,034.00

17/12/2023
Divisional Account Officer, Grade-1
Jharsuguda (R&B) Division

Handwritten signature
Divisional Forest Officer
Jharsuguda Forest Division

Handwritten signature
Superintending Engineer
Jharsuguda Forest Division

AGENCY COPY

NEFT / RTGS CHALLAN for Ad-HOC CAMPA

Date : 07-12-2022

Agency Name.	EXECUTIVE ENGINEER ROAD AND BUILDING DIVISION JHARSUGUDA
Application No.	6152400039
State Code.	OR
Address.	JHARSUGUDA PWD OFFICE Jharsuguda
Amount(in Rs)	207100/-

Amount in Words :Two Lakh Seven Thousand One Hundred Rupees Only

NEFT/RTGS to be made as per following details;

Beneficiary Name:	ORRISA CAMPA
Pay to Account No.	CAMPAOR6152400039
Bank Name & Address:	Union Bank of India Branch Address : 52, Sunder Nagar New Delhi, Pin 110003
IFSC Code:	UBIN0996335

- This Challan is strictly to be used for making payment to CAMPA by NEFT/RTGS only

BANK COPY

NEFT / RTGS CHALLAN for Ad-HOC CAMPA

Date : 07-12-2022

Agency Name.	EXECUTIVE ENGINEER ROAD AND BUILDING DIVISION JHARSUGUDA
Application No.	6152400039
State Code.	OR
Address:	JHARSUGUDA PWD OFFICE Jharsuguda
Amount(in Rs)	207100/-

Amount in Words :Two Lakh Seven Thousand One Hundred Rupees Only

NEFT/RTGS to be made as per following details;

Beneficiary Name:	ORRISA CAMPA
Pay to Account No.	CAMPAOR6152400039
Bank Name & Address:	Union Bank of India Branch Address : 52, Sunder Nagar New Delhi, Pin 110003
IFSC Code:	UBIN0996335

- This Challan is strictly to be used for making payment to CAMPA by NEFT/RTGS only

After making successful payment, User Agencies may send a line of confirmation through Email: ubicampa@unionbankofindia.com

20.10.23
Superintending Engineer
Jharsuguda (R & B) Division



भारतीय स्टेट बैंक
STATE BANK OF INDIA

APPLICATION FOR : RTGS / NEFT

Branch : Jharsuguda (0238)

Date :

Received Rs.: 207100 =

From: Superintending Engineer
Jharsuguda Forest Division

by Cheque No.: 081417

Transfer for RTGS:

On: Union Bank of India

Bank: Mission Road, Bengaluru

Branch: 560027

Favouring: Orissa campa

Account No.: 150826152400039

IFSC Code: UBIIN0996335

Amount Rs.: 207100 =

Bank's Charges Rs.: -

Total Rs.: 207100 =

(Rupees two lakh seven thousand one hundred only.)

'SE

SBINR52022122322316967

Superintending Engineer
Jharsuguda (R & B) Division

Divisional Forest Officer
Jharsuguda Forest Division

Handwritten signature

ance - Only CRZ Clearance - My Proposals Forest Clearance - My Proposals Wildlife Clearance - Help -

Online payment history made by User Agency under CAMPA

Application No (New)	Date of IN-PRINCIPLE	Amount to be Paid/Amount Paid (in Rs.)				Payment Status	Payment Detail
6152400039	17 Mar 2022	CA: 207100.00 PCA: 0.00 Safety Zone: 0.00 NPV: 0.00 0: 0.00 0: 0.00 0: 0.00 Total: 207100.00	Addl CA: 0.00 CAT: 0.00 Addl PA: 0.00 0: 0.00	3/-	3/-	PAID	Fund Demanded Verified by Notified Officer On Bank Name Mode of Payment Challan Generated On Transaction Date
6152400294	17 Mar 2022	CA: 1533800.00 PCA: 0.00 Safety Zone: 2511299.00 NPV: 0.00 NIL: 0.00 NIL: 0.00 Total: 4045099.00	Addl CA: 0.00 CAT: 0.00 Addl PA: 0.00 NIL: 0.00	3/-	3/-	PAID	Fund Demanded Verified by Notified Officer On Bank Name Mode of Payment Challan Generated On Transaction Date

data.gov.in
Open Government Data (OGD) Platform India

india.gov.in
The national portal of India

myGov
eSolutions

Meity
Ministry of Electronics and Information Technology

PMINDIA
Prime Minister's Office

NIC
National Informatics Centre

For any technical support, Please

Ministry of Environment, Forest and Climate Change, Government of India
Hyperlinking Policy | Accessibility Statement | Disclaimer | Contact Us

Y. M. 20.10.22
Superintending Engineer
Jharsuguda (R & B) Division

Divisional Forest Officer
Jharsuguda Forest Division

ଓଡିଶା ବନ ଉନ୍ନୟନ ନିଗମା ଲିମିଟେଡ



(Formerly Orissa Forest Development Corporation Limited)

(A Government of Odisha Undertaking)

CIN-U02005OR1962SGC000446

OFFICE OF THE DIVISIONAL MANAGER, JHARSUGUDA(CKL) DIVISION

Jharsuguda, Odisha, PIN-768201, Tele/Fax-06645-270047

[Website: www.odishafdc.com E-mail ID: dmjharsuguda@gmail.com]Dated, Jharsuguda the No. 1172 /
6.5 May' 2022

To

The Executive Engineer,
R & B Division,
Jharsuguda

Sub: Deposit of working cost for felling & removal of 426 nos trees of R & B, Division,
Jharsuguda project.

Dear Sir,

The working cost for felling & removal of 426 nos trees for construction of 4 lane carriage way road with service road of Belpahar bypass of R & B, Division, Jharsuguda comes to **Rs.21,74,142/-** (Rupees Thirty-one lakhs seventy-four thousand One hundred Forty-two) only including GST @18% Rs.3,31,648.00 on estimated cost which has been approved by our General Manager, O.F.D.C. Ltd., Sambalpur(C) Zone vide letter No.981 Dt.06.05.2022.


Therefore we would request you to please deposit the said amount of **Rs.21,74,142/-** in shape of Bank Draft drawn on any Nationalised bank in favour of Divisional Manager, O.F.D.C. Ltd., Jharsuguda(C-KL) Division payable at Jharsuguda or through RTGS - IFS Code: UBIN0535401, A/C No:354001010025012 of Union Bank of India, Jharsuguda early, so as to enable us to take up the felling & removal of 426 nos. trees in time. Further, we would request you to kindly furnish a copy of your GST registration certificate for our reference & needful.

OFDC PAN: AAAC02573M

OFDC TAN: BBNO00152F

OFDC GSTIN: 21AAAC02573M3ZF

Yours faithfully,


Divisional Manager
Jharsuguda(C-KL) Division

Regd. Off:-A/84,Kharavel Nagar,Unit-III,Bhubaneswar-751001

Phone: 0674-2534086, Fax-0674-2535934

[website: www.odishafdc.com E-mail ID: general@odishafdc.com]

Annexure - M

ESTIMATE FOR FELLING & REMOVAL OF 426 NOS TREES FOR CONSTRUCTION OF 4-LANE CARRIAGE WAY ROAD WITH SERVICE ROAD OF BELPAHAR BYPASS FROM 0/00 KM TO 2/971 KM OF (R & B) DIVISION, JHARSUGUDA PROJECT

No of Trees Marked:

426 nos trees

REVENUE FOREST LAND - 426 NOS TREES

Name of the Sub-Division

Jharsuguda Sub-Division

Estimated Out turn:

Round Timber -

Nil

Round Firewood- 2 stacks of (12'x3'x3') Size

YEAR:

2022-23

ESTIMATE OF EXPENDITURE				
Sl No.	Particulars			Amount
1	Felling of Trees:			
	Girth Class	No. of trees	Rate per Trees	Amount
A	Trees under 30 cm girth	0	163.00	-
B	Trees 30 cm to 59 cm	147	325.00	47,775.00
C	Trees 60 cm to 89 cm	161	825.00	1,32,825.00
D	Trees 90 cm to 119 cm	58	1,250.00	72,500.00
E	Trees 120 cm to 149 cm	35	2,250.00	78,750.00
F	Trees 150 cm to 179 cm	12	3,250.00	39,000.00
G	Trees 180 cm to 209 cm	5	4,125.00	20,625.00
H	Trees 210 cm to 239 cm	3	5,750.00	17,250.00
I	Trees 240 cm to 269 cm	3	8,250.00	24,750.00
J	Trees 270 cm to 299 cm	1	10,750.00	10,750.00
K	Trees 300 cm to 329 cm	0	11,875.00	-
L	Trees 330 cm to 359 cm	0	13,750.00	-
M	Trees 360 cm to 389 cm	0	14,375.00	-
N	Trees 390 cm to 419 cm	0	16,250.00	-
O	Trees 420 cm to 449 cm	0	18,750.00	-
P	Trees 450 cm to 559 cm	1	23,750.00	23,750.00
	TOTAL:	426		4,67,975.00
	Particulars	Quantity	Rate	Amount
2	Billeting & removal of uneconomical trees like Bara, Pipal, Palm etc. from stump site :			
A	Trees Under 120 Cm.	292	2,500.00	7,30,000.00
B	Trees Under 120 Cm. to 239 Cm	27	5,000.00	1,35,000.00
C	Trees Under 240 Cm. to 359 Cm.	-	7,500.00	-
D	Trees Under 360 Cm. & above	-	12,500.00	-
3	Conversion:			
A	Round Timber (Per cum)	0	960.00	-
B	Round firewood (Per stack)	2	960.00	1,920.00
4	Dragging & Stacking:			
A	Round Timber (Per cum)	0	600.00	-
B	Round firewood (Per stack)	2	480.00	960.00
5	Transport:			
A	Round Timber (Per cum)	0	2,000.00	-
B	Round firewood (Per stack)	2	2,000.00	4,000.00
6	Stacking of Round Timber/Firewood/Poles			
A	Round Timber (Per cum)	0	143.00	-
B	Round firewood (Per stack)	2	70.00	140.00
7	Contingency, like Labourer requirement, Purchase of tools, Hiring of vehicle, Camp Shed, First Aid, Provision of Drinking water, Passing & forwarding, Store & stationary, Watch & Ward etc.(10% on total working cost of Rs.13,39,995/-)			1,34,000.00
	Total:			14,73,995.00
8	Establishment Cost @ 25%:			3,68,499.00
	Total:			18,42,494.00
	GST(SGST)@9%			1,65,824.00
	GST(CGST)@9%			1,65,824.00
	Grand Total:			21,74,142.00

APPROVED

General Manager
O.F.D.C. Limited

Divisional Manager

Customer Copy

Odisha Forest Development Corporation Ltd



OFFICE OF THE DIVISIONAL MANAGER, JHARSUGUDA (GKL) DIVISION Jharsuguda,
Odisha, PIN-768201, Tele/Fax-06645-270047 [Website: www.odishaforest.com E-mail:
ID:dm.jharsuguda@odishaforest.com]

MONEY RECEIPT CUM RECEIPT VOUCHER

No: 132223000037

Date: 12-05-2022

Received with thanks from M/s. The Executive Engineer, (R & B) (Mobile Number: 9437639217, Pan card no: BBNJ00849C, GSTIN: 21BBNJ00849C1D5) of Jharsuguda, Odisha the sum of rupees 21,74,142.00 towards Working cost Rs.21,74,142/- for felling and removal for construction of 4 lane carriage way road with service road of Belpahar bypass of R & B, Division, Jharsuguda project. paid at Jharsuguda 426 not taxes.

Details Of Receipt

Mode	Instrument No.:	Instrument Date	Bank Name	Details of Branch	Amount
RTGS	--	07-05-2022		--	21,74,142.00
Total Amount Received:					Rs.21,74,142.00

Received Towards	Reference No.	Amount(In Rs.)
Working Cost	132223000037A	14,73,995.00
Establishment Cost	132223000037B	3,68,499.00
Tax (CGST)	132223000037C	1,65,824.00
Tax(SGST)	132223000037D	1,65,824.00
Total Amount Received:		Rs.21,74,142.00

(Twenty One Lakhs Seventy Four Thousands One Hundred and Forty Two Rupees)

RECEIVED
(SEAL)



329393

Received By
ANKADHAR BEHERA
(Divisional Manager)
(Jharsuguda Division)

Annexure-O

Full Title of the Project: Diversion of 2.622 ha. of forest land for construction of 4-lane carriageway road with service road of Belpahar bypass from 0/00 Km to 2/971 km under Jharsuguda Forest Division in the District of Jharsuguda by the Executive Engineer, (R&B) Division, Jharsuguda, Odisha.

File No: Proposal No. FP/OR/ROAD/52400/2020.

State Sl. No.: OR-08/2021 Dated 12.01.2021

UNDERTAKING AS PER CONDITION NO.2.A(viii)

I Sri Shashanka Sekhar Dash, Superintending Engineer, R&B Division, Jharsuguda do hereby undertake that **the compliance report of the Stage-I approval shall be uploaded on e-portal(<https://parivsesh.nic.in/>)**.

Place :Jharsuguda.

Dated 20.10.23

20.10.23
Superintending Engineer,
(R&B) Division, Jharsuguda
Jharsuguda (R & B) Division
Office Seal.....

Countersigned by,

Divisional Forest Officer,
Jharsuguda Forest Division.
Office Seal.....

FORM -II

(For projects other than linear Projects)

[Rule 6(3) (c) of Forest (Conservation) Rules 2003 as amended up to date]

Government of Odisha,

Office of District Collector, Jharsuguda.

No.....972.....Dated...6.08.2023

TO WHOMSOEVER IT, MAY CONCERN

In compliance of the Rule 6(3)(c) of the Forest (Conservation) Rules, 2003 [as amended vide the Forest (Conservation) Amendment Rules 2014; Forest (Conservation) second Amendment Rules 2014; and Forest (Conservation) Amendment Rules 2016] it is certified that 2.622 hectares of forest land proposed to be diverted in favour of Superintending Engineer Jharsuguda (R&B) Division for Construction of 4- Lane Carriageway road with service road of Belpahar Bypass from 0/00 Km to 2/971 Km under Jharsuguda Forest Division, in the district falls within the jurisdiction of village(s) Belpahar, Tahasil Lakhanpur under Jharsuguda Dist. It is further certified that:

- (a) the complete process for identification and settlement of rights under the FRA has been carried out for the entire 2.622 hectares of forest land proposed for diversion. A copy of records of all consultations and meetings of the Forest Rights Committee(s), Ward Sabha(s), is enclosed as attachment to attachment;
- (b) the diversion of forest land for facilities managed by the Government as required under section 3 (2) of the FRA, 2006 have been completed and the Gram Sabhas has given their consent to it;
- (c) the proposed area does not involve recognized rights of Primitive Tribal Groups and Pre-Agricultural Communities.

Encl: As above.



Signature

(Full name and official seal of the District Collector)
COLLECTOR
JHARSUGUDA



ପଞ୍ଚାୟତ ସମିତି କାର୍ଯ୍ୟାଳୟ, ଲକ୍ଷ୍ମୀପୁର
PANCHAYAT SAMITI OFFICE, LAKHANPUR
(ST & SC DEV. SECTION)

At:- Lakhanpur P.O:- Lakhanpur
District:- Jharsuguda, Odisha, Pin:-768219 E-mail: ort-lakhanpur@nic.in

1062
01.08.2023

Letter No:- 2543

Date:- 26.07.23

To,

The District welfare Officer,
Jharsuguda.

Sub: Submission of Joint enquiry report along with ward sabha resolution copy of Construction of 4 lane carriage road with service road of Belpahar Bypass from km 0/00 to 2/971 in the district of Jharsuguda.

Ref:- Letter No- 1142 dtd- 10.10.2022 of DWO, Jharsuguda

Sir,

With reference to the subject cited above, I am to submit herewith the Joint enquiry report along with ward sabha resolution copy of Construction of 4 lane carriage road with service road of Belpahar Bypass from km 0/00 to 2/971 in the district of Jharsuguda under Lakhanpur Block for favour of your information & necessary action.

Yours Faithfully,

Encl:- As above.

7
Block Development Officer,
Lakhanpur

Memo No:- 2544 / Date:- 26.07.23

Copy to the Forest Range Officer, Belpahar/ Tahasildar, Lakhanpur for information & necessary action.

7
Block Development Officer,
Lakhanpur 23/7/23


ବେଳପାହାର ମୌଜା ଖାତା ନଂ ୧୨୭୭ ର ଗୁଡ଼ ନଂ ୩୩୮୨, ୩୫୧୦, ୩୫୧୨, ୩୫୨୧/୭୨୫୭, ୫୧୯୪ ରୁ ଯଥା କ୍ରମେ
 ଏ ୦.୨୦୦ ଟି, ଏ ୦.୦୮୦ ଟି, ଏ ୧.୯୮୦ ଟି, ଏ ୦.୩୫୦ ଟି, ଏ ୧.୯୭୦ ଟି, ଗ୍ରାମ୍ୟ ଜଙ୍ଗଲ କ୍ଷେତ୍ର କମି ଓ ଖାତା ନଂ
 ୧୨୭୯ ର ଗୁଡ଼ ନଂ ୩୫୨୫, ୭୫୨୦୦, ରୁ ଯଥା କ୍ରମେ ଏ ୧.୭୦ ଟି, ଏ ୦.୩୦୦ ଟି ପତ୍ରା ଜଙ୍ଗଲ କ୍ଷେତ୍ର କମି ଉପରେ
 Construction of 4 lane carriage road with service road of Belpahar Bypass from km
 0/00 to 2/971 in the district of Jharsuguda ର ପ୍ରକଳ୍ପ ନିମିତ୍ତ ପ୍ରସ୍ତାବ ସଂପର୍କରେ:-


ବେଳପାହାର ମୌଜା ଖାତା ନଂ ୧୨୭୭ ର ଗୁଡ଼ ନଂ ୩୩୮୨, ୩୫୧୦, ୩୫୧୨, ୩୫୨୧/୭୨୫୭, ୫୧୯୪ ରୁ ଯଥା କ୍ରମେ
 ଏ ୦.୨୦୦ ଟି, ଏ ୦.୦୮୦ ଟି, ଏ ୧.୯୮୦ ଟି, ଏ ୦.୩୫୦ ଟି, ଏ ୧.୯୭୦ ଟି, ଗ୍ରାମ୍ୟ ଜଙ୍ଗଲ କ୍ଷେତ୍ର କମି ଓ ଖାତା ନଂ
 ୧୨୭୯ ର ଗୁଡ଼ ନଂ ୩୫୨୫, ୭୫୨୦୦, ରୁ ଯଥା କ୍ରମେ ଏ ୧.୭୦ ଟି, ଏ ୦.୩୦୦ ଟି ପତ୍ରା ଜଙ୍ଗଲ କ୍ଷେତ୍ର କମି ଉପରେ:-

୧) ଉକ୍ତ ପ୍ରସ୍ତାବିତ ଜମି ଉପରେ କୌଣସି ଆଦିନ ଅଧିକାରୀ ଶ୍ରେଣୀ କିମ୍ବା ପ୍ରାକ୍ କୃଷି ସମ୍ପ୍ରଦାୟ ଲୋକ ରହୁନାହାନ୍ତି ।

୨) ଉକ୍ତ ପ୍ରସ୍ତାବିତ ଜମି ଉପରେ କାହାରିକୁ ପତ୍ରା ଦିଆଯାଇ ନାହିଁ ।

୩) ସର୍ବୋପରି ଉକ୍ତ ଜମି ଉପରେ କୌଣସି ଆଦିନ ଅଧିକାରୀ ଶ୍ରେଣୀ କିମ୍ବା ପ୍ରାକ୍ କୃଷି ସମ୍ପ୍ରଦାୟ ଲୋକଙ୍କର କୌଣସି ଦାବି ନାହିଁ ।


 Welfare Extension Officer
 Lakhanpur


 Revenue Inspector
 Belpahar



 Forest Section Officer
 Belpahar



 Forest Range Officer
 Belpahar


 Tahasildar
 LAKHANPUR


 Block Development Officer
 Lakhanpur


 Executive Officer
 Belpahar Municipality


 Revenue Supervisor
 Lakhanpur
 REVENUE SUPERVISOR
 LAKHANPUR TAHSIL


 District Welfare Officer
 JHARSUGUDA

ଅଧ୍ୟାୟ ନଂ: ୨୩.୧୧.୨୨ ସମସ୍ତ ୧୧.୦୦ ଲକ୍ଷ ଟଙ୍କା ଗୋଟିଏ କୋଷାଳୀୟ ଗୋଟିଏ ଗୋଟିଏ
ଉତ୍କଳ ଥାନା, ଲକ୍ଷନପୁର ଙ୍କୁ ପରିସର ୧୦୦୮ ନଂ: ୧୭-୧୦-୨୨ ଥାନା
ଉତ୍କଳ ଥାନା ଗୋଟିଏ ୪-Lane Carriageway Road with Service
of Belpahar Bypass from ୦/୦୦ Km to ୨/୨୩ Km ଦୂରତାକୁ
ଫିଟିଙ୍ଗ ଥାନା ଉପରେ ଡ୍ରାଫ୍ଟ ୧୬୦୦ ଟଙ୍କା ମିଳିତ ଡ୍ରାଫ୍ଟମାନ ଗୋଟିଏ
କୋଷାଳୀୟ ଗୋଟିଏ ଥାନା ଗୋଟିଏ ଗୋଟିଏ ଗୋଟିଏ ଗୋଟିଏ ଗୋଟିଏ
ଅନୁଷ୍ଠାନ ଗୋଟିଏ । ଉକ୍ତ ଗୋଟିଏ ଗୋଟିଏ ଗୋଟିଏ ଗୋଟିଏ ଗୋଟିଏ
ଗୋଟିଏ ଗୋଟିଏ, ୧୧୦, ଲକ୍ଷନପୁର, ଗୋଟିଏ ଗୋଟିଏ ଗୋଟିଏ ଗୋଟିଏ
ଗୋଟିଏ ଗୋଟିଏ । ଗୋଟିଏ ଗୋଟିଏ ଗୋଟିଏ ଗୋଟିଏ ଗୋଟିଏ ଗୋଟିଏ
ଗୋଟିଏ ଗୋଟିଏ ।

ପ୍ରଶ୍ନ: ୧:-

ଗୋଷ୍ଠି ଉନ୍ନୟନ ଆୟକାରୀଙ୍କ ପରିସ୍ରା ସଂଚାରକୁ ଜିନୀଦ ପୁର
ସମାପ୍ତ ହୋଇ ଆଲୋଚନା କରାଗଲା ।

ପ୍ରଶ୍ନ:-୨:-

ଏହି ଆନ୍ଦୋଳନକୁ ଲୋକମାନେ ଏହିପ୍ରକାରରେ ଭାବିଛନ୍ତି ଯେ
ଆନ୍ତର୍ଜାତୀୟ ଭାବରେ କିମ୍ବା ପାଶ୍ଚାତ୍ୟ ଦଳମାନଙ୍କ ମାଧ୍ୟମରେ ଆନ୍ତର୍ଜାତୀୟ
ଦଳର ସହାୟତାରେ। ଏହି ଭାବରେ କୋଣସି ଆନ୍ତର୍ଜାତୀୟ ଭାବରେ
ପାଶ୍ଚାତ୍ୟ ଦଳମାନଙ୍କ ସହାୟତା (ଦେଖ) ଦିଆଯାଇନାହିଁ କିମ୍ବା
ଆନ୍ତର୍ଜାତୀୟ ଦଳମାନଙ୍କ ସହାୟତା ଦେଖାଯାଇ ନାହିଁ।

ଅଧ୍ୟକ୍ଷ ସଂଗ୍ରହ କରାଯାଇଥିବା ପ୍ରସ୍ତୁତି ଅନୁସୂଚିତ ଭାବେ
 ଉପରେ ଉପସ୍ଥାପନ ପ୍ରକାଶ୍ୟାଦ୍ୱାରା ଅଧ୍ୟକ୍ଷ କରାଗଲେ କାହାର କୌଣସି
 ଆପତ୍ତି/ଅଭିଯୋଗ ନାହିଁ ।

ପୋଷାକର ସ୍ୱାଦିତା ଓ ଅନ୍ୟାନ୍ୟ ଉପକରଣ ସହ ସୁସ୍ଥ ଶାଢ଼ୀ କରାଯାଏ

ଅନୁସନ୍ଧାନ ସମିତି/ସମିତି ମାନ୍ୟତା ପ୍ରାପ୍ତ

1 - Kiran Masai

2-9 22 5/8

Kiran Marai Bel
Councillor Ward No-18
Belpahar Municipality Rev

Forester
nagar Section

Revenue Inspector
Belpahar

ସହାବଳି

Executive Officer,
Municipality, Belpahar

Full Title of the Project: Diversion of 2.622 ha. of forest land for construction of 4-lane carriageway road with service road of Belpahar bypass from 0/00 Km to 2/971 km under Jharsuguda Forest Division in the District of Jharsuguda by the Executive Engineer, (R&B) Division, Jharsuguda, Odisha.

File No: Proposal No. FP/OR/ROAD/52400/2020.

State Sl. No.: OR-08/2021 Dated 12.01.2021

UNDERTAKING AS PER CONDITION NO.2.A(x)

I Sri Shashanka Sekhar Dash, Superintending Engineer, R&B Division, Jharsuguda do hereby undertake that the pillar posting work already been completed and DGPS co-ordinates have been inscribed with serial no. on the pillar has been mentioned .

Further, if damaged the pillar before Stage-II approval, we undertaking that the pillar repair or new installed in the same place.

Place :Jharsuguda.
Dated 20.10.22

20.10.22
Superintending Engineer,
(R&B) Division, Jharsuguda
Jharsuguda (R & B) Division
Office Seal

Countersigned by,

Hbest
Divisional Forest Officer,
Jharsuguda Forest Division.
Office Seal.....
Divisional Forest Officer
Jharsuguda Forest Division

Full Title of the Project: Diversion of 2.622 ha. of forest land for construction of 4-lane carriageway road with service road of Belpahar bypass from 0/00 Km to 2/971 km under Jharsuguda Forest Division in the District of Jharsuguda by the Executive Engineer, (R&B) Division, Jharsuguda, Odisha.

File No: Proposal No. FP/OR/ROAD/52400/2020.

State Sl. No.: OR-08/2021 Dated 12.01.2021

UNDERTAKING AS PER CONDITION NO. 2.B(i)

I Sri Shashanka Sekhar Dash, Superintending Engineer, R&B Division, Jharsuguda do hereby undertake that the legal status of 2.622 of forest land proposed for diversion shall remain unchanged.

Place :Jharsuguda.
Dated ..20.10.23.....

20.10.23
Superintending Engineer,
(R&B) Division, Jharsuguda
Office Seal.....
Jharsuguda (R & B) Division

Countersigned by,

Div
Divisional Forest Officer,
Jharsuguda Forest Division.
Office Seal
Divisional Forest Officer.....
Jharsuguda Forest Division


Full Title of the Project: Diversion of 2.622 ha. of forest land for construction of 4-lane carriageway road with service road of Belpahar bypass from 0/00 Km to 2/971 Km under Jharsuguda Forest Division in the District of Jharsuguda by the Executive Engineer, (R&B) Division, Jharsuguda, Odisha.

File No: Proposal No.FP/OR/ROAD/52400/2020

State Sl. No. : OR-08/2021 Date. 12.01.2021

UNDERTAKING(2.b-xvii)

I hereby undertake that the Compensatory Afforestation shall be raised over 5.664 ha of degraded revenue forest land identified in Plot No.5200 (P), Khata No.1269 (Anabadi) and Plot No.5254 (P), Khata No.1267 (Rakhita) of village Belpahar under Lakhanpur Tahasil of Jharsuguda District, after received of allotment from the higher authorities and maintained thereafter by the State Forest Department, at the cost of user agency. The species to be planted in the CA scheme shall be of native species (same species felled as far as possible) avoiding Teak and exotic species. At least 18 month old seedlings should be planted. Intensive monitoring of the plantation will be done and documented using Geo tagging so that the increase of canopy density and survival and growth of plantation can be evaluated at regular intervals.


Divisional Forest Officer,
Jharsuguda Forest Division.

Full Title of the Project: Diversion of 2.622 ha. of forest land for construction of 4-lane carriageway road with service road of Belpahar bypass from 0/00 Km to 2/971 km under Jharsuguda Forest Division in the District of Jharsuguda by the Executive Engineer, (R&B) Division, Jharsuguda, Odisha.

File No: Proposal No. FP/OR/ROAD/52400/2020.
State Sl. No.: OR-08/2021 Dated 12.01.2021

UNDERTAKING AS PER CONDITION NO.2.B(iii)

I Sri Shashanka Sekhar Dash, Superintending Engineer, R&B Division, Jharsuguda do hereby undertake that to pay the additional amount of NPV, if so determined, as per the final decision of the Hon'ble supreme court of India.

Place :Jharsuguda.

Dated 20.10.23

20.10.23
Superintending Engineer,
R&B Division, Jharsuguda
Office Seal.....

Countersigned by,

Divisional Forest Officer,
Jharsuguda Forest Division.
Divisional Forest Officer.....
Jharsuguda Forest Division

Full Title of the Project: Diversion of 2.622 ha. of forest land for construction of 4-lane carriageway road with service road of Belpahar bypass from 0/00 Km to 2/971 km under Jharsuguda Forest Division in the District of Jharsuguda by the Executive Engineer, (R&B) Division, Jharsuguda, Odisha.

File No: Proposal No. FP/OR/ROAD/52400/2020.

State Sl. No.: OR-08/2021 Dated 12.01.2021

UNDERTAKING AS PER CONDITION NO. 2.B(iv)

I Sri Shashanka Sekhar Dash, Superintending Engineer, R&B Division, Jharsuguda do hereby undertake that, will carry out road side plantation on both sides of road in the entire project area as per IRC norms.

Place :Jharsuguda.
Dated ..20.10.23.....

km
20 10 23
Superintending Engineer,
R&B Division, Jharsuguda
Jharsuguda (R & B) Division.
Office Seal.....

Countersigned by,

Hbwt
Divisional Forest Officer,
Jharsuguda Forest Division.
Divisional Forest Officer
Office Seal.....
Jharsuguda Forest Division

Full Title of the Project: Diversion of 2.622 ha. of forest land for construction of 4-lane carriageway road with service road of Belpahar bypass from 0/00 Km to 2/971 km under Jharsuguda Forest Division in the District of Jharsuguda by the Executive Engineer, (R&B) Division, Jharsuguda, Odisha.

File No: Proposal No. FP/OR/ROAD/52400/2020.

State Sl. No.: OR-08/2021 Dated 12.01.2021

UNDERTAKING AS PER CONDITION NO. 2.B(v)

I Sri Shashanka Sekhar Dash, Superintending Engineer, R&B Division, Jharsuguda do hereby undertake that, will use fly ash for the road construction and for filling up of void created due to soil borrows which will be followed by compaction and spreading of top soil over it as per Fly Ash Notification No. S.O. 254 (E) dated 25.01.2016.

Place :Jharsuguda.

Dated 20.10.23

Ym 20.10.23
Superintending Engineer,
R&B Division, Jharsuguda
Office Seal.....

Countersigned by,

Abelt
Divisional Forest Officer,
Jharsuguda Forest Division.
Divisional Forest Officer
Office Seal.....
Jharsuguda Forest Division

Full Title of the Project: Diversion of 2.622 ha. of forest land for construction of 4-lane carriageway road with service road of Belpahar bypass from 0/00 Km to 2/971 km under Jharsuguda Forest Division in the District of Jharsuguda by the Executive Engineer, (R&B) Division, Jharsuguda, Odisha.

File No: Proposal No. FP/OR/ROAD/52400/2020.

State Sl. No.: OR-08/2021 Dated 12.01.2021


UNDERTAKING AS PER CONDITION NO. 2.B(vi)


I Sri Shashanka Sekhar Dash, Superintending Engineer, R&B Division, Jharsuguda do hereby undertake that, we ensure that flanks of roads should be filled by transported soil and not with soil dug from the side of the roads.

Place :Jharsuguda.

Dated ..20.10.23.....

Countersigned by,


Divisional Forest Officer,
Jharsuguda Forest Division.
Office Seal.....
Jharsuguda Forest Division


Superintending Engineer,
R&B Division, Jharsuguda
Office Seal.....

Full Title of the Project: Diversion of 2.622 ha. of forest land for construction of 4-lane carriageway road with service road of Belpahar bypass from 0/00 Km to 2/971 km under Jharsuguda Forest Division in the District of Jharsuguda by the Executive Engineer, (R&B) Division, Jharsuguda, Odisha.

File No: Proposal No. FP/OR/ROAD/52400/2020.

State Sl. No.: OR-08/2021 Dated 12.01.2021


UNDERTAKING AS PER CONDITION NO. 2.B(vii)

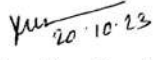
I Sri Shashanka Sekhar Dash, Superintending Engineer, R&B Division, Jharsuguda do hereby undertake that the designing of new culverts/bridges and redesigning the existing ones over the natural streams/ rivers/canals should be done in such a manner that it does not hamper the natural course of water, does not give rise to water-logging and does not hamper movement of wild animals including fishes & amphibians migration..

Place :Jharsuguda.

Dated ..20.10.23.....

Countersigned by,


Divisional Forest Officer,
Jharsuguda Forest Division.
Office Seal.....
Jharsuguda Forest Division


Superintending Engineer,
R&B Division, Jharsuguda
Office Seal.....
Jharsuguda (R & B) Division

Full Title of the Project: Diversion of 2.622 ha. of forest land for construction of 4-lane carriageway road with service road of Belpahar bypass from 0/00 Km to 2/971 km under Jharsuguda Forest Division in the District of Jharsuguda by the Executive Engineer, (R&B) Division, Jharsuguda, Odisha.

File No: Proposal No. FP/OR/ROAD/52400/2020.

State Sl. No.: OR-08/2021 Dated 12.01.2021

UNDERTAKING AS PER CONDITION NO. 2.B(viii)

I Sri Shashanka Sekhar Dash, Superintending Engineer, R&B Division, Jharsuguda do hereby undertake that, speed regulating signages will be erected along the road at regular intervals in the Protected Areas/Forest Areas.

Place :Jharsuguda.
Dated ...20.10.23.....

Ym 20.10.23
Superintending Engineer,
R&B Division, Jharsuguda
Jharsuguda (R & B) Division
Office Seal.....

Countersigned by,

Halt
Divisional Forest Officer,
Jharsuguda Forest Division.
Divisional Forest Officer
Jharsuguda Forest Division....

Full Title of the Project: Diversion of 2.622 ha. of forest land for construction of 4-lane carriageway road with service road of Belpahar bypass from 0/00 Km to 2/971 km under Jharsuguda Forest Division in the District of Jharsuguda by the Executive Engineer, (R&B) Division, Jharsuguda, Odisha.

File No: Proposal No. FP/OR/ROAD/52400/2020.

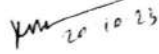
State Sl. No.: OR-08/2021 Dated 12.01.2021

UNDERTAKING AS PER CONDITION NO. 2.B(ix)


I Sri Shashanka Sekhar Dash, Superintending Engineer, R&B Division, Jharsuguda do hereby undertake that, the Environmental clearance is not required for the above project as per Environment (Protection) Act, 1986.

Place :Jharsuguda.

Dated ..20.10.23.....


Superintending Engineer,
R&B Division, Jharsuguda
Office Seal.....

Countersigned by,


Divisional Forest Officer,
Jharsuguda Forest Division.
Divisional Forest Officer.....
Jharsuguda Forest Division

Full Title of the Project: Diversion of 2.622 ha. of forest land for construction of 4-lane carriageway road with service road of Belpahar bypass from 0/00 Km to 2/971 km under Jharsuguda Forest Division in the District of Jharsuguda by the Executive Engineer, (R&B) Division, Jharsuguda, Odisha.

File No: Proposal No. FP/OR/ROAD/52400/2020.

State Sl. No.: OR-08/2021 Dated 12.01.2021

UNDERTAKING AS PER CONDITION NO. 2.B(x)

I Sri Shashanka Sekhar Dash, Superintending Engineer, R&B Division, Jharsuguda do hereby undertake that, no labour camp will be established on the forest land and the use agency shall provide fuels preferably alternate fuels to the labourers and the staff working at the site so as to avoid any damage and pressure on the nearby forest areas.

Place :Jharsuguda.
Dated 20.10.23

20.10.23
Superintending Engineer,
R&B Division, Jharsuguda
Office Seal.....

Countersigned by,

Abut
Divisional Forest Officer,
Jharsuguda Forest Division.
Office Seal.....
Divisional Forest Officer
Jharsuguda Forest Division

Full Title of the Project: Diversion of 2.622 ha, of forest land for construction of 4-lane carriageway road with service road of Belpahar bypass from 0/00 Km to 2/971 km under Jharsuguda Forest Division in the District of Jharsuguda by the Executive Engineer, (R&B) Division, Jharsuguda, Odisha.

File No: Proposal No. FP/OR/ROAD/52400/2020.

State Sl. No.: OR-08/2021 Dated 12.01.2021

UNDERTAKING AS PER CONDITION NO. 2.B(xi)

I Sri Shashanka Sekhar Dash, Superintending Engineer, R&B Division, Jharsuguda do hereby undertake that no additional or new path will be constructed inside the forest area for any activity related to the project work.

Place :Jharsuguda.
Dated 20.10.23

20.10.23
Superintending Engineer,
Jharsuguda (R & B) Division
Office Seal.....

Countersigned by,

Divisional Forest Officer,
Jharsuguda Forest Division.
Divisional Forest Officer
Office Seal
Jharsuguda Forest Division

Full Title of the Project: Diversion of 2.622 ha. of forest land for construction of 4-lane carriageway road with service road of Belpahar bypass from 0/00 Km to 2/971 km under Jharsuguda Forest Division in the District of Jharsuguda by the Executive Engineer, (R&B) Division, Jharsuguda, Odisha.

File No: Proposal No. FP/OR/ROAD/52400/2020.

State Sl. No.: OR-08/2021 Dated 12.01.2021

UNDERTAKING AS PER CONDITION NO. 2.B(xii)

I Sri Shashanka Sekhar Dash, Superintending Engineer, R&B Division, Jharsuguda do hereby undertake that, while executing works, shall not fell any tree or damage forest growth in the surrounding forest area in any manner..

Place :Jharsuguda.

Dated ...29.10.23.....

Ym 20.10.23
Superintending Engineer,
R&B Division, Jharsuguda
Office Seal.....

Countersigned by,

Halt
Divisional Forest Officer,
Jharsuguda Forest Division.
Divisional Forest Officer
Office Seal.....
Jharsuguda Forest Division

Full Title of the Project: Diversion of 2.622 ha. of forest land for construction of 4-lane carriageway road with service road of Belpahar bypass from 0/00 Km to 2/971 km under Jharsuguda Forest Division in the District of Jharsuguda by the Executive Engineer, (R&B) Division, Jharsuguda, Odisha.

File No: Proposal No. FP/OR/ROAD/52400/2020.

State Sl. No.: OR-08/2021 Dated 12.01.2021

UNDERTAKING AS PER CONDITION NO. 2.B(xiii)

I Sri Shashanka Sekhar Dash, Superintending Engineer, R&B Division, Jharsuguda do hereby undertake that the layout plan of the proposed forest land shall not be changed without the prior approval of Ministry of Environment, Forest & Climate Change.

Place :Jharsuguda.
Dated20.10.23.....

Ym 20.10.23
Superintending Engineer,
R & B Division, Jharsuguda
Office Seal.....

Countersigned by,

(Haut)
Divisional Forest Officer,
Jharsuguda Forest Division.
Office Seal.....
Divisional Forest Officer
Jharsuguda Forest Division

Full Title of the Project: Diversion of 2.622 ha. of forest land for construction of 4-lane carriageway road with service road of Belpahar bypass from 0/00 Km to 2/971 km under Jharsuguda Forest Division in the District of Jharsuguda by the Executive Engineer, (R&B) Division, Jharsuguda, Odisha.

File No: Proposal No. EP/OR/ROAD/52400/2020.

State Sl. No.: OR-08/2021 Dated 12.01.2021

UNDERTAKING AS PER CONDITION NO. 2.B(xiv)

I Sri Shashanka Sekhar Dash, Superintending Engineer, R&B Division, Jharsuguda do hereby undertake that the forest land shall not be used for any purpose other than that specified in the proposal.

Place :Jharsuguda.

Dated 26.10.23

26 10 23
Superintending Engineer,
Jharsuguda (R & B) Division
Office Seal.....

Countersigned by,

Divisional Forest Officer,
Jharsuguda Forest Division.
Divisional Forest Officer
Office Seal
Jharsuguda Forest Division

Full Title of the Project: Diversion of 2.622 ha. of forest land for construction of 4-lane carriageway road with service road of Belpahar bypass from 0/00 Km to 2/971 km under Jharsuguda Forest Division in the District of Jharsuguda by the Executive Engineer, (R&B) Division, Jharsuguda, Odisha.

File No: Proposal No. FP/OR/ROAD/52400/2020.

State Sl. No.: OR-08/2021 Dated 12.01.2021

UNDERTAKING AS PER CONDITION NO. 2.B(xv)

I Sri Shashanka Sekhar Dash, Superintending Engineer, R&B Division, Jharsuguda do hereby undertake that the forest land proposed to be diverted shall under no circumstances be transferred to any other user agency, department or person without the prior approval of Ministry of Environment, Forest & Climate Change.

Place :Jharsuguda.

Dated 20.10.23

20.10.23
Superintending Engineer,
R&B Division,
Jharsuguda
Office Seal.....

Countersigned by,

Hb
Divisional Forest Officer,
Jharsuguda Forest Division.
Office Seal
Jharsuguda Forest Division

Full Title of the Project: Diversion of 2.622 ha. of forest land for construction of 4-lane carriageway road with service road of Belpahar bypass from 0/00 Km to 2/971 Km under Jharsuguda Forest Division in the District of Jharsuguda by the Executive Engineer, (R&B) Division, Jharsuguda, Odisha.

File No:


Proposal No.FP/OR/ROAD/52400/2020

State Sl. No. :

OR-08/2021 Date. 12.01.2021

UNDERTAKING(2.b-ii)

I hereby undertake that the DFO, Jharsuguda as well as local field official will monitor & take necessary mitigative measures to ensure as there is no adverse impact on the forest in the surrounding areas.


Divisional Forest Officer,
Jharsuguda Forest Division.

Full Title of the Project: Diversion of 2.622 ha. of forest land for construction of 4-lane carriageway road with service road of Belpahar bypass from 0/00 Km to 2/971 km under Jharsuguda Forest Division in the District of Jharsuguda by the Executive Engineer, (R&B) Division, Jharsuguda, Odisha.

File No: Proposal No. FP/OR/ROAD/52400/2020.

State Sl. No.: OR-08/2021 Dated 12.01.2021

UNDERTAKING AS PER CONDITION NO. 2.B(xviii)

I Sri Shashanka Sekhar Dash, Superintending Engineer, R&B Division, Jharsuguda do hereby undertake that, it will submit annual self-monitoring report on compliance of stipulated conditions to the Nodal Officer (FCA) of the State and concerned Integrated Regional Office of this Ministry by the end of march ever year.

Place :Jharsuguda.

Dated 20.10.23

20.10.23
Superintending Engineer,
Jharsuguda (R & B) Division
Office Seal.....

Countersigned by,

Divisional Forest Officer,
Jharsuguda Forest Division.
Office Seal
Jharsuguda Forest Division....

Full Title of the Project: Diversion of 2.622 ha. of forest land for construction of 4-lane carriageway road with service road of Belpahar bypass from 0/00 Km to 2/971 km under Jharsuguda Forest Division in the District of Jharsuguda by the Executive Engineer, (R&B) Division, Jharsuguda, Odisha.

File No: Proposal No. FP/OR/ROAD/52400/2020.

State Sl. No.: OR-08/2021 Dated 12.01.2021

UNDERTAKING AS PER CONDITION NO. 2.B(xix)

I Sri Shashanka Sekhar Dash, Superintending Engineer, R&B Division, Jharsuguda do hereby undertake that any other conditions that the Ministry of Environment, Forests & Climate Change may impose from time to time in the interest of afforestation, conservation and management of flora and fauna in the area, shall be complied by the user agency

Place :Jharsuguda.

Dated ...20.10.23...

20.10.23
Superintending Engineer,
R&B Division, Jharsuguda
Office Seal.....

Countersigned by,

Hbelt
Divisional Forest Officer,
Jharsuguda Forest Division.
Office Seal.....
Divisional Forest Officer
Jharsuguda Forest Division

Full Title of the Project: Diversion of 2.622 ha. of forest land for construction of 4-lane carriageway road with service road of Belpahar bypass from 0/00 Km to 2/971 km under Jharsuguda Forest Division in the District of Jharsuguda by the Executive Engineer, (R&B) Division, Jharsuguda, Odisha.

File No: Proposal No. FP/OR/ROAD/52400/2020.

State Sl. No.: OR-08/2021 Dated 12.01.2021

UNDERTAKING AS PER CONDITION NO. 2.B(xx)

I Sri Shashanka Sekhar Dash, Superintending Engineer, R&B Division, Jharsuguda do hereby undertake that ensure compliance to provisions of the all Acts, Rules, Regulations, Guidelines, NGT order (s) & Hon'ble Court Order (s) pertaining to this project, if any, for the time being in force, as applicable to the project

Place :Jharsuguda.
Dated 20.10.23

Ym 20.10.23
Superintending Engineer,
R&B Division, Jharsuguda
Office Seal.....

Countersigned by,

Abut
Divisional Forest Officer,
Jharsuguda Forest Division.
Office Seal
Jharsuguda Forest Division

Full Title of the Project: Diversion of 2.622 ha. of forest land for construction of 4-lane carriageway road with service road of Belpahar bypass from 0/00 Km to 2/971 km under Jharsuguda Forest Division in the District of Jharsuguda by the Executive Engineer, (R&B) Division, Jharsuguda, Odisha.

File No: Proposal No. FP/OR/ROAD/52400/2020.

State Sl. No.: OR-08/2021 Dated 12.01.2021

UNDERTAKING AS PER CONDITION NO. 3

I Sri Shashanka Sekhar Dash, Superintending Engineer, R&B Division, Jharsuguda do hereby undertake that all conditions stipulated in the Stage-I/ in-principle approval order, shall be strictly adhere to and shall be followed upon in scrupulous manner.

Further, I hereby undertake that not to cause any violation as prescribed in Para 1.21 of Chapter- I of the Handbook of comprehensive guidelines of Forest (Conservation) Act, 1980 as issued by this Ministry's letter No.5-2/2017-F dt.28.03.2019.

Place :Jharsuguda.
Dated ..20.10.23.....

Ym 20.10.23
Superintending Engineer,
R & B Division, Jharsuguda
Office Seal.....


Countersigned by,

Beet
Divisional Forest Officer,
Jharsuguda Forest Division.
Office Seal
Jharsuguda Forest Division

PROFORMA FOR VERIFICATION OF DEPOSITS IN COMPENSATORY AFFORESTATION FUND IN RESPECT OF JHARSUGUDA FOREST DIVISION

1	Name of the Regional Office	Bhubaneswar
2	State/District/Forest Division to which the proposal relates	Odisha/Jharsuguda/Jharsuguda Forest Division
3	Name of User Agency, nature of proposal	Superintending Engineer, Jharsuguda (R&B) Division
4	Nature and Category of proposal	Diversion of 2.622 ha. of forest land for construction of 4-lane carriageway road with service road of Belpahar bypass from 0/00 Km to 2/971 Km under Jharsuguda Forest Division in the District of Jharsuguda by the Executive (Now Superintending Engineer, Jharsuguda (R&B) Division) Engineer. (R&B) Division, Jharsuguda, Odisha
5	Proposal Number	FP/OR/ROAD/52400/2020
6	Forest Area Involved	2.622 Ha.
7	Whether original or extension	Original
8	If extension of lease, please clarify if proposal involves additional forest area and if so, specify	
9	Date of 1 st Stage Clearance	No.5-ORB479/2022-BHU dt.17 th March 2022
10	Extent of CAMPA Charges, head wise viz:	
	(a)Compensatory Afforestation	Rs.15,33,800.00/- towards the cost of C.A. & Rs. 207100.00/- towards the cost of differential C.A.
	(b)Additional Compensatory Afforestation	Nil
	(c)Penal Compensatory Afforestation	Nil
	(d)Catchment Area Treatment Plan	Nil
	(e)	
	(i) Site Specific Wildlife Conservation Plan	Nil
	Regional Wildlife Management Plan	Nil
	(f)Additional Charges for diversion of area falling under notified/protected areas	Nil
	(g) Net Present Value	Rs.25,11,299.00
	(h)Any other charges/levies(Please specify): Dwarf Plantation	Nil
	(i) Penal NPV	Nil
	(ii) Safety Zone	Nil
	(iii) 1.5 time Safety Zones	Nil
	(iv) Scheme on mitigative measures to minimize soil erosion and choking of streams	Nil
	(v) Scheme on gap planting and SMC Measures	Nil
	(vi) Scheme on planting adequate drought hardy plant	Nil
	Total	₹42,52,199.00

11.	Whether payment made through challan or otherwise. In species and showing payment details of challan.					Nil	
12.	Details of deposits						
Sl No.	Type of deposit (NPV/CA/ IWMP/ Others (Specify)	Whether by RTGS/DD/ NEFT (Specify)	UTR/DD/Cheque No.	Amount deposited (Rs.)	Date of deposit as per MoEF Portal	Name of Bank from which amount transferred to account of CAF	Bank Account of CAF managed by CAMPA in which fund deposited
i	NPV	RTGS	14805	₹25,11,299.00	12.04.2022	Online transfer by IFMS, Odisha Treasury portal	ORISSA CAMPA Saving Bank Account No. CAMPAOR6152400294 maintained in Union Bank of India Branch,52, Sunder Nagar, New Delhi-110003
ii	Compensatory Afforestation	RTGS	14805	₹15,33,800.00	12.04.2022.	Online transfer by IFMS, Odisha Treasury portal	ORISSA CAMPA Saving Bank Account No. CAMPAOR6152400294 maintained in Union Bank of India Branch,52, Sunder Nagar, New Delhi-110003
iii	Differential amount of CA due to revision of wages rate from @315/- per/MD to @333/- per/MD.	RTGS	SBINR52022122322316967	₹207100.00	23.12.2022	State Bank of India, Jharsuguda Main Branch.	ORISSA CAMPA Saving Bank Account No. CAMPAOR6152400039 maintained in Union Bank of India Branch,52, Sunder Nagar, New Delhi-110003
Total:-				₹42,52,199.00			


 Divisional Forest Officer,
 Jharsuguda Forest Division,
 Jharsuguda Forest Division