

SOUTH EASTERN RAILWAY

Office Of the
Deputy Chief Engineer (Con),
S.E. Railway, Jharsuguda
Dated-22.05.2025

No. DCE/Con/JSG/Corrs/Forest/CA/Remarks/

To
The Divisional Forest Officer
Sundargarh Forest Division, Sundargarh.

Sub: - **Compliance of stage -I clearance.**

Name of Work:- Proposal for diversion of 18.389Ha. of forest land for widening of loading platform at Sardega Railway Station under S.E. Railway.

Ref: - 1. Proposal No. 147343/2021, state serial No. OR-075/2021, Dt. 17.09.2021.
2. stage-1 , In- Principle Approval of MOEF on Dt. 06.10.2022.

With reference to the above, Stage-I clearance was received vide reference No-2 with the following conditions. All the conditions are compiled and is as below

Para A- Conditions which need to be complied prior to handing over of forest land by the State Forest Department.


Sl. No.	Observation	Compliance
i.	The user agency shall transfer online, the Net Present Value (NPV) of 18.389 Ha forest land being diverted under this proposal, as per the Orders of Hon'ble Supreme Court of pe India dated 28.03.2008, 24.04.2008 and 09.05.2008 in Writ Petition (Civil) No.202/1995 and the guidelines issued by this Ministry vide its letter No.5-3/2011-FC (Vol-1) dated 06.01.2022, 19.01.2022 & 22.03.2022. The requisite funds shall be transferred through Online portal in CAMPAA account of the State concerned.	The NPV as demanded for Rs. 1,76,12,616/- has already been transferred to CAMPAA online vide UTR No. SBIN4222944752396, issues from SBI Kolkata on 21.10.2022. (It is for information that, the amount of NPV of Rs. 1,76,12,616/- + Cost of afforestation of C.A. land of Rs. Rs. 3,47,86,682/- = Rs. 5,23,99,298/- have been paid combinedly in CAMPAA account.) <u>Copy of the above receipt is enclosed Annexure-I.</u>
ii.	The identified degraded revenue forest land of 46.00 Ha for raising compensatory overs afforestation shall be transferred and mutated in the name of Forest Department and notified as RF/PF prior to Stage-II approval.	The Mutation of C.A.Land in the name of forest land have been done. <u>(Copy of ROR is enclosed as Annexure-II)</u>
iii.	The land identified for the purpose of Compensatory Afforestation shall be clearly depicted on a Survey of India Topo sheet of 1 : 50,000 scale.	The land identified for purpose of compensatory afforestation has been submitted in survey of India TOPO sheet 1:50,000 scale. <u>(Copy enclosed as Annexure-III)</u>
iv.	The KML files of the area to be diverted and the CA areas shall be uploaded on the e-Green watch portal with all requisite details before submitting compliance report for seeking Stage-II approval.	The KML file of the area to be diverted and CA areas have been uploaded in e-green watch portal with all DGPS reading. <u>(Copy enclosed as Annexure-IV)</u>
v.	The user shall transfer the cost of raising and maintaining the compensatory afforestation at the current wage rate in consultation with State Forest Department in the account of CAMPAA of the concerned State through online portal. The scheme may include appropriate provision for anticipated cost increase for work schedule for subsequent years.	The cost of Rs. 3,47,86,682/- towards raising compensatory afforestation has been transferred to CAMPAA account through online UTR No. SBIN4222944752396, issues from SBI Kolkata. dated 21.10.2022. Details are enclosed in (NPV + Cost of raising in C.A. land of Rs. 1,76,12,616/- + Rs. 3,47,86,682/- = Rs. 5,23,99,298/- have been paid combinedly in CAMPAA account.) <u>(Copy already enclosed in Annexure-I).</u>

अप्रमोद कुमार (पि.)
द. पू. रेलवे, झारसुगुडा
Dy. Chief Engineer (Con)
S. E. Railway, Jharsuguda

vi.	A site specific wildlife conservation plan shall be prepared and implement to mitigate the impact of frequency of trains running between Sardega Railway Station and Jharsuguda Railway Station at the project cost, so that the movement of elephant and other wildlife is not disturbed by the increase in the frequency of trains.	The cost of implementation of Site-Specific Wildlife Conservation Plan has been transferred to CAMPA account through e-portal an amount of Rs. 1,03,12,643/- on dtd. 11.11.2022, The SSWLCP prepared have been approved by PCCF with an amount of Rs. 1135.53 Lakh .As already an amount of Rs. 1,03,12,643 was deposited, hence the balance amount of Rs.10,32,40,357/- have been deposited Vide UTR No.SBIN52733030661, dt.29.10.2024. (Copy of the same is enclosed as Annexure-V).
vii.	All the fund received from the user agency under the project shall be transferred/ deposited in CAMPA account only through e-portal (https://parivesh.nic.in/). Amount deposited through other mode will not be accepted as compliance of the Stage-I clearance.	It is a fact that, all the payments have been deposited in CAMPA account through e-portal. The details is given below. 1. CA Funds- Rs. 3,47,86,682/- 2. NPV- Rs. 1,76,12,616/- 3. SSWLCP Rs. 11,35,53,000/- 4. Wild life orissa Rs56,77,000/- Acknowledgement Receipt of the above fund that transferred online from Railway to CAMPA with UTR No are enclosed (Copy of the memo enclosed as Annexure-(VI))
viii.	The cost of felling of trees shall be deposited by the user agency with the State Forest Department. The user agency shall explore the possibility of successful transplantation of maximum number of trees identified to be felled and shall ensure that any tree felling shall be done only when it is unavoidable and that too under strict supervision of the State Forest Department.	The cost of felling of trees has been deposited to DM, OFDC Ltd. The amount is Rs. 15,23,115/-through RTGS vide CO-7 No. 07130122700111, dtd. 12.01.2023. Tree felling and shifting work completed by OFDC. The cost of wood royalty of RS. 12,90,948/- paid to Forest Div, Sundargarh Challan No- 878200103-1583-91014 dated 14/12/2022. Copy of the same is enclosed as Annexure-VII.
ix.	The compliance report of the Stage-I approval shall be uploaded on e-portal (https://parivesh.nic.in/).	The same is uploaded on e-Portal on Dt. 03.06.2024 Copy of the same is enclosed as Annexure-VIII.
x.	The complete compliance of the FRA, 2006 shall be ensured by way of prescribed certificate from the concerned District Collector.	The FRA received From District Collector, Sundargarh is hereby enclosed . The Proceeding copy is enclosed Annexure-IX
xi.	The boundary of the proposed forest land for diversion, shall be demarcated on ground at the project cost, by erecting four feet high reinforced cement concrete pillars, each inscribed with its serial number, distance from pillar to pillar and GPS co-ordinates.	The Boundary of diverted forest land have been provided with pillars with serial No. and GPS Co-Ordinates inscribed on each. Details enclosed as Annexure-X.

For Para B- Conditions which need to be strictly complied on field after handing over of forest land to the user agency by the State Forest Department but the compliance in form of undertaking shall be submitted prior to Stage-II approval.

Sl. No.	Observation	Compliance
i.	Legal status of forest land proposed for diversion shall remain unchanged.	Noted; Undertaking enclosed as Annexure-XI.
ii.	Compensatory afforestation shall be raised over 46.00 Ha degraded revenue forest land Identified in Village Kuchdega under Hemgir Tahasil under Sundargarh District of Sundargarh Forest Division within three years from the date of Stage-II Clearance and maintained thereafter by the State Forest Department, at the cost of user agency. The species to be planted in the CA scheme shall be of native species of the area. At least 18 month old seedlings should be planted. Intensive monitoring of the plantation needs to be done and documented using Geo tagging so that the increase of canopy density and survival and growth of plantation can be evaluated at regular intervals.	Noted; Undertaking enclosed as Annexure-XII.


 जयपुर जलिया (नि.)
 द. पू. रेलवे, झारसुगुड़ा
Dy. Chief Engineer (Con)
S.E. Railway, Jharsuguda

iii.	At the time of payment of Net Present Value (NPV) at the then prevailing rate, the user agency shall furnish an undertaking to pay the additional amount of NPV, if so determined, as per the final decision of the Hon'ble Supreme Court of India	Noted; Undertaking submitted and enclosed as Annexure-XIII.
iv.	The user agency shall provide protection wall towards the village side and create shelter belt by planting suitable tree species to minimize the dust pollution in the area alongside the protection wall/	Protection wall made on the village side at platform area as suggested, tree planted also along the boundary wall, Photo enclosed. Annexure-XIV
v.	The user agency shall obtain Environment Clearance as per the provisions of the Environmental (Protection) Act, 1986, if applicable.	As it is a linear project, the Environment clearance not applicable. Copy enclosed as Annexure-XV.
vi.	No labour camp shall be established on the forest land and the user agency shall provide fuels preferably alternate fuels to the labourers and the staff working at the site so as to avoid any damage and pressure on the nearby forest areas.	Noted; Being implemented. Undertaking enclosed as Annexure-XVI.
vii.	No additional or new path will be constructed inside the forest area for any activity related to the project work.	Noted; Being implemented. Undertaking enclosed as Annexure-XVII.
viii.	The user agency while executing works, shall not fell any tree or damage forest growth in the surrounding forest area in any manner.	Noted; Being implemented. Undertaking enclosed as Annexure-XVIII.
ix.	The layout plan of the proposed forest land shall not be changed without the prior approval of Ministry of Environment, Forest & Climate Change.	Noted; Being implemented. Undertaking enclosed as Annexure-XIX.
x.	The forest land shall not be used for any purpose other than that specified in the proposal.	Noted; Being implemented. Undertaking enclosed as Annexure-XX.
xi.	The forest land proposed to be diverted shall under no circumstances be transferred to any other user agency, department or person without the prior approval of Ministry of Environment, Forest & Climate Change.	Noted; Being implemented. Undertaking enclosed as Annexure-XXI.
xii.	No damage to the flora and fauna of the adjoining area shall be caused.	Noted; Undertaking enclosed as Annexure-XXII.
xiii.	The concerned Divisional Forest Officer, will monitor and take necessary mitigative measures to ensure that there is no adverse impact on the forests in the surrounding area.	Noted; Undertaking enclosed as Annexure-XXIII.
xiv.	The user agency shall submit annual self-monitoring report on compliance of stipulated conditions to the Nodal Officer (FCA) of the State and concerned Integrated Regional Office of this Ministry by the end of March every year.	Noted; Undertaking enclosed as Annexure-XXIV.
xv.	Any other conditions that the Ministry of Environment, Forests & Climate Change may impose from time to time in the interest of afforestation, conservation and management of flora and fauna in the area, shall be complied by the user agency.	Noted. Being implemented. Undertaking enclosed as Annexure-XXV.
xvi.	The State Govt. and user agency shall ensure compliance to provisions of the all Acts, Rules, Regulations, Guidelines, NGT Order (s) & Hon'ble Court Order (s) pertaining to this project, if any, for the time being in force, as applicable to the project.	Noted. Being implemented. Undertaking enclosed as Annexure-XXVI.

This is for your kind information and necessary action please.

Enc. As above.

Copy to:

1. CE/CON-II/GRC for kind information please.


Dy. CE/CON/JSG

S.E. Railway, Jharsuguda.

उपमुख्य अभियंता (नि.)
द. पू. रेलवे, झारसुगुड़ा
Dy. Chief Engineer (Con)
S.E. Railway, Jharsuguda

Abstract No.: 0711220169
 No. Of Beneficiary: 1
 Railway: SOUTH EASTERN RAILWAY
 Payment Id: 0711220169000001
 Account No.: 1508259147343371

Abstract Date: 21/10/2022
 Beneficiary Amount: 52399298
 Accounting Unit: CONSTRUCTION- GRC
 Payment Amount: 52399298
 IFSC Code: UBIN0996333

Confirmed By
 User ID: SER11ACCT1003
 Emp No: 50707931153
 Emp Name: KALYAN BODH SINGHA
 Designation: ASST FINANCIAL ADVIS
 Sign Date: 21/10/2022:18:07:45

Signatory 1
 User ID: SER11ACCT1003
 Emp No: 50707931153
 Emp Name: KALYAN BODH SINGHA
 Designation: ASST FINANCIAL ADVIS
 Sign Date: 21/10/2022:18:08:03

Signatory 2
 User ID: SER11ACCT1004
 Emp No: 50707032010
 Emp Name: RAMPRASAD BHATTACH
 Designation: ASST FINANCIAL ADVIS
 Sign Date: 21/10/2022:18:09:30

Sent To Bank By
 User ID: SER11ACCT1004
 Emp No: 50707032010
 Emp Name: RAMPRASAD BHATTACH
 Designation: ASST FINANCIAL ADVIS
 Sign Date: 21/10/2022:18:09:37

Co6 Details :

Section	Co6Number	Co6Date	Bill Type	Co7Number	Co7Date	Bill Desc	Amount
Expenditure-II	07110222000545	21/10/2022	PAY ORDER	07110222700062	21/10/2022	NPV in connection with diversion of 18.559Ha of revenue forest land..	52399298
Total							52399298

उपमुख्य अभियंता (नि.)
 द. पू. रेलवे, झारसुगुड़ा
 Dy. Chief Engineer (Con)
 S. E. Railway, Jharsuguda

Schedule I Form No.39-A

ଖତିୟାନ

PARTY COPY
Annexure - II

ସମୀକ୍ଷା : କୁଟୁମ୍ବେରୀ

ତହସିଲ : ହେମଗିରି

ଥାନା : ହେମଗିରି

ତହସିଲ ନମ୍ବର : 174

ଥାନା ନମ୍ବର : 42

ଜିଲ୍ଲା : ସୁନ୍ଦରଗଡ଼

ନିର୍ଦ୍ଦେଶକ ନାମ ଓ ଖଣ୍ଡପାଟ ବା ଖତିୟାନର କ୍ରମିକ ନମ୍ବର	ଓଡ଼ିଶା ସରକାର ଖୋସାଟ ନମ୍ବର 1
୧) ଖତିୟାନର କ୍ରମିକ ନଂ	91/294
୨) ପ୍ରକାର ନାମ, ପିତାର ..., ଜାତି ଓ ବାସସ୍ଥାନ	ଜଙ୍ଗଲ ପରିବେଶ ଓ ଜଳବାୟୁ ପରିବର୍ତ୍ତନ ବାଜାର ଓଡ଼ିଶା ସରକାର ମାର୍ଚ୍ଚିତ ବନଖଣ୍ଡ ଅଧିକାରୀ ସୁନ୍ଦରଗଡ଼ ମଣ୍ଡଳ

୩) ସ୍ତର						
୪) ବେର	ଜଳକର	ଖଜଣା	ସେସ	ନିଷ୍କାର ସେସ ଓ ଅନ୍ୟାନ୍ୟ ସେସ ଯଦି କିଛି ଥାଏ	ମୋଟ	୫) କ୍ରମବର୍ତ୍ତନଶୀଳ ଖଜଣାର ବିବରଣୀ
		0.00	0.00	0.00	0.00	

୬) ବିଶେଷ ଅନୁସଙ୍ଗ

୯ - କିଛି ଥାଏ

ଏଲିମେସନ କେ ନଂ 4/2023 ହୁ ମୁ ଖା ଖା ନଂ 98 ରୁ ଆସିଲା

16/12/2023

ହେମଗିରି

BLANK SPACE FOR STAMPING


ଅନ୍ତିମ ପ୍ରକାଶନ ତାରିଖ :

ଖଜଣା ଆୟୀ ତାରିଖ :

ଖତିୟାନର କ୍ରମିକ ନଂ : 91/294		ମୌଜା : କୁଚଡ଼େରା			ଜିଲ୍ଲା : ପୁରୀ
ପୁର ନମ୍ବର ଓ ଚକର ନାମ	କିସମ ଓ ପୁରର ଖଜଣା	କିସମର ବିଭାଗିତ ବିବରଣୀ ଓ ଚୌହଦି	ରକବା		
			ଏକର	ଡ଼ି	ସେକ୍ସ
୭	୮	୯	୧୦	୧୧	୧୨
1/1787	ଗ୍ରାମ୍ୟ ଜଙ୍ଗଲ		55	500	22.4601
1/1788	ଗ୍ରାମ୍ୟ ଜଙ୍ଗଲ		30	270	12.2498
46/1789	ଜଙ୍ଗଲ	ବଡ଼ଜଙ୍ଗଲ	27	900	11.2907
3 ପୂର୍ବ			113	670	46.0006
Prepared by me D.E.O.		Record Keeper	ଖତିୟାନ ଖତିୟାନ		

ରାଷ୍ଟ୍ରୀୟ ପୁରନା ବିଜ୍ଞାନ କେନ୍ଦ୍ର, ଓଡ଼ିଶା

16/12/2023


 Dy. Chief Engineer (Con)
 S.E. Railway, Bhubaneswar

Ind, CA Land Management

CA Lands Reports

Diverted Land Details

Project Name : Construction of Jharsuguda- Sardaga New Railway line for widening of Loading Platform under South Eastern Railway.

Project Type : Railway

Total Land Diverted : 18.289

Category of the diverted Forest Land

Select Circle : Rourkela

Select Division : Sundargarh

Select Range : - Select -

Forest Type : - Select -

Importment Detail :

Area of Diverted Forest land (In Hact.) :

Category of the diverted land

Category of Diverted land : Block (Polygon)

Previously Diverted Area (in Hact.) : 0.000

Details of diverted Land : Choose File No file chosen

Upload Scanned copy of Map : Choose File No file chosen

(Please upload KML/KMZ file only)

(Please upload JPG/jpg file only)

have been Added successfully. You can view the details in the bottom of your screen. Facility to edit the details of diverted land has also been provided. Diverted Land is not uploaded because of invalid file format.

View Diverted Land Details

Go Back

List and details of the project of Forest lands diverted against P.A. projects

Project Name	Year	Area Diverted (in Hact.)	Division	Range
Construction of	2022	18.289	Sundargarh	Gopalpur
	2022	18.289		

उपमुख्य अधिकारी (वि.)
द. प्र. रेलवे

DIVISIONAL FOREST OFFICER
SUNDARGARH FOREST DIVISION

Annexure-IV

and, CA Land Management

CA Lands Reports

Land Received from UA against FCA projects for Compensatory Afforestation

Project Name : Construction of Jharsuguda- Sardaga New Railway line for widening of Loading Platform under South Eastern Railway.

Project Type : Railway

Total Land Diverted : 18.389

Land type * --Select--

Category of CA Land* --Select--

Select Circle * --Select--

Select Division * --Select--

Select Range * --Select--

Name/Compartment/Block Details : *

Location Details(Optional)

Shape of Land received for CA: * --Select--

Area of Land Received for CA (In Hact.) *

Area of Land that has already been received(In Hact.): 0.000

Upload GPS File Choose File No file chosen

Upload Scanned copy of Map of the land received for CA Choose File No file chosen

(Please upload KML/KMZ file only.)

(Please upload JPG/jpg file only.)

CA Land Details have been saved successfully. You can view the details in the bottom of your screen

Save The CA Land Details

Cancel

Edit/Update : Land Received from UA against FCA projects for Compensatory Afforestation

Site Name	Land Type	Land Category	Land Area(In Ha)	District	Range	Notification order No.	Not
Ichhedega village under Kuchhedega	Revenue Forest Land	CA	11.290	Sundargarh [Hemgir]	Gopalpur [Sundargarh]		Under Loc
Ichhedega village under Gopalpur Range	Revenue Forest Land	CA	22.460	Sundargarh [Hemgir]	Gopalpur [Sundargarh]		Under Loc
Ichhedega village under Gopalpur Range	Revenue Forest Land	CA	12.250	Sundargarh [Hemgir]	Gopalpur [Sundargarh]		Under Loc

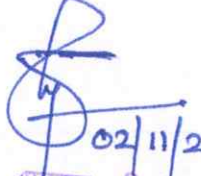
उपमुख्य अभियंता (नि.)
द. पू. रेलवे, झारखण्ड
Dy. Chief Engineer (Con)
S. E. Div.

DIVISIONAL FOREST OFFICER
SUNDARGARH FOREST DIVISION

Annexure-2/11/15

**DETAILS OF PAYMENT MADE FROM S.E. RAILWAY TO FOREST DEPARTMENT FOR THE DIVERSION OF FOREST LANDS UNDER THE FOREST DIVISION OF
SUNDARGARH**

Sl No	DETAILS OF PAYMENT MADE FOR FOR THE PROJECT UNDER FOREST DIVISION	Payment ID	Party Code	Party Name	IFSC Code	Account No.	Amount OF DEMAND MADE	UTR No. UNDER WHICH PAYMENT MADE	UTR Date	Paid Amount
1	SSWLCP for the proposal No FP/OR/Rail/147343/ 2021 under Sundargarh division	713240122000003	C071300018	CAMPA ORRISA	UBIN0996335	150827288	103240357	SBIN524303066112	10/29/2024	103240357
2	Payment to Wild life Odisha for the proposal No FP/OR/Rail/147343/ 2021 under Sundargarh division	713240122000007	W071300001	WILD LIFE ODISHA	HDFC0001252	50100516644769	5677000	SBIN524303065679	10/29/2024	5677000 ✓


 02/11/2024.
 जयपुर अभियंता (नि.)
 द. पू. रेलवे, झारखुगुडा
 Dy. Chief Engineer (Con)
 S. E. Railway, Jharsuguda



Government of Odisha
Offline Challan Deposit Form
Depositor's Copy



[Signature]
S. E. Railway, Jharsuguda

Challan of Cash/Cheque/DD paid through STATE BANK OF INDIA at Cyber Treasury, Odisha, Bhubaneswar

- 1. Name of the Depositor
- 2. Mobile No.
- 3. Registered Bank/Post Office ID
- 4. Date of Generation DD/DD/MM/YY
- 5. Head of Account

DY CHIEF ENGINEER (CON) JHARSUGUDA
9177552273

16/12/2022 03:16:04 PM

Purpose	Head Of Account	Amount
	8752 20 103-1893-91014	RS 1200000
	Total Amount	RS 1200000

Total Amount (in words) - Twelve Lakh Ninety Thousand Nine Hundred Forty Eight Only

- 6. Treasury Reference ID
- 7. Date of Generation


33616EFSB

This Challan is valid for 7 days from the date of online entry.

In case of Online Bank Transaction it will be subject to the entry fee of Rs. 1000/-

This Challan is generated by State Government Receipts - Odisha Finance Department

JN-261187272



Signature of the Depositor

Government of Odisha
Offline Challan Deposit Form
Depositor's Copy



Challan of Cash/Cheque/DD paid through STATE BANK OF INDIA at Cyber Treasury, Odisha, Bhubaneswar

1. Name of the Depositor: DY CHIEF ENGINEER (CON) JHARSUGUDA
2. Mobile No: 9777552273
3. Department Identification ID:
4. Challan Generation Date & Time: 14/12/2022 03:18:04 PM
5. Head of Account:

Purpose	Head Of Account	Amount
Forest Division	8782-00-103-1083-91014	Rs. 1290948/-
	Total Amount	Rs. 1290948/-
Total Amount (In words) - Twelve Lakh Ninety Thousand Nine Hundred Forty Eight Only		

6. Treasury Reference ID: 338164EF9A

7. Bank Transaction Date & Time:

1. This challan is valid for 7 days from the date of online entry.
2. In case of Cheque/Bank transaction id will be available after realization of the cheque.
3. In case of Cheque/DD, it should be payable to 'State Government (Receipts - Challan Reference Id)'

Signature of the Depositor

Signature of Bank Officer with S

Government of Odisha
Offline Challan Deposit Form
Bank's Copy



Challan of Cash/Cheque/DD paid through STATE BANK OF INDIA at Cyber Treasury, Odisha, Bhubaneswar

1. Name of the Depositor: DY CHIEF ENGINEER (CON) JHARSUGUDA
2. Mobile No: 9777552273
3. Department Identification ID:
4. Challan Generation Date & Time: 14/12/2022 03:18:04 PM
5. Head of Account:

Purpose	Head Of Account	Amount
Forest Division	8782-00-103-1083-91014	Rs. 1290948/-
	Total Amount	Rs. 1290948/-
Total Amount (In words) - Twelve Lakh Ninety Thousand Nine Hundred Forty Eight Only		

6. Treasury Reference ID: 338164EF9A

7. Bank Transaction Date & Time:

1. This challan is valid for 7 days from the date of online entry.
2. In case of Cheque/Bank transaction id will be available after realization of the cheque.
3. In case of Cheque/DD, it should be payable to 'State Government (Receipts - Challan Reference Id)'

Signature of the Depositor



Signature of Bank Officer with S
E. P. SINGH, JHARSUGUDA
Dy. Chief Engineer (Con)



Note :- All areas are in Hectares (ha.)

Sno.	State Name	Proposal No.	GO/Ministry File Number	Proposal Name	Category	User Agency Name	Area (ha.)	Proposal Status	Proposal received electronically on	View Report of Part-I	View Report of Part-II	View Timeline Details	Related Documents
1	Gujarat	SP/2018/244/M/344/2001	S-2018/2001-SH2	Construction of drainage and Railway line for water logging and loading Platform under South eastern Railway	Railway	SOUTHEASTERN RAILWAY, RAIPUR, KOLKATA	18.888	IN-PRGRESS	16 Sep 2021				EDS Sought(State Government): Compliance Report: XIV/10/21 Stage-I:

FORM-II

(For Linear projects other than Plantation)
[Rule 6(3) (e) of Forest (Conservation) Rules 2003 as amended up to date]

Government of Odisha
OFFICE OF THE DISTRICT COLLECTOR, SUNDARGARH

No. 1053...../ITDA(FRA) Dated 08.05.2025

TO WHOM SOEVER IT MAY CONCERN

In compliance of the Rule 6(3)(e) of the Forest (Conservation) Rules, 2003 [as amended vide the Forest (Conservation) Amendment Rules 2014; Forest (Conservation) second Amendment Rules 2014; and Forest (Conservation) Amendment Rules 2016] it is certified that **18.389 hectares** of forest land proposed to be diverted in favour of **Dy. Chief Engineer office, South Eastern Railway, Jharsuguda** for widening of platform at Sardega Sundargarh district falls within the jurisdiction of **village(s) Sardega, Gopalpur of Gopalpur Grampanchayat under Hemgir Tahasils.**

It is further certified that:

- file
- The complete process for identification and settlement of rights under the FRA has been carried out for the entire **18.389 hectares** of forest land proposed for diversion. A copy of records of all consultation and meetings of the Forest Rights Committee(s), Gram Sabhas (s), Sub-Division Level Committee (s) and the District Level Committee are enclosed as attachment **Annexure-I** to attachment **Annexure-III**.
 - The diversion of forest land for facilities managed by the Government as required under section 3 (2) of the FRA, 2006 have been completed and the Gram Sabhas have given their consent to it.
 - The proposed area does not involve recognized rights of primitive Tribal Groups and pre-Agricultural Communities.

Encl: As above


Mahajan
(Manoj Satyawar Mahajan, IAS)
COLLECTOR, SUNDARGARH

LAND SCHEDULED OF PROPOSED LAND OF VILLAGE GOPALPUR.

Sl. No.	Khata No.	Plot No.	Kisam	Area in Acre	Area in Ha
1	Rakhit 182	581	Khasada Jungle	3.85	1.558
2	AJA 184	585	Khasada Jungle	0.59	0.239
3	Rakhit 182	581	Khasada Jungle	3.98	1.611
4.	Rakhit 182	581	Khasada Jungle	1.24	0.502
5.	AJA 184	585	Khasada Jungle	1.19	0.482
6.	AJA 184	590	Khasada Jungle	1.38	0.558
7.	AJA 184	608	Khasada Jungle	1.73	0.700
8.	Rakhit 182	610	Khasada Jungle	0.40	0.162
	TOTAL.			14.36	5.812

LAND SCHEDULED OF PROPOSED LAND OF VILLAGE SARDEGA.

Sl. No.	Khata No.	Plot No.	Kisam	Area in Acre	Area in Ha
1	AJA 58	177	Khasada Jungle	0.59	0.239
2	AJA 58	189	Khasada Jungle	4.65	1.882
3	AJA 58	190	Khasada Jungle	3.85	1.558
4.	AJA 58	177	Khasada Jungle	2.37	0.959
5.	AJA 58	189	Khasada Jungle	1.58	0.639
6.	AJA 58	190	Khasada Jungle	3.56	1.441
7.	AJA 58	209	Khasada Jungle	0.02	0.008
8.	AJA 58	177	Khasada Jungle	0.25	0.101
9.	AJA 58.	187	Khasada Jungle	0.71	0.287
10.	AJA 58.	189	Khasada Jungle	2.17	0.878
11.	AJA 58.	612	Khasada Jungle	7.02	2.841
12.	AJA 58.	627	Khasada Jungle	2.85	1.153
13.	AJA 58.	631/1029	Khasada Jungle	1.46	0.591
	TOTAL.			31.08	12.577
	GRAND TOTAL			45.44	18.389


Project Administrator
ITDA, Sundargarh


Collector
Sundargarh

**PROCEEDINGS OF DISTRICT LEVEL COMMITTEE MEETING ON
(FOREST RIGHT ACT, 2006) HELD ON 29.03.2025.**

The District Level Committee meeting on Forest Right Act, 2006 was held under the Chairmanship of the Collector, Sundargarh on 29.03.2025 at 11.00 AM in the office chamber of the Collector, Sundargarh. The list of members present in the meeting is annexed at Annexure-"A".

1. CONFIRMATION OF THE DLC (FOREST RIGHT ACT, 2006) PROCEEDING HELD ON 12.02.2025.

No objection has been received by the members. Hence the committee confirmed the proceedings of the DLC held on 12.02.2025.

2. APPROVAL OF DIVERSION PROPOSAL OF FOREST LAND.

i) Diversion proposal of 18.389 Ha. of forest land for non-forest purpose in village Sardega and Gopalpur under Hemgir Tehsil for widening of Coal loading platform at Sardega Railing siding No.1 & 2.

The proposal has been received from the user agency i.e. Deputy Chief Engineer, Office of the South Eastern Railway, Jharsuguda for diversion of 18.389 Ha. of forest land for non-forest purpose under the forest (Conservation) Act, 1980 ensuring compliance of the STs and Other Traditional Forest Dwellers (FRA) Act, 2006 in village Sardega and Gopalpur under Hemgir Tehsil. The user agency has requested to the District Administration to issue of No Objection Certificate under FRA,2006.

On receipt of the above proposal, in order to ensure compliance of Forest Rights Act, 2006 and to obtain Gram Sabha consent the BDO & Tahasildar, Hemgir were required to submit a detailed report/ status of the forest land proposed for diversion. Accordingly, Gram Sabha was held at village Sardega and Gopalpur in Sumura GP under Hemgir Tehsil on 15.08.2024 in presence of majority of the villagers, Sarapanch, Sumura GP, PEO, Sumura GP. The PEO of Sumura G.P. and BDO, Hemgir Block has certified on quorum of Gram Sabha that 220 nos. of members including male and female were present out of 416 which is more than 50% of the total members as per voter list of the village. The resolution of Gram Sabha was submitted by the Block Development Officer, Hemgir with due countersignature on the resolution and translated copy of resolution from Odia to English. The Tahasildar, Hemgir has also submitted the enquiry report in the prescribed model format for issue of certificate regarding compliance of STs and Other Traditional Forest Dwellers (FRA) Act, 2006. The joint enquiry was conducted by Range Officer, Gopalpur Forest Range & Tahasildar, Hemgir.

The proceedings of Gram Sabha, report of the Tahasildar, Hemgir, proceedings of SDLC, Sundargarh as well as certificate of Sub-Collector, Sundargarh were placed before the DLC for discussion. The Gram Sabha proceedings reveal that,

all the members have agreed for diversion of proposed forest land. It is revealed from the Gram Sabha Resolution that there are no further claims on the proposed diversion area. The Sub-Collector, Sadar, Sundargarh has given a certificate to the effect that,

- a. The complete process for identification and settlement of rights under FRA has been carried out for the entire 18.389 Ha. of forest land to non-forest land proposed for diversion.
- b. The Gram Sabha was conducted in local language and on being understood the villagers consented their views for diversion of forest land in favour of the user agency i.e. Deputy Chief Engineer, Office of the South Eastern Railway, Jharsuguda.
- c. The Gram Sabha proceeding reveals to have completed all formalities/ process under Forest Rights Act, 2006 and villagers having understood and given their consent to the proposed diversion.
- d. The Gram Sabha was conducted with a quorum of minimum 50% of the members where discussion and decisions on such proposal had taken place.
- e. Regarding the claim right U/s-3(2) of the Forest Rights Act, 2006, it is manifested from the Gram Sabha proceedings that there is no claimant to be managed by the Govt. as required for such diversion of forest land of 18.389 Ha. for non-forest purposes.
- f. It is evident that the Gram Sabha meeting has looked into with the requirement U/s- 3 (1) (e) of FRA, 2006 for rights of Primitive Tribal Groups and Pre-Agricultural Communities to safeguard their rights as there is no claimant residing in the proposed forest land.

The above mention reports and SDLC proceeding received from Sub-Collector, Sundargarh discloses that, all actions have been adopted positively in maintaining equity in adherence to intended Govt. guidelines as required in letter No. 17446/ F& E, Dt. 21.08.2013 with reference to GOI, Ministry of Environment and Forest (FC Division) letter Dt. 05.02.2013 of F. No. 11-9/98-FC (pt.) ensuring the compliance of the Forest Rights Act, 2006.

After threadbare discussion, basing on Gram Sabha proceeding, SDLC proceeding, report of the Tahasildar, Hemgir and certificate of the Sub-Collector, Sundargarh, the Committee unanimously decided to issue certificate for diversion of the proposed forest land in favour of the user agency. It was also decided that, the claimants with IFR titles shall be settled by the user agency as per appropriate law/ norms of the Govt. and if any ST or OTFD will be affected in the future on the said Linear project shall be settled by the user agency as per the norms of Govt. from time to time and provision under Forest Rights Act, 2006 and Amendment Rules, 2012.

12

LAND SCHEDULED OF PROPOSED LAND OF VILLAGE GOPALPUR.

Sl. No.	Khata No.	Plot No.	Kisam	Area in Acre	Area in Ha
1	Rakhit 182	581	Khasada Jungle	3.85	1.558
2	AJA 184	585	Khasada Jungle	0.59	0.239
3	Rakhit 182	581	Khasada Jungle	3.98	1.611
4.	Rakhit 182	581	Khasada Jungle	1.24	0.502
5.	AJA 184	585	Khasada Jungle	1.19	0.482
6.	AJA 184	590	Khasada Jungle	1.38	0.558
7.	AJA 184	608	Khasada Jungle	1.73	0.700
8.	Rakhit 182	610	Khasada Jungle	0.40	0.162
	TOTAL			14.36	5.812

LAND SCHEDULED OF PROPOSED LAND OF VILLAGE SARDEGA.

Sl. No.	Khata No.	Plot No.	Kisam	Area in Acre	Area in Ha
1	AJA 58	177	Khasada Jungle	0.59	0.239
2	AJA 58	189	Khasada Jungle	4.65	1.882
3	AJA 58	190	Khasada Jungle	3.85	1.558
4.	AJA 58	177	Khasada Jungle	2.37	0.959
5.	AJA 58	189	Khasada Jungle	1.58	0.639
6.	AJA 58	190	Khasada Jungle	3.56	1.441
7.	AJA 58	209	Khasada Jungle	0.02	0.008
8.	AJA 58	177	Khasada Jungle	0.25	0.101
9.	AJA 58.	187	Khasada Jungle	0.71	0.287
10.	AJA 58.	189	Khasada Jungle	2.17	0.878
11.	AJA 58.	612	Khasada Jungle	7.02	2.841
12.	AJA 58.	627	Khasada Jungle	2.85	1.153
13.	AJA 58.	631/1029	Khasada Jungle	1.46	0.591
	TOTAL			31.08	12.577
	GRAND TOTAL			45.44	18.389


A copy of the Certificate in Form-I (Linear project) along with details of allied documents be submitted to the DFO concerned.

Further, the Collector-cum-Chairman, DLC (FRA), Sundargarh instructed to maintain the concerned Case Records of Forest Rights Act regarding diversion of forest land of the beneficiaries and a copy of the proceeding be kept in the case record which will form the part of the record.

The meeting ended with vote of thanks to the chair and participants.

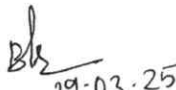
Smt. Manjulata Naik,
Z.P. Member,
Sadar, Sundargarh

Sri Manoj Barua,
Z.P. Member, Subdega


Sri Apindra Kisan,
Z.P. Member, Gurundia


District Welfare Officer,
Sundargarh


Project Administrator,
ITDA, Bonai


Project Administrator,
ITDA, Panposh


Project Administrator,
ITDA, Sundargarh


Divisional Forest Officer,
Bonai


Divisional Forest Officer,
Rourkela


Divisional Forest Officer,
Sundargarh

APPROVED


Collector and Chairman,
DLC (FRA), Sundargarh

Patch -1


Sl. No.	PILLAR No.	Co-ordinates (UTM)		Co-ordinates (Geodatic)		Distance Between	Distance in Meter	Fore Bearing	Back Bearing
		X (Easting)	Y (Northing)	Latitude	Longitude			DMS	DMS
1	KD-01	767612.141	2436655.49	22°00'50.68273"	83°35'32.03826"		0	0°0'0"	0°0'0"
2	KD-02	767495.059	2436600.954	22°00'48.97534"	83°35'27.92640"	KD-01-KD-02	129.160249	65°1'27.17825028"	245°1'27.17825028"
3	KD-03	767418.271	2436566.159	22°00'47.88714"	83°35'25.23023"	KD-02-KD-03	84.3035525	65°37'23.73797771"	245°37'23.73797771"
4	KD-04	767413.488	2436561.858	22°00'47.75003"	83°35'25.06102"	KD-03-KD-04	6.4323938	48°2'14.22412398"	228°2'14.22412398"
5	KD-05	767314.654	2436517.164	22°00'46.35232"	83°35'21.59084"	KD-04-KD-05	108.469872	65°40'0.86956211"	245°40'0.86956211"
6	KD-06	767127.978	2436454.124	22°00'44.40685"	83°35'15.04909"	KD-05-KD-06	197.032917	71°20'25.10946383"	251°20'25.10946383"
7	KD-07	767121.245	2436450.399	22°00'44.28951"	83°35'14.81227"	KD-06-KD-07	7.69473287	61°2'47.93312641"	241°2'47.93312641"
8	KD-08	767001.414	2436420.021	22°00'43.36844"	83°35'10.61899"	KD-07-KD-08	123.621565	75°46'29.26351606"	255°46'29.26351606"
9	KD-09	766999.682	2436409.012	22°00'43.01169"	83°35'10.55215"	KD-08-KD-09	11.1444114	8°56'26.95353656"	188°56'26.95353656"
10	KD-10	766968.3789	2436327.743	22° 0' 40.38800"	83° 35' 9.41300"	KD-09-KD-10	87.0891362	21°3'56.43822354"	201°3'56.43822354"
11	KD-11	766981.403	2436269.876	22°00'38.50107"	83°35'09.83316"	KD-10-KD-11	59.3146791	347°18'56.94060297"	167°18'56.94060297"
12	KD-12	767013.615	2436248.478	22°00'37.78810"	83°35'10.94292"	KD-11-KD-12	38.6715315	303°35'43.99937361"	123°35'43.99937361"
13	KD-13	767083.589	2436185.652	22°00'35.70833"	83°35'13.34397"	KD-12-KD-13	94.0397094	311°55'8.437768246"	131°55'8.437768246"
14	KD-14	767111.639	2436164.467	22°00'35.00456"	83°35'14.30884"	KD-13-KD-14	35.1511981	307°3'44.04868677"	127°3'44.04868677"
15	KD-15	767193.297	2436121.86	22°00'33.57530"	83°35'17.12892"	KD-14-KD-15	92.1052952	297°33'15.73275542"	117°33'15.73275542"
16	KD-16	767214.376	2436096.703	22°00'32.74632"	83°35'17.84853"	KD-15-KD-16	32.8207082	320°2'25.53284493"	140°2'25.53284493"
17	KD-17	767276.903	2436025.592	22°00'30.40141"	83°35'19.98519"	KD-16-KD-17	94.6910769	318°40'30.87765594"	138°40'30.87765594"
18	KD-18	767310.27	2435997.4	22°00'29.46706"	83°35'21.13115"	KD-17-KD-18	43.6823254	310°11'40.880786"	130°11'40.880786"
19	KD-19	767346.591	2435979.124	22°00'28.85326"	83°35'22.38590"	KD-18-KD-19	40.6598969	296°42'38.25062418"	116°42'38.25062418"
20	KD-20	767390.582	2435959.219	22°00'28.18229"	83°35'23.90691"	KD-19-KD-20	48.2847502	294°20'44.6969066"	114°20'44.6969066"
21	KD-21	767421.95	2435925.977	22°00'27.08495"	83°35'24.98022"	KD-20-KD-21	45.7053825	316°39'40.99219397"	136°39'40.99219397"
22	KD-22	767472.753	2435881.339	22°00'25.60662"	83°35'26.72397"	KD-21-KD-22	67.6276264	311°18'14.83418309"	131°18'14.83418309"
23	KD-23	767580.219	2436032.72	22°00'30.46593"	83°35'30.55781"	KD-22-KD-23	185.647915	35°22'15.96153127"	215°22'15.96153127"
24	KD-24	767325.846	2436213.741	22°00'36.48764"	83°35'21.80162"	KD-23-KD-24	312.208625	305°26'13.29483097"	125°26'13.29483097"
25	KD-25	767207.968	2436226.174	22°00'36.95648"	83°35'17.70167"	KD-24-KD-25	118.531862	276°1'15.32215966"	96°1'15.32215966"
26	KD-26	767209.164	2436265.406	22°00'38.23053"	83°35'17.76653"	KD-25-KD-26	39.250226	1°44'46.10137612"	181°44'46.10137612"
27	KD-27	767323.204	2436261.933	22°00'38.05489"	83°35'21.73801"	KD-26-KD-27	114.092872	271°44'39.69423766"	91°44'39.69423766"
28	KD-28	767501.408	2436309.043	22°00'39.48737"	83°35'27.97510"	KD-27-KD-28	184.325847	75°11'31.35974434"	255°11'31.35974434"
29	KD-29	767628.947	2436340.294	22°00'40.43244"	83°35'32.43750"	KD-28-KD-29	131.311925	76°13'55.29873196"	256°13'55.29873196"
30	KD-01	767612.141	2436655.49	22°00'50.68273"	83°35'32.03826"	KD-29-KD-01	315.643723	356°56'52.52895192"	176°56'52.52895192"
Total Perimeter							2848.71601	Say -2849 m or 2.849 Km.	

ଅମର କୁମାର (ନି.)
 Dy. C. Engineer (Con)
 43. 2. 2024

Forest Range Officer
 Gopalpur Rai.
 14-2-2024


L. 209
 1.12.24

Patch-2									
Sl. No.	PILLAR No.	Co-ordinates (UTM)		Co-ordinates (Geodatic)		Distance Between	Distance in Meter	Fore Bearing	Back Bearing
		X (Easting)	Y (Northing)	Latitude	Longitude			DMS	DMS
1	KD-30	766983.632	2436260.334	22°00'38.18981"	83°35'09.90521"		0	0°0'0"	0°0'0"
2	KD-31	767009.109	2436243.628	22°00'37.63300"	83°35'10.78306"	KD-30-KD-31	30.46585	303°15'14.42026625"	123°15'14.42026625"
3	KD-32	767071.87	2436186.715	22°00'35.74931"	83°35'12.93630"	KD-31-KD-32	84.72327	312°12'8.657533904"	132°12'8.657533904"
4	KD-33	767108.151	2436158.96	22°00'34.82756"	83°35'14.18407"	KD-32-KD-33	45.67988	307°24'57.68454945"	127°24'57.68454945"
5	KD-34	767180.526	2436120.725	22°00'33.54545"	83°35'16.68329"	KD-33-KD-34	81.85387	297°50'49.38995844"	117°50'49.38995844"
6	KD-35	767218.584	2436081.483	22°00'32.24947"	83°35'17.98618"	KD-34-KD-35	54.66577	315°52'39.10006149"	135°52'39.10006149"
7	KD-36	767246.379	2436049.508	22°00'31.19526"	83°35'18.93577"	KD-35-KD-36	42.367	319°0'1.62934835"	139°0'1.62934835"
8	KD-37	767281.967	2436011.214	22°00'29.93147"	83°35'20.15314"	KD-36-KD-37	52.27749	317°5'51.27346635"	137°5'51.27346635"
9	KD-38	767314.008	2435985.258	22°00'29.07051"	83°35'21.25421"	KD-37-KD-38	41.23517	309°0'37.74590524"	129°0'37.74590524"
10	KD-39	767381.185	2435954.652	22°00'28.03910"	83°35'23.57680"	KD-38-KD-39	73.82057	294°29'38.83914522"	114°29'38.83914522"
11	KD-40	767413.95	2435924.543	22°00'27.04277"	83°35'24.70062"	KD-39-KD-40	44.49828	312°34'51.88849521"	132°34'51.88849521"
12	KD-41	767467.407	2435876.857	22°00'25.46395"	83°35'26.53503"	KD-40-KD-41	71.63522	311°44'3.724790414"	131°44'3.724790414"
13	KD-42	767375.646	2435813.762	22°00'23.46447"	83°35'23.30057"	KD-41-KD-42	111.36	55°29'15.10340821"	235°29'15.10340821"
14	KD-43	767077.132	2435848.316	22°00'24.75145"	83°35'12.92001"	KD-42-KD-43	300.5072	276°36'10.05834262"	96°36'10.05834262"
15	KD-44	767027.238	2435939.992	22°00'27.75757"	83°35'11.23562"	KD-43-KD-44	104.3738	331°26'35.0776692"	151°26'35.0776692"
16	KD-45	766995.643	2436088.245	22°00'32.59186"	83°35'10.22218"	KD-44-KD-45	151.5823	347°58'9.723148463"	167°58'9.723148463"
17	KD-46	767006.867	2436155.059	22°00'34.75654"	83°35'10.65268"	KD-45-KD-46	67.75019	9°32'9.630914265"	189°32'9.630914265"
18	KD-47	766992.275	2436221.861	22°00'36.93502"	83°35'10.18366"	KD-46-KD-47	68.37714	347°40'40.98636192"	167°40'40.98636192"
19	KD-30	766983.632	2436260.334	22°00'38.18981"	83°35'09.90521"	KD-47-KD-30	39.43188	347°20'19.13165592"	167°20'19.13165592"
Total Perimeter							1466.605	Say -1467 m or 1.467 Km.	



 Dy. Chief Engineer (Can)
 S. E. Railway, Jharsuguda


19.02.24
 Sub Range Officer
 Gopalpur Range

L. S. Hemgir
 TAHASILDAR
 HEMGIR



 17-2-24
 17-2-24
 17-2-24

Sl. No.	PILLAR No.	Patch-3							
		Co-ordinates (UTM)		Co-ordinates (Geodatic)		Distance Between	Distance in Meter	Fore Bearing	Back Bearing
		X (Easting)	Y (Northing)	Latitude	Longitude			DMS	DMS
1	KD-48	768090.243	2436195.272	22°00'35.46601"	83°35'48.42476"		0.000	0°0'0"	0°0'0"
2	KD-49	768010.588	2436202.044	22°00'35.73002"	83°35'45.65335"	KD-48-KD-49	79.942	274°51'33.87295034"	94°51'33.87295034"
3	KD-50	767949.086	2436212.932	22°00'36.11772"	83°35'43.51687"	KD-49-KD-50	62.458	280°2'21.59729873"	100°2'21.59729873"
4	KD-51	767887.265	2436156.175	22°00'34.30776"	83°35'41.32923"	KD-50-KD-51	83.924	47°26'43.40930333"	227°26'43.40930333"
5	KD-52	767874.314	2436131.834	22°00'33.52406"	83°35'40.86358"	KD-51-KD-52	27.572	28°0'57.20667488"	208°0'57.20667488"
6	KD-53	767857.085	2436021.571	22°00'29.95100"	83°35'40.19801"	KD-52-KD-53	111.601	8°52'51.1147866"	188°52'51.1147866"
7	KD-54	767916.346	2435957.987	22°00'27.85240"	83°35'42.22522"	KD-53-KD-54	86.918	317°0'55.60624021"	137°0'55.60624021"
8	KD-55	768048.622	2435843.498	22°00'24.05957"	83°35'46.76626"	KD-54-KD-55	174.942	310°52'37.95239427"	130°52'37.95239427"
9	KD-56	768083.673	2435817.071	22°00'23.18158"	83°35'47.97187"	KD-55-KD-56	43.897	307°0'53.20121594"	127°0'53.20121594"
10	KD-57	768111.775	2435671.488	22°00'18.43594"	83°35'48.86481"	KD-56-KD-57	148.270	349°4'28.29352831"	169°4'28.29352831"
11	KD-58	768059.136	2435663.204	22°00'18.19586"	83°35'47.02586"	KD-57-KD-58	53.287	81°3'23.38778515"	261°3'23.38778515"
12	KD-59	768076.880	2435596.446	22°00'16.01701"	83°35'47.60459"	KD-58-KD-59	69.076	345°6'54.62655187"	165°6'54.62655187"
13	KD-60	768334.148	2435596.604	22°00'15.88005"	83°35'56.56835"	KD-59-KD-60	257.268	89°57'53.32340107"	269°57'53.32340107"
14	KD-61	768236.995	2435744.233	22°00'20.73033"	83°35'53.27082"	KD-60-KD-61	176.729	326°39'5.511022474"	146°39'5.511022474"
15	KD-62	768203.169	2435825.609	22°00'23.39297"	83°35'52.14044"	KD-61-KD-62	88.126	337°25'42.7677559"	157°25'42.7677559"
16	KD-63	768162.412	2435829.989	22°00'23.55779"	83°35'50.72297"	KD-62-KD-63	40.992	276°8'1.748329054"	96°8'1.748329054"
17	KD-64	768164.444	2435865.006	22°00'24.69442"	83°35'50.81452"	KD-63-KD-64	35.076	3°19'15.92371078"	183°19'15.92371078"
18	KD-65	768180.927	2435935.462	22°00'26.97447"	83°35'51.43056"	KD-64-KD-65	72.358	13°10'2.589931531"	193°10'2.589931531"
19	KD-66	768152.798	2435980.762	22°00'28.46185"	83°35'50.47730"	KD-65-KD-66	53.323	328°9'42.54647381"	148°9'42.54647381"
20	KD-67	768063.262	2436071.318	22°00'31.45354"	83°35'47.41126"	KD-66-KD-67	127.346	315°19'28.2243117"	135°19'28.2243117"
21	KD-48	768090.243	2436195.272	22°00'35.46601"	83°35'48.42476"	KD-67-KD-48	126.856	12°16'47.96652197"	192°16'47.96652197"
Total Perimeter							1919.963	Say 1920 m or 1.920 Km.	


 Dy. Chief Engineer (Cen)
 S. E. Railway, Jharsuguda


 17-2-24
 Forest Range Officer
 Gopalpur Range

17-2-24
 ରାଜବ ନିରୀକ୍ଷକ
 ଶମ୍ଭବିକ


 TAHASILDAR



South Eastern Railway

(Construction Organization)

Office of the Dy. Chief Engineer/Con
Jharsuguda, Pin - 768201

ANNEXURE - XI

Full Title of the Project: Widening of loading Platform at Sardega Railway Station in Sundergargh District, Odisha.

File No.FP/OR/RAIL/147343/2021(State SI.No.OR-075/2021)

Date of Proposal:-17.09.2021

UNDERTAKING

We Dy. Chief Engineer (Con), South Eastern Railway Jharsuguda undertake that the legal Status of forest land proposed for diversion shall remain unchanged.

Place :- Jharsuguda
Date:- 20.05.2025


Authorized Signature
ଉପମୁଖ୍ୟ ଅଭିଯୋଗ (ନି.)
ଦ. ପୂ. ରେଲୱେ, ଜାରସୁଗୁଡ଼ା
Dy. Chief Engineer (Con)
S. E. Railway, Jharsuguda



South Eastern Railway

(Construction Organization)

Office of the Dy. Chief Engineer/Con
Jharsuguda, Pin - 768201

ANNEXURE-XII

Full Title of the Project: Widening of loading Platform at Sardega Railway Station in Sundergarh District, Odisha.

File No.FP/OR/RAIL/147343/2021(State Sl.No.OR-075/2021)

Date of Proposal:-17.09.2021

UNDERTAKING

We, Dy. Chief Engineer (Con), South Eastern Railway Jharsuguda undertake that the Compensation afforestation shall be raised over allotted 46.00Ha degraded revenue forest land identification in village Kuchidega under Hemgir Tahsil under Sundergarh District of Sundergarh Forest Division within three years from the cost of stage-II clearance and maintained thereafter will done by the state forest department, at the cost of user agency. The species to be planted in the CA scheme shall be of native species of the area. At least 18months old seeding should be planted. Intensive monitoring of the planted needs to be done and document using Geo tagging so that the increase of canopy density and survival and growth of plantation can be evaluation at regular intervals.

Place :- Jharsuguda

Date:- 20.05.2025

Authorized Signature

अपमूर्ख अभियंता (मि.)

द. पू. रेलवे, झारसुगुडा

Dy. Chief Engineer (Con)

S. E. Railway, Jharsuguda

Address: Office of the Deputy Chief Engineer (Con.), Near Jharsuguda Railway Station, Jharsuguda. Pin - 768201

Email ID -dcecjsg2014@gmail.com, Mob-9777582273



South Eastern Railway

(Construction Organization)
Office of the Dy. Chief Engineer/Con
Jharsuguda, Pin - 768201

ANNEXURE - XIII

Full Title of the Project: Widening of loading Platform at Sardega Railway Station in Sundergarh District, Odisha.

File No.FP/OR/RAIL/147343/2021(State Sl.No.OR-075/2021)

Date of Proposal:-17.09.2021

UNDERTAKING

We, Dy. Chief Engineer (Con), South Eastern Railway Jharsuguda undertake that the time of payment of net present value (NPV) at the than prevailing rate, the user agency shall furnish an undertaking to pay the additional amount of NPV, if so determined, as per the final decision the Hon'ble supreme court of India.

Place :- Jharsuguda
Date:- 20.05.2025


Authorized Signature
अभ्युक्त अभियंता (नि.)
द. पू. रेलवे, झारसुगुड़ा
Dy. Chief Engineer (Con)
S. E. Railway, Jharsuguda



South Eastern Railway

(Construction Organization)

Office of the Dy. Chief Engineer/Con
Jharsuguda, Pin - 768201

ANNEXURE - XIV

Full Title of the Project: Widening of loading Platform at Sardega Railway Station in Sundergarh District, Odisha.

File No.FP/OR/RAIL/147343/2021(State SI.No.OR-075/2021)

Date of Proposal:-17.09.2021

UNDERTAKING

We Dy.Chief Engineer (Con), South Eastern Railway Jharsuguda undertake that the user agency had made protection wall towards the village side and create shelter belt by planting suitable tree species to minimize the dust pollution in the area alongside the protection wall.

Place :- Jharsuguda
Date:- 20.05.2025


Authorized Signature
उपमुख्य अभियंता (नि.)
द. पू. रेलवे, झारसुगुडा
Dy-Chief Engineer (Con)
S.E. Railway, Jharsuguda



Retaining wall made up of R.C.C of 4m Height have been made on the edge of railway boundary.



Plantation done behind retainwall(village side) to minimised dust polutation .



South Eastern Railway

(Construction Organization)

Office of the Dy. Chief Engineer/Con
Jharsuguda, Pin - 768201

ANNEXURE - XV

Full Title of the Project: Widening of loading Platform at Sardega Railway Station in Sundergarh District, Odisha.

File No.FP/OR/RAIL/147343/2021(State Sl.No.OR-075/2021)

Date of Proposal:-17.09.2021

UNDERTAKING

We Dy.Chief Engineer (Con), South Eastern Railway Jharsuguda undertake that the user agency shall obtain environment clearance as per the provisions of the environment (Protection) Act. 1986, if applicable.

Place :- Jharsuguda

Date:- 20.05.2025

Authorized Signature

उपमुख्य अभियंता (नि.)

द. पू. रेलवे, झारसुगुड़ा

Dy.Chief Engineer (Con)
S.E. Railway, Jharsuguda



South Eastern Railway

(Construction Organization)

Office of the Dy. Chief Engineer/Con
Jharsuguda, Pin - 768201

ANNEXURE - XVI

Full Title of the Project: Widening of loading Platform at Sardega Railway Station in Sundergarh District, Odisha.

File No.FP/OR/RAIL/147343/2021(State Sl.No.OR-075/2021)

Date of Proposal:-17.09.2021

UNDERTAKING

We Dy.Chief Engineer (Con), South Eastern Railway Jharsuguda undertake that the No labour camp shall be established on the forest land and the user agency shall provide fuels preferably alternate fuels to the labourers and the staff working at he site so as to avoid any damage and pressure on the nearby forest areas.

Place :- Jharsuguda

Date:- 20.05.2025


Authorized Signature
ଅନୁମୋଦିତ ଅଭିଯୋଗ (ନି.)
ଦ. ପୂ. ରେଲବେ, ଜ୍ଞାରସୁଗୁଡ଼ା
Dy.Chief Engineer (Con)
S.E. Railway, Jharsuguda



South Eastern Railway

(Construction Organization)

Office of the Dy. Chief Engineer/Con
Jharsuguda, Pin - 768201

ANNEXURE - XVII

Full Title of the Project: Widening of loading Platform at Sardega Railway Station in Sundergarh District, Odisha.

File No.FP/OR/RAIL/147343/2021(State Sl.No.OR-075/2021)

Date of Proposal:-17.09.2021

UNDERTAKING

We Dy. Chief Engineer (Con), South Eastern Railway Jharsuguda undertake that the No addition or new path will be constructed inside the forest area for any activity related to the project work.

Place :- Jharsuguda

Date:- 20.05.2025

Authorized Signature

अपमूर्त्य अभियंता (नि.)

द. पू. रेलवे, झारसुगुडा

Dy. Chief Engineer (Con)

S. E. Railway, Jharsuguda



South Eastern Railway

(Construction Organization)

Office of the Dy. Chief Engineer/Con
Jharsuguda, Pin - 768201

ANNEXURE - XVIII

Full Title of the Project: Widening of loading Platform at Sardega Railway Station in Sundergarh District, Odisha.

File No.FP/OR/RAIL/147343/2021(State Sl.No.OR-075/2021)

Date of Proposal:-17.09.2021

UNDERTAKING

We Dy. Chief Engineer (Con), South Eastern Railway Jharsuguda undertake that the user agency while executing works, Shall not fell any tree or damage forest growth in the surrounding forest area in any manner.

Place :- Jharsuguda

Date:- 20.05.2025

Authorized Signature

उपमुख्य अभियंता (नि.)

द. पू. रेलवे, झारसुगुड़ा

Dy. Chief Engineer (Con)
S. E. Railway, Jharsuguda



South Eastern Railway

(Construction Organization)

Office of the Dy. Chief Engineer/Con
Jharsuguda, Pin - 768201

ANNEXURE - XIX

Full Title of the Project: Widening of loading Platform at Sardega Railway Station in Sundergargh District, Odisha.

File No.FP/OR/RAIL/147343/2021(State Sl.No.OR-075/2021)

Date of Proposal:-17.09.2021

UNDERTAKING

We Dy. Chief Engineer (Con), South Eastern Railway Jharsuguda undertake that the layout plan of the proposed forest land shall not be without the prior approval of ministry of environment, forest and climate change.

Place :- Jharsuguda

Date:- 20.05.2025

Authorized Signature

अनुपम शर्मा (म.)
द. पू. रेलवे, झारसुगुडा
Dy. Chief Engineer (Con)
S.E. Railway, Jharsuguda



South Eastern Railway

(Construction Organization)

Office of the Dy. Chief Engineer/Con
Jharsuguda, Pin - 768201

ANNEXURE - XX

Full Title of the Project: Widening of loading Platform at Sardega Railway Station in Sundergarh District, Odisha.

File No.FP/OR/RAIL/147343/2021(State SI.No.OR-075/2021)

Date of Proposal:-17.09.2021

UNDERTAKING

We Dy. Chief Engineer (Con), South Eastern Railway Jharsuguda undertake that the forest land shall not be used for any purpose other than that specified in the proposal.

Place :- Jharsuguda

Date:- 20.05.2025

Authorized Signature

उपमुख्य अभियंता (नि.)

द. पू. रेलवे, झारसुगुड़ा

Dy. Chief Engineer (Con)
S. E. Railway, Jharsuguda



South Eastern Railway

(Construction Organization)

Office of the Dy. Chief Engineer/Con
Jharsuguda, Pin - 768201

ANNEXURE - XXII

Full Title of the Project: Widening of loading Platform at Sardega Railway Station in Sundergargh District, Odisha.

File No.FP/OR/RAIL/147343/2021(State Sl.No.OR-075/2021)

Date of Proposal:-17.09.2021

UNDERTAKING

We Dy.Chief Engineer (Con), South Eastern Railway Jharsuguda undertake that the forest land proposed to be diverted shall under circumstances be transferred to any other agency, department or person without the prior approval of ministry of environment, forest and climate change.

Place :- Jharsuguda

Date:- 20.05.2025


Authorized Signature
अनुमोदित अभियंता (नि.)
द. पू. रेलवे, झारसुगुड़ा
Dy. Chief Engineer (Con)
S. E. Railway, Jharsuguda



South Eastern Railway

(Construction Organization)

Office of the Dy. Chief Engineer/Con
Jharsuguda, Pin - 768201

ANNEXURE-XXII

Full Title of the Project: Widening of loading Platform at Sardega Railway Station in Sundergarh District, Odisha.

File No.FP/OR/RAIL/147343/2021(State Sl.No.OR-075/2021)

Date of Proposal:-17.09.2021

UNDERTAKING

We Dy.Chief Engineer (Con), South Eastern Railway Jharsuguda undertake that the no damage to the flora and fauna of the adjoining area shall be caused.

Place :- Jharsuguda
Date:- 20.05.2025


Authorized Signature
अपमूर्त आभिव्यक्ति (नि.)
द. पू. रेलवे, झारसुगुडा
Dy. Chief Engineer (Con)
S. E. Railway, Jharsuguda



South Eastern Railway

(Construction Organization)

Office of the Dy. Chief Engineer/Con
Jharsuguda, Pin - 768201

ANNEXURE-XXIII

Full Title of the Project: Widening of loading Platform at Sardega Railway Station in Sundergarh District, Odisha.

File No. FP/OR/RAIL/147343/2021(State Sl.No.OR-075/2021)

Date of Proposal:-17.09.2021

UNDERTAKING

We, Dy. Chief Engineer (Con), South Eastern Railway Jharsuguda undertake that the concerned divisional forest officer, will monitor and take necessary mitigative measures to ensure that there is no adverse impact on the forest in the surrounding area.

Place :- Jharsuguda
Date:- 20.05.2025


Authorized Signature
अपमूर्ख अभियंता (नि.)
द. पू. रेलवे, झारसुगुडा
Dy. Chief Engineer (Con)
S. E. Railway, Jharsuguda



South Eastern Railway

(Construction Organization)

Office of the Dy. Chief Engineer/Con
Jharsuguda, Pin - 768201

ANNEXURE - XXIV

Full Title of the Project: Widening of loading Platform at Sardega Railway Station in Sundergarh District, Odisha.

File No.FP/OR/RAIL/147343/2021(State Sl.No.OR-075/2021)

Date of Proposal:-17.09.2021

UNDERTAKING

We Dy. Chief Engineer (Con), South Eastern Railway Jharsuguda undertake that the user agency shall submit annual self-monitoring report on compliance of stipulated conditions to the nodal officer (FCA) of the state and concerned integrated regional office of this ministry by the end of March every year.

Place :- Jharsuguda

Date:- 20.05.2025

Authorized Signature

उपमुख्य अभियंता (नि.)

द. पू. रेलवे, झारसुगुड़ा

Dy. Chief Engineer (Con)

S. E. Railway, Jharsuguda



South Eastern Railway

(Construction Organization)

Office of the Dy. Chief Engineer/Con
Jharsuguda, Pin - 768201

ANNEXURE-XXV

Full Title of the Project: Widening of loading Platform at Sardaga Railway Station in Sundergarh District, Odisha.

File No. FP/OR/RAIL/147343/2021(State Sl.No.OR-075/2021)

Date of Proposal:-17.09.2021

UNDERTAKING

We, Dy. Chief Engineer (Con), South Eastern Railway Jharsuguda undertake that any other conditions that the ministry of environment, forest and climate change may impose from time to time in the interest of afforestation, conservation and management of flora and fauna in the area, shall be complied by the user agency.

Place :- Jharsuguda

Date:- 20.05.2025

Authorized Signature
अनुमोदित अभियंता (नि.)
द. पू. रेलवे, झारसुगुड़ा
Dy-Chief Engineer (Con)
S.E. Railway, Jharsuguda



South Eastern Railway

(Construction Organization)
Office of the Dy. Chief Engineer/Con
Jharsuguda, Pin - 768201

ANNEXURE - XXVI

Full Title of the Project: Widening of loading Platform at Sardega Railway Station in Sundergarh District, Odisha.

File No.FP/OR/RAIL/147343/2021(State Sl.No.OR-075/2021)

Date of Proposal:-17.09.2021

UNDERTAKING

We, Dy. Chief Engineer (Con), South Eastern Railway Jharsuguda undertake that the state Govt. and user agency shall ensure compliance to provision of the all Acts, Rules, Regulations, Guidelines, NGT order (s) and Hon'ble court order (s) pertaining to this project, if any, for the time being in force, as applicable to the project.

Place :- Jharsuguda

Date:- 20.05.2025


Authorized Signature
उपमुख्य अभियंता (नि.)
द. पू. रेलवे, झारसुगुड़ा
Dy. Chief Engineer (Con)
S. E. Railway, Jharsuguda