



# THE SINGARENI COLLIERIES COMPANY LIMITED

(A Government Company)

BIKASH NAGAR, FCI ROAD, TURANGA, ANGUL-759123, ODISHA  
NAINI AREA

CIN: U10102TG1920SGC000571



Tele: (06764) 234021

e mail: [gm\\_naini@scclmines.com](mailto:gm_naini@scclmines.com)  
[scclnainiarea@gmail.com](mailto:scclnainiarea@gmail.com)

Ref No. : Naini Area/GMO/FDP/2022/ 1105

Dt: 15.03.2022

To,

The Divisional Forest Officer  
Angul Forest Division

Sir,

Sub:- F( C )Act- Diversion of 783.275 ha of forest land in Chhendipada Range, Angul Division for Naini Coal Block (Open Cast), in favor of Singareni Collieries Co. Ltd.,(SCCL)- submission of information on the EDS raised by the MoEF & CC, request for transmitting it to the MOEF &CC, GOI, through the State Government-Reg.

Ref: 1) Proposal No. FP/OR/MIN/30980/2017  
2) MOEF &CC, MOEF, GOI, File No. 8-01/2020-FC Dt 28.07.2021  
3) The PCCF, Odisha Letter No.21911/9f (MG) -380/2019 Dt. 17.12. 2021  
4) MOEF &CC, GOI, File No. 8-08/2020-FC Dt 13.01.2022  
5) GOO, FE&CC Memo.No-1576/FE &CC Dt.27.01.2022  
6) The Nodal Officer (FC) Letter No., 3639/9F(MG)-380/2019 Dt. 23.02.2022  
7) DFO, Angul Letter No. 1657 dated 15.03.2022

\*\*\*

It is brought to the kind notice that the MOEF & CC, GOI, vide reference 2<sup>nd</sup> cited has accorded Stage I approval for diversion of 783.275 ha of forest land in Chhendipada Range of Angul Division, in favor of M/s Singareni Collieries Co. Ltd.,(A Government company) for taking up coal mining by open cast method.

2. It is further brought to the kind notice that the SCCL has complied with all the stipulations made and deposited the required amount as per demand notice issued by the Forest Department. The Principal Chief Conservator of Forests & Nodal Officer (F.C Act ), vide reference 3<sup>rd</sup> has forwarded the compliance report to the conditions stipulated in Stage-I, to the MOEF &CC, GOI.
3. The MOEF & CC, GOI, vide reference 4<sup>th</sup> cited has raised EDS, seeking certain additional information and with a request to upload the KML files of CA areas etc (as they were not uploaded along with the compliance report submitted). Accordingly, point wise submission is made as follows:

*Point No. (i): In compliance of condition no. A (1)(ii) of Stage-I approval, copies of KML files of CA land, diverted forest land, SMC works area, etc need to uploaded on e-greenwatch portal.*

**Reply:** The SCCL has submitted the KML files of the forest land proposed for diversion, CA land etc along with the compliance report vide letter No. Naini Area/GMO/FDP/Stage-I Com/2021/658 dtd 15.11.2021. The KML files of diverted forest area, CA land, SMC treatment area etc is enclosed herewith in the CD & Pen drive. In compliance to the observations of the MoEF & CC, GOI, it is requested to kindly upload the KML files on e-greenwatch portal.

Further, an area equivalent to the forest area being diverted i.e., around 913 Ha has been identified in Nunamati Proposed Reserve Forest in Kanloi Beat of Chhendipada Range Forest in consultation with CMPDI & Forest Department, Angul for taking up Soil & Moisture Conservation (SMC) works. SCCL has issued work order No. 7600008978 Dated 14.03.2022 to CMPDI, Ranchi for an amount of Rs 39,51,000/- to take up the survey by LiDAR Technology for preparation of DPR for SMC. CMPDI has informed that it will take 3 months for preparation of DPR for SMC. CMPDI Order copy enclosed as **Annexure-1** & the CMPDI confirmation letter enclosed as **Annexure-2**.

The SCCL is submitting an undertaking to pay the amount as and when demand is raised for making the payment towards taking up of the SMC works as decided by the Forest Department. It is requested to kindly upload the KML file of this area on the website of the MOEF & CC, GOI. An undertaking to this effect is enclosed as **Annexure-3**.

Point No. (ii): *In compliance to condition no A (5) of Stage-I approval regarding preparation of plan for plantation and SMC works along the outer perimeter of 100 meters from the lease area, the State Government has mentioned that as the lease of the user agency is surrounded by the other lease, implementation of requisite plan is not possible as stipulated however, in lieu of the same an area of 105.9 ha has been technically approved for ANR Plantation. However, it could not be ascertained from the detail whether the area earmarked for ANR is equivalent to the area of 100 meters perimeter along the outer lease boundary.*

**Reply:** The Naini coal block is surrounded all around by number of other coal blocks. Hence, it is not feasible for taking up afforestation and SMC activities within 100 meters of the outer perimeter of the mining lease. Hence the area of 105.90 ha has been approved for the ANR plantation, by taking the perimeter of the forest area only.

However, now (after EDS) the area of 140 ha has been identified in Brahmanbil RF in consultation with the Forest Department, Angul wherein afforestation can be taken up. The area of 140 ha has been arrived by considering 100 mtrs perimeter all-around the mining lease area including non-forest land.

Plan for plantation and SMC works in 140 ha area in Brahmanbill RF has been approved by the Competent Authority with a financial outlay of Rs 7,57,35,000/- . Divisional Forest officer, Angul Forest Division vide reference 7<sup>th</sup> cited has issued demand notice for payment of Rs 7,57,35,000/- into CAMPA account.

SCCL hereby submits an undertaking to make the payment as per the demand raised by the Divisional Forest Officer, Angul. The undertaking to this effect is enclosed as **Annexure-4**.

*Point No. (iii): A certificate from the competent authority in the State as envisaged in condition no. A(8) of Stage-I approval needs to be submitted.*

**Reply:**

It is submitted that the Divisional Forest Officer, Bolangir Forest Division vide Memo No. 2447/4F-Misc Dt. 16.06.2020 and the Divisional Forest Officer, Boudh, Forest Division vide Memo No. 2939 4F-80/2018 Dt 08.07.2020 respectively have confirmed to the Principal Chief Conservator of Forest & Nodal officer, F.C Act, Odisha, **that no plantation has been carried out in the past in the degraded forest land identified for CA in the respective Forest Divisions.** Based on these certificate, the Principal Chief Conservator of Forests & Nodal Officer, FC Act , vide letter no. 15534/9F(MG) 380/2019 Dated 4<sup>th</sup> Sep'2020 addressed to the Assistant Inspector General of forest (F.C), MoEF & CC, GoI, has confirmed that no plantation has been carried out previously on the land identified for CA in Boudh & Bolangir Forest Division. The State Government has also recommended accordingly. The copy of the letter of PCCF & Nodal Officer is enclosed as **Annexure-5.**

*Point No.(iv): In compliance to conditions A(9) of Stage-I approval, the State Government has referred the RWMP, while preparation of Wildlife/Elephant Management Plan is envisaged in the condition. Therefore, copy of approved Plan, as envisaged in the condition, may be submitted by the State duly incorporating the comments of PE Division of the Ministry and informing the status of deposition of cost of its implementation into the account of CAMPA.*

**Reply:**

In order to comply with the condition to prepare the Mitigative Wildlife Plan with the help of Wildlife Institute of the India, the Principal Chief Conservator of Forests & Chief Wildlife Warden, Odisha, vide reference 8514 /CWLW-FDWC-FD -0034-2021 Dt. 3<sup>rd</sup> September 2021 ( copy enclosed as **Annexure-6**) has requested the Director, Wildlife Institute of India, to offer his consent for preparing this plan and furnish concept note with tentative financial forecast, approximate time required etc to take decision in the matter.

In reply, the Director, Wildlife Institute of India, vide his reference WII-EIA/Non-Forestry/CK-RF (Coal Mining)/2021-135 Dt. 10<sup>th</sup> September 2021(Copy enclosed as **Annexure-7**), has informed that, for preparing this plan a landscape level assessment will be required and duration of the project will be expected to be of **approximately 3-4 years** or so, so as to cover multiple seasons and the work will involve satellite tracking of elephants in the area to understand their movement ecology.

As SCCL is targeted to start this mining project soon (from April 2022), the SCCL has requested to accept the undertaking of the SCCL for paying the amount towards implementation of the Mitigative Wildlife plan as and when prepared and demand is raised by the Forest Department.

Considering SCCL's request, the Chief Wildlife Warden, Odisha, obtained approval from the State Government for depositing the funds for Regional Wildlife Management Plan as per rate fixed by the Government and to accept an undertaking from the SCCL to bear the differential cost for preparation and implementation of mitigation measures on pro-rata basis. The State Government of Odisha, Forest, Environment & Climate Change vide letter number FE-DIV-FLD-0026-2021-19295/FE &CC Dt. 02.11.2021

(Copy enclosed as **Annexure-8**) has issued order to accept the undertaking from the SCCL, communicated to the SCCL vide Chief Wildlife Warden reference No. 10807/CWLW-FDWC-FD-0034-2021 dtd 05.11.2021 (enclosed for kind perusal as **Annexure-9**).

Further, as per the demand notice issued by the Forest Department vide letter no. 8859/110/DRP/2021 Dated 06.11.2021 (Copy enclosed as **Annexure-10**), the SCCL has already deposited **Rs 7,48,49,518/-** into the account of CAMPA of the State towards Regional Wildlife Management Plan and **also submitted an undertaking** to bear the differential cost for preparation and implementation of wild life management plan on pro-rata basis as per conditions of wild life management plan. Hence, this may be agreed for according Stage-II approval.

It is further brought to the kind notice that in condition No- 9 (i) of the Stage I approval, the MOEF &CC, GOI, has asked to prepare plan for entire coal bearing belt encompassing areas of Chhendipada, Kaniha, Jarpada, ranges of Angul Division and Reamal Range of Deogarh Division along with adjoining contiguous forest areas.

In this regard it is submitted that the SCCL is already granted with Stage-I approval for diversion in part of these areas, and other coal blocks in the area mentioned may be of other user agencies.

As such, the SCCL agree to pay the amount towards preparation and implementation of wildlife plan as per condition stipulated. This undertaking is for whatever area is arrived by the Wildlife Institute of India. It is learnt that completing study may take long time. Moreover, other user agencies and their stage of approvals are not known at this stage.

Moreover, the SCCL has already deposited an advance amount of Rs. 7,48,49,518/- towards RWMP which is to be prepared by the Forest Department.

As such SCCL is submitting herewith an undertaking to make the payment towards implementation of Wildlife plan in the area as arrived by the forest department after this survey. (In order to save the time for starting of mining). The undertaking to this effect is enclosed as **Annexure-11**.

It is requested to kindly bring this fact i.e., time to be taken in preparing the Wildlife/ Elephant Management plan, to the notice of the MoEF & CC, GOI for taking suitable decision.

*Point No. (v): Examination of the compliance of FRA, 2006 revealed slight discrepancy in the forest area reported by the District Collector in his certificate dated 13.09.2019 (783.766 ha) and by DLC, SDLC (mentioned area as 783.275 ha). Discrepancy in the total forest area involved in the project vis-à-vis area reported by the District Collector may be rectified and accordingly intimated to the Ministry by the State.*

**Reply:** It is submitted that while submitting the compliance report for condition number 10, inadvertently the area involved for FRA was mentioned as 783.7666 Ha. The corrected copy of the order of the District Collector, Angul, issued vide reference No-1661 Dt.13.09.2019, wherein NOC under the FRA is issued **for 783.275 Ha**. The same is enclosed herewith along with DLC and SDLC meeting minutes wherein the NOC under FRA has been issued for 783.275 Ha. It is requested, it may be agreed and uploaded on the web site of the MOEF &CC, GOI. The Copy of FRA certificate enclosed as **Annexure-12**.

*Point No. (vi): Examination of degraded forest land proposed for raising afforestation in lieu of 1.5 times safety zone area revealed that out of 14 ha, 12 ha falls under MDF category only 2 ha is under Open forest category. Therefore, the State Government needs to identify suitable site for raising afforestation and detail of the same should be submitted along with soft copies of its Differential GPS maps and KML files*

**Reply:**

The SCCL has deposited an amount of Rs 41,74,225.00 in Odisha CAMPA account towards charges for afforestation in degraded forest land over 1.5 times of the area of safety zone. The SCCL has also submitted an undertaking to take up the afforestation at project cost under the supervision of the State Forest Department. The MoEF & CC, GOI, has observed that out of 14 ha of the land proposed for raising afforestation, 12 ha falls under the MDF category and only 2 ha is under open forest category and has suggested to identify alternate site for raising afforestation and to submit soft copies of DGPS maps and KML files.

In this regard it is submitted that the SCCL has already deposited the demanded amount towards this purpose. Further, in compliance to the observations of MOEF & CC, GOI an alternate degraded forest area of 14 Ha has been identified in Nialu R.F in Kaniha Range in consultation with Forest Department, Angul for afforestation. The KML file of this changed land enclosed in the CD may be kindly be uploaded in the Portal of MOEF & CC.

Divisional Forest officer, Angul Forest Division vide reference 7<sup>th</sup> cited has issued demand notice for payment of Rs 36,40,775/- into CAMPA account towards differential amount for afforestation in Nialu RF.

SCCL hereby submits an undertaking to make the payment as per the Demand raised by the Divisional Forest Officer, Angul. The undertaking to this effect is enclosed as **Annexure-13**.

4. It is further brought to the kind notice that the Ministry of Coal, GOI, Ministry of Power, GOI, and the State Government of Odisha, are vigorously pursuing the SCCL to start the Coal mining at the earliest in Naini, and it is intended to start the mining process from April, 2022.

Hence, it is requested to kindly consider the submission made as above and submit this additional information to MOEF & CC, GOI, through the State Government, along with suitable recommendation for the project. It is also requested to kindly upload the KML files on the website of the MOEF & CC, GOI, /e-greenwatch portal as envisaged in the EDS letter.

Yours faithfully,



General Manager,  
Naini Area, SCCL

General Manager  
The Singareni Collieries Co. Ltd.  
(A. Govt. Company)  
Naini Area, Angul, Odisha-759122

Encl:

- 1) Letter no. 15534/9F(MG) 380/2019 Dated 04.09.2020 of PCCF (FD & N.O. FC Act)
- 2) Letter No. FE-DIV-FLD-0026-2021 19295/FE&CC Dt 027.01.2022 of Special Secretary, Government of Odisha.
- 3) Letter No. 10807/CWLW-FDWC-FD-0034-2021 Dt. 05.11.2021 of CWLW, Odisha
- 4) Copy Certificates issued under FRA.

Copy submitted:

- 1- The Inspector General of Forests (FC), Ministry of Environment, Forests, and Climate Change, Government of India, New Delhi, for favor of information and suitable orders.
- 2- Additional Chief Secretary, Forest, Environment & Climate Change, Government of Odisha for favor of information.
- 3- The Principal Chief Conservator of Forests & HoFF, Odisha for favor of information.
- 4- The Principal Chief Conservator of Forests & Chief Wildlife Warden, Odisha, for favor of information.
- 5- The Chief Conservator of Forests & Nodal Officer (FC), Odisha, for favor of information
- 6- The Regional Chief Conservator of Forests, Angul, for favor of information.

Yours faithfully,



General Manager,  
Naini Area, SCCL

General Manager  
The Singareni Collieries Co. Ltd.  
(A. Govt. Company)  
Naini Area, Angul, Odisha-759122

**THE SINGARENI COLLIERIES COMPANY LIMITED**  
(A GOVT COMPANY)

Corporate Purchase Department - Kothagudem

e-mail :

Phone : 08744 242301, Extn : , Fax : 08744 245651

APGST: WGL/09/2/1211 Dt: 21-04-1966,  
ST: WGL/09/2/1016 Dt: 22-12-1965  
Sales Tax Registration No. WEP 1-4-88,  
Registration No as Tax deductor:36AAACT8873F1DA

TIN NO: 36150117915  
CIN:U10102TG1920SGC000571  
GSTNO:36AAACT8873F1Z1  
21AAACT8873F1ZC (Odisha - Naini Project)

**Firm Order (Service)**

**Subject** Preparation of DPR for Soil Moisture Conservation Studies (SMC) through LidAR survey technology for Naini Coal Mine # Award of work to M/s. CMPDIL, on

<b>Po Number</b> : 7600008978 <b>PO Date</b> : 14.03.2022  <b>Plant</b> : 5101 Naini Coal Mine	<b>Our Enquiry No</b> : NAINI-47 <b>Enquiry Date</b> : <b>Your Quotation No</b> : <b>Quotation Date</b> : <b>Your negotiations No</b> :
To, M/s Central Mine Planning & Design Institute Ltd. Gondwana Place, Kanke Road, , Kanka Road Ranchi - 834031 , Ranchi Jharkhand India Phone : 0651-22302380651-2231852 Fax : 0651-2231851 e-mail: cmpdinq@cmpdi.co.in <b>Vendor Code</b> : 5000000913	<b>Nature of Items</b> : <b>For Use at</b> : <b>Type of Order</b> : Service

Your above quotation for providing Services has been accepted on the terms and conditions stipulated here in

**Please refer**

- I. Details of the services are enclosed in Annexure-I
- II. General Terms and conditions, as Per Annexure

**Terms and Conditions:**

**1. Price F.O.R**

F.O.R Destination --

**2. Discount / Rebate**

Nil

**3. Packing Charges**

Not applicable

**4. Forwarding Charges**

Not applicable

**5. Freight**

--

**6. Insurance**

Nil

**7. Excise Duty / GST**

GST applicable @18% (ITC applicable)

**8. VAT / CST / Service Tax / GST**

--

**9. Guarantee / Warranty**

Not applicable

**10. Price Variation Clause**

Firm price

**11. Risk Purchase Clause**

Not applicable

**12. Price Fall Clause**

Not applicable

**13. LD Penalty Clause**

Not applicable

**14. Certificates**

--

**15. Mode of Dispatch**

Not applicable

**16. Performance Bank Guarantee**

Not applicable

**17. Payment Terms/RTGS details**

Payment terms:

- i) 30% of the cbsyktabct fee along with GST for the subject assignment shall be paid by SCCL as initial payment along with the work order.
- ii) 50% of the consultancy fee along with GST for the assignment shall be paid by SCCL on submission of draft DPR by CMPDU.
- iii) Balance 20% of the consultancy fee along with GST for the assignment shall be paid by SCCL on submission of final DPR by CMPDI.

Payment through SBI COLLECT

Link: <https://www.onlinesbi.sbi/sbicollect/collecthome.htm>

Accept terms <(>&<)> conditions:

Choose the state : Choose JHARKHAND

Type of Corporation - Select PSU - CMPDI Ltd.

Select Payment Category - Select "SALES ADVANCE" for advance payment

and "SALES BILLS REALUSATION for payment against bills

Assignment to be completed within 03 weeks.

31.03.2022

90 days.

--

18. Delivery Schedules

19. Delivery Completion date

20. last date for PO/ Validity of

22. Other Remarks



for GM (MP)

The singareni Collieries co. Ltd

Kothagudem - 507101

Note:


For payment through bank SCCL reserves the right to recover the dues on account of late delivery, non submission of bank guarantee, excise duty gate pass and price excess charged over ordered prices etc. So the negotiated terms should give leverage to the collecting Bankers to enable them to honour the lodgments. the company would give the details or amounts retreated. The issue will be resolved later.

**THE SINGARENI COLLIERIES COMPANY LIMITED**  
**(A GOVT COMPANY)**  
**Corporate Purchase Department - Kothagudem**

**Item Details**

Item	Item Description	UOM	Currency	Net Price	Plant Description	Material Group
1	Preparation of DPR for Soil Moisture Con	AU	INR	3,951,000.00	Naini Coal Mine	

**Service Specification**

  
for GM (MP)  
The singareni Collieries co. Ltd  
Kothagudem - 507101



**cmpdi**  
A Mini Ratna Company

सेन्ट्रल माईन प्लानिंग एण्ड डिजाईन इंस्टीच्यूट लिमिटेड  
(कोल इण्डिया लिमिटेड की अनुबन्गी कम्पनी / भारत सरकार का एक लोक उपक्रम)  
गोन्दवाना प्लेस, कॉक रोड, राँची - 834031, झारखण्ड (भारत)  
**Central Mine Planning & Design Institute Limited**  
(A Subsidiary of Coal India Limited / Public Sector Undertaking of Govt. of India)  
Gondwana Place, Kanke Road, Ranchi - 834031, Jharkhand (India)  
Corporate Identity Number - U14292JH1975GOI001223

## Annexure-2

फैक्स / स्पीड डाक / मेल / ई-आफिस द्वारा

पत्रांक : सीएमपीडीआई/बी.डी./ए (003)E-697218/ 16

दिनांक : 14.03.2022

सेवा में,

**The General Manager**  
**Naini Area,**  
**M/s SCCL**  
**Bikash Nagar,**  
**FCI Road, Turunga,**  
**Angul (Odisha) - 759122**

**Email:** gm\_naini@scclmines.com . scclnainiarea@gmail.com

**विषय : Preparation of Soil Moisture Conserve studies(SMC) through LidAR survey technology for Naini coal mine of M/s SCCL – Reg. Clarification**

- Ref:** i) Your letter no. Naini Area/GMO/SMC/74/2022/1048 dated 26.02.2022  
ii) Our offer letter no.CMPDI/BD/A(003)/E-697218/I-14038 dtd.04.03.2022  
iii) Our revised offer letter no.CMPDI/BD/A(003)/E-697218/I- 14094 dtd.10.03.2022  
iv) Your email dtd.14.03.2022

महोदय,

Hope, this letter finds you in the best of your spirit and long standing relationship with CMPDIL.

We thankfully acknowledge receipt of LOA no.CRP/MP/Sec 18/CMPDIL/2022/1118 dated 11.03.2022 for the subject assignment. We would further like to mention that the above work of preparation of DPR for SMC measures in respect of Naini Coal Mine will be taken up in Nunamati protected forest area located in Angul district, Odisha. The timeline for the subject assignment as per our offer dtd.04.03.2022 & 10.03.2022 shall be 03 (three) months.

धन्यवाद एवं सदैव अपनी सर्वोत्तम सेवाओं के आश्वासन सहित ।

भव दी य

*[Signature]*  
महाप्रबन्धक (व्यवसाय विकास)



फोन/ Ph : +91 651 2230116 फैक्स/ Fax: +91 651 2232249, 2231447

ईमेल/ email: gmbd.cmpdi@coalindia.in वेबसाइट/ Website :http://www.cmpdi.co.in



# THE SINGARENI COLLIERIES COMPANY LIMITED

(A Government Company)

BIKASH NAGAR, FCI ROAD, TURANGA, ANGUL.759123, ODISHA

**NAINI AREA**

**CIN: U10102TG1920SGC000571**

**ANNEXURE- 3**

## **UNDERTAKING**

**MoEF &CC File No. 8-01/2020-FC Dt. 13<sup>th</sup> January,2022**

### **EDS Point No. (ii)**

In compliance to condition no A (5) of Stage-I approval regarding preparation of plan for plantation and SMC works along the outer perimeter of 100 meters from the lease area, the State Government has mentioned that as the lease of the user agency is surrounded by the other lease, implementation of requisite plan is not possible as stipulated. However, in lieu of the same an area of 105.9 ha has been technically approved for ANR Plantation. However, it could not be ascertained from the detail whether the area earmarked for ANR is equivalent to the area of 100 meters perimeter along the outer lease boundary.

## **UNDERTAKING**

In addition to 140 Ha, The Singareni Collieries Company Ltd., further has issued work order to CMPDI, Ranchi vide work order No. 7600008978 Dated 14.03.2022 for an amount of Rs 39,51,000/- to take up the survey by LiDAR Technology for preparation of DPR for Soil Moisture conservation. It has been informed by the CMPDI that it will take 3 months time for preparation of the DPR.

The SCCL agree to make payment towards the Soil Moisture conservation works in an area identified by CMPDIL and the Divisional Forest Officer, Angul as and when demand is raised by the Forest Department besides paying amount towards survey to the CMPDI.

  
**Authorized Signatory**  
**General Manager**  
**The Singareni Collieries Co. Ltd.**  
**(A. Govt. Company)**  
**Naini Area, Angul, Odisha-759122**

**Place: Angul**

**Date: 14.03.2021**



# THE SINGARENI COLLIERIES COMPANY LIMITED

(A Government Company)

BIKASH NAGAR, FCI ROAD, TURANGA, ANGUL.759123, ODISHA

**NAINI AREA**

**CIN: U10102TG1920SGC000571**

**ANNEXURE- 4**

## **UNDERTAKING**

**MoEF &CC File No. 8-01/2020-FC Dt. 13<sup>th</sup> January,2022**

### **EDS Point No. (ii)**

In compliance to condition no A (5) of Stage-I approval regarding preparation of plan for plantation and SMC works along the outer perimeter of 100 meters from the lease area, the State Government has mentioned that as the lease of the user agency is surrounded by the other lease, implementation of requisite plan is not possible as stipulated. However, in lieu of the same an area of 105.9 ha has been technically approved for ANR Plantation. However, it could not be ascertained from the detail whether the area earmarked for ANR is equivalent to the area of 100 meters perimeter along the outer lease boundary.

## **UNDERTAKING**

In compliance to condition A (5) of stage-I and point no. (ii) of the observation of the MoEF & CC, GOI, the Singareni Collieries Company Ltd., hereby undertakes to make the payment of Rs 7,57,35,000/- in the Ad-hoc CAMPA as per the demand raised by the Divisional Forest Officer, Angul vide letter 1657 dated 15.03.2022 for the plantation and SMC works in 140 ha area in Brahmanbil Reserve Forest as arrived by the Divisional Forest officer, Angul by taking outer perimeter of 100 m all around the lease area.

  
**Authorized Signatory**  
**General Manager**  
**The Singareni Collieries Co. Ltd.**  
**(A. Govt. Company)**  
**Naini Area, Angul, Odisha-759122**

**Place: Angul**

**Date: 15 .03.2021**

**OFFICE OF THE DIVISIONAL FOREST OFFICER; ANGUL DIVISION: ANGUL.**Letter No. 1657 /110/DRP/2021/Dated. 15.3.22

To

The General Manager  
Singrani Collieries Co Ltd, Naini Area Angul  
H.No.129 Mishrapada, Angul  
At/Po-Dist-Angul, Odisha-Pin-759122

Sub:- Proposal for diversion of 783.275 ha forest land for Naini open cast project(Coal Mine) of M/S the Singareni Collieries Company Ltd consisting of 643.095 ha (Chhendipada-Ankurpal )Reserve Forest and 140.180 ha revenue forest land of Chhendipada Range ,Angul District:- **Submission of Scheme.**

Ref: 1. Proposal No. FP/OR/MIN/30980 / 2017  
2. No. 8-01/2020-FC dt. 28.07.2021 of GoI, MoEF & CC,  
3. Memo No.13490 F&E dt 03.08.2021 of Spl. Secy. to Govt. FE & CC Deptt.


Sir,

With reference to the above cited letters on the subject, it is to inform that the Ministry of Coal's ,MoEF& CC vide their letter No. No. 8-01/2020-FC dt. 28.07.2021 GoI, MoEF & CC have communicated their approval for **Stage-I** approval in respect of diversion of 783.275 ha forest land for Naini open cast project(Coal Mine) of M/S the Singareni Collieries Company Ltd consisting of 643.095 ha (Chhendipada-Ankurpal )Reserve Forest and 140.180 ha revenue forest land of Chhendipada Range ,Angul District subject to fulfillment of conditions stipulated therein.

Hence, as per condition No. A-05 & B-8(iii) of Stage-I order of GoI , MoEF & CC, you are requested to deposit the following amount as per the schemes approved by the Regional Chief Conservator of Forests, Angul Circle Angul vide his memo No. 1120 dt. 14.03.2022 in the. **Ad-hoc CAMPA in the saving Bank Account No. 520101263743655 , Corporation Bank, Lodhi Complex, Ground Floor, Block No. 11, CGO Complex, Lodi Road New Delhi** through "e " payment immediately and intimate the same to the undersigned for taking further action in the matter.

Observation No. of GoI, MoEF	Condition No.	Name of the Scheme	Financial outlay. (Rs.)
ii	A-05	The scheme for plantation and Soil Moisture Conservation works over 140 ha in Brahamnbill Reserve Forest in lieu of 100 mts periphery of lease hold area.	7,57,35,000/-
vi	B-8(iii)	Scheme for afforestation over 1.5 times of safety zone over 14.00 ha in degraded forest land identified in Nialu-Lodhajhari-Sapakata R.F. in Kaniha Range.	Rs.36,40,775/-(78,15,000 – 41,74,225 has already been paid on dt. 08.11.2021 through RTGS.)


Yours faithfully

  
Divisional Forest Officer  
Angul Division

// 2 //

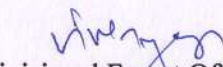
Memo No. 1658 / Dated. 15.3.22

Copy forwarded to the Principal Chief Conservator of Forests, Forest Diversion & Nodal Officer, F.C. Act, O/o the Principal Chief Conservator of Forests, Odisha for favour of information and necessary action.

  
Divisional Forest Officer  
Angul Division

Memo No. 1659 / Dated. 15.3.22

Copy forwarded to the Regional Chief Conservator of Forests, Angul Circle for favour of kind information and necessary action with reference to your memo No. 1120 dt. 14.03.2022.

  
Divisional Forest Officer  
Angul Division.



**OFFICE OF THE PRINCIPAL CHIEF CONSERVATOR OF FORESTS, ODISHA,  
BHUBANESWAR**

No. **15534** /9F (MG) 380/2019  
Dated, Bhubaneswar the **04<sup>th</sup>** September, 2020

From:

Jitendra Kumar, IFS  
Principal CCF (FD & NO, FC Act),  
O/o the PCCF, Odisha, Bhubaneswar,  
Odisha.

To

The Assistant Inspector General of Forest (F.C),  
Government of India,  
Ministry of Environment, Forests & Climate Change (F. C. Division),  
Indira Paryavaran Bhawan, Aliganj, Jor Bagh Road,  
New Delhi- 110003.

**Sub:- Proposal for diversion of 783.275 ha of forest land consisting of 643.095 ha of RF in Chhedipada & Kankurpal Reserved Forest and 140.180 ha of village forest land in Chhendipada Range of Angul Division for Naini Coal Block (Open Cast) under Angul District Odisha of M/s Singareni Collieries Company Ltd. (SCCL)**

Sir,

In inviting a reference to the letter F.No.8-01/2020-FC dated 17.04.2020 of Government of India, MoEF & CC, New Delhi, the compliance to the observations of GoI, MoEF & CC, New Delhi on the diversion proposal have been furnished by DFO Balangir and DFO Boudh Forest Division. The details of the pointwise compliance is furnished below:

**Observation (i): With regard to proposed CA towards instant proposal, the following observation are made:**

- An area of 1683.00 ha of degraded forest land instead of admissible 1566.55 ha (783.275 ha X 2) of degraded forest land has been proposed in lieu of proposed diversion of 783.275 ha of forest land. Thus, an additional area of 116.45 ha (1683 ha – 1566.55 ha) degraded forest land has been indentified for CA purpose. Exact Degraded forest area should be identified and KML file of the same be submitted accordingly. However, out of total proposed degraded forest land of 1683.00 ha, 57.0 ha (22 ha in Goudadei RF, Boudh Forest Division and 35 ha in Tikhari RF, Balangir Forest Division) is MDF which is not suitable and admissible for CA purpose in accordance with guideline issued by this Ministry.*
- RO in Site Inspection Report (SIR) mentioned that the proposed CA areas do not require planting of 800 seedlings in ANR model due to presence of existing regeneration and tree species with some canopy cover. The observation shall be analyzed and comments may be furnished accordingly.*
- As per Google earth imagery, Plantation activities in the following area in past have been carried out in one CA patch namely Goudadei RF under Boudh Range:*

Plantation location	Approx. area (in ha)	Latitude	Longitude
Site-1	6.6	20° 45' 51.79" N	84° 14' 3.87" E
Site-2	3.2	20° 45' 43.93" N	84° 14' 8.85" E
<b>Total</b>	<b>9.8</b>		

*As above, Goudadei RF patch of 541.0 ha identified for CA, wherein an area of 9.8 ha is showing planted earlier. Same need to be checked and report in this regards shall be submitted.*

*Based on the above observations, the State Government is requested to review the proposed sites for CA towards instant proposal and to exclude 57.0 ha MDF and 9.8 ha of earlier planted area from proposed CA. The revised admissible CA land, alongwith a certificate from the state Government that no afforestation work has been taken up in the proposed CA site under any scheme/ plan in the past, may be furnished to this Ministry for further action.*

**Compliance:** In compliance to the above, the DFO Balangir and Boudh Forest Division have reported that the MoEF & CC, Government of India vide letter F. No.11-423/2011-FC dated 31.01.2013 has accorded status of Central Public Sector Unit to M/s SCCL for the purpose of creation of Compensatory Afforestation in respect of the proposal seeking prior approval of Central Government in accordance with Section-2 of Forest (Conservation) Act, 1980 for diversion of forest land for Coal Mining and allied activities. As per Para-2.5 (i) (f) of Handbook of guideline and clarifications on the Forest (Conservation) Act, 1980 issued vide letter F.No.5-2/2017-FC dated 28.03.2019, CA shall be raised and maintained at the cost of user agency on degraded forest land twice in extent of the forest area diverted. Therefore, 1566.55 ha (783.275 ha X 2) or 1567.0 ha of degraded forest land is required in lieu of diversion of 783.275 ha of forest land of this project.

The proposal involves diversion of 783.275 ha of forest land in Angul Forest Division. As degraded forest land with canopy density less than 0.4 is not available in Angul Forest Division, an area of 1683.0 ha of degraded forest land comprising of 1083.0 ha of degraded forest land (Bankamundi RF 542.0 ha + Goudadei RF 541.0 ha) in Boudh Forest Division and 600.0 ha degraded forest land in Tikhari RF of Balangir Forest Division had been identified for Compensatory Afforestation for Naini Coal Block (Open Cast) under Angul District Odisha of M/s Singareni Collieries Company Ltd.

The Government of India, MoEF & CC, New Delhi has observed that the identified CA area is more than the required area and has directed that the CA area should be the exact required area i.e., 1566.55 ha or 1567.0 ha.

- (a) The GoI, MoEF & CC, New Delhi has observed that 35.0 ha of land is MDF out of 600.0 ha of degraded forest land identified in Tikhari RF of **Balangir Forest Division**. The DFO Balangir Forest Division has reported that after excluding 35.0 ha of MDF, the balance area is now coming under open forest category as per DSS analysis and 800 plants per ha can be accommodated in the area.

Therefore, the revised admissible CA area identified in Tikhari RF of Balangir Division is 565.0 ha (600.0 ha – 35.0 ha MDF). ✓

The CA map duly authenticated by DFO Balangir Division is enclosed as **Annexure-1**. The KML & Shape file of CA land in CD form is also enclosed as **Annexure-2**.

The DFO Balangir Forest Division has furnished a certificate that no plantation has been carried out in the past over the identified area. The copy of the certificate at Point (C) of memo No.2447 dated 19.06.2020 of DFO Balangir Forest Division is enclosed as **Annexure-3**.

The compensatory afforestation scheme has been prepared by DFO Balangir Division for taking up ANR with gap plantation @ 800 plants per ha over 565.0 ha of degraded forest land identified in Tikhari RF of Balangir Forest Division with 10 years maintenance alongwith provision of vegetative fencing around the plantation which is enclosed as **Annexure-4**.

The revised financial outlay of compensatory afforestation scheme over 565.0 ha of degraded forest land identified in Tikhari RF in Balangir Forest Division has been technically approved by PCCF (FD & NO, FC Act) for Rs.8,05,47,500/- at the current wage rate of Rs.303.40 per MD which is enclosed as **Annexure-4A**.

(b) Further, the GoI, MoEF & CC, New Delhi has observed that 541.0 ha of CA land identified earlier in Goudadei RF under **Boudh Forest Division** contains 22.0 ha MDF which is not suitable and admissible for compensatory afforestation in accordance with guidelines issued by GoI, MoEF & CC, New Delhi and plantation activities has been carried out over a patch of 9.8 ha within 541.0 ha identified for CA in Goudadei RF.

As reported by DFO Boudh Forest Division after excluding 22.0 ha MDF area and 9.8 ha of plantation area from 541.0 ha of CA land identified earlier in Goudadei RF and taking into consideration about presence of existing regeneration and tree species with some canopy cover, an area of 460.0 ha in Goudadei RF is included in the compensatory afforestation area which can accommodate 800 Plants / ha. Therefore, the total revised admissible CA area identified in Boudh Forest Division is 1002.0 ha (Bankamundi RF 542.0 ha + Goudadei RF 460.0 ha). The CA area of 1002.0 ha is now coming under open forest category as per DSS analysis.

The geo-referenced digitized map of CA area over 542.0 ha degraded forest land in Bankamundi RF of Boudh Forest Division duly authenticated by DFO Boudh Forest Division is enclosed as **Annexure-5**. The KML / Shape file of CA land in CD form is enclosed as **Annexure-6**.

The geo-referenced digital map of CA area over 460.0 ha of degraded forest land in Goudadei RF of Boudh Forest Division duly authenticated by DFO Boudh Forest Division is enclosed as **Annexure-7**. The KML/ Shape file of CA land is enclosed as **Annexure-6**.

The DFO Boudh Forest Division has furnished a certificate that no plantation has been carried out in the past over the revised identified area. The copy of the certificate at Point (C) of memo No.2939 dated 08.07.2020 of DFO Boudh Forest Division is enclosed as **Annexure-8**.

A compensatory afforestation scheme has been prepared by DFO Boudh Forest Division for taking up ANR with gap plantation @ 800 plants per ha over 1002.0 ha (542.0 ha in Bankamundi RF + 460.0 ha in Goudadei RF) of degraded forest land with 10 years maintenance alongwith vegetative fencing around the plantation and provision of soil conservation measures like LBCD (Loose Boulder Check Dam) & staggered trenches which is enclosed as **Annexure-9**.

The financial outlay of the compensatory afforestation scheme over 1002.0 ha of degraded forest land identified in Bankamundi RF (542.0 ha) & Goudadei RF (460.0 ha) under Boudh Forest Division has been technically approved by PCCF (FD & NO, FC Act) for Rs.15,24,42,700/- at the current wage rate of Rs.303.40 per manday which is enclosed as **Annexure-10**.

Hence, the total revised admissible CA land identified is 1567.0 ha comprising of 1002.0 ha of degraded forest land (Bankamundi RF 542.0 ha + Goudadei RF 460.0 ha) in Boudh Forest Division and 565.0 ha of degraded forest land in Tikhari RF of Balangir Forest Division for diversion of 783.275 ha of forest land for Naini Coal Block (Open Cast) under Angul District Odisha of M/s Singareni Collieries Company Ltd. (SCCL).

***Observation (ii): It is also observed that the whole area on both sides of State Highway No.63 upto Deogarh Division has coal reserves and many coal mines may come up in future and movement of wild elephants is often witnessed in the northern and southern part of lease area, as reported. In this regards, the comments of CWLW of State may be furnished.***

**Compliance:** In compliance to the above, the comments of PCCF (WL & CWLW), Odisha furnished vide letter No.5850 dated 16.07.2020 (**copy enclosed as Annexure-11**) is furnished below:

The elephant-rich Angul Forest Division has witnessed many man-animal conflicts due to fragmentation of dense forests owing to mining, industrialization and rapid urbanization. No mitigative measures are full proof enough to guarantee zero casualty to wild animals and collateral damage to human life and property.

The DFO, Angul Forest Division in the Site Inspection Report has reported about the movement of elephants in northern and southern part of lease area apprehending man-animal conflicts in adjoining villages.


To scale down the impact locally, the DFO, Angul Forest Division has recommended for implementation of a mitigative plan addressing the issues of minimizing the man-animal conflict and providing safe passage for elephants. The Regional CCF, Angul Circle in his memo No.2229 date d13.07.2020 (copy enclosed as **Annexure-12**) has also endorsed the views of the DFO, Angul Forest Division.

Besides this, as a large area of Chhendipada Range falls under coal bearing zone which would invite number of miner in future it would be better if Wildlife Institute of India/ Indian Institute of Science or some National Level Institute is asked to prepare a Comprehensive Elephant Management Plan to mitigate adverse impacts of coal mining on elephant population, their movements etc. for entire coal bearing belt encompassing areas of Chhendipada, Kaniha, Jarpada Ranges of Angul Forest Division and Reamal Range of Deogarh Forest Division alongwith adjoining continuous forest areas. The cost of such plan can be apportioned among the coal mines as and when allotted in the area.

In view of the above, the compliances to the observations raised by Government of India, Ministry of Environment & Forests, New Delhi vide letter F.No.8-01/2020-FC dated 17.04.2020 in respect of diversion of 783.275 ha of forest consisting of 643.095 ha of RF in Chhendipada & Kankurupal Reserved Forest and 140.180 ha of village forest land in Chhendipada Range of Angul Forest Division for Naini Coal Block (Open Cast) under Angul District Odisha of M/s Singareni Collieries Company Ltd. sent herewith for approval under Section-2 (ii) of Forest (Conservation) Act, 1980.

Encl: As above (one set)

Yours faithfully

  
Principal Chief Conservator of Forests  
Forest Diversion & Nodal Officer, F.C. Act  
04/9/20

Memo No.

/Dt.


Copy alongwith its enclosures forwarded to the Additional Chief Secretary to Government, Forest & Environment Department, Government of Odisha, Bhubaneswar for information and necessary action with reference to Memo No.10F(Cons)123/19-8004/F&E dated 26.05.2020.

  
Principal Chief Conservator of Forests  
Forest Diversion & Nodal Officer, F.C. Act  
04/9/20

Memo No.

/Dt.


Copy forwarded to the Regional Chief Conservator of Forests, Angul Circle for information and necessary action with reference to his Memo No.2229 dated 13.07.2020.

  
Principal Chief Conservator of Forests  
Forest Diversion & Nodal Officer, F.C. Act  
04/9/20

Memo No.

/Dt.

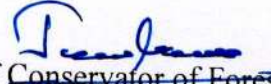
Copy forwarded to the Division Forest Officer, Angul Forest Division for information and necessary action with reference to his Memo No.4154 dated 06.07.2020.

  
Principal Chief Conservator of Forests  
Forest Diversion & Nodal Officer, F.C. Act  
04/9/20

Memo No.

/Dt.


Copy forwarded to the Division Forest Officer, Bolangir Forest Division for information and necessary action with reference to his memo No.2447 dated 19.06.2020.

  
Principal Chief Conservator of Forests  
Forest Diversion & Nodal Officer, F.C. Act  
04/9/20

Memo No.

/Dt.

Copy forwarded to the Division Forest Officer, Boudh Forest Division for information and necessary action with reference to his memo No.2939 dated 08.07.2020.

  
Principal Chief Conservator of Forests  
Forest Diversion & Nodal Officer, F.C. Act  
04/9/20



**OFFICE OF THE DIVISIONAL FOREST OFFICER : BALANGIR**  
**FOREST DIVISION** AT / PO / DIST :- Balangir- ODISHA  
Phone & Fax – 06652-232948 (O), Email – [dfobalangir@gmail.com](mailto:dfobalangir@gmail.com)

Memo No 2497 /4F-Misc  
Dated, Bolangir the \_\_\_\_\_ th June'2020.

To

The Principal Chief Conservator of Forests,  
Forest diversion & Nodal Officer, F.C.Act.  
Odisha, Bhubaneswar.

Sub: Proposal for diversion of 783.275 ha. of forest land consisting of 643.095 ha. of R.F in Chhendipada & Kankurupal Reserve Forest and 140.180 ha. Of village Forest land in Chhendipada Range of Angul Division for Naini Coal Block (Open Cast) under Angul District, Odisha of M/S Singareni Collieries Company Ltd.

Ref: Your memo No.11654 dt.17.6.2020.

In inviting a reference to the above cited memo, it is to intimate you that the pointwise compliance report as raised by the Govt. of India, MoEF & CC, New Delhi vide their letter F No.8-01/2020-FC dt.17.4.2020 relating to the above project is furnished below.

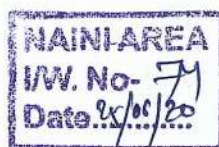
**1 a-** The total forest land involved in Naini Coal Block is 783.275 ha. for which 1566.55 ha. of degraded forest land is required for Compensatory Afforestation out of which 600 ha. of degraded forest was identified and a scheme prepared and submitted earlier. Out of the total, 35 ha. of land in Tikhari RF is MDF which is not suitable and admissible for Compensatory Afforestation purpose in accordance with guidelines by the Ministry of MoEF & CC, New Delhi. Now after excluding the above MDF patches of 35 ha. the KML/Shape file of 565 ha. CA Map is enclosed herewith after authentication for onward transmission to the Govt. of India, MoEF & CC, New Delhi.

**b.** After deducting 35 ha. of MDF the balance area is now coming under open forest category as per DSS and 800 plants can be accommodated over the area. The Compensatory Afforestation Scheme with a financial outlay of Rs.7,92,46,600/- (Rupees Seven Crore Ninty Two Lakhs Forty Six thousand Six hundred) only over 565 ha. of degraded forest land was approved by the PCCF, FD & Nodal Officer, FC Act.

**c.** No plantation has been carried out in the past over the identified area.

This is for favour of your information and necessary action.

Encl: As above



  
Divisional Forest Officer  
Bolangir Forest Division

Memo No. \_\_\_\_\_/4F, Dtd. \_\_\_\_\_/

Copy forwarded to the Regional Chief Conservator of Forests, Bhawanipatna Circle for favour of his information and necessary action with reference to memo No.11655 dt.17.6.2020 of the PCCF, Forest Division and Nodal Officer, F.C. Act. O/O the PCCF, Odisha, Bhubaneswar.

*clv*  
Divisional Forest Officer  
Bolangir Forest Division

Memo No. 2469/4F, Dtd. 19/16/20

Copy forwarded to the General Manager, M/S Singareni Collieries Company Limited (SOCL) H.No.129 of NAC, Mishrapada, Angul 759122 for his information and necessary action.

*19/6/20*  
Divisional Forest Officer  
Bolangir Forest Division



Annexure - 8

**OFFICE OF THE DIVISIONAL FOREST OFFICER  
BOUDH FOREST DIVISION, BOUDH**

Phone/ Fax No. 06841-222073

e-mail – boudhdfo@gmail.com

Memo No. 2939 4F-80/2018 Dt. 08/07/2020

To

The Principal Chief Conservator of Forests,  
Forest Diversion & Nodal Officer, F.C Act  
O/o the Principal Chief Conservator of Forests,  
Odisha, Bhubaneswar

Sub:-

Proposal for diversion of 783.275 Ha. of forest land consisting of 643.095 Ha. of RF in Chhendipada & Kankurupal Reserved Forest and 140.180 Ha. of village Forest Land in Chhendipada Range of Angul Division for Naini Coal Block (Open Cast) under Angul District Odisha of M/s Singareni Collieries Company Ltd.

Ref:-

Your Memo no. 11654 dt. 17.06.2020 and this office memo no. 6303 dt. 25.10.2017

With reference to the above cited memos on the captioned subject, it is to intimate you that the point wise compliance report as raised by the Govt. of India, MoEF & CC, New Delhi vide their letter F. No.8-01/2020-FC dt. 17.04.2020 relating to the above project is furnished below.

i a- The total forest land involved in Naini Coal Block is 783.275 Ha. for which 1566.55 Ha. of degraded forest land is required for Compensatory Afforestation, out of which 1083 Ha. (Bankamundi RF 542Ha. & Goudadei RF 541Ha.) of degraded forest was identified and a scheme prepared and submitted earlier vide this office memo no. 6302 dt. 25.10.2017 to the DFO, Angul Division. But the Ministry of MoEF & CC, New Delhi has observed that the identified area is more than the requirement area and directed that the CA area should be the exact required area i.e. 1566.55Ha. or 1567 Ha. Further, the Ministry of MoEF & CC, New Delhi has intimated that, 541Ha. CA land identified in Goudadei RF earlier, wherein 22 Ha. is MDF which is not suitable and admissible for Compensatory Afforestation purpose in accordance with guidelines by the Ministry of MoEF & CC, New Delhi and 9.8 Ha. shown planted area has been excluded from total area.

Moreover, out of the required CA land i.e. 1567Ha., 565 Ha. of degraded forest land have been identified in Tikhari RF of Bolangir Forest Division, out of proposed 600 Ha excluding a tune of 35 Ha of MDF area, which was approved

by the PCCF, FD & Nodal Officer, FC Act O/o the Principal C.C.F, Odisha, Bhubaneswar and the balance area i.e. 1002Ha. (Bankamundi RF 542Ha. & Goudadei RF 460Ha.) in respect of this Division, the revised KML/Shape file and CA map is enclosed herewith for authentication and onward transmission to the Govt. of India, MoEF & CC, New Delhi.


b- Further, in case of Goudadei R.F proposed area of 541Ha. Compensatory Afforestation land indentified earlier comes to 9.8Ha. of plantation area and 22Ha. MDF area has been excluded as per DSS. Again taking into consideration about presence of existing regeneration and tree species with some canopy cover has been excluded from the area and a tune of 460Ha. area of Goudadei R.F has been included in the Compensatory Afforestation area, which can accommodated 800 Plants per Ha..

Accordingly, Compensatory Afforestation land Bankamundi R.F 542Ha. & Goudadei R.F 460Ha. total 1002Ha identified for which a revised Compensatory Afforestation scheme @ 800 Plants per Ha. in ANR with Gap plantation made of degraded forest land is prepared with a financial outlay of Rs. 16,56,04,676/- (Rupees Sixteen Crore Fifty six Lakhs Twenty Four Thousand Six Hundred Seventy Six) only and submit herewith for necessary approval at your end.

c- As per the Site Inspection of Range Officer, Boudh, no plantation has been carried out in the past over the revised identified area.

This is for favour of kind information and necessary action.


Encl: As above

  
Divisional Forest Officer  
Boudh Division

Memo No. 2940

Dt. 08/07/2020

Copy forwarded to the Regional Chief Conservator of Forests, Berhampur Circle for favour of kind information and necessary action.

  
Divisional Forest Officer  
Boudh Division

Department of Forest and Environment, Government of Odisha

PRAKRUTI BHAWAN, PLOT NO.1459, SAHEED NAGAR, BHUBANESWAR- 751007

Phone: 0674-2602250, Website: [www.wildlife.odisha.gov.in](http://www.wildlife.odisha.gov.in), Email: [odishawildlife@gmail.com](mailto:odishawildlife@gmail.com)

No. 8214 / CWLW-FDWC-FD-0034-2021

Dated, Bhubaneswar the 03 Sept, 2021

To

The Director,

Wildlife Institute of India,

Post Bag No.18, Chandrabani,

Dehradun, Uttaranchal - 248001

**Sub:-Proposal for non-forestry use of 783.275 ha of forest land consisting of 643.095 ha of RF in Chhendipada & Kankurpal Reserved Forest and 140.180 ha of Village Forest land in favour of M/s Singareni Collieries Company Ltd. for Naini Opencast Coal Mining Project in Angul Forest Division of District Angul (Odisha)**

Sir,

Government of India, MoEF&CC (FC Division) have granted Stage-I approval to the above forest diversion proposal vide their letter dated 28.07.2020 in file No.8-01/2020-FC under Section 2 of Forest (Conservation) Act, 1980 subject to compliance of conditions as laid down in Para-A (10 conditions) and Para-B (21 conditions). A copy of the said letter is enclosed herewith for reference.

Out of these conditions, attention is invited to Condition No.A9(i) which reads as –

"A Wildlife/ Elephant Management Plan, at project cost, shall be prepared by the State Government in consultation with national level Institute such as Wildlife Institute of India or Indian Institute of Science and the PCCF (Wildlife) of the State for the protection and conservation of wildlife of the area and to mitigate adverse impacts of coal mining on the elephant population, their movements, etc. for entire coal bearing belt encompassing areas of Chhendipada, Janiha, Jarpada, ranges of Angul Division and Realmal range of Deogarh Division alongwith adjoining contiguous forest areas. Comments of the Project Elephant Division of the MoEF&CC (copy enclosed) shall be addressed in the said Plan and a copy of approved Plan shall be submitted to the Ministry."

In this context, it is requested to please furnish your consent to prepare the above plan alongwith concept note with tentative financial forecast, approximate time period required etc. within a week positively to take a decision in the matter.

Encl: As above

Yours faithfully



PCCF (WL) & CWLW, Odisha

P.T.O.





भारतीय वन्यजीव संस्थान  
Wildlife Institute of India

WII-EIA/Non-Forestry/CK-RF(Coal Mining)/2021-135

Dated: 10<sup>th</sup> September 2021

To

✓ The Principal Chief Conservator of Forests (Wildlife) &  
Chief Wildlife Warden,  
Department of Forest and Environment,  
Government of Odisha  
Prakruti Bhawan, Plot No.1459,  
Saheed Nagar, Bhubaneswar - 751007

Email: [prcwf@odisha.gov.in](mailto:prcwf@odisha.gov.in)

Sub: Proposal for non-forestry use of 783.275 ha. of forest land consisting of 643.095 ha. of RF in Chhendipada & Kankurpal RF and 140.180 ha. of Village Forest land in favour of M/s Singareni Collieries Company Ltd. for Naini Opencast Coal Mining Project in Angul Forest Division of District Angul (Odisha) - reg.

Ref. Your letter no. 8514/CWLW-FDWC-FD-0034-2021 dated 3<sup>rd</sup> September 2021.

Sir,

The Wildlife Institute of India may be willing to take up this study of preparing a Wildlife / Elephant Management Plan for the above cited subject. We require following details for preparing the technical and financial proposal:

- Details about the proposed project.
- Location of the project (Geo-coordinates, survey of India toposheets numbers, soft copy of toposheet file, kml files of forest diversion areas, compensatory afforestation areas and area for which Wildlife / Elephant Management Plan needs to be prepared).

As coal mining adversely affect the elephant behavior, their home range and their habitats that offer result in escalation of Human-Elephant conflict, a landscape level assessment will be required rather than site specific management plan. Going by our experience, it is also informed that the duration of the project will be expected to be of approximately 3 – 4 years or so, so as to cover multiple seasons and the work will involve satellite tracking of elephants in the area to understand their movement ecology. This will help in preparing a robust management plan for the above proposed project. However, exact duration may be ascertained after getting the above details.

On receipt of above detail and consent to the duration the study, we shall submit the technical and financial proposal to take up this assignment.

Thanking you.

Yours faithfully,

(Dr. Dhananjai Mohan, IFS)  
Director

## GOVERNMENT OF ODISHA

## FOREST, ENVIRONMENT &amp; CLIMATE CHANGE DEPARTMENT

\*\*\*\*\*

No.FE-DIV-FLD-0026-2021- 19295 /FE&CC, Date 02-11-21

10F (Cons) 123/19

From

Sri Lingaraj Otta, IFS

Special Secretary to Government

To

The Principal Chief Conservator of Forests (Wildlife) &amp; Chief Wildlife Warden, Odisha, Bhubaneswar.

Sub: On the matter of diversion of 783.275 ha forest land consisting of 643.095 ha of RF in Chhendipada & Kankurupal Reserved Forest and 140.180 ha of village forest land in Chhendipada Range of Angul Division for Naini Coal Block (Open Cast) under Angul District Odisha of M/s Singareni Collieries Company Ltd.

Sir,

In inviting a reference to your file No.CWLW-FDWC-FD-0034-2021 on the subject cited above, I am directed to say that it is suggested by you that Government order may be obtained to deposit of funds for Regional Wildlife Management Plan on the above proposal as per rate fixed by Government from the User Agency and also the User Agency shall submit an undertaking to bear the differential cost for preparation and implementation on pro-rata basis as per conditions of Govt. of India on preparation of plan.

Your suggestion on the above matter is approved.

Yours faithfully,

02.11.2021  
Special Secretary to GovernmentMemo No. 19296 /FE&CC, Date 02.11.21

Copy forwarded to the Principal Chief Conservator of Forests &amp; HoFF,


for information and necessary action.

02.11.2021  
Special Secretary to Government

(PTO)

Memo No. 199-97 /FE&CC, Date 02-11-21

Copy forwarded to the Additional Principal Chief Conservator of Forests (FD&NO), FC Act, O/o PCCF & HoFF, Odisha for information and necessary action.

  
Special Secretary to Government

## OFFICE OF THE PRINCIPAL CHIEF CONSERVATOR OF FORESTS (WILDLIFE) &amp;

## CHIEF WILDLIFE WARDEN, ODISHA

Department of Forest and Environment, Government of Odisha

PRAKRUTI BHAWAN, PLOT NO.1459, SAHEED NAGAR, BHUBANESWAR- 751007

Phone: 0674-2602250, Website: [www.wildlife.odisha.gov.in](http://www.wildlife.odisha.gov.in), Email: [odishawildlife@gmail.com](mailto:odishawildlife@gmail.com)No. 10807 / CWLW-FDWC-FD-0034-2021Dated, Bhubaneswar the 05 Nov, 2021

To

Sri Surendra Pandey, IFS (Retd.),

Advisor (Forestry),

The Singareni Collieries Company Ltd.,

(A Government Company),

Singareni Bhavan, Red Hills,

P.B.No.18, Khairtabad, Hyderabad – 500004, Telengana


**Sub:- Naini Coal mining Project- Compliance of stipulations made in the Stage-I approval accorded by MoEF&CC, GOI in Angul district of Odisha in favour of Singareni Collieries Company (SCCL- preparation of Wildlife/ Elephant Management Plan, request to accept undertaking. – regarding**

Sir,


With reference to your letter No.ADF/SCCL/HYD/AUG-7 dated 21.08.2021 on the above subject, I am directed to enclose herewith a copy of letter No.FE-DIV-FLD-0026—2021-19295/FE&CC dated 02.11.2021 of State Government in FE&CC Department addressed to this office for your reference and taking further needful action in the matter.

Yours faithfully

Encl: As above

  
 Conservator of Forests (ET)
Memo No. 10808 /dt 09/11/2021


Copy along with a copy of the letter of user agency and State Government as cited above forwarded to the DFO, Angul Division/ RCCF, Angul Circle for information and necessary action. The DFO, Angul Division is requested to raise demands for deposit of proportionate cost of RWLMP in State CAMPA fund as well as an undertaking from the user agency to bear the differential cost for preparation and implementation of Wildlife/ Elephant Management Plan on pro-rata basis as per conditions of Govt. of India on preparation of plan.

  
 Conservator of Forests (ET)

P.T.O.

Memo No. 10809 /dt 02/11/2021

Copy along with a copy of the above referred letter of user agency forwarded to the Additional PCCF (FD&NO) FC Act, O/o PCCF & HoFF, Odisha for information and necessary action with reference to memo No.19297/FE&CC dated 02.11.2021 of FE&CC Department.

  
Conservator of Forests (ET)

## OFFICE OF THE DIVISIONAL FOREST OFFICER ; ANGUL DIVISION:ANGUL.

To Letter No. 8859/110/DRP/2021/Dated. 8.11.21

The General Manager  
Singrani Collieries Co Ltd, Naini Area Angul  
H.No.129 Mishrapada, Angul  
At/Po-Dist-Angul, Odisha-Pin-759122

Sub:- Proposal for diversion of 783.275 ha forest land for Naini open cast project(Coal Mine) of M/S the Singareni Collieries Company Ltd consisting of 643.095 ha (Chhendipada-Ankurpal )Reserve Forest and 140.180 ha revenue forest land of Chhendipada Range ,Angul District.

Ref: 1. Proposal No. FP/OR/MIN/30980 / 2017  
2. No. 8-01/2020-FC dt. 28.07.2021 of GoI, MoEF & CC,  
3.Memo No.13490 F&E dt 03.08.2021of Spl. Secy. to Govt. FE & CC Deptt.  
4. This Office Letter No. 6010 dt. 04.08.2021.

Sir,

With reference to the above cited letter on the subject, it is to inform that the Govt. of India MOEF & CC vide their letter No. 8-01/2020-FC dt. 28.07.2021 have accorded in principle approval under section -2 of the Forest (Conservation) Act ,1980 for proposed for diversion of 783.275 ha of forest land in favour of M/S Singareni Collieries Company Ltd mining project in Angul District (Odisha). As per Letter No. 26159 dt. 05.12.2018 of Govt. of Odisha, F & E Department, the cost of Regional Wildlife Management Plan of the above project is to be deposited by you as per the calculation given below.

1. Total Mining lease area of the above project = 912.799 ha  
(Forest land - 783.275 ha + 129.524 ha NF land)
2. Regional Wildlife Management Plan @ Rs.82000/- per ha.
3. Cost of RWM Plan = 912.799 ha X Rs.82000/- = Rs. 7,48,49,518/-

Hence you are requested to deposit the cost of Regional Wildlife Management Plan of Rs. 7,48,49,518/- (Rupees Seven Crore forty eight lakh forty nine thousand five hundred eighteen )only in Ad-hoc CAMPA in the saving Bank Account No. 520101263743655 , Corporation Bank, Lodhi Complex, Ground Floor, Block No. 11, CGO Complex, Lodi Road New Delhi through "e " payment immediately and intimate the same to the undersigned for taking further action in the matter.

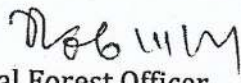
Yours faithfully

  
Divisional Forest Officer  
Angul Division

// 2 //

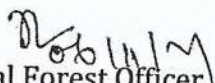
Memo No. 8860 / Dated. 6.11.21

Copy forwarded to the Principal Chief Conservator of Forests, Forest Division & Nodal Officer, F.C. Act, O/o the Principal Chief Conservator of Forests, Odisha for favour of information and necessary action.

  
Divisional Forest Officer  
Angul Division

Memo No. 8861 / Dated. 6.11.21

Copy forwarded to the Regional Chief Conservator of Forests, Angul Circle for favour of kind information and necessary action.

  
Divisional Forest Officer  
Angul Division.



STATE FOREST HEADQUARTERS  
OFFICE OF THE PRINCIPAL CHIEF CONSERVATOR OF FORESTS, ODISHA,  
BHUBANESWAR

Memo No. 25204(49) /9F (Misc)-111/2014  
Dated, Bhubaneswar the 17th December 2018

To

All DFO's (T & WL)

Sub: Revision of cost norm for implementation of Regional Comprehensive Wildlife Management Plan in the mining areas of the State at project cost.

Enclosed, please find herewith a copy of F&E Department Memo No. 26161/F&E dated 05.12.2018 addressed to you on the captioned subject which is self explanatory. In this context, you are requested to take follow up action in the matter under intimation to all concerned.

This is urgent.

Encl-As above

Additional Principal Chief Conservator of Forests  
Forest Diversion & Nodal Officer, F.C. Act

/Dt. 17-12-18 17/12/18

Memo No.

25205

Copy forwarded to PCCF(WL) & CWLW, Odisha, BBSR for information and necessary action with reference to F&E Department memo no. 26160/F&E dated 05.12.2018 to his address.

Additional Principal Chief Conservator of Forests  
Forest Diversion & Nodal Officer, F.C. Act

/Dt. 17-12-18 17/12/18

Memo No.

25206(8)

Copy along with copy of the enclosures forwarded to all RCCFs/all Addl.PCCFs in charge of circles of Forest Department for information and necessary action with reference to F&E Department memo no. 26161/F&E dated 05.12.2018 to their address.

Encl-As above

Additional Principal Chief Conservator of Forests  
Forest Diversion & Nodal Officer, F.C. Act

17/12/18

o/c

Urgent

Government of Odisha  
Forest & Environment Department

No. 10F(Cons.)108/2015. 26159 /F&E, Bhubaneswar, dated the 5 12 18  
From

Sri Debidutta Biswal, IFS  
Special Secretary to Government.

To  
✓ The Principal Chief Conservator of Forests, Odisha.

Sub: Revision of cost norm for implementation of Regional Comprehensive Wildlife Management Plan in the mining areas of the State at project cost.

Sir,  
I am directed to refer to F&E Department letter No. 22675/F&E dt. 5.12.2016 addressed to you on the subject mentioned above and to say that State Government in F&E Department had last fixed the cost norm of Wildlife Management Plan at Rs. 58,000/- per hectare on ML area basis with prospective effect for proper implementation of the Regional Comprehensive Wildlife Management Plan in the mining lease area of the State.

Meanwhile, the State Government in Labour & ESI Department have revised the minimum wage rate to Rs. 280/- per manday w.e.f 30.10.2018. Keeping in view the upward revision of wage rate of Rs. 280/- per manday, the State Government in Forest & Environment Department have been pleased to revise the cost norm of Wildlife Management Plan from Rs. 58,000/- per hectare to Rs. 82,000/- per hectare on ML area basis with effect from 30.10.2018 for proper implementation of the Regional Comprehensive Wildlife Management Plan in the mining lease area of the State. The Mining lessees of Keonjhar-Bonai region as well as those occurring elsewhere in the State having occurrence of wildlife, are required to deposit the cost as per revised norm fixed above.

Required follow up action in the matter may be taken with appropriate orders to Divisional Forest Officers(T&WL).

Yours faithfully,

[Signature]  
Special Secretary to Government

Memo No. 26160 /F&E., Dated- 5 12 18

Copy forwarded to the Pr. CCF(WL)&CWLW, Odisha for information & necessary action with reference to his letter No.10724 dt. 26.11.2018.

[Signature]  
Special Secretary to Government.  
PTO..



# THE SINGARENI COLLIERIES COMPANY LIMITED

(A Government Company)

BIKASH NAGAR, FCI ROAD, TURANGA, ANGUL.759123, ODISHA

**NAINI AREA**

**CIN: U10102TG1920SGC000571**

ANNEXURE- 11

## **UNDERTAKING**

**MoEF &CC File No. 8-01/2020-FC Dt. 13<sup>th</sup> January,2022**

### **EDS Point No. (iv)**

In compliance to conditions A(9) of Stage-I approval, the State Government has referred the RWMP, while preparation of Wildlife/Elephant Management Plan is envisaged in the condition. Therefore, copy of approved Plan, as envisaged in the condition, may be submitted by the State duly incorporating the comments of PE Division of the Ministry and informing the status of deposition of cost of its implementation into the account of CAMPA.

## **UNDERTAKING**

In compliance to condition A (9) of stage-I and point no. (iv) of the observation of the MoEF & CC, GOI, as suggested by the Principal Chief Conservator of Forests (Wildlife) & Chief Wildlife Warden, Odisha, vide letter No. 10807/CWLW-FDWC-FD-0034-2021 dated 05.11.2021, M/s Singareni Collieries Company Limited has deposited Rs 7,48,49,518/- into the account of CAMPA of the State towards Regional Wildlife Management Plan, as per the demand raised by the DFO, Angul vide letter no. 8859/110/DRP/2021 Dated 06.11.2021 and submitted an undertaking to bear the differential cost for preparation and implementation of Wildlife/Elephant Management plan on pro-rata basis as and when the demand is raised by the Forest department.

As per the condition No- 9 (i) of the Stage I approval, the Wildlife/Elephant Management Plan is to be prepared for entire coal bearing belt encompassing areas of Chhedipada, Kaniha, Jarpada, ranges of Angul Division and Reamal Range of Deogarh Division along with adjoining contiguous forest areas.

The SCCL has been already granted Stage-I approval for diversion of forest in part of these areas and the other coal blocks in the region may be of the other user Agencies,

Hence, SCCL undertakes to make the payment towards preparation & implementation of the wildlife/Elephant Management plan for the area as per the study conducted by the Wildlife Institute of India.

  
**Authorized Signatory**  
General Manager  
The Singareni Collieries Co. Ltd.  
(A. Govt. Company)  
Naini Area, Angul, Odisha-759122

**Place: Angul**

**Date: 15 .03.2021**

## FORM - II

(for projects other than linear Projects)

GOVERNMENT OF ODISHA

OFFICE OF THE DISTRICT COLLECTOR, ANGUL

No. 166 / Dated 13/9/19

TO WHOMSOEVER IT MAY CONCERN

In compliance of the Ministry of Environment and Forests (MoEF), Government of India's letter No. 11-9/98-FC (pt) dated 3<sup>rd</sup> August 2009 wherein the MoEF issued guidelines on submission of evidences for having initiated and completed the process of settlement of rights under the Scheduled Tribes and Other Traditional Forest Dwellers (Recognition of Forest Rights) Act, 2006 ('FRA', for short) on the forest land proposed to be diverted for non-forest purposes, it is certified that, 783.275Ha. of forest land proposed to be diverted in favour of General Manager, the Singareni Collieries Co. Ltd. for Naini Coal Mine in Angul District falls within jurisdiction of Bimbadharpur, Kasidiha, Kudapasi, Thalipasi, Dhaurakhaman, Tentuloi Gopinathpur village, Chhendipada RF & Kankurpal RF of Chhendipada tehsil.

It is further certified that:

- (a) the complete process for identification and settlement of rights under the FRA has been carried out for the entire 783.275Ha. of forest land proposed for diversion. A copy of records of all consultation and meeting (s) of the Forest Rights Committee(s), Gram Sabha(s), Sub-Division Level Committee(s), and the District Level Committee are enclosed as annexure- I to annexure-V;
- (b) the proposal of such diversion ( with full details of the project and its Implications, in vernacular / local language) have been placed before each concerned Gram Sabha Committee of forest-dwellers, who are eligible under the FRA;
- (c) the each of concerned Gram Sabha(s) has certified that all formalities / processes under the FRA have been carried out, and that they have given their consent to the proposed diversion and the compensation and ameliorative measures, if any, having understood the purpose and details of proposed diversion. A copy of certificate issued by the Gram Sabha of \_\_\_\_\_ village is enclosed as annexure- I to annexure-V;
- (d) the discussion and decisions on such proposals had taken place only when there was a quorum of minimum 50% of the members of Gram Sabha present;
- (e) the diversion of forest land for facilities managed by the Government as required under section 3(2) of the FRA have been completed and the Forest Rights Committees have given their consent to it;
- (f) the rights of Primitive Tribal Groups and Pre-Agricultural Communities, where applicable have been specifically safeguarded as per section 3(1) (e) of the FRA.

Encl.: -As above

(Shri Manoj Kumar Mohanty, OAS-SAG)

**COLLECTOR, ANGUL**

**PROCEEDINGS OF THE DISTRICT LEVEL COMMITTEE MEETING ON SCHEDULED TRIBES AND OTHER TRADITIONAL FOREST DWELLERS (RECOGNITION OF FOREST RIGHTS) ACT, 2006 & AMENDMENT RULES, 2012 HELD ON 07.09.2019 AT 11.00AM IN THE OFFICE CHAMBER OF THE COLLECTOR & DISTRICT MAGISTRATE, ANGUL**

The meeting was presided over by the Collector & DM, Angul-cum-Chairman, DLC. The list of members present in the meeting is placed at Annexure-A.

At the outset, the Collector welcomed all the members present in the meeting and asked the DWO, Angul to brief the agendas of the meeting. Accordingly, the DWO elaborated and briefed the agendas of the meeting.

**Agenda-1 Diversion of Forest land and Issuance of FRA certificate in favour of General Manager, the Singareni Collieries Co. Ltd. (SCCL), Naini Area, Angul.**

Discussion was made on Diversion Proposal submitted by the SDLC, Angul vide memo No. 5685/ Dt.05.08.2019 on diversion of forest land for non forest use for Naini Coal Mine allotted to Singareni Collieries Co. Ltd. (SCCL) measuring an area of 783.275 Ha. land covering 6 villages & 2 reserve forests of Chhendipada Block.

On verification of the records received from SDLC, Angul, it was ascertained that, the details of project have been placed before the Gram Sabhas in presence of more than 50% members of Karadabahal & Kankurpal village and the implication have been explained in the meeting in local language.

The details of villages wise forest land required for this project are as follows:-

Sl. No.	Name of the Village	Name of the Block	Area to be diverted (In Ha.)	Remarks
1	Bimbadharpur	Chhendipada	51.101	U.I. village
2	Kasidiha	Chhendipada	9.805	U.I. village
3	Kudapasi	Chhendipada	56.744	U.I. village
4	Thalipasi	Chhendipada	4.207	Habitated
5	Dhaura Khaman	Chhendipada	16.8620	U.I. village
6	Tentuloi Gopinathpur	Chhendipada	1.4610	U.I. village
7	Chhendipada R.F	Chhendipada	634.457	
8	Kankurpal RF	Chhendipada	8.638	
	<b>Total</b>		<b>783.275 Ha.</b>	


It revealed from the proceedings of Gram sabha held on 18.01.2019 that, Bimbadharpur, Kasidiha, Kudapasi, Dhaura Khaman, Tentuloi Gopinathpur are Un-inhabitated villages & in respect of Chhendipada R.F, the Gram Sabha at Karadabahal village was held. For Kankurpal R.F, a gram sabha was also held at Brhmanbil village.

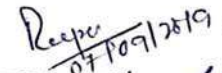
It was observed that, the ST & Other Traditional Forest Dwellers (Recognition of Forest Rights) Act, 2006 & Amendment Rules, 2012 have been properly implemented in these villages. No individuals as well as community claims are pending for settlement under FRA. Any interest of PTGs and PACs are not being affected for such diversion of forest land for non-forest purpose i.e Naini Coal Mine allotted to Singareni Collieries Co. Ltd. (SCCL)


After examining, the committee approved to issue the FRA certificate for considering the version proposal of forest land for non forest use for Naini Coal Mine allotted to Singareni Collieries Co. Ltd. (SCCL) measuring an area of 783.275 Ha.

The meeting ended with vote of thanks to the Chair.

  
D.W.O, Angul






  
Z. P.Member,  
Zone No.4.

  
D.F.O, Angul

  
Z. P. Member,  
Zone No.8

  
Collector, Angul

**MEMBERS PRESENT IN THE DISTRICT LEVEL COMMITTEE MEETING ON SCHEDULED TRIBES AND  
OTHER TRADITIONAL FOREST DWELLERS (RECOGNITION OF FOREST RIGHTS) ACT, 2006 &  
AMENDMENT RULES, 2012 HELD ON 07.09.2019 AT 11.00 AM**

Sl No.	Name of the members	Designation	Contact No.	Signature
1.	Sri Manoj Kumar Mohanty, OAS(SAG)	Collector & D.M, Angul		 71249.
2	Sri Pradipta Kumar Mishra IPS	1/c DFO Angul	9437030322	
3	Cherukula Manu	DWS Angul	9437323582	
4.	Sukantibala Nayak	Z.P member zone-4	9437585225	
5.	Tivalata Garnaik	Z.P member zone-8	7991011098	 07/09/19

Annexure - IV

**Minutes of the SDLC meeting held on 02.08.2019 at 11.00 A.M in the office Chamber of Sub- Collector, Angul on diversion of Forest land for non forest use for i.e Naini Coal Mine allotted to Singareni Collieries Co. Ltd.(SCCL).**

A meeting was held on 02.08.2019 at 11 A.M under the Chairmanship of Sub-Collector, Angul on diversion of forest land for non forest use i.e Naini Coal Mine allotted to Singareni Collieries Co. Ltd.(SCCL). All the SDLC members were present in the meeting. The members present in the meeting as per the list attached at Annexure

At the outset, Sub-Collector welcomed the members present in the meeting. The major issues which were discussed in the meeting and certified by the SDLC as follows.

1. As per D.O No.17593/CS/F&E 10F (Cons) 96/2009 (Pt) Dated 24.10.2009 of Chief Secretary & Chief Development Commissioner, Odisha Bhubaneswar, the BDO, Chhendipada has submitted the Grama Sabha Resolution of Village Bimbadharpur, Kasidiha, Kudapasi, Thalipasi, Dhaurakhman, Tentuloi Gopinathpur, Chhendipada Revenue forest and Kankurpal Revenue forest to the SDLC, Angul for diversion of forest land for non forest use i.e Naini Coal Mine allotted to Singareni Collieries Co. Ltd.(SCCL).

2. The Tahasildar, Chhendipada has submitted the examined and verified land Schedule for diversion of forest land for non forest use received from the user Agency i.e Naini Coal Mine allotted to Singareni Collieries Co. Ltd.(SCCL).

3. As per the Grama Sabha Resolution and as informed by B.D.O, Chhendipada no primitive inhabitants living in the villages and there is no objection for diversion of forest land. And as per FRA Rule 2006 neither such person has applied nor settled upon that area for individual forest claims to be used for non forest use.

The details of the village wise proposals approved by the Grama Sabha and in the SDLC are as follows:-

SI No.	Name of the Village	Total forest area to be diverted in Ha.
1	Bimbadharpur	51.101
2	Kasidiha	9.805
3	Kudapasi	56.744
4	Thalipasi	4.207
5	Dhurakhman	16.8620
6	Tentuloi Gopinathpur	1.4610
7	Chhendipada R.F	634.457
8	Kankurpal R.F	8.638
		Total = 783.275 Ha.

After careful scrutiny of the documents, it was approved in the SDLC for diversion of forest land for non forest use i.e Naini Coal Mine allotted to Singareni Collieries Co. Ltd.(SCCL).The proposal along with the verified land schedule and Grama Sabha resolutions are transferred to the DLC for further course of action.

The meeting ended with vote of thanks to the chair and participants.

Chairman SDLC &  
Sub- Collector, Angul






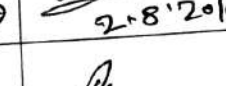
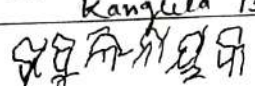

**Memo No.** 5685 **Dt.** 05.08.19  
Copy submitted to Collector & District Magistrate, Angul for  
information & necessary action.

*cdh 8/8/19*  
**Chairman SDLC &  
Sub- Collector, Angul**

**Memo No.** 5686 **Dt.** 05.08.19  
Copy forwarded to all participants for information & necessary action

*cdh 8/8/19*  
**Chairman SDLC &  
Sub- Collector, Angul**

**ANNEXURE - 'A'**  
**ATTENDANCE SHEET OF SDLC MEETING UPON NAINI COAL MINES ALLOTTED TO**  
**NGARENI COLLIERIES CO. LTD HELD ON DATE 02.08.2019 IN THE OFFICE CHAMBER**  
**OF SUB-COLLECTOR, ANGUL**

No.	Name & Designation	Name of the office	Mobile No.	Signature
	Sri Basudev Satapathy OAG-1 (S.B.) Sub-Collector, Angul	Sub. Col. Angul	7894787869	 28/8/19
	Ramachandran OAG-1 (S.B.)	D.D. Chhendipada	9937274001	 28/8/19
	Manisha Gupta (ORS) Asst. Collector	O/o. - Sub-Collector Angul	9337750234	 28/8/19
4.	Basudev Nayak Asst.	O/o D.F.O. Area first Division	9437520693	 28/8/19
5.	Danamali Kumar 'Vice'	Chhendipada Block	9976130819	 28/8/2019
6.	Bhaskar Kumar Tripathy P.S. Chhendipada	Tahasil office, Chhendipada	9725128792	 28/8/19
7.	Abanti Bhoi (P.S. MR Bhagabeni) Cmp.	G.P. Bhagabeni	6370539570	Abanti Bhoi 02.8.19
8.	Gripate Bhoi P.S. MR Kangula Bantapur Cmp.	Kangula Bantapur P.S.	9777201340	Gripate Bhoi 02/08/19
9.	 Bagadia P.S.	Panchayat Samiti member, Bagadia		 2.8.2019
10.				
11.				
12.				
13.				
14.				
15.				
16.				
17.				

୨- ନିୟମିତର ସୁଧା ଗଢ଼ି ଗୁଡ଼ିକ ଶୁଣିବା ପାଇଁ ଗୁରୁତ୍ୱ

ଚଢ଼ି ଶକ୍ତିର ମୂଲ୍ୟ ଗ୍ରାହକମାନଙ୍କୁ ସଂଯୋଗିତା  
ଦେଖାଯାଉ ।

୧୮- ଚାମର ଗୁଣାବାର ସଂଗ୍ରହକାରୀଙ୍କୁ ଆକର୍ଷଣ କରା  
ଯାଇଥିବା ସ୍ଥଳରେ ସୁରକ୍ଷା ଦିଆଯାଉ ।

୧୯- ଚାମର ନିମ୍ନ ସ୍ତରରେ ଗୁଣାଯାଉ ।

୨୦- ଚାମର ଗୁଣାବାର ଏଠି ଚାମର (କଟ) ଏଠି (କଟ) ଗୁଣା  
ଯାଇଥିବା ୧୦' Bone well ୨" Bone well କାଟିବା

ଉପାୟ ନିମ୍ନରେ ଦିଆଯାଇଛି ।

୨୧- ଚାମର ଆକର୍ଷଣକାରୀ ଗୁଣାବାର ଗୁଣାବାର ଗୁଣାବାର  
ନିମ୍ନରେ ଦିଆଯାଇଛି । ଆକର୍ଷଣ ୧୦' ଗୁଣାବାର ଗୁଣାବାର

୨୨- ଗୁଣାବାର (ଗୁଣାବାର ଗୁଣାବାର ଗୁଣାବାର)

୨୩- ଗୁଣାବାର ଗୁଣାବାର ଗୁଣାବାର ଗୁଣାବାର ଗୁଣାବାର  
ଗୁଣାବାର ଗୁଣାବାର ଗୁଣାବାର ଗୁଣାବାର ଗୁଣାବାର

୨୪- ଗୁଣାବାର ଗୁଣାବାର ଗୁଣାବାର ଗୁଣାବାର ଗୁଣାବାର  
ଗୁଣାବାର ଗୁଣାବାର ଗୁଣାବାର ଗୁଣାବାର ଗୁଣାବାର

୨୫- ଗୁଣାବାର ଗୁଣାବାର ଗୁଣାବାର ଗୁଣାବାର ଗୁଣାବାର  
ଗୁଣାବାର ଗୁଣାବାର ଗୁଣାବାର ଗୁଣାବାର ଗୁଣାବାର

୨୬- ଗୁଣାବାର ଗୁଣାବାର ଗୁଣାବାର ଗୁଣାବାର ଗୁଣାବାର  
ଗୁଣାବାର ଗୁଣାବାର ଗୁଣାବାର ଗୁଣାବାର ଗୁଣାବାର

୨୭- ଗୁଣାବାର ଗୁଣାବାର ଗୁଣାବାର ଗୁଣାବାର ଗୁଣାବାର  
ଗୁଣାବାର ଗୁଣାବାର ଗୁଣାବାର ଗୁଣାବାର ଗୁଣାବାର

୨୮- ଗୁଣାବାର ଗୁଣାବାର ଗୁଣାବାର ଗୁଣାବାର ଗୁଣାବାର  
ଗୁଣାବାର ଗୁଣାବାର ଗୁଣାବାର ଗୁଣାବାର ଗୁଣାବାର

୨୯- ଗୁଣାବାର ଗୁଣାବାର ଗୁଣାବାର ଗୁଣାବାର ଗୁଣାବାର  
ଗୁଣାବାର ଗୁଣାବାର ଗୁଣାବାର ଗୁଣାବାର ଗୁଣାବାର

୩୦- ଗୁଣାବାର ଗୁଣାବାର ଗୁଣାବାର ଗୁଣାବାର ଗୁଣାବାର  
ଗୁଣାବାର ଗୁଣାବାର ଗୁଣାବାର ଗୁଣାବାର ଗୁଣାବାର

Pintu  
18/01/19  
Boscher Chendipada

ଅମେ ୧୧୦୧

ମୁଖ ୧୧୦୧

ଉତ୍ତର ୧୧୦୧

ମିଳାମିଳା ପିପିଆ

ଅମେ ୧୧୦୧

୧୧୦୧

୧୧୦୧

୧୧୦୧

୧୧୦୧

୧୧୦୧

୧୧୦୧

୧୧୦୧

୧୧୦୧

୧୧୦୧

୧୧୦୧

୧୧୦୧

୧୧୦୧

୧୧୦୧

୧୧୦୧

ବିଶ୍ୱେଶ୍ୱର ଚରଣ

ଅଗ୍ରନ୍ତ ଶାସ୍ତ୍ରୀ

Shama Barua

Sardhu Shahu

ବିନୋଦ ପ୍ରଧାନ

Bela Saloo

Bonamali pradhan



V ଟିପ ଟିପ ଗଜନୀ ସାହୁଙ୍କର



Thumb impression of Tanubati Sahu


Tankadhara Barik

୧୪/୫/୧୯୮୫

ଗଜନୀ ଶାସ୍ତ୍ରୀ

ଜଣେ ପ୍ରଧାନ

Nirupama Dehuri



T.I. of Sudama Barik

Danup Barik

T.I of Tomadlei Pradhan  
Jishyabandha Pradhan

Ramesh Bahoo

ବିଜି ବିଜୁ ବିଜୁରୀ ପ୍ରଧାନ

ନିକିତା ସାହୁ

ବିଜି ବିଜୁ ବିଜୁରୀ ପ୍ରଧାନ

Chandamani Sahu

T.I. of Mangulata Naghi

Shiram Pradhan

Jirra Mouhi

ସୁଜାତା ନାୟକ

Leela Sano

Hinakshi Pradhan

ନିକିତା ସାହୁ

ନିକିତା ସାହୁ

Pradhan

T.I of Pradhan Barik

ବିଜି ବିଜୁ ବିଜୁରୀ ପ୍ରଧାନ

ନିକିତା ସାହୁ

Maheshwar Dehuri

ମହେଶ୍ୱର ଦେହୁରୀ

Sanjay K Sahoo

ସଞ୍ଜୟ କିଶୋର

Bhagirathi Pradhan

ଭଗିରଥୀ ପ୍ରଧାନ

ବିଶ୍ୱେଶ୍ୱର ସତ୍ତ୍ୱ

Bisweswar Sahoo

ବିଶ୍ୱେଶ୍ୱର ସତ୍ତ୍ୱ

ଲକ୍ଷ୍ମୀ ନାୟକ

Laxmi Nayak

ଲକ୍ଷ୍ମୀ ନାୟକ

T.I of Pandab Behara

Deeptanayee Sahoo

ଦୀପ୍ତୀ ନାୟକ

Kesunga Sahoo

T.I of Jurgita Pradhan

ମନୁ ଚିତ୍ର ଚିତ୍ର ନ ଚିତ୍ର ଆଦି

Mamma swan

T.I of Narattan pradhan

Mamoy Ku. Dehury

କାଳି ଚିତ୍ର ଚିତ୍ର ଚିତ୍ର ଚିତ୍ର

Kalika Karanda Lalina

କାଳି ଚିତ୍ର ଆଦି

କାଳି ଚିତ୍ର ଚିତ୍ର ନ ଚିତ୍ର ଚିତ୍ର ଚିତ୍ର ଚିତ୍ର

Dalimbar Nark

Anjuna Dewari

ଚିତ୍ର ଚିତ୍ର ଚିତ୍ର

Tada Samal

Rajani Samal

Pratap Samal

T.1 06 Kalluri Sahu

ବିଜୟ ସାହୁ

ପଞ୍ଜି ନମ୍ବର ୦୫ ଓ ୦୬ ନାମରେ ନାମରେ

T.2 of Debaki Sahu

Hemanta Nayak

Akhya Kumar Sahu

ସାହୁ ନାମରେ ସାହୁ

ଏହି ନାମରେ ନାମରେ

ସାହୁ ନାମରେ

Mukesh Sahu

ସାହୁ ନାମରେ

5217. 4.192-14.0

୨. ଉତ୍ପାଦିତ ଚକ୍ରପାଳଙ୍କୁ ସ୍ଥାନୀୟ ଲୋକମାନେ ଯେଉଁ ସମୟରେ ଲାଭ ହେଉଥିଲା ତାହା  
 ୩. ଉତ୍ପାଦିତ ଚକ୍ରପାଳଙ୍କୁ ଯେଉଁଠି ସମୟରେ ଲୋକମାନେ ଲାଭ ହେଉଥିଲା ତାହା  
 ଉପକ୍ରମ, ଉପକ୍ରମ, ଉପକ୍ରମ, ଉପକ୍ରମ ଇତ୍ୟାଦି, ଉପକ୍ରମ, ଉପକ୍ରମ  
 ଉପକ୍ରମ, ଉପକ୍ରମ, ଉପକ୍ରମ, ଉପକ୍ରମ, ଉପକ୍ରମ, ଉପକ୍ରମ, ଉପକ୍ରମ, ଉପକ୍ରମ

୪. ସୁଧାଘଣ୍ଟା କର୍ତ୍ତବ୍ୟତା କରୁଥାଉ ।
୫. କୋରୋନା ବିରା ସୁସ୍ଥତା ପ୍ରାପ୍ତପର୍ଯ୍ୟନ୍ତ ନିର୍ଦ୍ଦେଶ ଲାଗୁ ରଖିବାକୁ ସୁସ୍ଥାଘଣ୍ଟା ପ୍ରଦାନ କରୁଥାଉ ।
୫. କୋରୋନା ସହାୟତା ଉପକ୍ରମର ଉପକ୍ରମାବଳୀରେ ଉପକ୍ରମ କରୁଥିବା ସହାୟତା ପ୍ରାପ୍ତପର୍ଯ୍ୟନ୍ତ ସହାୟତା ପ୍ରାପ୍ତପର୍ଯ୍ୟନ୍ତ ଉପକ୍ରମ କରୁଥାଉ ।
୬. ଉପକ୍ରମର ଉପକ୍ରମାବଳୀରେ ଉପକ୍ରମ କରୁଥିବା ସହାୟତା ପ୍ରାପ୍ତପର୍ଯ୍ୟନ୍ତ ଉପକ୍ରମ କରୁଥାଉ ।
୭. କୋରୋନା ସହାୟତା ପ୍ରାପ୍ତପର୍ଯ୍ୟନ୍ତ ଉପକ୍ରମ କରୁଥିବା ସହାୟତା ପ୍ରାପ୍ତପର୍ଯ୍ୟନ୍ତ ଉପକ୍ରମ କରୁଥାଉ ।
୮. କୋରୋନା ସହାୟତା ପ୍ରାପ୍ତପର୍ଯ୍ୟନ୍ତ ଉପକ୍ରମ କରୁଥିବା ସହାୟତା ପ୍ରାପ୍ତପର୍ଯ୍ୟନ୍ତ ଉପକ୍ରମ କରୁଥାଉ ।
୯. କୋରୋନା ସହାୟତା ପ୍ରାପ୍ତପର୍ଯ୍ୟନ୍ତ ଉପକ୍ରମ କରୁଥିବା ସହାୟତା ପ୍ରାପ୍ତପର୍ଯ୍ୟନ୍ତ ଉପକ୍ରମ କରୁଥାଉ ।
୧୦. କୋରୋନା ସହାୟତା ପ୍ରାପ୍ତପର୍ଯ୍ୟନ୍ତ ଉପକ୍ରମ କରୁଥିବା ସହାୟତା ପ୍ରାପ୍ତପର୍ଯ୍ୟନ୍ତ ଉପକ୍ରମ କରୁଥାଉ ।
୧୧. କୋରୋନା ସହାୟତା ପ୍ରାପ୍ତପର୍ଯ୍ୟନ୍ତ ଉପକ୍ରମ କରୁଥିବା ସହାୟତା ପ୍ରାପ୍ତପର୍ଯ୍ୟନ୍ତ ଉପକ୍ରମ କରୁଥାଉ ।
୧୨. କୋରୋନା ସହାୟତା ପ୍ରାପ୍ତପର୍ଯ୍ୟନ୍ତ ଉପକ୍ରମ କରୁଥିବା ସହାୟତା ପ୍ରାପ୍ତପର୍ଯ୍ୟନ୍ତ ଉପକ୍ରମ କରୁଥାଉ ।
୧୩. କୋରୋନା ସହାୟତା ପ୍ରାପ୍ତପର୍ଯ୍ୟନ୍ତ ଉପକ୍ରମ କରୁଥିବା ସହାୟତା ପ୍ରାପ୍ତପର୍ଯ୍ୟନ୍ତ ଉପକ୍ରମ କରୁଥାଉ ।

କ୍ଷତ୍ରିୟ ଚଳନ ପ୍ରକାଶ ଅବସର ନ କରା  
ହାଉ ପ୍ରାୟ ୩୫ କିଲୋ ଲା ଫାଲ କରା ନାହିଁ ।

୧୫- ଡାକ୍ତର ଚନ୍ଦ୍ରଶେଖର ଚଳନ ଚନ୍ଦ୍ରଶେଖର ୫୦ ଟଙ୍କା ପୁରୀ  
ପୁରୀର ପୁରୀ ଓ ଚନ୍ଦ୍ରଶେଖର ଚନ୍ଦ୍ରଶେଖର ୫୦ ଟଙ୍କା ପୁରୀ  
ପୁରୀ ଚନ୍ଦ୍ରଶେଖର ଚନ୍ଦ୍ରଶେଖର ୫୦ ଟଙ୍କା ପୁରୀ ।

୧୬- ଡାକ୍ତର ଚଳନ ଚଳନ ଚଳନ ଚଳନ ଚଳନ  
ଓ ଚଳନ ଚଳନ ଚଳନ ଚଳନ ଚଳନ ।

୧୭- ଡାକ୍ତର ଚଳନ ଚଳନ ଚଳନ ଚଳନ ଚଳନ  
ଓ ଚଳନ ଚଳନ ଚଳନ ଚଳନ ଚଳନ ।

ଡାକ୍ତର ଚଳନ ଚଳନ ଚଳନ ଚଳନ  
ଓ ଚଳନ ଚଳନ ଚଳନ ଚଳନ ।

ଡାକ୍ତର

ଡାକ୍ତର ଚଳନ ଚଳନ ଚଳନ

ଡାକ୍ତର

Kh. Ch. M. Ch. Ch.

୧ ପ୍ରକାଶ ପାଠ୍ୟ

୨ ପ୍ରକାଶ ପାଠ୍ୟ

୩ ପ୍ରକାଶ ପାଠ୍ୟ

୪ ପ୍ରକାଶ ପାଠ୍ୟ

୫ ପ୍ରକାଶ ପାଠ୍ୟ


୬ ପ୍ରକାଶ ପାଠ୍ୟ

୭ ପ୍ରକାଶ ପାଠ୍ୟ

Ch.

18.01.2019  
Chandipada

Chandipada  
18.01.2019



T-1 of Kasturi Sahu

ଅନୁମତି  
ପ୍ରାପ୍ତ  
ଅନୁମତି  
ପ୍ରାପ୍ତ

Hemanta Sahu



T-2 of Hemanta Sahu



T-3 of Hemanta Kumar Sahu

Hemanta Kumar Sahu

Hemanta Kumar Sahu



T-4 of Hemanta Kumar Sahu

Hemanta Kumar Sahu

Mukesh Sahu

Mukesh Sahu



ଜୟା କୋଷ୍ଠେଇ  
ବିନୟ ପ୍ରଧାନ

ନିଉଜିର ପ୍ରଧାନ

Jaya Koshthai Pradhan

ରହେଇ ବି ରହେଇ  
Rahesh Pradhan

ବିଚିତ୍ର ବାହୁ  
ବିଚିତ୍ର ବାହୁ  
Bi Chitra Bahur

Papuan Pradhan,

ସୁରା ସୁରା ବି/ସୁରା

ବି/ସୁରା ବି/ସୁରା

ବି/ସୁରା

Chhahal Chhahal

ବାବାବା ବି/ସୁରା

ବାବାବା ବି/ସୁରା

**AGENDA NOTES FOR THE MEETING OF THE SCHEDULED TRIBES AND OTHER TRADITIONAL  
FOREST DWELLERS (RECOGNITION OF FOREST RIGHTS) ACT, 2006 AND AMENDMENT  
RULES, 2012 TO BE HELD ON 07.09.2019 AT 11.00A.M. IN THE OFFICE CHAMBER OF THE  
COLLECTOR & DISTRICT MAGISTRATE, ANGUL**

\*\*\*\*\*

**Agenda-1      Diversion of Forest land and Issuance of FRA certificate in favour of General Manager,  
the Singareni Collieries Co. Ltd. (SCCL), Naini Area, Angul.**

Discussion may be made on Diversion Proposal submitted by the SDLC, Angul vide memo No. 5685/  
Dt.05.08.2019 on diversion of forest land for non forest use for Naini Coal Mine allotted to Singareni Collieries Co.  
Ltd. (SCCL) measuring an area of 783.275 Ha. of Forest land covering 8 villages of Chhendipada Block.

It reveals from the Proceedings of SDLC, Angul that, as per guide lines issued by Govt. of India vide No. F.N  
11-9 /98-FC(pt) dated 03.08.2009, the Block Development Officer, Chhendipada has submitted the Gram Sabha  
resolution of different villages for diversion of forest land afor non forest use i.e Naini Coal Mine allotted to Singreni  
Collieries Co. Ltd.(SCCL).

The details of villages wise forest land required for this project are as follows:-

Sl. No.	Name of the Village	Name of the Block	Area to be diverted (In Ha.)	Remarks
1	Bimbadharpur	Chhendipada	51.101	U.I. village
2	Kasidiha	Chhendipada	9.805	U.I. village
3	Kudapasi	Chhendipada	56.744	U.I. village
4	Thalipasi	Chhendipada	4.207	Habitated
5	Dhaura Khaman	Chhendipada	16.8620	U.I. village
6	Tentuloi Gopinathpur	Chhendipada	1.4610	U.I. village
7	Chhendipada R.F	Chhendipada	634.457	
8	Kankurpal RF	Chhendipada	8.638	
	<b>Total</b>		<b>783.275 Ha.</b>	

The proposals received from the SDLC, Angul may be discussed for approval



# THE SINGARENI COLLIERIES COMPANY LIMITED

(A Government Company)

BIKASH NAGAR, FCI ROAD, TURANGA, ANGUL.759123, ODISHA

**NAINI AREA**

**CIN: U10102TG1920SGC000571**

**ANNEXURE- 12**

## **UNDERTAKING**

**MoEF &CC File No. 8-01/2020-FC Dt. 13<sup>th</sup> January,2022**

### **EDS Point No. (vi)**

Examination of degraded forest land proposed for raising afforestation in lieu of 1.5 times safety zone area revealed that out of 14 ha, 12 ha falls under MDF category only 2 ha is under Open forest category. Therefore, the State Government needs to identify suitable site for raising afforestation and detail of the same should be submitted along with soft copies of its Differential GPS maps and KML files

## **UNDERTAKING**

The SCCL has deposited an amount of Rs 41,74,225.00 in Odisha CAMPA account towards charges for afforestation in degraded forest land over 1.5 times of the area of safety zone. As per the observations of MoEF & CC, GOI, an alternate degraded forest area of 14 Ha has been identified in Nialu R.F in Kaniha Range in consultation with Forest Department, Angul for afforestation.

SCCL hereby undertake to deposit an amount of Rs 36,40,775/- in the account of State CAMPA as per the demand raised by the Divisional Forest Officer, Angul vide letter 1657 dated 15.03.2022 for afforestation in degraded forest land over 1.5 times of the area of safety zone identified in Nialu R.F in Kaniha Range.

  
**Authorized Signatory**  
**General Manager**  
**The Singareni Collieries Co. Ltd.**  
**(A. Govt. Company)**  
**Naini Area, Angul, Odisha-759122**

**Place: Angul**

**Date: 15 .03.2021**

## 385°0'0"E



POINT ID	EASTING	NORTHING	LONGITUDE	LATITUDE
1	287311.365	23461.741329	84°57'18.97566"	21°12'15.66322"
2	287338.977	23450.451	84°57'41.19624"	21°12'06.53620"
3	288339.977	23450.451	84°57'40.05222"	21°12'06.11964"
4	288339.977	23450.451	84°57'38.51344"	21°12'06.67600"
5	288326.447	234550.363	84°57'38.01564"	21°12'06.67600"
6	28827.518	234502.904	84°57'17.6828"	21°12'07.38972"
7	28827.843	234502.904	84°57'15.28972"	21°12'07.38972"
8	28817.683	234509.915	84°57'13.33040"	21°12'08.08000"
9	28817.683	234509.915	84°57'13.13784"	21°12'08.08000"
10	28805.716	234514.332	84°57'29.70828"	21°12'08.64360"
11	28799.08	234514.332	84°57'27.71244"	21°12'08.38316"
12	28783.358	234529.107	84°57'27.68556"	21°12'07.83540"
13	28783.358	234529.107	84°57'27.198556"	21°12'07.83540"
14	287794.091	234502.832	84°57'20.57888"	21°12'08.15476"
15	287625.515	234507.680	84°57'14.7176"	21°12'08.15476"
16	28757.827	234588.533	84°57'18.85040"	21°12'10.85184"
17	28745.871	234607.127	84°57'10.85040"	21°12'13.33888"

General Manager  
The Generali Collieries Co., Ltd.  
(A Govt. Company)  
Naini Area, Angul, COUSHA-759222

TOPO MAP SHOWING PROPOSED AREA OF 14 Ha.(1.5TIME OF SAFETY ZONE AREA 9.098 Ha.)  
FOR COMPENSATORY AFFORESTATION WITHIN NIALU-LODHAHARI-SAPAKATA RF  
UNDER KANIHA FOREST RANGE FOR NAINI COAL BLOCK OF SCCL, LTD



No. F45M16

Scale 1:50,000

F45M11	F45M12	F45M13	F45M14
F45M15	F45M16	F45M17	F45M18
F45M19	F45M20	F45M21	F45M22
F45M23	F45M24	F45M25	F45M26

सर्वेक्षण विभाग  
भारतीय सर्वेक्षण विभाग  
ADVANCE PRINT COPY  
Price: Rs. 80/-  
CONVENTIONAL SYMBOLS

- CONVENTIONAL SYMBOLS
- Boundaries: International, National, District, Taluk, Village, etc.
  - Water: Rivers, Canals, Wells, etc.
  - Vegetation: Forest, Scrub, etc.
  - Buildings: Towns, Villages, etc.
  - Infrastructure: Roads, Railways, etc.
  - Topography: Contours, etc.

NOTES:-  
1. This map is a reproduction of the original map and is not to be used for any purpose other than that for which it was prepared.  
2. The map is not to be used for any purpose other than that for which it was prepared.  
3. The map is not to be used for any purpose other than that for which it was prepared.

REFERENCES  
1. Survey of India, Topographical Survey, India, 1950-51, Vol. 1, Part 1, Sheet 1, Scale 1:50,000.

COMPILED INDEX  
A. Compiled from 1:50,000 survey 1950-51, updated for major details during 2000-01.

Projection - UTM Datum - WGS 84  
Magnetic Variation from True North about 1/2 West in 2005.  
Scale 1:50,000  
CONTOUR INTERVAL 20 METRES  
For further details about this map, please contact  
Director, Central Board of Secondary Education  
Survey of India, Bhuvaneshwar - 751013  
Fax: 0674 - 2201819  
Website - www.surveyofindia.gov.in  
Reproduction in whole or part by any means is prohibited  
Without the written permission of Survey of India, the  
National Mapping Agency.

The Singant Collieries Co. Ltd.  
(A. Govt. Company)  
Main Area, Angul, Angul, Odisha-759122

Divisional Forest Officer  
Angul, Division

Map Prepared by:-  
Digital Cartography & Services (DCS) Pvt. Ltd.  
1015, Bhagabat Sandhan  
GOP Canal Road, Rasulpur, Bhubaneswar-751026  
Email: dcsplbbs@gmail.com

