



Office of the Executive Engineer
Padampur Investigation Division, Padampur
Po: Rajborasambar, Dist-Bargarh, Pin-768036, Odisha

Lr. No 1138 (WE)/ Dt 15/07/2021

To

The Divisional Forest Officer,
Bargarh Forest Division, Bargarh

Sub: Proposal for diversion of 5.391 ha of Forest land for construction of Jeera Irrigation project in Sohela & Bhatli Tahasil of Bargarh District under Bargarh Forest Division, Odisha.- Submission of Stage-I conditions Compliance -regarding

References:

1. Your office letter No. 1906/ dated 20.05.2021.
2. Letter No. 5-ORC304/2016-BHU dated: 04th August 2017 of MoEF& CC, ERO, Bhubaneswar
3. Letter No. 10F(Cons) 253/2016/24184/F&E dt. 26.12.2016 of F & E Dept. Govt. of Odisha

Sir,

With reference to the letters and subject cited above, the point wise compliances to the Stage-I conditions imposed vide Lr. No: 5-ORC304/2016-BHU, dated: 04.08.2017 by MoEF & CC, Eastern Regional Office, Bhubaneswar and compliances to the additional Conditions imposed by the F & E Dept. Govt. of Odisha under reference-3 is furnished at **Attachment-1** for needful action.

It is requested to kindly take necessary action for early obtaining stage-II from MoEF & CC, Gol.

Encl: Stage-I Compliance report (6 Copy).

Yours faithfully,


Executive Engineer

Padampur Investigation Division,
Padampur

Memo No 1139 Dt 15/07/2021

Copy submitted to the Additional Principal Chief Conservator of Forests, Forest Diversion & Nodal Officer, FC Act, O/o the Principal Chief Conservator of Forests, Odisha, Bhubaneswar for favour of kind information and necessary action.


EXECUTIVE ENGINEER

Memo No 1140 Dt 15/07/2021

Copy submitted to the Regional Chief Conservator of Forest, Sambalpur Circle, Sambalpur for favour of kind information and necessary action.


EXECUTIVE ENGINEER

Memo No 1141 Dt 15/07/2021

Copy submitted to the Chief Engineer Planning/ Chief Engineer, Survey & Investigation, Dept. of Water Resources Secha Sadan, Bhubaneswar, Odisha for favour of kind information and necessary action.


EXECUTIVE ENGINEER


Memo No 1142 Dt 15/07/2021

Copy submitted to the Addl. Chief Engineer, Northern Investigation Circle, Burla for favour of kind information and necessary action.


EXECUTIVE ENGINEER


Attachment-1

SI NO	CONDITIONS	COMPLIANCE
(i)	Legal status of forest land proceeds for the division shall remain unchanged.	The legal status of the forest land proposed for diversion shall remain unchanged. The undertaking in this regard is furnished at Annexure-1 .
(ii)	The State government shall charge the net present value (NPV) of the forest area proceed to be diverted under this proposal from the user agency as per the orders of Hon'ble Supreme Court of India Dated 28.03.2008, 24.04.2008 and 09.05.2008 in Writ Petition (Civil) No. 202-1995 and the guidelines issued by the ministry vide its letter No. 5-3/2007-FC Dated 05.02.2009 in this regard. While conveying the compliance of this condition, mention be made of the Eco-class and density of forest for which NPV has been charged.	The amount of Rs. Rs. 33,74,766/- towards the cost of NPV has been deposited for Jeera Irrigation Project in respect of the forest diversion as noted against each in the adhoc CAMPA account no. 150825713439779 through RTGS on dated 22.03.2018 as per the demand raised by DFO, Bargarh vide his letter no. 5062/4F-(Misc) dated 06.10.2017. The copy of RTGS receipt of the above amount is furnished at Annexure-2 .
(iii)	At the time of payment of the Net Present Value (NPV) at the present rate, the user agency shall furnish an undertaking to pay the additional amount of NPV, if so determined, as per the final decision of Hon'ble Supreme Court of India.	The undertaking in this regard is furnished at Annexure-3 .
(iv)	Compensatory afforestation over 5.391ha of non-forest identified in Plot No-1962(p), Khata No-146 of village Jamachhapar under Sohela Tahasil of Baragarh District against the area of forest land proposed to be diverted shall be raised and maintained by the State Forest Department at the cost of user agency.	An area of 5.391ha of non-forest govt. land has been identified for compensatory afforestation in village Jamchapar under Sohela Tahasil of Bargarh Forest Division. The cost towards compensatory afforestation has been deposited in CAMPA account as per the approved scheme for the purpose. The State Forest Department shall be raised compensatory afforestation & maintained on the identified land at that cost.
(v)	The State Govt. has proposed plantation of 4,312 no of trees over 5.391ha of non forest land @ 800/ha. However, 5,391 trees shall be planted against diversion of 5.391ha of forest land (@1000 plants/per ha). Hence, the State Govt. shall identify more degraded forest land for plantation of balance 1,079 no trees.	An area of 2.09ha of degraded forest land has been identified for plantation of the balance 1,079 no. of trees in Jhanjapahad PRF Reserve Forest under of Bargarh Forest Division. The cost towards compensatory afforestation of Rs. 1,79,700/- has been deposited in CAMPA account No. 150825713439354 through RTGS on dated 19.03.2021 as per the approved scheme for the purpose. The copy of RTGS receipt of the above amount is enclosed at Annexure-5 .
(vi)	The State Govt shall modify the C.A. scheme accordingly and shall also include other measures like soil and moisture conservation, check dam, etc.	The CA scheme has been modified and other measures like soil and moisture conservation, check dam etc. has also been included in the C.A. Scheme by the State Forest Department.


 Executive Engineer
 Padampur Investigation Division
 Padampur

Contd.


(vii)	The non-forest land identified for raising compensatory afforestation shall be transferred and mutated in favour of the State Forest Dept. before issue of Stage-II approval.	The non-forest land of 5.391 ha identified in for raising compensatory afforestation has been transferred and mutated in favour of the State Forest Dept. vide Khatian No. 146/1, Plot No. 1166/2442 of Village Jamchapar, Tahsil Sohela, District Bargarh. The copy of RoR is enclosed at Annexure-7.
(viii)	The State Forest Dept. for the purpose of compensatory afforestation shall be declared as reserved under Section-4 or protected forest under Section-29 of the Indian Forest Act, 1927 or under the relevant section (s) of the Local Forest Act. The Nodal officer must report compliance within a period of six months from the date of grant of final approval and send a copy of the original notification declaring the non-forest land under Section-4 or Section-29 of the Indian Forest Act, 1927 or under the relevant section (s) of the Local Forest Act local forest as the case may be, to this ministry for information and record.	The State Forest Department shall declare the non-forest land identified for raising compensatory afforestation as reserve forest under Section-4 or protected forest under Section-29 of the Indian Forest Act, 1927 or under the relevant section (s) of the Local Forest Act.
(ix)	The user Agency shall transfer the cost of raising and maintaining the compensatory afforestation for 10 years, at the current wage rate to the state forest department.	The amount of Rs. 7,62,600/ and Rs. 1,72,600/ towards the cost of Compensatory Afforestation over 5.391ha of non-forest govt. land and Rs. 1,79,700/- towards 2.09ha the degraded forest land has been deposited in the adhoc CAMPA account no. 150825713439191, 150825713439354 and 150825713439354 through RTGS on dated 14.01.2020, 19.03.2021 and 19.03.2021 respectively. The state forest department shall raise and maintain the compensatory afforestation at that cost. The copy of RTGS receipt of the above amount is enclosed at Annexure-9.
(x)	All the funds receive from user agency under the project shall be transferred online to the Ad-hocCAMP in the saving bank account pertaining to the state concerned.	All the funds have been transferred to the CAMPA account through http://parivesh.nic.in . The details of the funds deposited are enclosed at Annexure-10.
(xi)	The user agency shall obtain Environment Clearance as per the provisions of the Environment (Protection) Act, 1986, if required.	The Environment Clearance has been obtained from MoEF& CC, GOI vide their letter no. J-12011/28/2010-IA-I (R) dated 21st May 2019 as per the provisions of the Environment (Protection) Act, 1986. The Copy the Environment Clearance received from MoEF& CC, GOI is furnished at Annexure-11.
(xii)	The catchment area treatment Plan shall be prepared and implemented at the cost of user agency. It may be ensured that water harvesting structures be included as a component of CAT plan.	The Catchment Area Treatment Plan (CATP) has been approved by PCCF (FD & Nodal Officer), FC Act, O/o the Principal Chief Conservator of Forests, Odisha, Bhubaneswar. An amount of Rs. 5,74,62,100/- and Rs. 17,84,800/- towards the implementation of Catchment Area


 Executive Engineer
 Padampur Investigation Division
 Padampur

Conti.

		Treatment (CAT) has been deposited in the adhoc CAMPA account no. 150825713439191 and 150825713439354 through RTGS on dated 14.01.2020 and 19.03.2021 respectively and water harvesting structures has also been included as a component of CAT plan. The copy of RTGS receipt of the above amount is furnished at Annexure-12 .
(xiii)	Plantation of suitable species shall be raised and maintained along the canal, at the cost of user agency, if possible.	The undertaking in this respect is furnished at Annexure-13 .
(xiv)	Water will be provided free of cost to the Forest Department, if required, for raising nursery/plantation in nearby areas.	The undertaking in this respect is furnished at Annexure-14 .
(xv)	No tree felling shall be done between Full Reservoir level (FRL) and 4 meters below Full Reservoir level (FRL).	The undertaking in this respect is furnished at Annexure-15 .
(xvi)	The royalty of trees need not to be demanded from the user agency as per Ministry's Letter No. 13-20/2015-CAMPA dated 09.06.2016.	No demand has been received from the forest department regarding the royalty of trees as per Ministry's Letter No. 13-20/2015-CAMPA dated 09.06.2016.
(xvii)	The boundary of the forest land proposed to be diverted shall be demarcated on the ground at the project cost, by erecting four feet high reinforced cement concrete pillars, each inscribed with its serial number, DGPS coordinates, distance from adjoining pillars etc. As per ministry's letter No. 13-20/2015-CAMPA dated 09.06.2016, the cost of expenditure like boundary walls, stone pillars, demarcation charges, charges for felling of trees and their transportation to depots shall be deposited with DFO concerned and the work should be undertaken departmentally in order to ensure that the task of erection of boundary walls, stone pillars, demarcation charges etc. are undertaken faithfully and in the best interest of the forests before the diversion and handing over of the forest land takes place. The work on these items should be completed within 6 months from the grant of final approval to diversion of the forest land.	The boundary of the forest land proposed to be diverted has been demarcated on the ground by erecting four feet high reinforced cement concrete pillars, each inscribed with its serial number, DGPS coordinates, distance from adjoining pillars etc. As per ministry's letter No. 13-20/2015-CAMPA dated 09.06.2016.
(xviii)	The state forest department/UA shall submit the surveyed sketch map with location and natural reference point of 5,391 ha of non-forest identified in plot No.1962(P), Khata No. 146 of village Jamachhapar under Sohela Tahasil of Bargarh district as proposed for CA and additional degraded forest land to be identified for raising balance 1,079 number trees, giving the DGPS readings giving the	The DGPS surveyed map certified by ORSAC, GoO containing the DGPS reading giving the latitude and longitude along with the location map over Survey of India Topo Sheet of the non-forest land identified in Plot No.1166/2442(P), Khata No. 146, Kisan Dunguri of village Jamachhapar under Sohela Tahasil of Bargarh

	latitude and longitude and distance between them.	district and Georeferenced map and Survey of India Topo Sheet of degraded forest land identified in Jhanjapahar PRF in Bargarh Forest Division for compensatory afforestation are enclosed at Annexure-18 .
(xix)	No labour camp shall be established on the forest land.	The undertaking in this respect is furnished at Annexure-19 .
(xx)	The user agency shall provide alternate fuel preferably LPG to the Labourers and the staff working at the site so as to avoid any damage and pressure on the adjacent forest area.	The undertaking in this respect is furnished at Annexure-20 .
(xxi)	No additional new path will be constructed inside the forest area for any activity related to the project work.	The undertaking in this respect is furnished at Annexure-21 .
(xxii)	Earth or any material shall neither be brought from nor the debris resulting during construction be deposited in the adjoining forest area by the user agency.	The undertaking in this respect is furnished at Annexure-22 .
(xxiii)	The user agency while executing works, shall not fell any trees or damage forest growth in the surrounding forest area in any manner.	The undertaking in this respect is furnished at Annexure-23 .
(xxiv)	The forest land shall not be used for any purpose other than specified in the proposal and under no circumstances be transferred to any other agency, department or person without prior approval of the ministry of Environment, Forest and Climate change.	The undertaking in this respect is furnished at Annexure-24 .
(xxv)	The State Govt. shall complete settlement of rights, in term of the scheduled Tribes and Traditional Forest Dwellers (Recognition of forest Rights) Act, 2006, if any, on the forest land to be diverted and submit the documentary evidence as prescribed by this ministry in its letter No. 11-9/1998-FC (pt) dated 05.02.2013 in support thereof. The original FRA certificates or attested by the issuing authority shall be submitted before Stage-II approval.	The settlement of rights under the provision of schedule tribes and other traditional forest dwellers (recognition of forest rights) Act, 2006 on the forest land proposed to be diverted, pertaining to Bargarh Forest Division in Bargarh District (Odisha) has been completed. Necessary certificates issued by Collector, Bargarh is furnished at Annexure-25 .
(xxvi)	Any other conditions that Ministry of Environment, Forest and Climate change may stipulate, from time to time in the interest of conservation, protection and development of forest and wildlife shall be complied by the user agency.	The undertaking in this respect is furnished at Annexure-26 .
(xxvii)	The user agency and the state Govt. shall ensure compliance to provisions of all Acts, Rules, Regulations and Guidelines, for the time being in force, as applicable to the project.	The undertaking in this respect is furnished at Annexure-27 .


 Executive Engineer
 Padampur Investigation Division
 Padampur

contd.

ADDITIONAL CONDITIONS IMPOSED BY THE STATE GOVERNMENT VIDE Letter No. 10F(Cons) 253/2016/24184/F&E

dt. 26.12.2016

A	The User Agency shall pay towards cost of removal of trees enumerated before commencement of work on Stage-II approval and tree felling should be taken up in phases strictly as per requirement under the supervision of the Divisional Forest Officer, Bargarh Division.	The undertaking in this respect is furnished at Annexure-28.
B	The Project needs to have Environmental Clearance before construction activities take place in the project site.	The Copy of the Environment Clearance received from MoEF & CC, GOI is enclosed at Annexure-11.
C	The Catchment Area Treatment Plan shall be executed at project cost.	The Catchment Area Treatment Plan (CATP) has been approved by PCCF (FD & Nodal Officer), FC Act, O/o the Principal Chief Conservator of Forests, Odisha, Bhubaneswar. An amount of Rs. 5,74,62,100/- and Rs. 17,84,800/- towards the implementation of Catchment Area Treatment (CAT) has been deposited in the adhoc CAMPA account no. 150825713439191 and 150825713439354 through RTGS on dated 14.01.2020 and 19.03.2021 respectively and water harvesting structures have also been included as a component of CAT plan. The copy of RTGS receipt of the above amount is furnished at Annexure-12.
D	The details of trees to be cut from non-forest land of the project including in Canal project shall be given.	The detail tree enumeration list of non-forest land coming under the project area as well as the canal area has been submitted during the Stage-I proposal processing. The abstract of the tree enumeration list is enclosed at Annexure-31.
E	Administrative approval of Water Resources Department for construction of this irrigation Project shall be furnished.	The Administrative approval received from the Water Resources Department for construction of this irrigation Project is enclosed at Annexure-32.

Devi
15/07/2021
Executive Engineer
Padampur Investigation Division
Padampur





**EXECUTIVE ENGINEER
PADAMPUR INVESTIGATION DIVISION, PADAMPUR
DEPARTMENT OF WATER RESOURCES, ODISHA**

(Stipulation no. i)

Legal status of forest land proposed for diversion shall remain unchanged.

Compliance:

We do hereby undertake that, the legal status of the forest land (5.391 ha under Bargarh Forest Division) proposed to be diversion for Jeera Irrigation Project shall remain unchanged.


Executive Engineer
Padampur Investigation Division
Padampur




**EXECUTIVE ENGINEER
PADAMPUR INVESTIGATION DIVISION, PADAMPUR
DEPARTMENT OF WATER RESOURCES, ODISHA**

(Stipulation no. ii)

The state Govt. shall charge the Net Present value (NPV) of forest area proposed to be diverted under this proposal from the user agency as per the orders of Hon'ble Supreme Court of India dated 28.03.2008, 24.04.2008 and 09.05.2008 in Writ Petition (civil) NO.202/1995 and the guidelines issued by this Ministry vide its letter No.5-3/2007-FC dated 05.02.2009 in this regard. While conveying the compliance of this condition, mention be made of the Eco-class and density of forest for which NPV has been charged.

Compliance:

An amount of **Rs. 33,74,766/-** towards the cost of NPV has been deposited for Jeera Irrigation Project in respect of the forest diversion as noted against each in the adhoc CAMPA account no. **150825713439779** through RTGS on dated **22.03.2018** as per the demand raised by DFO, Bargarh vide his letter no. 5062/4F-(Misc) dated 06.10.2017.

The copy of RTGS receipt of the above amount is enclosed herewith.


 Executive Engineer
 Padampur Investigation Division
 Padampur
 Padampur

FORM NO. 1
Payment Advice

Cheque No. & Date	Beneficiary Name	Account No.	IFS Code	Amount	Mode of Drawal (ECS/RTGS/NEFT)
154155 & 22/03/2018	ORRISA CAMPA	15082571343977 9	CORP0000633	3374766	Ekuber

Advice Approved



Executive Engineer
Padampur Investigation Division
padampur
22/3/18

Executive Engineer
Padampur Investigation Division
Padampur
14/03/2018




**EXECUTIVE ENGINEER
PADAMPUR INVESTIGATION DIVISION, PADAMPUR
DEPARTMENT OF WATER RESOURCES, ODISHA**

(Stipulation no. iii)

At the time of payment of the Net Present Value (NPV) at the present rate, the user agency shall furnish an undertaking to pay the additional amount of NPV, if so determined, as per the final decision of Hon'ble Supreme Court of India.

Compliance:

We do hereby undertake to deposit the additional amount of NPV towards forest diversion for construction of Jeera Irrigation Project, if any, as and when demanded by the forest department as per the final decision of the Hon'ble Supreme Court of India.


Executive Engineer
Padampur Investigation Division
Padampur
Padampur




**EXECUTIVE ENGINEER
PADAMPUR INVESTIGATION DIVISION, PADAMPUR
DEPARTMENT OF WATER RESOURCES, ODISHA**

(Stipulation no. iv)

Compensatory afforestation over 5.391 ha of non-forest land identified in Plot No. 1962(P), Khata No. 146 of village Jamchhapar under Sohela Tahasil of Bargarh district against the area of forest land proposed to be diverted shall be raised and maintained by the State Forest Department at the cost of the user agency.

Compliance:

An area of 5.391ha of non-forest govt. land has been identified for compensatory afforestation in village Jamchhapar under Sohela Tahasil of Bargarh Forest Division in lieu of 5.391ha of forest land to be diverted for Jeera Irrigation Project. The cost towards compensatory afforestation has been deposited in CAMPA account as per the approved scheme for the purpose. The State Forest Department shall be raised compensatory afforestation & maintained on the identified land at that cost.


Executive Engineer
Padampur Investigation Division
Padampur



**EXECUTIVE ENGINEER
PADAMPUR INVESTIGATION DIVISION, PADAMPUR
DEPARTMENT OF WATER RESOURCES, ODISHA**

(Stipulation no. v)

The State Govt. has proposed plantation of 4,312 number of trees over 5.391 ha of non-forest land @ 800 plants/ha. However, 5,391 number of trees shall be planted against diversion of 5.391 ha of forest land (@ 1000 Plants/per ha). Hence, the state Govt. shall identify more degraded forest land for plantation of balance 1,079 number trees.

Compliance:

An area of 2.09ha of degraded forest land has been identified for plantation of the balance 1,079 no. of trees in Jhanjapahad PRF Reserve Forest under of Bargarh Forest Division. The cost towards compensatory afforestation for 2.09ha of degraded forest land amounting to **Rs. 1,79,700/-** has been deposited in CAMPA account No. **150825713439354** through RTGS on dated **19.03.2021** as per the approved scheme for the purpose.

● The copy of RTGS receipt of the above amount is enclosed herewith.


Executive Engineer
Padampur Investigation Division
Padampur
Padampur

(121)

Office of the Executive Engineer
Padampur Investigation Division, Padampur
PO:-Rajborasambar, Dist-Bargarh. PIN-768036, Odisha

To No. 645 (WE) /Dt. 25-03-2021

The Divisional Forest Officer,
Bargarh Forest Division, Bargarh

Sub:- Supply of UTR No. (Unit Transaction Reference Number) & Receipt of Bank Copy for which funds have been deposited in Adhoc-CAMPA account.

Ref:- This office Letter No. 614/WE. Dt. 20.03 2021

Sir,

With reference to the subject cited above, it is to furnish herewith the required information relating to project wise & component wise deposit statement with UTR number for which the fund have been deposited in Adhoc-CAMPA account through RTGS mode.

This is for favour of your kind information and necessary action.

Sl. No	Name of the Project	Component(CA/CA TP/NPV)	Amount	CAMPA Challan	E-Cheque No/Date	UTR No.
1	Jeera Irr. Project	CA	179700	150825713439354	241812/19.3.2021	RBI080219 9384331
		Revised CA	172600			
		Revised CATP	1784800			
		Total	2137100			

Yours faithfully,

Encl:- UTR receipt.

(Signature)
Executive Engineer
Padampur Investigation Division,
Padampur

m/h
24/3/2021

(Signature)
Executive Engineer
Padampur Investigation Division,
Padampur

FORM NO. I
Payment Advice

Sl. No.	Cheque No. & Date	Beneficiary Name	Account No.	IFS Code	Amount	Mode of Draw (ECS/RTGS/NI)
1	241812 & 19/03/2021	ORRISA CAMPA	15082571343935 4	CORP0000371	2137100	Ekuber
2	241813 & 19/03/2021	ODISHA CONSTRUCTION	38266115735	SBIN0009027	549127	Ekuber

● vice Approved



Denny
Executive Engineer
Padampur Investigation Division
Padampur
2nd
19/3/21

Denny
Executive Engineer
Padampur Investigation Division
Padampur




**EXECUTIVE ENGINEER
PADAMPUR INVESTIGATION DIVISION, PADAMPUR
DEPARTMENT OF WATER RESOURCES, ODISHA**

(Stipulation no. vi)

The State Govt shall modify the C.A. scheme accordingly and shall also include other measures like soil and moisture conservation, check dam, etc.

Compliance:

The CA scheme has been modified and other measures like soil and moisture conservation, check dam etc. has also been included in the C.A. Scheme by the State Forest Department.


Executive Engineer
Padampur Investigation Division
Padampur



**EXECUTIVE ENGINEER
PADAMPUR INVESTIGATION DIVISION, PADAMPUR
DEPARTMENT OF WATER RESOURCES, ODISHA**

(Stipulation no. vii)

The non-forest land identified for rising compensatory afforestation shall be transferred and mutated in favour of the State Forest Dept. before issue of Stage-II approval.

Compliance:

The non-forest land of 5.391 ha identified in for raising compensatory afforestation has been transferred and mutated in favour of the State Forest Dept. vide Khatian No. 146/1, Plot No. 1166/2442 of Village Jamchapar, Tahsil Sohela, District Bargarh.

The copy of RoR is enclosed herewith.


Executive Engineer
Padampur Investigation Division
Padampur


ଖଟିୟାନ

ମୌଜା : ଜାମ ଛାପର
ଥାନା : ସୋହେଲା
ଥାନା ନମ୍ବର : 69

ତହସିଲ : ସୋହେଲା
ତହସିଲ ନମ୍ବର : 566
ଜିଲ୍ଲା : ବରଗଡ଼


ଜମିଦାରଙ୍କ ନାମ ଓ ଖେତର ବା ଖଟିୟାନର କ୍ରମିକ ନମ୍ବର		ଓଡ଼ିଶା ସରକାର ।				
1) ଖଟିୟାନର କ୍ରମିକ ନମ୍ବର		146/1				
2) ପ୍ରଜାର ନାମ, ପିତାର ନାମ, ଜାତି ଓ ବାସସ୍ଥାନ		ଜଙ୍ଗଲ ଓ ପରିବେଶ ବିଭାଗ				
3) ସ୍ୱତ୍ୱ						
ଦୟା :	ଜଳକର	ଖଜଣା	ସେସ୍	ନିଷ୍କାର ସେସ୍ ଓ ଅନ୍ୟାନ୍ୟ ସେସ୍ ଯଦି କିଛି ଥାଏ	ମୋଟ	5) କ୍ରମବର୍ଦ୍ଧନଶୀଳ ଖଜଣାର ବିବରଣୀ
6) ବିଶେଷ ଅନୁସଙ୍ଗ ଯଦି କିଛି ଥାଏ						
BLANK SPACE FOR STAMPING						
ଅତିମ ପ୍ରକାଶନ ତାରିଖ -						
ଖଜଣା ଧାର୍ଯ୍ୟ ତାରିଖ -						

ରାଷ୍ଟ୍ରୀୟ ସୂଚନା ବିଜ୍ଞାନ କେନ୍ଦ୍ର 01/07/2021 11:13:12 IP :192.168.0.21

Penny
Executive Officer
Barampur Investigation Division
Barampur

ଖତିୟାନର କ୍ରମିକ ନଂ : 146/1		ମୌଜା : ଜାମ ଛାପର				ଜିଲ୍ଲା : ବରଗଡ଼
ପ୍ଲଟ ନମ୍ବର ଓ ଚକର ନାମ	କିସମ ଓ ପ୍ଲଟର ଖଜଣା	କିସମର ବିସ୍ତାରିତ ବିବରଣୀ ଓ ଚୌହଦି	ରକବା			ମନ୍ତବ୍ୟ
			ଏ.	ଡି.	ହେକ୍ଟର	
7	8	9	10	11	11	12
1166/2442	ଭୂଖୁରୀ		13	320		Alienation Case No 02/2020 ମତେ ଖା ନଂ 146 ରୁ ଏ 13.32 ଆସିଲା
1166/2441	ଭୂଖୁରୀ		17	430		Alienation Case No 03/2020 ମତେ ଖା ନଂ 146 ରୁ ଏ 17.43 ଡି ଆସିଲା
2 plots			30	750		

ରାଷ୍ଟ୍ରୀୟ ସୂଚନା ବିଜ୍ଞାନ କେନ୍ଦ୍ର 01/07/2021 11:15:04 IP :192.168.0.21


 D. S. Sarker
 Padampur Investigation Division
 Padampur



**EXECUTIVE ENGINEER
PADAMPUR INVESTIGATION DIVISION, PADAMPUR
DEPARTMENT OF WATER RESOURCES, ODISHA**

(Stipulation no. viii)

The non-forest land which is transferred and mutated in favour of the State Forest Dept. for the purpose of compensatory afforestation shall be declared as reserved under Section-4 or protected forest under Section-29 of the Indian Forest Act, 1927 or under the relevant section (s) of the Local Forest Act. The Nodal officer must report compliance within a period of six months from the date of grant of final approval and send a copy of the original notification declaring the non-forest land under Section-4 or Section-29 of the Indian Forest Act, 1927 or under the relevant section (s) of the Local Forest Act local forest as the case may be, to this ministry for information and record.

Compliance:

The State Forest Department shall declare the non-forest land identified for raising compensatory afforestation as reserve forest under Section-4 or protected forest under Section-29 of the Indian Forest Act, 1927 or under the relevant section (s) of the Local Forest Act.


Executive Engineer
Padampur Investigation Division
Padampur
Padampur



**EXECUTIVE ENGINEER
PADAMPUR INVESTIGATION DIVISION, PADAMPUR
DEPARTMENT OF WATER RESOURCES, ODISHA**


(Stipulation no. ix)

The user Agency shall transfer the cost of raising and maintaining the compensatory afforestation for 10 years, at the current wage rate to the state forest department.

Compliance:

The amount of **Rs. 7,62,600/ and Rs. 1,72,600/** towards the cost of Compensatory Afforestation over 5.391ha of non-forest govt. land and **Rs. 1,79,700/-** towards 2.09ha the degraded forest land has been deposited for Jeera Irrigation Project in respect of the forest diversion as noted against each in the adhoc CAMPA account no. **150825713439191, 150825713439354 and 150825713439354** through RTGS on dated **14.01.2020, 19.03.2021 and 19.03.2021 respectively**. The state forest department shall raise and maintain the compensatory afforestation at that cost.

The copy of RTGS receipt of the above amount is enclosed herewith.


Executive Engineer
Padampur Investigation Division
Padampur
Padampur Investigation Division
Padampur

Office of the Executive Engineer
Padampur Investigation Division, Padampur
PO - Rajborasambar, Dist-Bargarh, PIN-768036, Odisha

To

No. 1566 Dt. 22-07-2020

The Divisional Forest Officer,
Bargarh Forest Division, Bargarh

Sub.-

Supply of UTR No. (Unit Transaction Reference Number) & Receipt of Bank Copy for which funds have been deposited in Adhoc-CAMPA account

Ref.-

Your Letter No. 2178/4F (Misc.) dt 02.07.2020

Sir

This office Letter No. 96/We Dt 16.01.2020 and No. 433/WE Dt 20.02.2020

With reference to the subject cited above, it is to furnish herewith the required information relating to project wise & component wise deposit statement with UTR nos for which the fund have been deposited in Adhoc-CAMPA account through RTGS mode.

This is for favour of your kind information and necessary action.

Sl. No.	Name of the Project)	Amount (in Rs)	Total Amount	Letter No. & date of Demand	Component (CA/CATP/ NPV)	Name of the funds deposited in Corporation Bank & Union Bank	UTR No.
1	Ranjore Medium Irrigation Project	2,56,700/- (Diff CA) 2,29,10,300/- (Diff CATP)	2,31,67,000/-	No.51 65 dt 4.11. 2020	Differential amount at current wages rate 286.30/- per MD	Diff.CA 2,56,700/- Diff CATP 21096082/- Diff CATP 1814218/-	RB105220 88615561 RB105220 88615562 & RB105220 88615563
2	-do-	2,14,200/- (CA-2.53 ha) 41,800/- (Diff CA) & 8,74,800/- (Diff CATP)	11,30,800	No.79 5 dt 29.02 .2020	Differential amount at current wages rate 298/- per MD	Under process	
3	Jeera Irrigation Project	7,62,600/- (CA) 5,74,62,100/- (CATP)	5,82,24,700/-	No.51 62 dt 4.11. 2019	At current wages rate 286.30/- per MD	Diff.CA 762600/- Diff.CATP 57462100/-	RB101620 46445851 RB101620 46445852
4	-do-	1,76,900/- (CA-2.09 ha), 27800/- (diff CA) & 12,19,400/- (Diff. CATP)	14,24,100/-	No.79 2 dt 29.2. 2020	Differential amount at current wages rate 298/- per MD	Under process	

Yours faithfully,

Encl - UTR receipt

Executive Engineer
Padampur Investigation Division,
Padampur

Executive Engineer
Padampur Investigation Division,
Padampur

(121)

Office of the Executive Engineer
Padampur Investigation Division, Padampur
PO:-Rajborasambar, Dist-Bargarh. PIN-768036, Odisha

To No. 645 (WE) /Dt. 25-03-2021

The Divisional Forest Officer,
Bargarh Forest Division, Bargarh

Sub:- Supply of UTR No. (Unit Transaction Reference Number) & Receipt of Bank Copy for which funds have been deposited in Adhoc-CAMPA account.

Ref:- This office Letter No. 614/WE Dt. 20.03 2021

Sir,

With reference to the subject cited above, it is to furnish herewith the required information relating to project wise & component wise deposit statement with UTR number for which the fund have been deposited in Adhoc-CAMPA account through RTGS mode.

This is for favour of your kind information and necessary action.

Sl. No	Name of the Project	Component (CA/CA TP/NPV)	Amount	CAMPA Challan	E-Cheque No/Date	UTR No.
1	Jeera Irr. Project	CA	179700			
		Revised CA	172600	150825713439354	241812/19.3.2021	RBI080219
		Revised CATP	1784800			9384331
		Total	2137100			

Yours faithfully,

End:- UTR receipt.

(Signature)
Executive Engineer
Padampur Investigation Division,
Padampur

24/3/2021

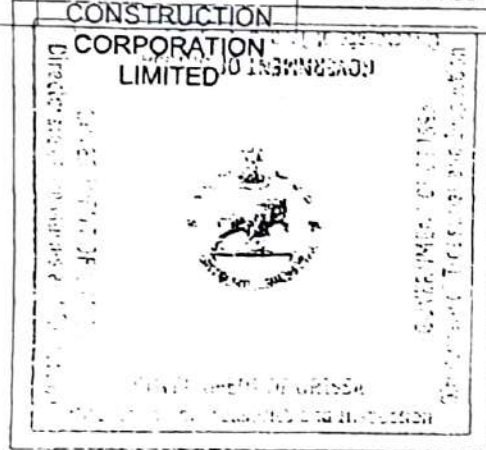
(Signature)
Executive Engineer
Padampur Investigation Division,
Padampur

(-34)

FORM NO. I
Payment Advice

Sl. No.	Cheque No. & Date	Beneficiary Name	Account No.	IFS Code	Amount	Mode of Drav (ECS/RTGS/NI)
1	241812 & 19/03/2021	ORRISA CAMPA	15082571343935	CORP0000371	2137100	Ekuber
2	241813 & 19/03/2021	ODISHA CONSTRUCTION CORPORATION LIMITED	38266115735	SBIN0009027	549127	Ekuber

vice Approved



Penny
Executive Engineer
Padampur Investigation Division/
Padampur

20/3/21
19/3/21

Penny
Executive Engineer
Padampur Investigation Division/
Padampur



**EXECUTIVE ENGINEER
PADAMPUR INVESTIGATION DIVISION, PADAMPUR
DEPARTMENT OF WATER RESOURCES, ODISHA**


(Stipulation no. x)

All the funds received from the user agency under the project shall be transferred online to the Ad-hoc CAMPA in the saving Bank Account pertaining to the State concerned.

Compliance:

All the funds have been transferred to the CAMPA account through <http://parivesh.nic.in>.

The details of the funds deposited is enclosed herewith.


Executive Engineer
Padampur Investigation Division
Padampur
Executive Engineer
Padampur Investigation Division
Padampur

Jeera Irrigation Project						
Sl no.	Type of Deposit CA/CATP/NPV	Amount (in Rs.)	UTR NO	Account Number	Date of payment	Beneficiary Bank Account Details
1	CA (Non-Forest) @ Rs. 286.30/-	₹ 7,62,600.00	RBI0162046445851	150825713439779	14-01-2020	ORRISSA CAMPA
2	CA (Revised @ Rs. 303.40/-)	₹ 1,72,600.00	RBI0802199384331	150825713439354	19-03-2021	ORRISSA CAMPA
	Sub Total	₹ 9,35,200.00				
3	Additional CA (DRF) @ Rs. 303.40/-	₹ 1,79,700.00	RBI0802199384331	150825713439354	19-03-2021	ORRISSA CAMPA
	Sub Total	₹ 1,79,700.00				
4	CATP @ Rs. 286.30/-	₹ 5,74,62,100.00	RBI0162046445851	150825713439191	14-01-2020	ORRISSA CAMPA
5	CATP (Revised @ Rs. 303.40/-)	₹ 17,84,800.00	RBI0802199384331	150825713439354	19-03-2021	ORRISSA CAMPA
	Sub Total	₹ 5,92,46,900.00				
6	NPV	₹ 33,74,766.00	U000000378037796	150825713439779	22-03-2018	ORRISSA CAMPA
	Sub Total	₹ 33,74,766.00				
	Total	₹ 6,37,36,566.00				


 Executive Engineer
 Padampur Investigation Division
 Padampur



**EXECUTIVE ENGINEER
PADAMPUR INVESTIGATION DIVISION, PADAMPUR
DEPARTMENT OF WATER RESOURCES, ODISHA**

(Stipulation no. xi)

The user agency shall obtain Environment Clearance as per the provisions of the Environment (Protection) Act, 1986, if required.

● Compliance:

The Environment Clearance has been obtained from MoEF & CC, GOI vide their letter no. J-12011/28/2010-IA-I (R) dated 21st May 2019 as per the provisions of the Environment (Protection) Act, 1986.

The Copy the Environment Clearance received from MoEF & CC, GOI is enclosed herewith.


Executive Engineer
Padampur Investigation Division
Padampur
Padampur

No. J-12011/28/2010-IA-I(R)
Ministry of Environment, Forest & Climate Change
Government of India
(I.A I Division)

Indira Paryavaran Bhavan
3rd Floor, Vayu Wing
Jor Bagh Road
New Delhi-110003

Dated: 21st May, 2019

To

The Engineer-in-Chief (P&D)
Department of Water Resources
Secha Sadan
Bhubaneswar-751 001 Orissa
e-mail : encwrbpl@mp.nic.in

Subject: Jeera Irrigation Project in the Bargarh District, Odisha by M/s Department of Water Resources, Government of Odisha- Environmental Clearance (EC)- regarding

Sir,

This has reference to your letter no. CE (P) WEA-46/17 4392/WE dated 24.11.2018 and online proposal no. IAVOR/RIV/87677/2010 dated 06.12.2018 on the above cited subject.

2. The above referred proposal was considered by the Expert Appraisal Committee (EAC) for River Valley & Hydroelectric projects in its meeting held on 2nd-3rd June 2016 & 28.01.2019. The comments and observations of EAC on the project may be seen in the Minutes of the meeting which are available on the web-site of this Ministry.
3. The present project envisages construction of a 1958m long and 17.58 m high homogenous rolled earth fill dam across river Jeera, tributary to Mahanadi river. The central spillway is Ogee crested type gated of 72m length. The crest level of the spillway is 202.0 m with 6 nos. of 12m x 7m size radial gates. The spill way is designed for a design discharge of 1696 cumecs. Gross storage capacity at 207.5m FRL is 2742.1 HaM. Submergence at FRL is 770 Ha. The total catchment area at the dam site is 124.90 sq.km. The total inflow into reservoir is 4679.4 HaM corresponding to a 75 % dependable yield. The project location is in Bhatli Block of Bargarh District which is near the village Duanpali, at Latitude 21° 23'11" N, Longitude 83°26'13"E vide top sheet Nos 64 O/7 and 64 O/11.
4. This project comes under medium irrigation projects and will provide irrigation facility to 6000 ha of gross command area (GCA) and 4800 ha of cultivable command area (CCA) with annual irrigation of 5840 ha in drought prone area of Odisha. The project area is to benefit Bhatli, Baragarh and Sohela blocks of Baragrah district, which are chronically drought prone area, inhabited mostly by underprivileged people belonging to backward, scheduled cast and scheduled tribe. The Project on completion will provide irrigation to 4320Ha of land in Khariff season and 1520 Ha in Rabi Season, thereby improving the socio economic condition of the people of the area.

5. Total land requirement is 831.50ha. out of which 542.33 ha is private land; 283.78 ha is Govt. land and 5.391 ha is Forest land Total seven (7) villages are likely to be partially affected due to submergence. The total project cost is about Rs. 123.79 Crores.

6. The proposed project is a medium irrigation project. However, as Chhattisgarh is within 10 km of the proposed project, as per EIA Notification, 2006, the proposal falls under "A" category project. Application of TOR for prior Environment Clearance was submitted by Project Proponent during May 2010. Subsequently the ToR was granted on 30.09.2010 with a prescribed validity period of 2 years. Public hearing of Jeera (Medium Irrigation project for the construction of 1958 m long homogenous rolled earthen dam at Daunpalli village of Bhatli block in the district of Bargarh was held on dated 01.10.2012 at Urdana G.P office, Urdana. District Magistrate, Bargarh presided over the meeting.

7. The project was listed for consideration on extension of validity of TOR in the 85th & 86th meeting of EAC held on 20-21st July, 2015 & 24th and 25th August 2015, respectively. Ministry vide letter no. 12011/28/2010-IA-I dated 01.10.2015 issued the letter for the extension of validity of ToR till 30.09.2015.

8. The Project Proponent and Visiontek Consultancy Services Pvt. Ltd had presented the case in 87th Meeting of the Expert Appraisal Committee for River Valley and Hydroelectric Projects held on 23-24th September, 2015. After detailed examination and discussing adequately the compliance, the EAC recommended for environmental clearance for the project subject to submission of the following information: a) Finalization of the Forest Diversion Proposal/ FC Clearance; b) Submission of Bio-diversity chapter of EIA/EMP report after rectification by a Biological Expert / Botany expert.

9. Proposal was again considered in the 94th Meeting of the Expert Appraisal Committee (EAC) for River Valley and Hydroelectric Projects held on 2nd – 3rd June 2016. The information on the issues related to forest clearance and submission of Bio-diversity chapter of EIA/EMP report after rectification by a Biological Expert / Botany expert were detailed out to the EAC. After considering the details, the EAC recommended for environmental clearance for the project, however, the issuance of the EC shall be subject to Forest clearance. Same was informed to you by the MoEF & CC vide letter dated 29.07.2016.


10. The Proposal was considered in 21st EAC meeting held on 21.01.2019 wherein it was informed to the EAC that Stage I Forest Clearance for diversion of 5.391 ha of forestland was obtained from the Regional Office of MoEF & CC, Bhubaneswar vide letter dated 04.08.2017. As the proposal was delisted from the pending list of the Ministry, the proposal could not be considered before the EAC as it was not appearing in the website of the Ministry. Subsequently, the proposal was opened again and made available for online submission of the documents for considering the proposal for grant of Environmental Clearance. The required documents were submitted online on 06.12.2018. EAC deliberated on the facts presented and noted that the PP has submitted the Forest Clearance within eighteen months as per the OM dated 09.09.2011 but could not be considered before the EAC.

11. Environmental Management Plan (EMP) of Rs. 33,99,84,000/- shall be used under various management plans as submitted.

12. The Expert Appraisal Committee (EAC), after due consideration of the relevant documents submitted by the project proponent, recommended for grant of Environmental Clearance for the project mentioned above. Accordingly, the Ministry of Environment, Forest and Climate Change hereby accords necessary Environmental Clearance for the above project as per the provisions of Environmental Impact Assessment Notification, 2006 and its amendment thereof, subject to compliance of the conditions as given in Annexure (i.e Standard EC Conditions for River valley Projects)

13. This issues with approval of the Competent Authority.

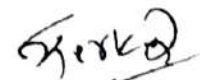
Yours faithfully,



(Dr. S. Kerketta)
Director

Copy to:

1. The Secretary, Ministry of Water Resources, RD & GR, Shram Shakti, Bhawan, Rafi Marg, New Delhi - 110 001.
2. The Adviser (I&CAD), Planning Commission, Yojana Bhawan, New Delhi-110001.
3. The Principal Secretary, Department of Environment & Forests, Government of Odisha, Bhubaneswar-751 001.
4. The Principal Secretary, Department of Water Resources, Government of Orissa, Bhubaneswar-751 001.
5. The Chief Engineer, Project Appraisal Directorate, Central Water Commission, Sewa Bhawan, R.K. Puram, New Delhi-110 066.
6. The Additional DGF (C), Ministry of Environment, Forest and Climate Change, Regional Office (EZ), A/3, Chandersekharpur, Bhubaneswar – 751023
7. The Member Secretary, Odisha Pollution Control Board, A/118, Nilakanthanagar, Bhubaneswar -751 012.
8. PPS to JS (GM).
9. EI-Division, Ministry of Environment & Forests & Climate Change, New Delhi-110003
10. NIC Cell – for uploading in MoEFCC's website.
11. Guard file.



(Dr. S. Kerketta)
Director



Executive Engineer
Barampur Investigation Division
Barampur



**EXECUTIVE ENGINEER
PADAMPUR INVESTIGATION DIVISION, PADAMPUR
DEPARTMENT OF WATER RESOURCES, ODISHA**

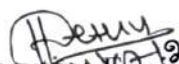
(Stipulation no. xii)

The catchment area treatment Plan shall be prepared and implemented at the cost of user agency. It may be ensured that water harvesting structures be included as a component of CAT plan.

Compliance:

The Catchment Area Treatment Plan (CATP) has been approved by PCCF (FD & Nodal Officer), FC Act, O/o the Principal Chief Conservator of Forests, Odisha, Bhubaneswar. An amount of **Rs. 5,74,62,100/- and Rs. 17,84,800/-** towards the implementation of Catchment Area Treatment (CAT) has been deposited for Jeera Irrigation Project in respect of the forest diversion as noted against each in the adhoc CAMPA account no. **150825713439191 and 150825713439354** through RTGS on dated **14.01.2020 and 19.03.2021** respectively and water harvesting structures has also been included as a component of CAT plan.

The copy of RTGS receipt of the above amount is enclosed herewith.


Executive Engineer
Padampur Investigation Division
Padampur
Padampur Investigation Division
Padampur

Office of the Executive Engineer
Padampur Investigation Division, Padampur
PO - Rajborasambar, Dist-Bargarh PIN- 768036, Odisha

To

No. 1563 /Dt. 22-07-2020

The Divisional Forest Officer,
Bargarh Forest Division, Bargarh

Sub.-

Supply of UTR No. (Unit Transaction Reference Number) & Receipt of Bank Copy for which funds have been deposited in Adhoc-CAMPA account

Ref.-

Your Letter No. 2178/4F (Misc.) dt 02 07 2020

Sir

This office Letter No. 96/We Dt 16 01 2020 and No. 433/WE Dt 20 02 2020

With reference to the subject cited above, it is to furnish herewith the required information relating to project wise & component wise deposit statement with UTR nos for which the fund have been deposited in Adhoc-CAMPA account through RTGS mode.

This is for favour of your kind information and necessary action.

Sl. No.	Name of the Project)	Amount (in Rs)	Total Amount	Letter No. & date of Demand	Component (CA/CATP/ NPV)	Name of the funds deposited in Corporation Bank & Union Bank	UTR No.
1	Ranjore Medium Irrigation Project	2,56,700/- (Diff CA) 2,29,10,300/- (Diff CATP)	2,31,67,000/-	No.51 65 dt 4.11. 2020	Differential amount at current wages rate 286.30/- per MD	Diff.CA 2,56,700/- Diff CATP 21096082/- Diff CATP 1814218/-	RB105220 88615561 RB105220 88615562 & RB105220 88615563
2	-do-	2,14,200/- (CA-2.53 ha) 41,800/- (Diff CA) & 8,74,800/- (Diff CATP)	11,30,800	No.79 5 dt 29.02 .2020	Differential amount at current wages rate 298/- per MD	Under process	
3	Jeera Irrigation Project	7,62,600/- (CA) 5,74,62,100/- (CATP)	5,82,24,700/-	No.51 62 dt 4.11. 2019	At current wages rate 286.30/- per MD	Diff.CA 762600/- Diff.CATP 57462100/-	RB101620 46445851 RB101620 46445852
4	-do-	1,76,900/- (CA-2.09 ha), 27800/- (diff CA)) & 12,19,400/- (Diff. CATP)	14,24,100/-	No.79 2 dt 29.2. 2020	Differential amount at current wages rate 298/- per MD	Under process	

Yours faithfully,

Encl - UTR receipt

Executive Engineer
Padampur Investigation Division,
Padampur

Executive Engineer
Padampur Investigation Division

(121)

Office of the Executive Engineer
Padampur Investigation Division, Padampur
PO:-Rajborasambar, Dist-Bargarh. PIN-768036, Odisha

To No. 645 (WE) /Dt. 25-03-2021

The Divisional Forest Officer,
Bargarh Forest Division, Bargarh

Sub:- Supply of UTR No. (Unit Transaction Reference Number) & Receipt of Bank Copy for which funds have been deposited in Adhoc-CAMPA account.

Ref:- This office Letter No. 614/WE Dt. 20.03 2021

Sir,

With reference to the subject cited above, it is to furnish herewith the required information relating to project wise & component wise deposit statement with UTR number for which the fund have been deposited in Adhoc-CAMPA account through RTGS mode.

This is for favour of your kind information and necessary action.

Sl. No	Name of the Project	Component (CA/CA TP/NPV)	Amount	CAMPA Challan	E-Cheque No/Date	UTR No.
1	Jeera Irr. Project	CA	179700	150825713439354	241812/19. 3.2021	RBI080219 9384331
		Revised CA	172600			
		Revised CATP	1784800			
		Total	2137100			

Encl:- UTR receipt.

Yours faithfully,


Executive Engineer
Padampur Investigation Division,
Padampur

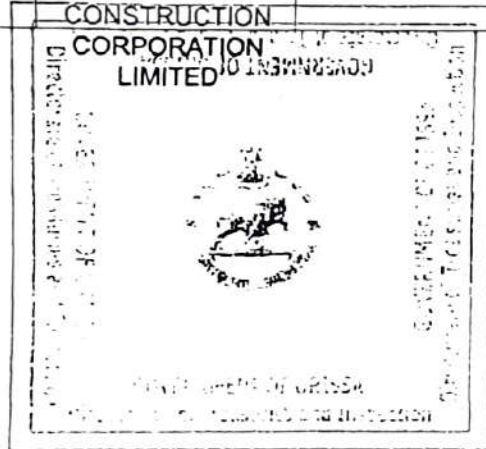
24/3/2021


Executive Engineer
Padampur Investigation Division,
Padampur

FORM NO. I
Payment Advice

Sl. No.	Cheque No. & Date	Beneficiary Name	Account No.	IFS Code	Amount	Mode of Draw (ECS/RTGS/NI)
1	241812 & 19/03/2021	ORRISA CAMPA	15082571343935 4	CORP0000371	2137100	Ekuber
2	241813 & 19/03/2021	ODISHA CONSTRUCTION	38266115735	SBIN0009027	549127	Ekuber

vice Approved



Penny
Executive Engineer
Padampur Investigation Division
Padampur

20/3
19/3/2021

Penny
Executive Engineer
Padampur Investigation Division
Padampur



**EXECUTIVE ENGINEER
PADAMPUR INVESTIGATION DIVISION, PADAMPUR
DEPARTMENT OF WATER RESOURCES, ODISHA**

(Stipulation no. xiii)

Plantation of suitable species shall be raised and maintained along the canal, at the cost of user agency, if possible.

● Compliance:

We do hereby undertake that, if possible, suitable species shall be planted and maintained along the canal at project cost.


Executive Engineer
Padampur Investigation Division
Padampur
Padampur



**EXECUTIVE ENGINEER
PADAMPUR INVESTIGATION DIVISION, PADAMPUR
DEPARTMENT OF WATER RESOURCES, ODISHA**

(Stipulation no. xiv)

Water will be provided free of cost to the Forest Department, if required, for raising nursery/plantation in nearby areas.

Compliance:

We do hereby undertake that, water shall be provided free of cost to the Forest Department, if required, for raising nursery/plantation in nearby areas.


Executive Engineer
Padampur Investigation Division
Padampur
Padampur




**EXECUTIVE ENGINEER
PADAMPUR INVESTIGATION DIVISION, PADAMPUR
DEPARTMENT OF WATER RESOURCES, ODISHA**

(Stipulation no. xv)

No tree felling shall be done between Full Reservoir level (FRL) and 4 meters below Full Reservoir level (FRL).

Compliance:

We do hereby undertake that, no tree felling shall be done between Full Reservoir level (FRL) and 4 meters below Full Reservoir level (FRL).


Executive Engineer
Padampur Investigation Division
Padampur



**EXECUTIVE ENGINEER
PADAMPUR INVESTIGATION DIVISION, PADAMPUR
DEPARTMENT OF WATER RESOURCES, ODISHA**

(Stipulation no. xvi)

The royalty of trees need not to be demanded from the user agency as per Ministry's Letter No. 13-20/2015-CAMPA dated 09.06.2016.

Compliance:

No demand has been received from the forest department regarding the royalty of trees as per Ministry's Letter No. 13-20/2015-CAMPA dated 09.06.2016.


Executive Engineer
Padampur Investigation Division
Padampur
Padampur Investigation Division
Padampur



**EXECUTIVE ENGINEER
PADAMPUR INVESTIGATION DIVISION, PADAMPUR
DEPARTMENT OF WATER RESOURCES, ODISHA**

(Stipulation no. xvii)

The boundary of the forest land proposed to be diverted shall be demarcated on the ground at the project cost, by erecting four feet high reinforced cement concrete pillars, each inscribed with its serial number, DGPS coordinates, distance from adjoining pillars etc. As per ministry's letter No. 13-20/2015-CAMPA dated 09.06.2016, the cost of expenditure like boundary walls, stone pillars, demarcation charges, charges for felling of trees and their transportation to depots shall be deposited with DFO concerned and the work should be undertaken departmentally in order to ensure that the task of erection of boundary walls, stone pillars, demarcation charges etc. are undertaken faithfully and in the best interest of the forests before the diversion and handing over of the forest land takes place. The work on these items should be completed within 6 months from the grant of final approval to diversion of the forest land.

Compliance:

The boundary of the forest land proposed to be diverted has been demarcated on the ground by erecting four feet high reinforced cement concrete pillars, each inscribed with its serial number, DGPS coordinates, distance from adjoining pillars etc. As per ministry's letter No. 13-20/2015-CAMPA dated 09.06.2016.


 Executive Engineer
 Padampur Investigation Division
 Padampur



**EXECUTIVE ENGINEER
PADAMPUR INVESTIGATION DIVISION, PADAMPUR
DEPARTMENT OF WATER RESOURCES, ODISHA**

(Stipulation no. xviii)

The state forest department/UA shall submit the surveyed sketch map with location and natural reference point of 5,391 ha of non-forest identified in plot No.1962(P), khata No. 146 of village jamachhapar under Sohela Tahasil of Bargarh district as proposed for CA and additional degraded forest land to be indentified for raising balance 1,079 number trees, giving the DGPS readings giving the latitude and longitude and distance between them.

Compliance:

The DGPS surveyed map certified by ORSAC, GoO containing the DGPS reading giving the latitude and longitude along with the location map over Survey of India Topo Sheet of the non-forest land identified in Plot No.1166/2442(P), Khata No. 146, Kisan Dunguri of village Jamachhapar under Sohela Tahasil of Bargarh district and Georeferenced map and Survey of India Topo Sheet of degraded forest land identified in Jhanjapahar PRF in Bargarh Forest Division for compensatory afforestation are enclosed.


Executive Engineer
Padampur Investigation Division
Padampur
Padampur



**EXECUTIVE ENGINEER
PADAMPUR INVESTIGATION DIVISION, PADAMPUR
DEPARTMENT OF WATER RESOURCES, ODISHA**

(Stipulation no. xix)

No labour camp shall be established on the forest land.

Compliance:

We do hereby undertake that; no labour camp shall be established on the forest land for construction of Jeera Irrigation project.


Executive Engineer
Padampur Investigation Division
Padampur
Padampur Investigation Division
Padampur




**EXECUTIVE ENGINEER
PADAMPUR INVESTIGATION DIVISION, PADAMPUR
DEPARTMENT OF WATER RESOURCES, ODISHA**

(Stipulation no. xx)

The user agency shall provide alternate fuel preferably LPG to the laboures and the staff working at the site so as to avoid any damage and pressure on the adjacent forest area.

Compliance:

We do hereby undertake to provide alternate fuel preferably LPG to the laborers and the staff working for construction of Jeera Irrigation Project at the site so as to avoid any damage and pressure on the adjacent forest areas.


Executive Engineer
Padampur Investigation Division
Padampur
Padampur Investigation Division
Padampur



**EXECUTIVE ENGINEER
PADAMPUR INVESTIGATION DIVISION, PADAMPUR
DEPARTMENT OF WATER RESOURCES, ODISHA**

(Stipulation no. xxi)

No additional or new path will be constructed inside the forest area for any activity related to the project work.

Compliance:

We do hereby undertake that, no additional or new path shall be constructed inside the forest area for any activity related to the project work.


Executive Engineer
Padampur Investigation Division
Padampur



**EXECUTIVE ENGINEER
PADAMPUR INVESTIGATION DIVISION, PADAMPUR
DEPARTMENT OF WATER RESOURCES, ODISHA**

(Stipulation no. xxii)

Earth or any material shall neither be brought from nor the debris resulting during construction be deposited in the adjoining forest area by the user agency.

Compliance:

We do hereby undertake that, no earth or any material shall be brought from nor the debris resulting during construction be deposited in the adjoining forest area.


Executive Engineer
Padampur Investigation Division
Padampur
Padampur



**EXECUTIVE ENGINEER
PADAMPUR INVESTIGATION DIVISION, PADAMPUR
DEPARTMENT OF WATER RESOURCES, ODISHA**

(Stipulation no. xxiii)

The user agency while executing works, shall not fell any trees or damage forest growth in the surrounding forest area in any manner.

Compliance:

We do hereby undertake that, there shall be no felling of any tree or damage of forest growth in the surrounding forest area in any manner while executing works.

Executive Engineer
Padampur Investigation Division
Padampur
Padampur Investigation Division
Padampur



**EXECUTIVE ENGINEER
PADAMPUR INVESTIGATION DIVISION, PADAMPUR
DEPARTMENT OF WATER RESOURCES, ODISHA**

(Stipulation no. xxiv)

The forest land shall not be used for any purpose other than specified in the proposal and under no circumstances be transferred to any other agency, department of person without prior approval of the ministry of Environment, Forest and Climate change.

Compliance:

We do hereby undertake that, the forest land proposed to be diverted for construction of Jeera Irrigation Project shall not be used for any purpose other than specified in the proposal and under no circumstances be transferred to any other agency, department of person without prior approval of the ministry of Environment, Forest and Climate change.


Executive Engineer
Padampur Investigation Division
Padampur
Padampur
Padampur



**EXECUTIVE ENGINEER
PADAMPUR INVESTIGATION DIVISION, PADAMPUR
DEPARTMENT OF WATER RESOURCES, ODISHA**

(Stipulation no. xxv)

The State Govt. shall complete settlement of rights, in term of the scheduled Tribes and Traditional Forest Dwellers (Recognition of forest Rights) Act, 2006, if any, on the forest land to be diverted and submit the documentary evidence as prescribed by this ministry in its letter No. 11-9/1998-FC (pt) dated 05.02.2013 in support thereof. The original FRA certificates or attested by the issuing authority shall be submitted before Stage-II approval.

Compliance:

The settlement of rights under the provision of schedule tribes and other traditional forest dwellers (recognition of forest rights) Act, 2006 on the forest land proposed to be diverted for Jeera Irrigation Project, pertaining to Bargarh Forest Division in Bargarh District (Odisha) has been completed.

Necessary certificates issued by Collector, Bargarh is furnished herewith.


Executive Engineer
Padampur Investigation Division
Padampur
Padampur

OFFICE OF THE DISTRICT MAGISTRATE AND COLLECTOR, BARGARH
(ST&SC Development Section)

Ph No-06646-230956

email-dwobargarh@gmail.com

No 381 /SSD Dated 30.01.2016

To

The Executive Engineer,
Padampur Investigation Division,
Padampur

Sub: Submission of Proceedings of FRC, Gram Sabhas, SDLCs & DLC along with Model Certificate (Form-I & Form-II) for diversion of Forest Land for Ranjjore & Jeera Irrigation Project.


Sir,

With reference to the subject cited above, I am to send herewith the proceedings of FRC, Gram Sabhas, SDLCs & DLC along with model Certificate (Form-I & Form-II) for diversion of Forest Land measuring area **7.055 Ha.** under Bargarh & Padampur Sub-division for **Ranjjore Irrigation Project (Reservoir)**, land measuring area **4.638 Ha.** under Bargarh & Padampur Sub-division for **Jeera Irrigation Project (Reservoir)** and land measuring area **0.753 Ha.** under Bargarh sub-division for **Jeera Irrigation Project (Canal System)** in the District of Bargarh.

This is for your information and necessary action.


Encl: As above


Yours faithfully,


Collector & District Magistrate,
Bargarh

Memo No...382.../SSD, Dt. 30.01.2016

Copy to the Divisional Forest Officer, Bargarh for information and necessary action.


Collector & District Magistrate,
Bargarh


Executive Engineer
Padampur Investigation Division
Padampur

FORM-I
(For Linear Projects)
Government of Odisha
Office of the District Collector,
Bargarh
...

No. 380(2)

Dated. 30.01.2016


TO WHOMSOEVER IT MAY CONCERN

In compliance of the Ministry of Environment and Forests (MoEF) Government of India's letter No.11-9/98-FC(pt) dated 3rd August 2009 wherein the MoEF issued guidelines on submission of evidences for having initiated and completed the process of settlement of rights under the Scheduled Tribes and Other Traditional Forest Dwellers (Recognition of Forest Rights) Act, 2006 ('FRA' for short) on the Forest land proposed to be diverted for non-forest purposes read with MoEF's letter dated 5th February, 2013 wherein MoEF issued certain relaxation in respect of linear projects, it is certified that **0.753 Hectare** of forest land proposed to be diverted in favour of Executive Engineer, Padampur Investigation Division, Padampur for Jeera Irrigation Project (Canal) in Bargarh District falls within jurisdiction of 2 nos. of villages in Bhatli Tahasil.


It is further certified that:

- a) the complete process for identification and settlement of rights under the FRA has been carried out for the entire **0.753 Hectares** of forest area proposed for diversion. A copy of records of all consultations and meetings of the Forest Right Committee(s), Gram Sabha(s), Sub-Division Level Committee(s) and the District Level Committee are enclosed as Annexure-1 (A to B), Annexure-2 (A to B), Annexure-3 (A to C) & Annexure-4 (A to E);
- b) the diversion of forest land for facilities managed by the Government as required under section 3 (2) of the FRA have been completed and the Gram Sabhas have given their consent to it;
- c) the proposal does not involve recognized rights of Primitive Tribal Groups and Pre-agricultural communities.

Encl: As above


Signature **Collector**
(Full name and official seal of the District Collector)

Sri Anjan Kumar Manik
Collector, Bargarh


Executive Engineer
Padampur Investigation Division

FORM-II
(For Projects other than Linear Projects)
Government of Odisha
Office of the District Collector,
Bargarh

No. 380(1)

Dated. 30.01.2016

TO WHOMSOEVER IT MAY CONCERN

In compliance of the Ministry of Environment and Forest (MoEF) Government of India's letter No.11-9/98-FC(pt) dated 3rd August 2009 wherein the MoEF issued guidelines on submission of evidences for having initiated and completed the process of settlement of rights under the Scheduled Tribes and Other Traditional Forest Dwellers (Recognition of Forest Rights) Act, 2006 ('FRA' for short) on the Forest land proposed to be diverted for non-forest purposes, it is certified that **4.638 Hectares** of forest land proposed to be diverted in favour of Executive Engineer, Padampur Investigation Division, Padampur for Jeera Irrigation Project (Reservoir) in Bargarh District falls within jurisdiction of 3 nos. of village(s) in Sohela Tahasil and 1 village in Bhatli Tahasil.

It is further certified that :

- a) the complete process for identification and settlement of right under the FRA has been carried out for the entire **4.638 Hectares** of forest area proposed for diversion. A copy of records of all consultations and meetings of the Forest Right Committee(s), Gram Sabha(s), Sub-Division Level Committee(s) and the District Level Committee are enclosed as Annexure-I (A to D), Annexure-2 (A to D), Annexure-3 (A to F) & Annexure-4 (A to E);
- b) the proposal for such diversion (with full details of the projects and its implications, in vernacular/ local language) have been placed before each concerned Gram Sabha of forest-dwellers, who are eligible under FRA;
- c) the each of concerned Gram Sabha(s), has certified that all formalities / processes under the FRA have been carried out, and that they have given their consent to the proposed diversion and the compensation and ameliorative measures, if any, having understood the purpose and details of proposed diversion. A copy of certificate issued by the Gram Sabha of 4 villages is enclosed as Annexure-2 (A to D).
- d) the discussion and decisions on such proposals had taken place only when there was a quorum of minimum 50% of the members of Gram Sabha present;
- e) the diversion of forest land for facilities managed by the Government as required under section-3 (2) of the FRA have been completed and the Gram Sabhas have given their consent to it;
- f) the rights of Primitive Tribal Groups and Pre-Agricultural Communities, where applicable have been specifically safeguarded as per section 3 (1) (e) of the FRA.

Encl: As above

Signature 
(Full name and official seal of the District Collector)
Bargarh

Sri Anjan Kumar Manik
Collector, Bargarh


Executive Engineer
Padampur Division

PANCHAYAT SAMITI OFFICE: BHATLI

Letter No. 128 Dt. 28-1-16

DA, FAS
Plz put up draft
ml 28.1.16

From

Padmanav Behera
Block Development officer

To

The Collector
Bargarh

Sub:- Submission of Resolution copy of Forest Right Recognition Committee meeting on diversion of forest land for Jeera Irrigation Project.

Ref:- District office Letter No.1647/SSD dt.15.07.2015

Madam,

With reference to the letter on the subject cited above, I am to submit herewith the Resolution copy of Forest Right Recognition Committee meeting of village Hatisar, Urduna & Kharmunda on diversion of forest land for Jeera Irrigation Project.

Yours faithfully,

sd/-

Block Development Officer

Memo No. 129 Date. 28-1-16.

Copy to the District Welfare Officer, Bargarh for information and necessary action.

P. Behera
Block Development Officer
28/1/16

P. Behera
Executive Engineer
Padmanav Behera Division
Bargarh

১৭৭৭ - ১৭৭৮

୩ - ଶ୍ରୀକୃଷ୍ଣାଦି ଶ୍ରୀକୃଷ୍ଣ ପରିବ୍ରାଜ୍ୟ ଲେଖନି ଆଦିର ଅଧ୍ୟକ୍ଷ
 ଶ୍ରୀକୃଷ୍ଣାଦି ଶ୍ରୀକୃଷ୍ଣ ପରିବ୍ରାଜ୍ୟ ଲେଖନି ଆଦିର ଅଧ୍ୟକ୍ଷ
 ଶ୍ରୀକୃଷ୍ଣାଦି ଶ୍ରୀକୃଷ୍ଣ ପରିବ୍ରାଜ୍ୟ ଲେଖନି ଆଦିର ଅଧ୍ୟକ୍ଷ
 ଶ୍ରୀକୃଷ୍ଣାଦି ଶ୍ରୀକୃଷ୍ଣ ପରିବ୍ରାଜ୍ୟ ଲେଖନି ଆଦିର ଅଧ୍ୟକ୍ଷ

ଜାମିନ ଅନୁକମ୍ପା ଡିଭିଜନରୁ, ଦକ୍ଷିଣ ପ୍ରଦେଶ, ଭୁବନେଶ୍ୱର

ପିନ୍ଧା ଉତ୍ତୁପ ଗୁଣ

Shanta Dasik
21/07/20

ଜୁଏ ପୁଣି
୨୦୧୭/୧୮

Attended the meeting


 E.O.
 Urdina

Photocopy

after the

9/11/20

ସୌଭାଗ୍ୟ ଓ ଶୋଭା କିଛି
ମନୁଷ୍ୟର ମନରେ ନାହିଁ କିଛି

~~Derry~~ *Derry* *Bravik*
Investigation Division
2/14/2017

PANCHAYAT SAMITI BHATLI

Letter No. 2609 Dt. 1/9/2015

(4)

From

Padmanav Behera
Block Development Officer

To

The Collector
Bargarh

DA, FRA
Plz find up
for perusal of collector
to submit the
same to sub-collector
Bargarh.
2/9/15

Sub: Submission of Gram Sabha resolution copy on diversion of forest land for
Jeera Irrigation Project

Ref: District Office Letter No.1647/SSD dt.15.07.2015

Madam,

With reference to the letter on the subject cited above, I am to submit
herewith the Gram Sabha resolution copy of village Hatisar, Urduna &
Kharmunda under this Block on diversion of forestland for JEERA Irrigation
Project.


Yours faithfully,


Block Development Officer

Memo No. 2610 Dt 1/9/2015

Copy to the District Welfare Officer, Bargarh for information and
necessary action.

sd/-
Block Development Officer


Executive Engineer
Padampur Investigation Division
Padampur

ସ୍ଥାନ: ଗ୍ରାମ ପଞ୍ଚାୟତ କାର୍ଯ୍ୟାଳୟ, ହାଣ୍ଡିସର

ସମୟ - ୧୦ ଘଣ୍ଟା ହଜାରରେ

ବିଶାଖି ପ୍ରଦତ୍ତ ଆକାଶୀ ଭଣ୍ଡର ପଶିମତ ଶିଳ ନିର୍ଦ୍ଦାବଲ୍ଲୀ
 ବଡ଼ କରମ ୨୨୫୨ ; ଡା ୨୩.୦୭।୫୫ ରିଷ ୪୫ ବରପଣି ଦ୍ରାବ୍ୟର
 ଡା ୦ ରିଷ ପଡ଼ି କରମା ୦୫ ଡା ୨୬-୦୭-୫୫ ରିଷ ଆନୁଷ୍ଠାନିକ ଆଦ୍ୟ

ପ୍ରକାଶକ ଶ୍ରୀ ଆଦିଶଙ୍କର ପାଣି ଧର୍ମସ୍ଥଳୀ ଗ୍ରାମସଭା କୌଣସି
ଆର୍ଥାତ୍ମକ ଅନ୍ୟ କ୍ଷମା ଙ୍କ ଉପସ୍ଥିତିରେ ଦ୍ଵାଦଶର ଗ୍ରାମର
ସରପଞ୍ଚ ଶ୍ରୀମତୀ ପଞ୍ଜିଶିଳା ସାହୁ ଙ୍କ ସହାୟତାରେ ସହକାରୀ
ପାଠକ କରାଗଲା । ଏହି ସଭାରେ ଶ୍ରୀମତୀ ଅମ୍ବୁସାହୁ ଆଦିକାନ୍ତୀ
ଉପସ୍ଥିତ ଗ୍ରାମ ଦ୍ଵାଦଶର କାର୍ଯ୍ୟକର୍ତ୍ତା ଆଦିକାନ୍ତୀ, ସରପଞ୍ଚ
ଦ୍ଵାଦଶର ଗ୍ରାମ ଗର୍ଭ ଗ୍ରାମର ଗ୍ରାମସଭାକାରୀ ଶେଷକ
ଉପସ୍ଥିତ ଏହି ସଭାରେ ସକଳ ଧର୍ମ ଗ୍ରାମ
କରିଥିଲେ ।

SAKPAKCH
HATISAR G.A.

ॐ नमो भगवते वासुदेवाय । वि. सुखम्

Barnabos P. Alana

ಪ್ರತಿಭಾಷಿತರಾದ

[Faint handwritten notes at the bottom of the page]

Seitfolgend: an 2. März

05/1 32412

[Illegible text]

৬৪/৭৮০৫/১



57.4150.00

... The ...

Wickhampton

ଆସନ୍ତି ନାହିଁ ।

10

2016

১১০৮

2330 15.11.10

1754, 1962

১৪৬৭২৫৭ ২১

19. Harikar M

২০ ফেব্রুয়ারি ১৯৬৭

ଉତ୍ତର ଗୁପ୍ତାବଳୀ

১৩৩৩

3. विष्णुसहस्रनाम

7. ବ୍ରହ୍ମାଣ୍ଡ


15/11/2015

୧୫/୫/୨୦୧୭

02 25 26 27 28 29

25-26322

20. B 9/50 h 1/12


 Sarapanch
 Natisarg P.

[Handwritten signatures and stamps are visible over the typed text.]

123
124
125

Left
Right
Semi
Choc
Lami
Sae

126
127

128
129
130
131

Left
Right
Sae

132

133

134

135

136

137

138

139

140

141

142

143

True copy

144

145

146

147

Left
Right
Sae

Left
Right
Sae

Left
Right
Sae

Left
Right
Sae

Left
Right
Sae

Left
Right
Sae

Left
Right
Sae

32 Brahme mande Mole

33 ମହାମାନ୍ଦା ମୋଲ

34 ମହାମାନ୍ଦା ମୋଲ

35 ମହାମାନ୍ଦା ମୋଲ

36 ମହାମାନ୍ଦା ମୋଲ

37 ମହାମାନ୍ଦା ମୋଲ

38 ମହାମାନ୍ଦା ମୋଲ

39 ମହାମାନ୍ଦା ମୋଲ

40 ମହାମାନ୍ଦା ମୋଲ

41 ମହାମାନ୍ଦା ମୋଲ

42 ମହାମାନ୍ଦା ମୋଲ

43 ମହାମାନ୍ଦା ମୋଲ

44 ମହାମାନ୍ଦା ମୋଲ

45 ମହାମାନ୍ଦା ମୋଲ

46 ମହାମାନ୍ଦା ମୋଲ

47 ମହାମାନ୍ଦା ମୋଲ

48 ମହାମାନ୍ଦା ମୋଲ

49 Ramesh Padman

50 Ramesh Padman

51 Ramesh Padman

52 Ramesh Padman

53 Ramesh Padman

54 Ramesh Padman

55 Ramesh Padman

56 Ramesh Padman

57 Ramesh Padman

58 Ramesh Padman

59 Ramesh Padman

60 Ramesh Padman

61 Ramesh Padman

62 Ramesh Padman

63 Ramesh Padman

71 Indira Padman

72 Sashika S

True copy

BARAPANCH
KATISARG.P

Executive Engineer
Padampur Investigation Division
Padampur

169

Pallisabha Meeting

Proposed Project – Jeera Irrigation Project

Grama – Hatisar


Date – 12/08/2015, Time – 10.00 A.M.

Today on dated 12.08.2015 a Pallisabha meeting was held as per Letter, No.2252 dated 23.07.2015 of Block Development Officer, Bhatli for diversion of forest land over Khata No.233, Plot No.221, 147, 1943, 1942, Total Area – Ac.1.84 of village Hatisar for Jeera Irrigation Project. According to "The Schedule Tribes and other Traditional Forest Dwellers (Recognition of Forest Rights) Act-2006" the Sarpanch Smt. Pankajini Sahu presided over the meeting in presence W.E.O., Bhatli and Executive Officer, Hatisar G.P. and Gram Rojagar Sevak, Hatisar G.P. The discussion was made in local language (Odia) on diversion of forest land for Jeera Irrigation Project as per Forest Rights Act-2006. As there is no forest dweller on this land nor Patta is given to any Schedule Tribes and other Traditional Forest Dwellers. It was finally decided that there is no objection for diversion of forest land for Jeera Irrigation Project. Total more than 50% people of the village had attended the meeting.

Lastly meeting ended with a vote of thanks to the chair.

Sd/-
Sarapanch,
Hatisar G.P.

Sd/-
Executive Officer,
Hatisar G.P.


Executive Engineer
Padamprakash Investigation Division
Bhubaneswar

ଲେଖକ: ପ୍ରଫୁଲ୍ଲ କୁମାର
 ମାଧ୍ୟମ: ଗପ ଓ କବିତା
 ସମ୍ପାଦକ: ପ୍ରଫୁଲ୍ଲ କୁମାର

କ୍ଷାମ୍ଭା ଭ୍ରମରୁ ପକ୍ଷପାତୀ ଯେଉଁକି କିଏ ମୃତ୍ୟୁ ସଂ କରନ୍ତି ।
 ମି. ୧୯୮୦/୦୨/୦୧ ତାରିଖ । ମି. ୧୯୮୦/୦୨/୦୧ ତାରିଖ । ମି. ୧୯୮୦/୦୨/୦୧ ତାରିଖ ।
 ଜି. ୧୯୮୦/୦୨/୦୧ ତାରିଖ । ମି. ୧୯୮୦/୦୨/୦୧ ତାରିଖ । ମି. ୧୯୮୦/୦୨/୦୧ ତାରିଖ ।
 ମି. ୧୯୮୦/୦୨/୦୧ ତାରିଖ । ମି. ୧୯୮୦/୦୨/୦୧ ତାରିଖ । ମି. ୧୯୮୦/୦୨/୦୧ ତାରିଖ ।
 ପାଉଁ ମଧ୍ୟ ସୁନ୍ଦର ପକ୍ଷୀମାନେ । ଯେଉଁକି ପକ୍ଷୀମାନେ ସୁନ୍ଦର ।
 କିଏ ଭ୍ରମରୁ ପକ୍ଷପାତୀ ଯେଉଁକି କିଏ ମୃତ୍ୟୁ ସଂ କରନ୍ତି ।
 ମି. ୧୯୮୦/୦୨/୦୧ ତାରିଖ । ମି. ୧୯୮୦/୦୨/୦୧ ତାରିଖ । ମି. ୧୯୮୦/୦୨/୦୧ ତାରିଖ ।
 ମି. ୧୯୮୦/୦୨/୦୧ ତାରିଖ । ମି. ୧୯୮୦/୦୨/୦୧ ତାରିଖ । ମି. ୧୯୮୦/୦୨/୦୧ ତାରିଖ ।
 ମି. ୧୯୮୦/୦୨/୦୧ ତାରିଖ । ମି. ୧୯୮୦/୦୨/୦୧ ତାରିଖ । ମି. ୧୯୮୦/୦୨/୦୧ ତାରିଖ ।
 ମି. ୧୯୮୦/୦୨/୦୧ ତାରିଖ । ମି. ୧୯୮୦/୦୨/୦୧ ତାରିଖ । ମି. ୧୯୮୦/୦୨/୦୧ ତାରିଖ ।

[illegible]

For copy

~~Signature~~ ~~Official~~
GP

Petty

Executive Engineer
Bodanpur, Jyoti, (B. Division)

ଶ୍ରୀମତୀ ସୁମିତ୍ରା ଦେବୀ

ସମସ୍ତଙ୍କୁ ସ୍ୱାଗତ

ନିମ୍ନଲିଖିତ ଶ୍ରୀମତୀ

Padma Devi

ସମସ୍ତଙ୍କୁ ସ୍ୱାଗତ

ସମସ୍ତଙ୍କୁ ସ୍ୱାଗତ

ନିମ୍ନଲିଖିତ ଶ୍ରୀମତୀ

Padma Devi

ନିମ୍ନଲିଖିତ ଶ୍ରୀମତୀ

ନିମ୍ନଲିଖିତ ଶ୍ରୀମତୀ

ନିମ୍ନଲିଖିତ ଶ୍ରୀମତୀ

ନିମ୍ନଲିଖିତ ଶ୍ରୀମତୀ

ନିମ୍ନଲିଖିତ ଶ୍ରୀମତୀ

ନିମ୍ନଲିଖିତ ଶ୍ରୀମତୀ

ନିମ୍ନଲିଖିତ ଶ୍ରୀମତୀ

ନିମ୍ନଲିଖିତ ଶ୍ରୀମତୀ

ନିମ୍ନଲିଖିତ ଶ୍ରୀମତୀ

ନିମ୍ନଲିଖିତ ଶ୍ରୀମତୀ

ନିମ୍ନଲିଖିତ ଶ୍ରୀମତୀ

ନିମ୍ନଲିଖିତ ଶ୍ରୀମତୀ

ନିମ୍ନଲିଖିତ ଶ୍ରୀମତୀ

ନିମ୍ନଲିଖିତ ଶ୍ରୀମତୀ

ନିମ୍ନଲିଖିତ ଶ୍ରୀମତୀ

ନିମ୍ନଲିଖିତ ଶ୍ରୀମତୀ

ନିମ୍ନଲିଖିତ ଶ୍ରୀମତୀ

ନିମ୍ନଲିଖିତ ଶ୍ରୀମତୀ

ନିମ୍ନଲିଖିତ ଶ୍ରୀମତୀ

ନିମ୍ନଲିଖିତ ଶ୍ରୀମତୀ

ନିମ୍ନଲିଖିତ ଶ୍ରୀମତୀ

ନିମ୍ନଲିଖିତ ଶ୍ରୀମତୀ

ନିମ୍ନଲିଖିତ ଶ୍ରୀମତୀ

ନିମ୍ନଲିଖିତ ଶ୍ରୀମତୀ

ନିମ୍ନଲିଖିତ ଶ୍ରୀମତୀ

ନିମ୍ନଲିଖିତ ଶ୍ରୀମତୀ

True copy

Birajpati Sahu
Sanchi
Orissa GP

Prady

Office Padmaur Jyoti

ପଦ୍ମ ପଦ୍ମାବତୀ

ପଦ୍ମ ପଦ୍ମାବତୀ

Deenendra Sahu

Deepak Sahu

Muneshwar Mohan

ପଦ୍ମ ପଦ୍ମାବତୀ

ପଦ୍ମ ପଦ୍ମାବତୀ

ପଦ୍ମ ପଦ୍ମାବତୀ

ପଦ୍ମ ପଦ୍ମାବତୀ

ପଦ୍ମ ପଦ୍ମାବତୀ

Birajpati Sahu

Sargam

Sargam

True COPY

Executive Officer
Uttara GP

Penny

Executive Engineer

Padampur Investigation Division

Padampur

ଆଜିର ମହାମାରୀ

ସ୍ଥିତି ସମୀକ୍ଷା

Surendra Sahu

Deepak Sahu

Maheshwari Narin

ପ୍ରତିଷ୍ଠା ପାଠ୍ୟ

ପ୍ରତିଷ୍ଠା ପାଠ୍ୟ

ସ୍ୱାସ୍ଥ୍ୟ ସାହା

ମାଧ୍ୟମ ଦ୍ୱାରା

ବିକଳ ସାହା

Birapoor Sahu

Sarpanch

Baripada

True COPY

Signature
Executive Officer
Udum GP

Executive Engineer

Padampur Investigation Division

Padampur

171

Pallisabha Meeting

Proposed Project – Jeera Irrigation Project

Grama – Urduna


Date – 11/08/2015, Time – 2.00 P.M.

Today on dated 11.08.2015 a Pallisabha meeting was held as per Letter No.2252 dated 23.07.2015 of Block Development Officer, Bhatli for diversion of forest land over Khata No.208, Plot No.246, Area – Ac.0.02 dec. of village Urduna for Jeera Irrigation Project. According to "The Schedule Tribes and other Traditional Forest Dwellers (Recognition of Forest Rights) Act-2006" the village ward member Smt. Subashini Rana presided over the meeting in presence of Sarpanch, Urduna G.P., W.E.O., Bhatli and Executive Officer, Urduna G.P. The discussion was made in local language (Odia) on diversion of forest land for Jeera Irrigation Project as per Forest Rights Act-2006. As there is no forest dweller on this land nor Patta is given to any Schedule Tribes and other Traditional Forest Dwellers. It was finally decided that there is no objection for diversion of forest land for Jeera Irrigation Project. Total more than 50% people of the village had attended the meeting.

Lastly meeting ended with a vote of thanks to the chair.

Sd/-
President.

Sd/-
Executive Officer,
Urduna G.P.


Executive Engineer
Badaamur Investigation Division
Badaamur

Proceeding of Sub-Divisional Forest Rights Committee meeting held on 29/01/2016 at 10.00 AM in the office chamber of Sub-Collector, Bargarh.

The Sub-Divisional Forest Right Committee was held under the chairmanship of Sub-Collector, Bargarh on Dt.29/01/2016 at 10.00 AM in his office chamber. The members present in the meeting is enclosed in Annexure-A.

At the outset, Sub-Collector welcomed all members who attended the meeting & briefed the members regarding diversion of forest land for Jeera and Ranjjore Irrigation Project.

The proceeding of Forest Right Committee & Gram Sabhas of villages i.e. Hatisar, Kharamora and Urduna of Bhatli Block were placed before the committee for discussion on Jeera Irrigation Project. It is observed that villagers have unanimously decided in the meeting of FRCs & Gram Sabhas that they have no objection for Jeera Irrigation Project on diversion of Forest Land to be acquired for the propose as per Govt. Rules & Guidelines. They have expressed their willingness as it will be beneficial for their livelihood. They have also resolved & intimated that in the proposed area

- 1- the process of identification & settlement of rights under individual & community claim have been completed.
- 2- the diversion of Forest Land facilities managed by the Govt. as required under section-3(2) of the FRA has been completed and
- 3- there is no involvement of recognized rights of Primitive Tribal Groups & Pre-Agricultural Communities.

So, keeping in view of above, SDLC recommended the following proposed forest area, already approved in FRC & Gram Sabha for Jeera Irrigation Project to DLC for acquiring area 0.866 Ha. under FRA-2006 (For Reservoir- 0.113 Ha. and for Canal System-0.753 Ha.)

Land Schedule of Forest Land for Jeera Irrigation Project

Sl. No.	Name of Tahasil /Block	Name of Village	Khata No.	Plot No.	Kisam	Area in Acre.	Area in Ha.
	<u>For Reservoir</u>						
1	Bhatli	Kharamora	163	335	Gramya Jungle	0.04	0.016
			163	330	Gramya Jungle	0.2	0.081
			163	333	Gramya Jungle	0.04	0.016
					Total	0.280	0.113
	<u>For Canal System</u>						
2	Bhatli	Hatisar	233	221	Gramya Jungle	0.16	0.065
			233	147	Gramya Jungle	1.3	0.526
			233	1943	Gramya Jungle	0.15	0.061
			233	1942	Gramya Jungle	0.23	0.093
3	Bhatli	Urduna	208	246	Gramya Jungle	0.02	0.008
					Total	1.860	0.753

[Signature]
 Executive Engineer
 Paddy Cultivation Division
 Bargarh

Further, the Committee made a detail discussion on diversion proposal of Ranjjore Irrigation Project. It was observed that FRC & Gram Sabha of Banbaspali village have passed resolution that there are no claimants to claim on the said plot or no pending of any claim resolved by FRC or Gram Sabha.

The SDLC, Bargarh recommended the diversion proposal as the proposed area

- (i) does not have any claims of individual or community.
- (ii) completed the process of Diversion under section- 3(2) of FRA and
- (iii) no involvement of recognized right of Primitive Tribal Groups & Pre-Agricultural Communities as entitled under FRA-2006 and Amendment rules-2012 as per the resolution of FRCs & Gram Sabhas.

This Project is instrumental for development of better Livelihood of villagers of the above said village. The detail forest land to be acquired for Ranjjore Irrigation Project is given below

Land Schedule of Forest Land for Ranjjore Irrigation Project

Sl. No.	Name of Tahasil /Block	Name of Village	Khata No.	Plot No.	Kisam	Area in Acre.	Area in Ha.
	For Reservoir						
1	Bargarh	Banbaspali	178	472	Gramya Jungle	0.16	0.065
			178	723	Gramya Jungle	2.949	1.194
			178	758	Gramya Jungle	2.749	1.113
					Total	5.858	2.372

After threadbare discussion on Ranjjore Irrigation Project, Committee recommended to DLC for approval for acquiring area 2.372 Ha. under FRA-2006 (for Reservoir).

Lastly, the meeting ended with vote of thanks to the Chair and Participants.

Chairman SDLC-Cum-Sub-Collector,
Bargarh

Memo No. 973 Dated 29.01.2016
Copy to all Members for information and necessary action.

Chairman SDLC-Cum-Sub-Collector,



Memo No. 974 Dated 29.01.2016
Copy Submitted to the Collector-Cum-Chairman of DLC, Bargarh for kind information and approval in District level Committee.


Chairman SDLC-Cum-Sub-Collector,

Penny
Executive Engineer
Paddy...
Bargarh

Ankur 3-c

ATTENDANCE SHEET OF THE PARTICIPANTS FOR THE SUB-DIVISIONAL LEVEL FOREST RIGHT COMMITTEE MEETING ON FRA HELD ON 29.01.2016
at 10 A.M. IN THE OFFICE CHAMBER OF SUB-COLLECTOR, BARGARH

Sl. No.	Name of the participant	Chairman	Signature
1	Sri Vincent Poonamkant Ekka, O.A.S.(I), Sub-Collector, Bargarh	Chairman	
2	Sri Niranjana Barge, Halupali, PRI	Member	Niranjana Barge
3	Sri Bhisma Biswal, Bhainatora, PRI	Member	Bhisma Biswal
4	Smt. Surekha Bhoi, Arjunda, PRI	Member	Surekha Bhoi
5	Ms. Mamata Rani Parida, DWO, Bargarh	Member	12/1/16
6	Sri Mihir Kumar Bishwal, DFO	Member	 D.O. Bhatkhande Range.


Executive Engineer
Bargarh

So, keeping in view of above, SDLC recommended the following proposed forest area, already approved in FRC & Gram Sabha of the concerned village for Jeera Irrigation Project to DLC for acquiring area 4.525 Ha. under FRA-2006 (for Reservoir).

Land Schedule of Forest Land of Jeera Irrigation Project

Sl. No.	Name of Tahasil /Block	Name of Village	Khata No.	Plot No.	Kisam	Area in Acre.	Area in Ha.
	<u>(For Reservoir)</u>						
1	Sohela	Duanpali	159	1335	Gramya Jungle	0.55	0.223
			159	1351	Gramya Jungle	0.07	0.028
			159	1352	Gramya Jungle	0.05	0.02
			159	480	Gramya Jungle	0.12	0.049
2	Sohela	Karandola	92	391	Gramya Jungle	6.88	2.784
			92	301	Gramya Jungle	0.08	0.032
			92	763	Gramya Jungle	1.22	0.494
			92	1035	Gramya Jungle	0.96	0.389
			92	1036	Gramya Jungle	0.1	0.04
			92	976	Gramya Jungle	0.35	0.142
3	Sohela	Pipalkhunta	53	562	Gramya Jungle	0.8	0.324
					Total	11.18	4.525

Further, the Committee made a detailed discussion on Diversion proposal of Ranjjore Irrigation Project. It was observed that on FRC & Grama Sabha Proceedings of the villages Lebedi, Hirapali, Bandala, Salepali & Kusurda on Forest Diversion proposal of Ranjjore Irrigation Project. On verification of documents, it found that, two titles have been issued to Sri Lala Bhue, S/o Mahadeba Bhue of Hirapali, of an area of Ac.0.24 dec. under Plot No.645/973 and to Sri Raj Bhue, S/o Chintamani

Perry
Resource Engineer
7,400-1000, Agriculture Division
10/10/10

Bhue, of Hirapali of an area of Ac.0.22 dec. under Plot No. 645/1094 of Khata No.162. (According to Revenue Department Circular, they are entitled to get compensation) It was also discussed and opined that after approval of the Diversion, the District Office will intimate to DoWR to place fund under R&R Policy for making final payment to Sri Lala Bhue and Sri Raj Bhue.

This Project is instrumental for development of better Livelihood of villagers of the above said villages. The detailed forest land to be acquired for Ranjjore Irrigation Project (For Reservoir only) is given below

Land Schedule of Forest Land of Ranjjore Irrigation Project

Sl. No.	Name of Tahasil /Block	Name of Village	Khata No.	Plot No.	Kisam	Area in Acre.	Area in Ha.
	<u>(For Reservoir)</u>						
1	Sohela	Lebadi	155	12	Gramya Jungle	0.36	0.146
			155	346/1711	Gramya Jungle	0.19	0.077
			155	860/1929	Gramya Jungle	1.34	0.542
2	Sohela	Hirapali	162	611/945	Gramya Jungle	0.38	0.154
			162	612	Gramya Jungle	1.02	0.413
			162	645/973	Gramya Jungle	0.240	0.097
			162	645/1094	Gramya Jungle	0.220	0.089
			162	652/975	Gramya Jungle	0.14	0.057
			162	902	Gramya Jungle	0.230	0.093
			162	903	Gramya Jungle	1.050	0.425
			162	904/1024	Gramya Jungle	0.050	0.02
3	Sohela	Bandla	166	1137	Gramya Jungle	0.22	0.089
4	Sohela	Salepali	7	102	Gramya Jungle	0.080	0.032
			107	443	Gramya Jungle	3.12	1.263
5	Sohela	Kusurda	211	485	Gramya Jungle	2.93	1.186
					Total	11.570	4.683

After threadbare discussion on Ranjjore Irrigation Project, Committee recommended to DLC for approval of acquiring area 4.683 Ha. under FRA – 2006 (for Reservoir).

Lastly, the meeting was ended with the vote of thanks to the Chair.

Memo No. 474

Dated 29-1-2018

Copy to all Members for information and necessary action.

Chairman SDLC-Cum-Sub-Collector,
Padampur

Memo No. 475

Dated 29-1-2018

Copy Submitted to Collector-Cum-Chairman of DLC, Baran for favour of kind information and approval of the proposal in District level Committee.

Chairman SDLC-Cum-Sub-Collector,

Chairman SDLC-Cum-Sub-Collector,

Engineer
District

Annexure - 3 - F

Annexure - A

ATTENDANCE SHEET OF THE PARTICIPANTS FOR THE SUB-DIVISIONAL LEVEL FOREST RIGHT COM
at 9.30 AM IN THE OFFICE CHAMBER OF SUB-COLLECTOR, P

Sl. No.	Name of the participant	
1	Sri Bijay Kumar Ratha, Chairman SDLC-Cum-Sub-Collector, Padampur	
2	Sri Kailash Chandra Tripathy, ADWO, Padampur	
3	Sri Premananda Bariha, Mithapali, Paikmal, P.S. Member.	PRE
4	Sri Seshadeba Samini, Gyan, Gaisilet, P.S. Member.	SE
5	Smt. Jamuna Mahananda, Melchhalmunda, P.S. Member.	

Execd. Officer
Padampur Investigation Division
Padampur

Proceedings of the District Level Committee Meeting under ST & other Traditional Forest Dwellers (Recognition of Forest Right) Act 2006 and Amendment Rule, 2012 held on 29.01.2016 at 5 pm in the Office Chamber of Collector, Bargarh.

The District level Committee Meeting under ST & Other Traditional Forest Dwellers (Recognition of Forest Right) Act, 2006 & Amendment Rule, 2012 was held on 29.01.16 at 5 pm under the chairmanship of Collector, Bargarh in his office chamber. The member attended in the meeting is enclosed in the **Annexure-A**.

Initiating the discussion, the Collector-cum-Chairman, DLC welcomed all the members & intimated the Committee about the purpose of the meeting & instructed DWO to submit & apprise the proceeding received from FRCs, Grama Sabhas & SDLC, Padampur & Bargarh Sub-division.

Discussion on Diversion of Forest land for Ranijore Irrigation Project

DWO, Bargarh intimated the Committee that for Ranijore Irrigation Project, Collector-cum-Chairman, Bargarh has to issue certificate in the prescribed Form-II under FRA-2006 for acquiring area **7.055 Ha.** of forest land for reservoir. In this context, the proceeding of SDLC of Padampur & Bargarh along with the proceeding of Forest Right Committee & Gram Sabhas were placed before the committee for discussion.

It is observed that the villagers have unanimously decided in the meeting of FRCS & Grama Sabhas that they have no objection for Ranijore Irrigation Project on Gramya jungle Kissam land to be acquired for the purpose as per Govt. rules & guidelines. They have expressed their willingness as it will be beneficial for their livelihood. Out of the Ac.3.33 dec., in Hirapali village, two titles have been issued to **Sri Lala Bhue, Hirapali**, of an area Ac.0.24 dec. under Plot No.645/973 and to **Sri Raj Bhue, Hirapali**, of an area Ac.0.22 dec. under Plot No.645/1094 of Khata No.162. The 2 Nos. of title right were seized and Patta were hereby extinguished in favour of DoWR. The compensation is to be determined according to the provision of Right to Fair Compensation and Transparency in Land Acquisition, Rehabilitation and

[Signature]
Executive Engineer,
Bargarh Sub-division
24


Resettlement Act, 2013 and the amount towards compensation to be intimated to DoWR for placement of funds for payment to land losers by District Office, Bargarh.

Also, it is observed that Ranjore Irrigation project is imperative as it will cater better irrigation facility for dry land of Sohela & Bargarh Block.

So keeping all these abreast, District level committee, Bargarh approved the following proposed forest land already approved in SDLCs, Grama Sabhas & FRCs for Ranjore Irrigation Project and requested Collector-cum-Chairman, Bargarh to issue Certificate in the prescribed Form-II under FRA-2006 for acquiring following forest land for reservoir.

**Land Schedule on diversion of Forest Land for Ranjore Irrigation Project
for Reservoir**

Sl. No	Name of Sub-division	Name of Tahasil /Block	Name of Village	Khata No.	Plot No.	Kisam	Area in Acre.	Area in Ha.
1	Bargarh	Bargarh	Banabaspali	178	472	Gramya Jungle	0.16	0.065
2				178	723	Gramya Jungle	2.949	1.194
3				178	758	Gramya Jungle	2.749	1.113
4	Padampur	Sohela	Bandala	166	1137	Gramya Jungle	0.220	0.089
5			Hirapali	162	612	Gramya Jungle	1.020	0.413
6				162	902	Gramya Jungle	0.230	0.093
7				162	903	Gramya Jungle	1.050	0.424
8				162	611/945	Gramya Jungle	0.380	0.153
9				162	645/973	Gramya Jungle	0.240	0.0971
10				162	652/975	Gramya Jungle	0.140	0.056
11				162	904/1024	Gramya Jungle	0.050	0.020
12				162	645/1094	Gramya Jungle	0.220	0.089
13			Lebedi	155	12	Gramya Jungle	0.360	0.145
14				155	346/1711	Gramya Jungle	0.190	0.768
15				155	860/1929	Gramya Jungle	1.340	0.542
16			Kusuruda	211	485	Gramya Jungle	2.930	1.185
17			Salepali	107	443	Gramya Jungle	3.120	1.262
18				7	102	Gramya Jungle	0.080	0.032
Total							17.428	7.055


 Executive Engineer
 Padampur - Bargarh Division
 Bargarh

Discussion on Diversion of Forest Land for Jeera Irrigation Project


DWO, Bargarh placed another diversion proposal for Jeera Irrigation Project. In this context, BDO, Sohela and Bhatli had submitted the FRC & Gram Sabha resolutions for the above proposed project. Accordingly, SDLC meeting of Padampur & Bargarh were held and recommended to DLC for approval.

DWO read out the detail proceeding of 6 Nos of FRCs & 6 Nos. of Gram Sabhas alongwith the proceeding of two concerned SDLCs.

It is observed that all the concerned FRCs and Gram Sabhas agreed upon this proposed diversion proposal. They have no objection for Jeera Irrigation Project on forest land to be acquired for the purpose as per Govt. Rules and Guidelines. They have also resolved and intimated that in the proposed area,

- (i) the process of identification and settlement of forest area for individual and community claim have been completed,
- (ii) the diversion of forest land facilities management by the Government as required under section 3(2) of the FRA has been completed and
- (iii) there is no involvement of recognized rights of Primitive Tribal Groups and Pre Agricultural Communities.

Finally, the Committee approved the diversion proposal already approved in the FRCs, Gram Sabhas and SDLCs for following forest area for Jeera Irrigation Project under FRA-2006 & Amendment Rule-2012.


Executive Engineer
Padampur Investigation Division

**Land Schedule on diversion of Forest Land for Jeera Irrigation Project for
Reservoir and Canal System**

Sl. No.	Name of Sub-division	Name of Tahasil /Block	Name of Village	Khata No.	Plot No.	Kisam	Area in Acre.	Area in Ha.
1	Padampur	Sohela	<u>Reservoir</u>	159	480	Gramya Jungle	0.120	0.048
2			Duanapali	159	476/1335	Gramya Jungle	0.550	0.223
3				159	479/1351	Gramya Jungle	0.070	0.028
4				159	479/1352	Gramya Jungle	0.050	0.020
5				Karandola	92	301	Gramya Jungle	0.080
6			92		391	Gramya Jungle	6.880	2.784
7			92		763	Gramya Jungle	1.220	0.494
8			92		976	Gramya Jungle	0.350	0.142
9			92		1035	Gramya Jungle	0.968	0.392
10			92		1036	Gramya Jungle	0.100	0.040
11			Pipalkhunta	53	4/562	Gramya Jungle	0.800	0.324
12	Baragarh	Bhatli	Kharmora	163	330	Gramya Jungle	0.200	0.081
13				163	333	Gramya Jungle	0.040	0.016
14				163	335	Gramya Jungle	0.040	0.016
Total							11.470	4.638
15	Bargarh	Bhatli	<u>Canal System</u>	233	147	Gramya Jungle	1.300	0.526
16			Hatisara	233	221	Gramya Jungle	0.160	0.065
17				233	1942	Gramya Jungle	0.230	0.093
18				233	1943	Gramya Jungle	0.150	0.061
19			Urduna	208	246	Gramya Jungle	0.020	0.008
Total							1.860	0.753
Grand Total							13.328	5.391

on diversion of forest land for Jeera Irrigation

After threadbare discussion, on diversion of forest land for Jeera Irrigation Project, the Committee requested Chairman-cum-Collector, DLC, Bargarh to issue certificate in the prescribed **Form-I** for Canal system (Linear Project) of an area 0.753 Hectares and **Form-II** for reservoir of an area 4.638 Hectare respectively under FRA-2006.

The meeting ended with a vote of thanks to the Chair.

[Signature]
Collector
Bargarh
Collector-cum-Chairman,
DLC (FRA), Bargarh

Memo No. 378 / SSD Dt.30.01.2016






Copy submitted to Sub-Collector, Padampur/ Bargarh for information and necessary action.


Copy to all Member Concerned, DLC FRC for kind information and necessary action.

[Signature]
District Welfare Officer,
Bargarh

[Signature]
Executive Engineer
Padampur Investigation Division

ATENDANCE SHEET OF THE PARTICIPANTS FOR THE DISTRICT LEVEL FOREST RIGHT COMMITTEE MEETING ON FRA HELD ON 29.01.2016 at 5.00 PM IN THE OFFICE CHAMBER OF COLLECTOR, BARGARH

Sl. No.	Name of the participant		Signature
1	Sri Anjan Kumar Manik, Collector, Bargarh	Chairman	
2	Sri Mihir Kumar Biswal, DFO, Bargarh	Member	
3	Smt. Manini Bhoi, Z.P. Member, Bijepur	Member	Manini Bhoi
4	Sri Dambarudhar bhue, Z.P. Member, Attabira	Member	
5	Smt. Anjali Bhue, Z.P. Member, Bargarh-2	Member	
6	Ms. Mamata Rani Parida, DWO, Bargarh	Member-convener	


 Executive Engineer
 Panchayat Administration Division
 Panchajanya

181

OFFICE OF THE PANCHAYAT SAMITI, IELA

Letter.No: 119 Date: 28.11.2016

To,

The District Welfare Officer,
Bargarh.

Sub: - Submission of Gram Sabha Resolution and FRC resolution on Jeera Project.

Madam,


With reference to subject cited above, I am to submit herewith attested copy of Gram Sabha Resolution & FRC Resolution by concern PEO on Jeera Project received from Karandola Gp. This is for your kind information & necessary action.

Sincerely,



Project Officer

IELA


Executive Engineer
Padampur Irrigation Division
Bargarh

[illegible]

କ୍ର.ସଂ	ସଦସ୍ୟଙ୍କ ନାମ	ଉପକାରି	କାରି	ଠିକଣା
୧	ସୁଧ୍ୟ ଶତ୍ରୁଘ୍ନା	ଆୟାତ୍ରୀ	ଜନ କର୍ମ	ପୁରୀ ନାହିଁ
୨	ହିମାମ୍ବୁଳ କୁଠ	୨	ଏକା	୨
୩	ବିଶ୍ଵ କୁଠ	୨	୨	୨
୪	ବେନ ସିଂ	୨	୨	୨
୫	ହିମାମ୍ବୁଳ କୁଠ	୨	୨	୨
୬	ବିଶ୍ଵ କୁଠ	୨	୨	୨
୭	ବିଶ୍ଵ କୁଠ	୨	୨	୨
୮	ଜୟକୃଷ୍ଣ କୁଠ	୨	୨	୨
୯	ଅମର କୁଠ	୨	୨	୨
୧୦	ଅକୃଷ୍ଣ କୁଠ	୨	୨	୨
୧୧	ବିଶ୍ଵ କୁଠ	୨	୨	୨
୧୨	ବିଶ୍ଵ କୁଠ	୨	୨	୨
୧୩	ବିଶ୍ଵ କୁଠ	୨	୨	୨
୧୪	ବିଶ୍ଵ କୁଠ	୨	୨	୨
୧୫	ବିଶ୍ଵ କୁଠ	୨	୨	୨

ଉକ୍ତ ସଭ୍ୟ ମାନଙ୍କ ମଧ୍ୟରୁ କ୍ର.ନଂ ୧ରେ ଥିବା
 ସୁଧ୍ୟ ଶତ୍ରୁଘ୍ନା କୁ ସଭାପତି
 ରୂପେ ଓ କ୍ର.ନଂ ୨ ରେ ଥିବା ହିମାମ୍ବୁଳ କୁଠ କୁ
 ସେକ୍ରେଟାରୀ ରୂପେ ଚୟନ କରାଗଲା ।

ସର୍ବଶେଷରେ ସଭାପତିଙ୍କୁ ଧନ୍ୟବାଦ ଅର୍ପଣ ପରେ ସଭା ସାଜ
 କରାଗଲା ।

ସୁଧ୍ୟ ଶତ୍ରୁଘ୍ନା
 ସଭାପତି

True (M)

Executive Officer
 Karandola G.P

Executive Engineer
 Padampur Irrigation Division
 Padampur

ଶ୍ରୀ ଗ୍ରାମବାସୀଙ୍କ ସ୍ୱାକ୍ଷର

ଉପସ୍ଥିତି ଗ୍ରାମବାସୀଙ୍କ ସ୍ବାକ୍ଷ

ନିମ୍ନଲିଖିତ କାର୍ଯ୍ୟ
ସମ୍ପାଦନ

ଅବଧି ୧୫.୧୨.୧୨ ଶିଖରେ ଶ୍ରୀମାତା ପଦ୍ମ
୧୦.୩୦ ମ
ସକାଳୁ ଅନୁଷ୍ଠିତ ହୋଇଥିଲା । ଏହି ସଭାରେ ନିମ୍ନଲିଖିତ ସଭାକାରୀ କର୍ମଚାରୀ
ମାନେ ଉପସ୍ଥିତ ଥିଲେ ।

କ୍ର.ସଂ.	ସରକାରୀ ଅଧିକାରୀଙ୍କ ନାମ	ପଦବୀ ଓ ଠିକଣା
୧	ପ୍ରଫୁଲ୍ଲ କୁମାର	PEO
୨		
୩		

9/2/20
Chiridamal Bha

ଏତଦ୍ ବ୍ୟତୀତ ପାର୍ଶ୍ଵ ସ୍ଵାକ୍ଷରିତ ସ୍ତ୍ରୀମବାସୀ ଉପସ୍ଥିତ
 ଥିଲେ।

 ଅଧିକାର ପଲ୍ଲୀସଭା ଅଧ୍ୟକ୍ଷ
 ଅଧ୍ୟକ୍ଷତାରେ ସଭା କାର୍ଯ୍ୟ ଆରମ୍ଭ କରାଯାଇ ସର୍ବପ୍ରଥମେ ସଂଶୋଧିତ ଜଙ୍ଗଲ
 ଅଧିକାର ସ୍ଵୀକୃତି ଆଇନ ବୁଝାଇ ଦିଆଗଲା । ଏହି ସଂଶୋଧିତ ଆଇନ
 ଅନୁଯାୟୀ ଜଙ୍ଗଲ ଅଧିକାର କମିଟୀରେ ସର୍ବମୋଟ ୧୦ ରୁ ୧୫ ମଧ୍ୟରେ
 ସଭ୍ୟ ରହିବେ ଓ ତନ୍ମଧ୍ୟରୁ ଦୁଇ ତୃତୀୟାଂଶ ଅର୍ଥାତ୍ ୭ ରୁ ୧୦ ସଭ୍ୟ
 ଆଦିବାସୀ ବର୍ଗର ହୋଇଥିବା ବିଧେୟ । ଯଦି ନିର୍ଦ୍ଦିଷ୍ଟ ସଂଖ୍ୟକ ଆଦିବାସୀ
 ସଭ୍ୟ ନମିଳିଲେ ଏକ ତୃତୀୟାଂଶ ସଭ୍ୟ ମହିଳା ହେବା ଆବଶ୍ୟକ ।
 ପୁଞ୍ଜାନୁପୁଞ୍ଜ ଆଲୋଚନା ପରେ ସର୍ବସମ୍ମତି କ୍ରମେ ଜଙ୍ଗଲ ଅଧିକାର କମିଟିକୁ
 ପୁନଃଗଠିତ କରାଯାଇ ନିମ୍ନ ଲିଖିତ ବ୍ୟକ୍ତି ମାନଙ୍କୁ ଜଙ୍ଗଲ ଅଧିକାର କମିଟିର
 ସଭ୍ୟ ରୂପେ ଚୟନ କରାଗଲା ।

To: Mr. C. P.
 Executive Officer
 Karandola G.P.

Executive Engineer
Padamner Irrigation Division

ପଲ୍ଲୀସଭା ବିବରଣୀ

ଉପରୁ ଶୁଦ୍ଧି ଗ୍ରାମବାସୀଙ୍କ ସ୍ୱାସ୍ଥ୍ୟର

ଉପସ୍ଥିତି ଗ୍ରାମଜାପାଳ ସ୍ବାସ୍ଥ

ହାଜେଲି, ଘୋଡ଼ା
କୃଷ୍ଣ ହାତୁ
ମାତି ଶ୍ୟାମ
ଫାଦି ମାୟା

ପଦ୍ୟ ତା. 20.12.12 ରିଖରେ ଅନୁଷ୍ଠାନ ପାଇଁ
10:30 AM

ମାନେ ଉପସ୍ଥିତ ଥିଲେ ।

ବ୍ର.ସଂ.	ସରକାରୀ ଅଧିକାରୀଙ୍କ ନାମ	ପଦବୀ ଓ ଠିକଣା
୧	ଅନୁମୋଦିତ କର୍ମଚାରୀ	P.E.O
୨		
୩		

bash sa
-shanta Bhu
ishoo sehu
linda 11
नय वदेहा
pa sehu
resh Bhq
नावावडा
जदावडा
पकावडा
दलाय शह
resh sehy
राग भू
akesh say
tara say
pendray
janesh Bh
Pura surta
सुतास

Kreeshna ch. Bheer
 ବିପ୍ଳବୀ
 ବଳରାମ ଦାଶ
 ଗୋପାଳାଧର
 ସିଂହାଧର
 Babulu Sahu
 ଥାପା ପ୍ରାନ୍ତ
 Sanjaya Sahu
 ବେଲଭଦ୍ରା ପ୍ରାନ୍ତ
 Pintu Sahu
 Shambhu Sahu
 Ananda Sahu
 ଶେଷବିହାରୀ
 ହରିହର
 ଧର୍ମପ୍ରାନ୍ତ
 Padma Sahu
 ବଳରାମ
 ପ୍ରତାପ/ପ୍ରାନ୍ତ
 ନନ୍ଦନାଥ
 ଶ୍ରୀମତୀ
 ୧୧/୧୨/୧୩
 ୧୪/୧୫/୧୬
 ୧୭/୧୮/୧୯
 ୨୦/୨୧/୨୨

ଏତଦ୍ ବ୍ୟତୀତ ପାର୍ଶ୍ଵ ସାକ୍ଷରିତ ଗ୍ରାମବାସୀ ଉପସ୍ଥିତ
ଥିଲେ।..... କ ପ୍ରସ୍ତାବ ଓ
..... କ ଅନୁମୋଦନ କ୍ରମେ
..... କ ଆଜିକାର ପଲ୍ଲୀସଭା ଅଧିକ୍ଷକ
ଅଧିକ୍ଷତାରେ ସଭା କାର୍ଯ୍ୟ ଆରମ୍ଭ କରାଯାଇ ସର୍ବପ୍ରଥମେ ସଂଶୋଧିତ ଜଙ୍ଗଲ
ଅଧିକାର ସ୍ବାକୃତି ଆଇନ ବୁଝାଇ ଦିଆଗଲା। ଏହି ସଂଶୋଧିତ ଆଇନ
ଅନୁଯାୟୀ ଜଙ୍ଗଲ ଅଧିକାର କମିଟୀରେ ସର୍ବମୋଟ ୧୦ ରୁ ୧୫ ମଧ୍ୟରେ
ସଭ୍ୟ ରହିବେ ଓ ତନ୍ମଧ୍ୟରୁ ଦୁଇ ତୃତୀୟାଂଶ ଅର୍ଥାତ୍ ୭ ରୁ ୧୦ ସଭ୍ୟ
ଆଦିବାସୀ ବର୍ଗର ହୋଇଥିବା ବିଧେୟ। ଯଦି ନିର୍ଦ୍ଦିଷ୍ଟ ସଂଖ୍ୟକ ଆଦିବାସୀ
ସଭ୍ୟ ନମିଳିଲେ ଏକ ତୃତୀୟାଂଶ ସଭ୍ୟ ମହିଳା ହେବା ଆବଶ୍ୟକ।
ପୁଞ୍ଜୀନୁପୁଞ୍ଜ ଆଲୋଚନା ପରେ ସର୍ବସମ୍ମତି କ୍ରମେ ଜଙ୍ଗଲ ଅଧିକାର କମିଟିକୁ
ପୂର୍ନଗଠିତ କରାଯାଇ ନିମ୍ନ ଲିଖିତ ବ୍ୟକ୍ତି ମାନଙ୍କୁ ଜଙ୍ଗଲ ଅଧିକାର କମିଟିର
ସଭ୍ୟ ରୂପେ ଚୟନ କରାଗଲା।

True copy
[Signature]
 Executive Engineer
 Karandola C.P.
[Signature]
 Executive Engineer
 Padampur Industrial Sub-Division
 Padampur

ସ୍ୱା. ନା. ନା. ୩. ୭. ୧୭ (୧)
କା. ନା. ନା. ୩. ୭. ୧୭ (୨)

କ୍ର.ସଂ	ସଦସ୍ୟଙ୍କ ନାମ	ଉପକାରି	କାରି	ଠିକଣା
୧	ନାଗବନ୍ଧୁ	୧୫/୧୨	୧୫/୧୨	କାନ୍ଧୋଳି
୨	ସି.ବି.ବି.ବି.	୧୧	୧୧	୧୧
୩	ପ୍ରମୋଦ ଚନ୍ଦ୍ର	୧୧	୧୧	୧୧
୪	ନିରଞ୍ଜନ ଚନ୍ଦ୍ର	୧୧	୧୧	୧୧
୫	ବିନୟ ଚନ୍ଦ୍ର	୧୧	୧୧	୧୧
୬	ଆନନ୍ଦ ଚନ୍ଦ୍ର	୧୧	୧୧	୧୧
୭	ପ୍ରମୋଦ ଚନ୍ଦ୍ର	୧୧	୧୧	୧୧
୮	ସି.ବି.ବି.ବି.	୧୧	୧୧	୧୧
୯	ବିନୟ ଚନ୍ଦ୍ର	୧୧	୧୧	୧୧
୧୦	ନିରଞ୍ଜନ ଚନ୍ଦ୍ର	୧୧	୧୧	୧୧
୧୧	ଆନନ୍ଦ ଚନ୍ଦ୍ର	୧୧	୧୧	୧୧
୧୨	ପ୍ରମୋଦ ଚନ୍ଦ୍ର	୧୧	୧୧	୧୧
୧୩	ସି.ବି.ବି.ବି.	୧୧	୧୧	୧୧
୧୪	ବିନୟ ଚନ୍ଦ୍ର	୧୧	୧୧	୧୧
୧୫	ନିରଞ୍ଜନ ଚନ୍ଦ୍ର	୧୧	୧୧	୧୧

ଉପରୋକ୍ତ ସାଧନ ମଧ୍ୟରୁ କ୍ର.ନଂ ୧ରେ ଥିବା
.....କୁ ସଭାପତି
ରୂପେ ଓ କ୍ର.ନଂ ୨ ରେ ଥିବା.....କୁ
ସେକ୍ରେଟାରି ରୂପେ ଚୟନ କରାଗଲା।

ସର୍ବଶେଷରେ ସଭାପତିଙ୍କୁ ଧନ୍ୟବାଦ ଅର୍ପଣ ପରେ ସଭା ସାଜ
କରାଗଲା।

ନାଗବନ୍ଧୁ
ସଭାପତି

True copy
Executive Officer
Karandola G.P

Executive Engineer
Padampur (Investigation Division)
Padampur

ଜଜ୍ଞାଳ ଅଧିକାର କର୍ମଚାରୀ ବିବରଣୀ

ଗ୍ରା.ପ.- କନିଷ୍ଠ

ଗ୍ରାମ.- ପଦାର୍ଥ

ଅବଧି ତା. _____ ରିଖ ନିଜ ପଲ୍ଲୀସଭା ଦ୍ଵାରା ନିର୍ବାଚିତ ଜଜ୍ଞାଳ ଅଧିକାର କର୍ମଚାରୀ ନିମନ୍ତେ

ସମସ୍ତ ସଦସ୍ୟଙ୍କର ଟେଠକ ଶ୍ରୀ / ଶ୍ରୀମତୀ ସୋନୁଜୀ ବଞ୍ଚିଆ କ ସଭାପତିଦ୍ଵରେ ଅନୁଷ୍ଠିତ କରାଗଲା ।

ଆଲୋଚନା କରାଯାଇ ସର୍ବସମ୍ମତ କ୍ରମେ ସଭ୍ୟ / ସଭ୍ୟା ମାନଙ୍କ ମଧ୍ୟରୁ ଶ୍ରୀ / ଶ୍ରୀମତୀ ଭୋଜନ ବଞ୍ଚିଆ କୁ

କର୍ମଚାରୀ ସଭାପତି ଏବଂ ଶ୍ରୀ / ଶ୍ରୀମତୀ ନାରାୟଣ ବଞ୍ଚିଆ କୁ କର୍ମଚାରୀ ସମ୍ପାଦକ ରୂପେ ଚୟନ

କରାଗଲା । ଏହି ବିବରଣୀର ଏକ ନକଲ ଉପଖଣ୍ଡ ପ୍ରଚାର ଜଜ୍ଞାଳ ଅଧିକାର କର୍ମଚାରୀଙ୍କୁ ପଠାଇବା ପାଇଁ ନିଷ୍ପତ୍ତି ନିଆଗଲା ।

କ୍ର.ନଂ.	ଉପସ୍ଥିତ ସଭ୍ୟ ସଭ୍ୟାମାନଙ୍କର ନାମ ଏବଂ ପିତା / ସ୍ଵାମୀଙ୍କ ନାମ	SC/ST/OBC/ GEN mention 'Sub Caste'	M/F	ବୟସ	ସ୍ଵାକ୍ଷର
୧	ଭୋଜନ ବଞ୍ଚିଆ	S-T	M	୪୫	Bhujana Banerjee
୨	ନାରାୟଣ ବଞ୍ଚିଆ	O.B.C	M	୩୪	Narayana Banerjee
୩	ବେନୁଜୀ ବଞ୍ଚିଆ	S-T	M	୫୩	Benuji Banerjee
୪	ପ୍ରମୋଦ କୁମାର ବଞ୍ଚିଆ	S-T	M	୫୭	Pranod Kumar Banerjee
୫	ପ୍ରମୋଦ କୁମାର ବଞ୍ଚିଆ	O.B.C.	M	୩୦	Pranod Kumar Banerjee
୬	ଶ୍ରୀମତୀ ବଞ୍ଚିଆ ସ୍ଵାମୀ	S-T	F	୪୭	Shrimati Banerjee Swami
୭	ଧୀରଜୀ ବଞ୍ଚିଆ ସ୍ଵାମୀ	O.B.C	F	୩୪	Dhiraji Banerjee Swami
୮	ପ୍ରମୋଦ କୁମାର ବଞ୍ଚିଆ	O.B.C	M	୪୪	Pranod Kumar Banerjee
୯	ସମ୍ବଳ ବଞ୍ଚିଆ ବି. ପ୍ରମୋଦ	S-T	M	୩୭	Sambal Banerjee B. Pranod
୧୦	ଶ୍ରୀମତୀ ବଞ୍ଚିଆ ସ୍ଵାମୀ	S-T	F	୪୦	Shrimati Banerjee Swami
୧୧	ସୋନୁଜୀ ବଞ୍ଚିଆ ସ୍ଵାମୀ	S-T	F	୪୦	Sonuji Banerjee Swami
୧୨	ବେନୁଜୀ ବଞ୍ଚିଆ ବି. ପ୍ରମୋଦ	O.B.C	M	୩୪	Benuji Banerjee B. Pranod

Handwritten signature
Panchayat Executive Officer
KANGAUR

ସ୍ଵାକ୍ଷର
ସଭାପତି

_____ / ତା. _____
ଏକକିତ ନକଲ ଉପଖଣ୍ଡ ପ୍ରଚାର ଜଜ୍ଞାଳ ଅଧିକାର କର୍ମଚାରୀଙ୍କୁ ପଠାଇବା ପାଇଁ ସରପଞ୍ଚ,

ଗ୍ରା.ପ. / ଏକକିତ ନକଲ ମଞ୍ଜୁର ଉନ୍ନୟନ ଅଧିକାରୀ, ସୋହେଲାଙ୍କ ଅବଗତ ଓ ବିଦିତ କାର୍ଯ୍ୟାନୁଷ୍ଠାନ ନିମନ୍ତେ ପ୍ରେରଣ କରାଗଲା ।

Narayana Banerjee
ସମ୍ପାଦକ, ଜଜ୍ଞାଳ ଅଧିକାର କର୍ମଚାରୀ

_____ ଗ୍ରାମ

Handwritten signature
Executive Engineer
Panchayat, KANGAUR Division
KANGAUR

ଅଧିବେଶନ ନଂ ୧

ତାରିଖ ୧୮.୧୧.୨୦୧୫

ଅଧ୍ୟକ୍ଷ ଜଣାଳ ଅଧିକାର ଦ୍ରବ୍ୟାନ୍ତରାଳ କମିଟି, ଶ୍ରୀ ଦ୍ରବ୍ୟାନ୍ତରାଳ
 ଗ୍ରାମ ଦ୍ରବ୍ୟାନ୍ତରାଳ ଲି ପଦାଧିକାରୀଙ୍କ ଏକ ସ୍ୱତନ୍ତ୍ର ଅଧିବେଶନ ଅନୁଷ୍ଠିତ ହୋଇଥିଲା । ଏହି ଅଧିବେଶନ
 ୨୧/୧୧/୧୫ରେ ପ୍ରକଟ ଉପରେ ଆଲୋଚନା ହେଇଥିଲା ଏହି ପ୍ରକଟ କାର୍ଯ୍ୟକାରୀ ହେଲେ ଏହି ଗ୍ରାମର ଅଧିବାସୀ
 ମାନେ ବିଶେଷ ଉପକୃତ ହେବେ । ତେଣୁ ସର୍ବଶେଷରେ ଏହା ନିଷ୍ପତ୍ତି ନିଆଗଲା ଯେ ଏହି ପ୍ରକଟ ପାଇଁ
 ଶ୍ରୀ ଦ୍ରବ୍ୟାନ୍ତରାଳ ମୌଜା, ଖାତା. ନଂ ୫୩, ପ୍ଲଟ ନଂ ୪/୫୨୭
 ରୁ ୦.୫୦୦ ଏ. କି. ଗ୍ରାମ୍ୟ ଜଙ୍ଗଲ କିସିଏ ଜମି ପରିବର୍ତ୍ତନ କରାଯାଏ ଆମ୍ଭର କୌଣସି ଆପତି କିମ୍ବା
 ଅଭିଯୋଗ ରହିବ ନାହିଁ । ଏତତ୍ ବ୍ୟତିତ ଏହା ନିଷ୍ପତ୍ତି ନିଆଗଲା ଯେ

- ୧- ଜଙ୍ଗଲ ଅଧିକାର ସୂଚି ଆଇନ୍ ୨୦୦୬ ଅନୁଯାୟୀ ସର୍ବାଧିକ ପ୍ରକାର ଚିହ୍ନ ଓ ବନ୍ଦୋବସ୍ତ ପ୍ରକ୍ରିୟା ସମ୍ପୂର୍ଣ୍ଣ
 ହେଉଅଛି । ଉକ୍ତ ପ୍ରକ୍ରିୟା ଜମି ଉପରେ କୌଣସି ପ୍ରକାର ଦାବିପତ୍ର ଜଙ୍ଗଲ ଅଧିକାର ସୂଚି କମିଟି ର
 ବିଚାରଧୀନ ନାହିଁ କିମ୍ବା କାହାରିକୁ ପକ୍ଷା ଦିଆଯାଇ ନାହିଁ ।
- ୨- ଜଙ୍ଗଲ ଅଧିକାର ସୂଚି ଆଇନ୍ ଧାରା ୩(୨) ଅନୁଯାୟୀ ଉକ୍ତ ଜମି ଉପରେ କୌଣସି ସରକାରୀ
 ଅନୁଷ୍ଠାନ ନିମିତ୍ତ ବିନିଯୋଗ ହେବାପାଇଁ ଏ ଜମି ଆବଶ୍ୟକତା ନାହିଁ ।
- ୩- ସର୍ବୋପରି ଉକ୍ତ ଜମି ଉପରେ କୌଣସି ଆଦିମ ଅଧିବାସୀ ଶ୍ରେଣୀ କିମ୍ବା ପ୍ରାକ୍ କୃଷି ସମ୍ପ୍ରଦାୟ ଲୋକଙ୍କର
 କୌଣସି ଦାବି ନାହିଁ ।

over copy attached.

Pradyumn
 Anchayal Executive Officer
 KANGAON G.P.

ସର୍ବଶେଷରେ ସଭାପତିଙ୍କୁ ଧନ୍ୟବାଦ ଅର୍ପଣ କରାଯାଇ ସଭା ସାଙ୍ଗ କରାଗଲା ।

ସଂପାଦକ ନାୟାପୁର ବାରିକ

Nayana Barik

ସେକ୍ରେଟାରୀ

ସେକ୍ରେଟାରୀ

Executive Engineer
 Padmapuram Division
 Patna

ଅନ୍ୟ ସଭ୍ୟବୃନ୍ଦ

ବେଙ୍ଗୁ ଦେବ ବାରିକ

ପରମ କୃଷ୍ଣ

ଶ୍ରୀ ମେନ୍ଦୁ

ରମେଶ ବରିଆ

ସୁନାମ ବରିଆ

ଅଧ୍ୟକ୍ଷ କମିଟି

ପ୍ରକାଶ ମେନ୍ଦୁ

ସେକ୍ରେଟାରୀ

६।३।५. - ००/५/१००२

ଗ୍ରାମ - ମହମ୍ମଦ୍, ଗ୍ରା.ପ. - ମହମ୍ମଦ୍

[illegible]

● ସିନା ଦାବି ଗ୍ରହଣ କରିବା ପାଇଁ ଆମକୁ ଯୋଗାଯୋଗ କରିବାକୁ ପଡ଼ିବ ନାହିଁ ।
ଏହା ବ୍ୟତୀତ ଏହା ବିଷୟ ନିମ୍ନରେ ଦିଆଯାଇଛି ।

[illegible]

9:- ଗ୍ରାମର ଅଧିକାରୀ ସିପାହି ପାହୁର ସାଥେ ଉକ୍ତ ଅଞ୍ଚଳରୁ ଉଦ୍ଧୃତ ଉପରୋକ୍ତ ଘଟଣାବଳୀ
ସୂଚକାଳୀ ସଂଖ୍ୟା ନିମ୍ନ ଲିଖିତ କିଛି ଗୋଟିଏ ଘଟଣାବଳୀ ଓ ଏହି ଘଟଣା ପାଇଁ ଉପାଦାନ ନାହିଁ।

୩:- ସରକାରୀ ଉଚ୍ଚତମ ଉପର ଶାସନ ଆଦିର ପ୍ରକାରୀ ଶୁଦ୍ଧ ଶାସନ ଶୁଦ୍ଧ
ସରକାରୀ ଶାସନର ଶାସନ ନାହିଁ.

ସର୍ବଜନର ସ୍ୱାଧୀନତା ଓ ଅନ୍ୟାନ୍ୟ ମୂଲ୍ୟବୋଧ ସମ୍ବନ୍ଧରେ ସମସ୍ତଙ୍କ ମଧ୍ୟରେ
ନିଜର ଅନୁଭବ ସ୍ୱଳ୍ପ କାହିଁ, କିମ୍ବା କିମ୍ବା
ସ୍ୱାଧୀନତା ସ୍ୱାଧୀନତା

ସମ୍ପାଦ

ingantar fudhan

५५८८८ ४१/४१०२.

ਪੰਨਾ ੩੭੫੫੫੫.

ସଜିତା ବୁଧ

१० पात्रा

ମାତ୍ର ମୋ ଶ୍ରେୟ

Photocopy attached
1/18/10

Block Development Officer

କ୍ରମ ୨୬
ନିର୍ଦ୍ଦେଶ ୨୬

कृत्यं प्र

Executive Engineer
Pannampalayam Division
Pannampalayam

Pallisabha Meeting

Proposed Project – Jeera Irrigation Project

Grama – Duanpali

Date – 18/11/2015

Today on dated 18.11.2015 a Pallisabha meeting was held as per Letter No.1669 dated 30.10.2015 of Block Development Officer, Sohela for diversion of forest land over Khata No.159, Plot No.480, 1335, 1351 & 1352, Area – Ac.0.12 dec., Ac.0.55 dec., Ac.0.07 dec. & Ac.0.05 dec., total Ac.0.79 dec. of village Duanpali for Jeera Irrigation Project. According to "The Schedule Tribes and other Traditional Forest Dwellers (Recognition of Forest Rights) Act-2006" the village ward member Suratha Charkia presided over the meeting in presence of Sarpanch, Karondola G.P., W.E.O., Sohela and Executive Officer, Karondola G.P. The discussion was made in local language (Odia) on diversion of forest land for Jeera Irrigation Project as per Forest Rights Act-2006. As there is no forest dweller on this land nor Patta is given to any Schedule Tribes and other Traditional Forest Dwellers. It was finally decided that there is no objection for diversion of forest land for Jeera Irrigation Project. Total more than 50% people of the village had attended the meeting.

Lastly meeting ended with a vote of thanks to the chair.

Sd/-
President,

Sd/-
Executive Officer,
Karondala G.P.


Executive Engineer
Peanapuri Irrigation Division
P. 14.11.15

Pallisabha Meeting

Proposed Project – Jeera Irrigation Project

Grama – Karondola

Date – 18/11/2015

Today on dated 18.11.2015 a Pallisabha meeting was held as per Letter No.1669 dated 30.10.2015 of Block Development Officer, Sohela for diversion of forest land over Khata No.92, Plot No.301, 391, 763, 976, 1035 & 1036, Area – Ac.0.08 dec., Ac.6.89 dec., Ac.1.23 dec., Ac.0.35 dec., Ac.0.96 dec. & Ac.0.10 dec., total Ac.9.61 dec. of village Karondola for Jeera Irrigation Project. According to "The Schedule Tribes and other Traditional Forest Dwellers (Recognition of Forest Rights) Act-2006" the village ward member Smt. Jayanti Khamari presided over the meeting in presence of Sarpanch, Karondola G.P., W.E.O., Sohela and Executive Officer, Karondola G.P. The discussion was made in local language (Odia) on diversion of forest land for Jeera Irrigation Project as per Forest Rights Act-2006. As there is no forest dweller on this land nor Patta is given to any Schedule Tribes and other Traditional Forest Dwellers. It was finally decided that there is no objection for diversion of forest land for Jeera Irrigation Project. Total more than 50% people of the village had attended the meeting.

Lastly meeting ended with a vote of thanks to the chair.

Sd/-
President

Sd/-
Executive Officer,
Karondala G.P.

Petty
Executive Engineer
Padang - Irrigation Division
K. L. P. V.

Pallisabha Meeting

Proposed Project – Jeera Irrigation Project

Grama – Pipalkhunta


Date – 18/11/2015, Time – 2.00 P.M.

Today on dated 18.11.2015 a Pallisabha meeting was held as per Letter No.1669 dated 30.10.2015 of Block Development Officer, Sohela for diversion of forest land over Khata No.53, Plot No.4/562, Area – Ac.0.80 dec. of village Pipalkhunta for Jeera Irrigation Project. According to "The Schedule Tribes and other Traditional Forest Dwellers (Recognition of Forest Rights) Act-2006" the village ward member Smt. Subhadra Bariha presided over the meeting in presence of Sarpanch, Kangaon G.P., W.E.O., Sohela and Executive Officer, Kangaon G.P. The discussion was made in local language (Odia) on diversion of forest land for Jeera Irrigation Project as per Forest Rights Act-2006. As there is no forest dweller on this land nor Patta is given to any Schedule Tribes and other Traditional Forest Dwellers. It was finally decided that there is no objection for diversion of forest land for Jeera Irrigation Project. Total more than 50% people of the village had attended the meeting.

Lastly meeting ended with a vote of thanks to the chair.

Sd/-
President

Sd/-
Executive Officer,
Kangaon G.P.


Executive Engineer
Padampur Irrigation Division
Bhubaneswar

PANCHAYAT SAMITI BHATLI

Letter No. 2609 Dt. 1/9/2015

(4)

From

Padmanav Behera
Block Development Officer

To

The Collector
Bargarh

DA. FRA
Plz put up
for perusal of
to submit
Same to sub-
Bargarh. H

Sub: Submission of Gram Sabha resolution copy on diversion of forest land for
Jeera Irrigation Project

Ref: District Office Letter No.1647/SSD dt.15.07.2015

Madam,

With reference to the letter on the subject cited above, I am to submit
herewith the Gram Sabha resolution copy of village Hatisar, Urduna &
Kharmunda under this Block on diversion of forestland for JEERA Irrigation
Project.

Yours faithfully,


Block Development Officer

Memo No. 2610 Dt 1/9/2015

Copy to the District Welfare Officer, Bargarh for information and
necessary action.

sd/-
Block Development Officer


Executive Engineer
Bargarh District Division

Q1. 22. 1. 2022

20

[illegible]

ଏକ ଦିନ ଜଣେ ଲୋକ ଗୋଟିଏ ଗାଈକୁ କାଟି ଦେଖିବାକୁ ଗଲା । ଗାଈଟି ତାହାଙ୍କୁ ଚିତ୍କାର କରିବାକୁ ଲାଗିଲା । ଗାଈଟି କହିଲା ଯେଉଁ ଲୋକ ତାହାଙ୍କୁ କାଟି ଦେଖିବାକୁ ଗଲା, ତାହାଙ୍କୁ କାଟି ଦେଖିବାକୁ ଗଲା । ଗାଈଟି କହିଲା ଯେଉଁ ଲୋକ ତାହାଙ୍କୁ କାଟି ଦେଖିବାକୁ ଗଲା, ତାହାଙ୍କୁ କାଟି ଦେଖିବାକୁ ଗଲା ।

୦୩ ଜାନୁଆରୀ ୧୯୫୩
ପୂର୍ବ ୩୩୩, ୩୩୦, ୩୩୩ ୧ ସମାପ୍ତ ୦.୦୦ ୦.୨୦ ୩ ୦.୦୦
କ୍ରମ ୦.୨୦ ୦.୩୦ ୦.୪୦ ୦.୫୦ ୧.୦୦ ୧.୧୦ ୧.୨୦ ୧.୩୦ ୧.୪୦ ୧.୫୦
କ୍ରମ ୧.୫୦ ୨.୦୦ ୨.୧୦ ୨.୨୦ ୨.୩୦ ୨.୪୦ ୨.୫୦ ୩.୦୦ ୩.୧୦ ୩.୨୦
କ୍ରମ ୩.୨୦ ୩.୩୦ ୩.୪୦ ୩.୫୦ ୪.୦୦ ୪.୧୦ ୪.୨୦ ୪.୩୦ ୪.୪୦ ୪.୫୦
କ୍ରମ ୪.୫୦ ୫.୦୦ ୫.୧୦ ୫.୨୦ ୫.୩୦ ୫.୪୦ ୫.୫୦ ୬.୦୦ ୬.୧୦ ୬.୨୦
କ୍ରମ ୬.୨୦ ୬.୩୦ ୬.୪୦ ୬.୫୦ ୭.୦୦ ୭.୧୦ ୭.୨୦ ୭.୩୦ ୭.୪୦ ୭.୫୦
କ୍ରମ ୭.୫୦ ୮.୦୦ ୮.୧୦ ୮.୨୦ ୮.୩୦ ୮.୪୦ ୮.୫୦ ୯.୦୦ ୯.୧୦ ୯.୨୦
କ୍ରମ ୯.୨୦ ୯.୩୦ ୯.୪୦ ୯.୫୦ ୧୦.୦୦ ୧୦.୧୦ ୧୦.୨୦ ୧୦.୩୦ ୧୦.୪୦ ୧୦.୫୦
କ୍ରମ ୧୦.୫୦ ୧୧.୦୦ ୧୧.୧୦ ୧୧.୨୦ ୧୧.୩୦ ୧୧.୪୦ ୧୧.୫୦ ୧୨.୦୦ ୧୨.୧୦ ୧୨.୨୦
କ୍ରମ ୧୨.୨୦ ୧୨.୩୦ ୧୨.୪୦ ୧୨.୫୦ ୧୩.୦୦ ୧୩.୧୦ ୧୩.୨୦ ୧୩.୩୦ ୧୩.୪୦ ୧୩.୫୦
କ୍ରମ ୧୩.୫୦ ୧୪.୦୦ ୧୪.୧୦ ୧୪.୨୦ ୧୪.୩୦ ୧୪.୪୦ ୧୪.୫୦ ୧୫.୦୦ ୧୫.୧୦ ୧୫.୨୦
କ୍ରମ ୧୫.୨୦ ୧୫.୩୦ ୧୫.୪୦ ୧୫.୫୦ ୧୬.୦୦ ୧୬.୧୦ ୧୬.୨୦ ୧୬.୩୦ ୧୬.୪୦ ୧୬.୫୦
କ୍ରମ ୧୬.୫୦ ୧୭.୦୦ ୧୭.୧୦ ୧୭.୨୦ ୧୭.୩୦ ୧୭.୪୦ ୧୭.୫୦ ୧୮.୦୦ ୧୮.୧୦ ୧୮.୨୦
କ୍ରମ ୧୮.୨୦ ୧୮.୩୦ ୧୮.୪୦ ୧୮.୫୦ ୧୯.୦୦ ୧୯.୧୦ ୧୯.୨୦ ୧୯.୩୦ ୧୯.୪୦ ୧୯.୫୦
କ୍ରମ ୧୯.୫୦ ୨୦.୦୦ ୨୦.୧୦ ୨୦.୨୦ ୨୦.୩୦ ୨୦.୪୦ ୨୦.୫୦ ୨୧.୦୦ ୨୧.୧୦ ୨୧.୨୦
କ୍ରମ ୨୧.୨୦ ୨୧.୩୦ ୨୧.୪୦ ୨୧.୫୦ ୨୨.୦୦ ୨୨.୧୦ ୨୨.୨୦ ୨୨.୩୦ ୨୨.୪୦ ୨୨.୫୦
କ୍ରମ ୨୨.୫୦ ୨୩.୦୦ ୨୩.୧୦ ୨୩.୨୦ ୨୩.୩୦ ୨୩.୪୦ ୨୩.୫୦ ୨୪.୦୦ ୨୪.୧୦ ୨୪.୨୦
କ୍ରମ ୨୪.୨୦ ୨୪.୩୦ ୨୪.୪୦ ୨୪.୫୦ ୨୫.୦୦ ୨୫.୧୦ ୨୫.୨୦ ୨୫.୩୦ ୨୫.୪୦ ୨୫.୫୦
କ୍ରମ ୨୫.୫୦ ୨୬.୦୦ ୨୬.୧୦ ୨୬.୨୦ ୨୬.୩୦ ୨୬.୪୦ ୨୬.୫୦ ୨୭.୦୦ ୨୭.୧୦ ୨୭.୨୦
କ୍ରମ ୨୭.୨୦ ୨୭.୩୦ ୨୭.୪୦ ୨୭.୫୦ ୨୮.୦୦ ୨୮.୧୦ ୨୮.୨୦ ୨୮.୩୦ ୨୮.୪୦ ୨୮.୫୦
କ୍ରମ ୨୮.୫୦ ୨୯.୦୦ ୨୯.୧୦ ୨୯.୨୦ ୨୯.୩୦ ୨୯.୪୦ ୨୯.୫୦ ୩୦.୦୦ ୩୦.୧୦ ୩୦.୨୦
କ୍ରମ ୩୦.୨୦ ୩୦.୩୦ ୩୦.୪୦ ୩୦.୫୦ ୩୧.୦୦ ୩୧.୧୦ ୩୧.୨୦ ୩୧.୩୦ ୩୧.୪୦ ୩୧.୫୦
କ୍ରମ ୩୧.୫୦ ୩୨.୦୦ ୩୨.୧୦ ୩୨.୨୦ ୩୨.୩୦ ୩୨.୪୦ ୩୨.୫୦ ୩୩.୦୦ ୩୩.୧୦ ୩୩.୨୦
କ୍ରମ ୩୩.୨୦ ୩୩.୩୦ ୩୩.୪୦ ୩୩.୫୦ ୩୪.୦୦ ୩୪.୧୦ ୩୪.୨୦ ୩୪.୩୦ ୩୪.୪୦ ୩୪.୫୦
କ୍ରମ ୩୪.୫୦ ୩୫.୦୦ ୩୫.୧୦ ୩୫.୨୦ ୩୫.୩୦ ୩୫.୪୦ ୩୫.୫୦ ୩୬.୦୦ ୩୬.୧୦ ୩୬.୨୦
କ୍ରମ ୩୬.୨୦ ୩୬.୩୦ ୩୬.୪୦ ୩୬.୫୦ ୩୭.୦୦ ୩୭.୧୦ ୩୭.୨୦ ୩୭.୩୦ ୩୭.୪୦ ୩୭.୫୦
କ୍ରମ ୩୭.୫୦ ୩୮.୦୦ ୩୮.୧୦ ୩୮.୨୦ ୩୮.୩୦ ୩୮.୪୦ ୩୮.୫୦ ୩୯.୦୦ ୩୯.୧୦ ୩୯.୨୦
କ୍ରମ ୩୯.୨୦ ୩୯.୩୦ ୩୯.୪୦ ୩୯.୫୦ ୪୦.୦୦ ୪୦.୧୦ ୪୦.୨୦ ୪୦.୩୦ ୪୦.୪୦ ୪୦.୫୦
କ୍ରମ ୪୦.୫୦ ୪୧.୦୦ ୪୧.୧୦ ୪୧.୨୦ ୪୧.୩୦ ୪୧.୪୦ ୪୧.୫୦ ୪୨.୦୦ ୪୨.୧୦ ୪୨.୨୦
କ୍ରମ ୪୨.୨୦ ୪୨.୩୦ ୪୨.୪୦ ୪୨.୫୦ ୪୩.୦୦ ୪୩.୧୦ ୪୩.୨୦ ୪୩.୩୦ ୪୩.୪୦ ୪୩.୫୦
କ୍ରମ ୪୩.୫୦ ୪୪.୦୦ ୪୪.୧୦ ୪୪.୨୦ ୪୪.୩୦ ୪୪.୪୦ ୪୪.୫୦ ୪୫.୦୦ ୪୫.୧୦ ୪୫.୨୦
କ୍ରମ ୪୫.୨୦ ୪୫.୩୦ ୪୫.୪୦ ୪୫.୫୦ ୪୬.୦୦ ୪୬.୧୦ ୪୬.୨୦ ୪୬.୩୦ ୪୬.୪୦ ୪୬.୫୦
କ୍ରମ ୪୬.୫୦ ୪୭.୦୦ ୪୭.୧୦ ୪୭.୨୦ ୪୭.୩୦ ୪୭.୪୦ ୪୭.୫୦ ୪୮.୦୦ ୪୮.୧୦ ୪୮.୨୦
କ୍ରମ ୪୮.୨୦ ୪୮.୩୦ ୪୮.୪୦ ୪୮.୫୦ ୪୯.୦୦ ୪୯.୧୦ ୪୯.୨୦ ୪୯.୩୦ ୪୯.୪୦ ୪୯.୫୦
କ୍ରମ ୪୯.୫୦ ୫୦.୦୦ ୫୦.୧୦ ୫୦.୨୦ ୫୦.୩୦ ୫୦.୪୦ ୫୦.୫୦ ୫୧.୦୦ ୫୧.୧୦ ୫୧.୨୦
କ୍ରମ ୫୧.୨୦ ୫୧.୩୦ ୫୧.୪୦ ୫୧.୫୦ ୫୨.୦୦ ୫୨.୧୦ ୫୨.୨୦ ୫୨.୩୦ ୫୨.୪୦ ୫୨.୫୦
କ୍ରମ ୫୨.୫୦ ୫୩.୦୦ ୫୩.୧୦ ୫୩.୨୦ ୫୩.୩୦ ୫୩.୪୦ ୫୩.୫୦ ୫୪.୦୦ ୫୪.୧୦ ୫୪.୨୦
କ୍ରମ ୫୪.୨୦ ୫୪.୩୦ ୫୪.୪୦ ୫୪.୫୦ ୫୫.୦୦ ୫୫.୧୦ ୫୫.୨୦ ୫୫.୩୦ ୫୫.୪୦ ୫୫.୫୦
କ୍ରମ ୫୫.୫୦ ୫୬.୦୦ ୫୬.୧୦ ୫୬.୨୦ ୫୬.୩୦ ୫୬.୪୦ ୫୬.୫୦ ୫୭.୦୦ ୫୭.୧୦ ୫୭.୨୦
କ୍ରମ ୫୭.୨୦ ୫୭.୩୦ ୫୭.୪୦ ୫୭.୫୦ ୫୮.୦୦ ୫୮.୧୦ ୫୮.୨୦ ୫୮.୩୦ ୫୮.୪୦ ୫୮.୫୦
କ୍ରମ ୫୮.୫୦ ୫୯.୦୦ ୫୯.୧୦ ୫୯.

ସର୍ବ ଚକ୍ରମାନୁ ପରାମର୍ଶ ଦେଇ ଦାମଜନ ପର୍ବତା କୁଆଁରୀ-କୋରୁଣୀ

ଆମ୍ଭେମାନେ

Mr. P.
R. H. E.

Executive Engineer
Padmaur 13 - District Division
P. S. 2000

1000 copy
 EXECUTIVE OFFICER
 HUNDA G.P.

Pallisabha Meeting

Proposed Project – Jeera Irrigation Project

Grama – Kharmunda

Date – 11/08/2015

Today on dated 11.08.2015 a Pallisabha meeting was held as per Letter No.2252 dated 23.07.2015 of Block Development Officer, Bhatli for diversion of forest land over Khata No.163, Plot No.333, 330 & 335, Area – Ac.0.04 dec., Ac.0.20 dec. & Ac.0.04 dec., total Ac.0.28 dec. of village Kharmunda for Jeera Irrigation Project. According to "The Schedule Tribes and other Traditional Forest Dwellers (Recognition of Forest Rights) Act-2006" the village ward member Smt. Tapaswini Pradhan presided over the meeting in presence of Sarpanch, Kharmunda G.P., W.E.O., Bhatli and Executive Officer, Kharmunda G.P. The discussion was made in local language (Odia) on diversion of forest land for Jeera Irrigation Project as per Forest Rights Act-2006. As there is no forest dweller on this land nor Patta is given to any Schedule Tribes and other Traditional Forest Dwellers. It was finally decided that there is no objection for diversion of forest land for Jeera Irrigation Project. Total more than 50% people of the village had attended the meeting.

Lastly meeting ended with a vote of thanks to the chair.

Sd/-
President.

Sd/-
Executive Officer,
Kharmunda G.P.

[Signature]
Executive Engineer
Padampur Irrigation Division
Padampur

Annexure-3A

Proceeding of Sub-Divisional Forest Rights Committee meeting held on 29/01/2016 at 10.00 AM in the office chamber of Sub-Collector, Bargarh.

The Sub-Divisional Forest Right Committee was held under the chairmanship of Sub-Collector, Bargarh on Dt.29/01/2016 at 10.00 AM in his office chamber. The members present in the meeting is enclosed in Annexure-A.

At the outset, Sub-Collector welcomed all members who attended the meeting & briefed the members regarding diversion of forest land for Jeera and Ranjjore Irrigation Project.

The proceeding of Forest Right Committee & Gram Sabhas of villages i.e. Hatisar, Kharamora and Urduna of Bhatli Block were placed before the committee for discussion on Jeera Irrigation Project. It is observed that villagers have unanimously decided in the meeting of FRCs & Gram Sabhas that they have no objection for Jeera Irrigation Project on diversion of Forest Land to be acquired for the propose as per Govt. Rules & Guidelines. They have expressed their willingness as it will be beneficial for their livelihood. They have also resolved & intimated that in the proposed area

- 1- the process of identification & settlement of rights under individual & community claim have been completed.
- 2- the diversion of Forest Land facilities managed by the Govt. as required under section-3(2) of the FRA has been completed and
- 3- there is no involvement of recognized rights of Primitive Tribal Groups & Pre-Agricultural Communities.

So, keeping in view of above, SDLC recommended the following proposed forest area, already approved in FRC & Gram Sabha for Jeera Irrigation Project to DLC for acquiring area 0.866 Ha. under FRA-2006 (For Reservoir- 0.113 Ha. and for Canal System-0.753 Ha.)

Land Schedule of Forest Land for Jeera Irrigation Project

Sl. No.	Name of Tahasil /Block	Name of Village	Khata No.	Plot No.	Kisam	Area in Acre.	Area in Ha.
For Reservoir							
1	Bhatli	Kharamora	163	335	Gramya Jungle	0.04	0.016
			163	330	Gramya Jungle	0.2	0.081
			163	333	Gramya Jungle	0.04	0.016
					Total	0.280	0.113
For Canal System							
2	Bhatli	Hatisar	233	221	Gramya Jungle	0.16	0.065
			233	147	Gramya Jungle	1.3	0.526
			233	1943	Gramya Jungle	0.15	0.061
			233	1942	Gramya Jungle	0.23	0.093
			208	246	Gramya Jungle	0.02	0.008
3	Bhatli	Urduna			Total	1.860	0.753


 Executive Engineer
 Padamprakash Irrigation Division
 Bargarh

Annexure- 3B

Further, the Committee made a detail discussion on diversion proposal of Ranjjore Irrigation Project. It was observed that FRC & Gram Sabha of Banbaspali village have passed resolution that there are no claimants to claim on the said plot or no pending of any claim resolved by FRC or Gram Sabha.

The SDLC, Bargarh recommended the diversion proposal as the proposed area

- (i) does not have any claims of individual or community.
- (ii) completed the process of Diversion under section- 3(2) of FRA and
- (iii) no involvement of recognized right of Primitive Tribal Groups & Pre-Agricultural Communities as entitled under FRA-2006 and Amendment rules-2012 as per the resolution of FRCs & Gram Sabhas.

This Project is instrumental for development of better Livelihood of villagers of the above said village. The detail forest land to be acquired for Ranjjore Irrigation Project is given below

Land Schedule of Forest Land for Ranjjore Irrigation Project

Sl. No.	Name of Tahasil /Block	Name of Village	Khata No.	Plot No.	Kisam	Area in Acre.	Area in Ha.
	<u>For Reservoir</u>						
1	Bargarh	Banbaspali	178	472	Gramya Jungle	0.16	0.065
			178	723	Gramya Jungle	2.949	1.194
			178	758	Gramya Jungle	2.749	1.113
					Total	5.858	2.372

After threadbare discussion on Ranjjore Irrigation Project, Committee recommended to DLC for approval for acquiring area 2.372 Ha. under FRA-2006 (for Reservoir).

Lastly, the meeting ended with vote of thanks to the Chair and Participants.

Chairman SDLC-Cum-Sub-Collector,
Bargarh

Memo No. 973 Dated 29.01.2016
Copy to all Members for information and necessary action.

Chairman SDLC-Cum-Sub-Collector,


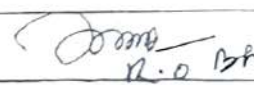
Memo No. 974 Dated 29.01.2016
Copy Submitted to the Collector-Cum-Chairman of DLC, Bargarh for kind information and approval in District level Committee.


Chairman SDLC-Cum-Sub-Collector,

Executive Engineer
Padampur Irrigation Division
Padampur

Annexure 3-E

ATTENDANCE SHEET OF THE PARTICIPANTS FOR THE SUB-DIVISIONAL LEVEL FOREST RIGHT COMMITTEE MEE
at 10 A.M. IN THE OFFICE CHAMBER OF SUB-COLLECTOR, BARGARH

Sl. No.	Name of the participant		
1	Sri Vincent Poonamkant Ekka, O.A.S.(I), Sub-Collector, Bargarh	Chairman	
2	Sri Niranjan Barge, Halupali, PRI	Member	Niranj
3	Sri Bhisma Biswal, Bhainatora, PRI	Member	Bhisma
4	Smt. Surekha Bhoi, Arjunda, PRI	Member	Surekha Bhoi
5	Ms. Mamata Rani Parida, DWO, Bargarh	Member	ml 21.11.16
6	Sri Mitun Ku. Biswal, DFC	Member	 D.O. Bn


H. P. Singh
Sub-Collector, Bargarh

The Sub-Divisional Forest Right Committee was held under the chairmanship of Sub-Collector, Padampur on Dt.29/01/2016 at 9.30 A.M. in the office of the Sub-Collector, Padampur. The members present in the meeting is enclosed in Annexure-A.

The Sub-Divisional Forest Right Committee was held under the chairmanship of Sub-Collector, Padampur on Dt.29/01/2016 at 9.30 A.M. in the office of the Sub-Collector, Padampur. The members present in the meeting is enclosed in Annexure-A.

At the outset, the Sub-Collector-Cum-Chairman welcomed all members present in the meeting & briefed the members regarding diversion of forest land for Jeera and Ranjore Irrigation Project. The proceeding of Forest Right Committee & Gram Sabhas of villages i.e. Pipalkhunta, Karandola and Duanpali of Sohela Block were placed before the committee for discussion on Jeera Irrigation Project.

It is observed that villagers have unanimously decided in the meeting of FRCs & Gram Sabhas that they have no objection for Jeera Irrigation Project on diversion of Forest Land to be acquired for the propose as per Govt. Rules & Guidelines. They have expressed their willingness as it will be beneficial for their livelihood. They have also resolved & intimated that in the proposed area

- 1- The process of identification & settlement of rights under individual claims have been completed.
- 2- The Diversion of Forest Land facilities managed by the Govt. as required under section-3(2) of the FRA has been completed.
- 3- There is no involvement of recognized rights of Primitive Tribal Groups & Pre-Agricultural Communities.

So, keeping in view of above, SDLC recommended the following proposed forest area, already approved in FRC & Gram Sabha of the concerned village for Jeera Irrigation Project to DLC for acquiring area 4.525 Ha. under FRA-2006 (for Reservoir)

Land Schedule of Forest Land of Jeera Irrigation Project

Sl. No.	Name of Tahasil /Block	Name of Village	Khata No.	Plot No.	Kisam	Area in Acre.	Area in Ha.
	(For Reservoir)						
1	Sohela	Duanpali	159	1335	Gramya Jungle	0.55	0.223
			159	1351	Gramya Jungle	0.07	0.028
			159	1352	Gramya Jungle	0.05	0.02
			159	480	Gramya Jungle	0.12	0.049
2	Sohela	Karandola	92	391	Gramya Jungle	6.88	2.784
			92	301	Gramya Jungle	0.08	0.032
			92	763	Gramya Jungle	1.22	0.494
			92	1035	Gramya Jungle	0.96	0.389
			92	1036	Gramya Jungle	0.1	0.04
			92	976	Gramya Jungle	0.35	0.142
3	Sohela	Pipalkhunta	53	562	Gramya Jungle	0.8	0.324
					Total	11.18	4.525

Further, the Committee made a detailed discussion on Diversion proposal of Ranjore Irrigation Project. It was observed that on FRC & Grama Sabha Proceedings of the villages Lebedi, Hirapali, Bandala, Salepali & Kusurda on Forest Diversion proposal of Ranjore Irrigation Project. On verification of documents, it found that, two titles have been issued to Sri Lala Bhue, S/o Manadeba Bhue of Hirapali, of an area of Ac.0.24 dec. under Plot No.645/973 and to Sri Raj Bhue, S/o Chintamani

Executive Engineer
Padampur Irrigation Division
Padampur

Bhue, of Hirapali of an area of Ac 0.22 dec. under Plot No. 645/1094 of Khata No 162 According to Revenue Department Circular, they are entitled to get compensation; It was also discussed and opined that after approval of the Diversion, the District Office will intimate to DoWR to place fund under R&R Policy for making final payment to Sri Lala Bhue and Sri Raj Bhue.

This Project is instrumental for development of better Livelihood of villagers of the above said villages. The detailed forest land to be acquired for Ranjjore Irrigation Project (For Reservoir only) is given below

Land Schedule of Forest Land of Ranjjore Irrigation Project

Sl. No.	Name of Tahasil /Block	Name of Village	Khata No.	Plot No.	Kisam	Area in Acre.	Area in Ha.
	(For Reservoir)						
1	Sohela	Lebadi	155	12	Gramya Jungle	0.36	0.146
			155	346/1711	Gramya Jungle	0.19	0.077
			155	860/1929	Gramya Jungle	1.34	0.542
2	Sohela	Hirapali	162	611/945	Gramya Jungle	0.38	0.154
			162	612	Gramya Jungle	1.02	0.413
			162	645/973	Gramya Jungle	0.240	0.097
			162	645/1094	Gramya Jungle	0.220	0.089
			162	652/975	Gramya Jungle	0.14	0.057
			162	902	Gramya Jungle	0.230	0.093
			162	903	Gramya Jungle	1.050	0.425
			162	904/1024	Gramya Jungle	0.050	0.02
3	Sohela	Bandla	166	1137	Gramya Jungle	0.22	0.089
4	Sohela	Salepali	7	102	Gramya Jungle	0.080	0.032
			107	443	Gramya Jungle	3.12	1.263
5	Sohela	Kusurda	211	485	Gramya Jungle	2.93	1.186
					Total	11.570	4.683

After threadbare discussion on Ranjjore Irrigation Project, Committee recommended to DLC for approval of acquiring area 4.683 Ha. under FRA - 2006 (for Reservoir).

Lastly, the meeting was ended with the vote of thanks to the Chair.

Memo No. 474

Dated 29-1-2016

Copy to all Members for information and necessary action.

Chairman SDLC-Cum-Sub-Collector,
Padampur

Memo No. 475

Dated 29-1-2016

Copy Submitted to Collector-Cum-Chairman of DLC, Barabari for favour of kind information and approval of the proposal in District level Committee.

Chairman SDLC-Cum-Sub-Collector,

Chairman SDLC-Cum-Sub-Collector,

Executive Engineer
Padampur Investigation Division,
Padampur

Annexure - 3

Annexure - A

ATTENDANCE SHEET OF THE PARTICIPANTS FOR THE SUB-DIVISIONAL LEVEL FOREST RIGHT
at 9.30 AM IN THE OFFICE CHAMBER OF SUB-COLLECTOR

Sl. No.	Name of the participant	
1	Sri Bijay Kumar Ratha, Chairman SDLC-Cum-Sub-Collector, Padampur	
2	Sri Kailash Chandra Tripathy, ADWO, Padampur	
3	Sri Premananda Bariha, Mithapali, Paikmal	
4	Sri Seshadeba Samini, Gyan, Gaisilet, P.S. Member	P.S. Member
5	Smt. Jamuna Mahananda, Melchhalmunda, P.S. Member	P.S. Member

P. S. Member
Executive Engineer
Padampur Investigation Division
P. S. Member

Proceedings of the District Level Committee Meeting under ST & other Traditional Forest Dwellers (Recognition of Forest Right) Act 2006 and Amendment Rule, 2012 held on 29.01.2016 at 5 pm in the Office Chamber of Collector, Bargarh.


The District level Committee Meeting under ST & Other Traditional Forest Dwellers (Recognition of Forest Right) Act, 2006 & Amendment Rule, 2012 was held on 29.01.16 at 5 pm under the chairmanship of Collector, Bargarh in his office chamber, The member attended in the meeting is enclosed in the **Annexure-A**.

Initiating the discussion, the Collector-cum-Chairman, DLC welcomed all the members & intimated the Committee about the purpose of the meeting & instructed DWO to submit & apprise the proceeding received from FRCs, Grama Sabhas & SDLC, Padampur & Bargarh Sub-division.

Discussion on Diversion of Forest land for Ranjjore Irrigation Project

DWO, Bargarh intimated the Committee that for Ranjjore Irrigation Project, Collector-cum-Chairman, Bargarh has to issue certificate in the prescribed **Form-II** under FRA-2006 for acquiring area **7.055 Ha.** of forest land for reservoir. In this context, the proceeding of SDLC of Padampur & Bargarh along with the proceeding of Forest Right Committee & Gram Sabhas were placed before the committee for discussion.

It is observed that the villagers have unanimously decided in the meeting of FRCS & Grama Sabhas that they have no objection for Ranjjore Irrigation Project on Gramya jungle Kissam land to be acquired for the purpose as per Govt. rules & guidelines. They have expressed their willingness as it will be beneficial for their livelihood. Out of the Ac.3.33 dec., in Hirapali village, two titles have been issued to **Sri Lala Bhue, Hirapali**, of an area Ac.0.24 dec. under Plot No.645/973 and to **Sri Raj Bhue, Hirapali**, of an area Ac.0.22 dec. under Plot No.645/1094 of Khata No.162. The 2 Nos. of title right were seized and Patta were hereby extinguished in favour of DoWR. The compensation is to be determined according to the provision of Right to Fair Compensation and Transparency in Land Acquisition, Rehabilitation and

Execd. 
Padampur (S. & S. Sub-Division)
Padampur (S.)

Resettlement Act, 2013 and the amount towards compensation to be intimated to DoWR


for placement of funds for payment to land losers by District Office, Bargarh.

Also, it is observed that Ranjjore Irrigation project is imperative as it will cater better irrigation facility for dry land of Sohela & Bargarh Block.

So keeping all these abreast, District level committee, Bargarh approved the following proposed forest land already approved in SDLCs, Grama Sabhas & FRCs for Ranjjore Irrigation Project and requested Collector-cum-Chairman, Bargarh to issue Certificate in the prescribed Form-II under FRA-2006 for acquiring following forest land for reservoir.

**Land Schedule on diversion of Forest Land for Ranjjore Irrigation Project
for Reservoir**

Sl. No	Name of Sub-division	Name of Tahasil /Block	Name of Village	Khata No.	Plot No.	Kisam	Area in Acre.	Area in Ha.
1	Bargarh	Bargarh	Banabaspali	178	472	Gramya Jungle	0.16	0.065
2				178	723	Gramya Jungle	2.949	1.194
3				178	758	Gramya Jungle	2.749	1.113
4	Padampur	Sohela	Bandala	166	1137	Gramya Jungle	0.220	0.089
5			Hirapali	162	612	Gramya Jungle	1.020	0.413
6				162	902	Gramya Jungle	0.230	0.093
7				162	903	Gramya Jungle	1.050	0.424
8				162	611/945	Gramya Jungle	0.380	0.153
9				162	645/973	Gramya Jungle	0.240	0.0971
10				162	652/975	Gramya Jungle	0.140	0.056
11				162	904/1024	Gramya Jungle	0.050	0.020
12				162	645/1094	Gramya Jungle	0.220	0.089
13			Lebedi	155	12	Gramya Jungle	0.360	0.145
14				155	346/1711	Gramya Jungle	0.190	0.768
15				155	860/1929	Gramya Jungle	1.340	0.542
16			Kusuruda	211	485	Gramya Jungle	2.930	1.185
17			Salepali	107	443	Gramya Jungle	3.120	1.262
18				7	102	Gramya Jungle	0.080	0.032
Total							17.428	7.055


 Executive Engineer
 Padampur Irrigation Division
 Bargarh

Discussion on Diversion of Forest Land for Jeera Irrigation Project


DWO, Bargarh placed another diversion proposal for Jeera Irrigation Project. In this context, BDO, Sohela and Bhatli had submitted the FRC & Gram Sabha resolutions for the above proposed project. Accordingly, SDLC meeting of Padampur & Bargarh were held and recommended to DLC for approval.

DWO read out the detail proceeding of 6 Nos of FRCs & 6 Nos. of Gram Sabhas alongwith the proceeding of two concerned SDLCs.

It is observed that all the concerned FRCs and Gram Sabhas agreed upon this proposed diversion proposal. They have no objection for Jeera Irrigation Project on forest land to be acquired for the purpose as per Govt. Rules and Guidelines. They have also resolved and intimated that in the proposed area,

- (i) the process of identification and settlement of forest area for individual and community claim have been completed,
- (ii) the diversion of forest land facilities management by the Government as required under section 3(2) of the FRA has been completed and
- (iii) there is no involvement of recognized rights of Primitive Tribal Groups and Pre Agricultural Communities.

Finally, the Committee approved the diversion proposal already approved in the FRCs, Gram Sabhas and SDLCs for following forest area for Jeera Irrigation Project under FRA-2006 & Amendment Rule-2012.



Executive Engineer
Padampur Irrigation Division
Bargarh

**Land Schedule on diversion of Forest Land for Jeera Irrigation Project for
Reservoir and Canal System**

Sl. No.	Name of Sub-division	Name of Tahasil /Block	Name of Village	Khata No.	Plot No.	Kisam	Area in Acre.	Area in Ha.
1	Padampur	Sohela	<u>Reservoir</u>	159	480	Gramya Jungle	0.120	0.048
2				159	476/1335	Gramya Jungle	0.550	0.223
3				159	479/1351	Gramya Jungle	0.070	0.028
4				159	479/1352	Gramya Jungle	0.050	0.020
5			Karandola	92	301	Gramya Jungle	0.080	0.032
6				92	391	Gramya Jungle	6.880	2.784
7				92	763	Gramya Jungle	1.220	0.494
8				92	976	Gramya Jungle	0.350	0.142
9				92	1035	Gramya Jungle	0.968	0.392
10				92	1036	Gramya Jungle	0.100	0.040
11			Pipalkhunta	53	4/562	Gramya Jungle	0.800	0.324
12	Baragarh	Bhatli	Kharmora	163	330	Gramya Jungle	0.200	0.081
13				163	333	Gramya Jungle	0.040	0.016
14				163	335	Gramya Jungle	0.040	0.016
Total							11.470	4.638
15	Bargarh	Bhatli	<u>Canal System</u>	233	147	Gramya Jungle	1.300	0.526
16				233	221	Gramya Jungle	0.160	0.065
17				233	1942	Gramya Jungle	0.230	0.093
18				233	1943	Gramya Jungle	0.150	0.061
19			Urduna	208	246	Gramya Jungle	0.020	0.008
Total							1.860	0.753
Grand Total							13.328	5.391

After threadbare discussion, on diversion of forest land for Jeera Irrigation Project, the Committee requested Chairman-cum-Collector, DLC, Bargarh to issue certificate in the prescribed **Form-I** for Canal system (Linear Project) of an area 0.753 Hectares and **Form-II** for reservoir of an area 4.638 Hectare respectively under FRA-2006.

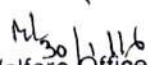
The meeting ended with a vote of thanks to the Chair.



 Collector-cum-Chairman,
 DLC (FRA), Bargarh

Memo No. 378 / SSD Dt.30.01.2016

Copy submitted to Sub-Collector, Padampur/ Bargarh for information and necessary action.

Copy to all Member Concerned, DLC FRC for kind information and necessary action.


 District Welfare Officer,
 Bargarh


 Executive Engineer,
 Padampur Irrigation Division
 Padampur

33
Padampur
Executive Engineer
Padampur Irrigation Division

[Signature]

ATTENDANCE SHEET OF THE PARTICIPANTS FOR THE DISTRICT LEVEL FOREST RIGHT COMMITTEE MEETING ON FRA HELD ON 29.01.2016 at 5.00 PM IN THE OFFICE CHAMBER OF COLLECTOR, BARGARH

Sl. No.	Name of the participant	Signature
1	Sri Anjan Kumar Manik, Collector, Bargarh	<i>[Signature]</i>
2	Sri Mihir Kumar Biswal, DFO, Bargarh	<i>[Signature]</i> 29/01/16
3	Smt. Manini Bhoi, Z.P. Member, Bijepur	Manini Bhoi
4	Sri Dambarudhar bhue, Z.P. Member, Attabira	<i>[Signature]</i> 29/01/16
5	Smt. Anjali Bhue, Z.P. Member, Bargarh-2	<i>[Signature]</i>
6	Ms. Mamata Rani Parida, DWO, Bargarh	<i>[Signature]</i> 29/01/16



**EXECUTIVE ENGINEER
PADAMPUR INVESTIGATION DIVISION, PADAMPUR
DEPARTMENT OF WATER RESOURCES, ODISHA**

(Stipulation no. xxvi)

Any other conditions that Ministry of Environment, Forest and Climate change may stipulate, from time to time in the interest of conservation, protection and development of forest and wildlife shall be compiled by the user agency.

Compliance:

We do hereby undertake that, any other conditions that the Ministry of Environment, Forests & Climate Change, GoI may stipulate from time to time in the interest of conservation, protection and development of the forest and wildlife shall be abided.


Executive Engineer
Padampur Investigation Division
Padampur
Padampur Investigation Division
Padampur



**EXECUTIVE ENGINEER
PADAMPUR INVESTIGATION DIVISION, PADAMPUR
DEPARTMENT OF WATER RESOURCES, ODISHA**

(Stipulation no. xxvii)

The user agency and the state Govt. shall ensure compliance to provisions of all Acts, Rules, Regulations and Guidelines, for the time being in force, as applicable to the project.

Compliance:

We do hereby undertake that, we shall ensure compliance to provisions of the all the Acts, Rules, Regulations, Guidelines, pertaining to this project, if any, for the time being in force as applicable to the project.


Executive Engineer
Padampur Investigation Division
Padampur
Padampur Investigation Division
Padampur



**EXECUTIVE ENGINEER
PADAMPUR INVESTIGATION DIVISION, PADAMPUR
DEPARTMENT OF WATER RESOURCES, ODISHA**

ADDITIONAL CONDITIONS IMPOSED BY THE STATE GOVERNMENT VIDE Letter No. 10F(Cons)


253/2016/24184/F&E dt. 26.12.2016

(Stipulation No.-A)

The User Agency shall pay towards cost of removal of trees enumerated before commencement of work on Stage-II approval and tree felling should be taken up in phases strictly as per requirement under the supervision of the Divisional Forest Officer, Bargarh Division.

Compliance:

We do hereby undertake that, we shall pay towards cost of removal of trees enumerated before commencement of work on Stage-II approval and tree felling shall be taken up in phases strictly as per requirement under the supervision of the Divisional Forest Officer, Bargarh Division.


Executive Engineer
Padampur Investigation Division
Padampur
Padampur Investigation Division
Padampur



**EXECUTIVE ENGINEER
PADAMPUR INVESTIGATION DIVISION, PADAMPUR
DEPARTMENT OF WATER RESOURCES, ODISHA**

ADDITIONAL CONDITIONS IMPOSED BY THE STATE GOVERNMENT VIDE Letter No. 10F(Cons)

253/2016/24184/F&E dt. 26.12.2016


(Stipulation No.-B)

The Project needs to have Environmental Clearance before construction activities takes place in the project site.

Compliance:

The project has already obtained the Environment Clearance from MoEF & CC, GOI vide their letter no. J-12011/28/2010-IA-I (R) dated 21st May 2019 as per the provisions of the Environment (Protection) Act, 1986.

The Copy the Environment Clearance received from MoEF & CC, GOI is enclosed at ***Annexure-11.***


Executive Engineer
Padampur Investigation Division
Padampur
Padampur Investigation Division
Padampur



**EXECUTIVE ENGINEER
PADAMPUR INVESTIGATION DIVISION, PADAMPUR
DEPARTMENT OF WATER RESOURCES, ODISHA**

ADDITIONAL CONDITIONS IMPOSED BY THE STATE GOVERNMENT VIDE Letter No. 10F(Cons)

253/2016/24184/F&E dt. 26.12.2016

(Stipulation No.-C)

The Catchment Area Treatment Plan shall be executed at project cost.

Compliance:

The Catchment Area Treatment Plan (CATP) has been approved by PCCF (FD & Nodal Officer), FC Act, O/o the Principal Chief Conservator of Forests, Odisha, Bhubaneswar. An amount of **Rs. 5,74,62,100/- and Rs. 17,84,800/-** towards the implementation of Catchment Area Treatment (CAT) has been deposited for Jeera Irrigation Project in respect of the forest diversion as noted against each in the adhoc CAMPA account no. **150825713439191 and 150825713439354** through RTGS on dated **14.01.2020 and 19.03.2021** respectively and water harvesting structures has also been included as a component of CAT plan.

The copy of RTGS receipt of the above amount is enclosed at ***Annexure-12***.


Executive Engineer
Padampur Investigation Division
Padampur



**EXECUTIVE ENGINEER
PADAMPUR INVESTIGATION DIVISION, PADAMPUR
DEPARTMENT OF WATER RESOURCES, ODISHA**

ADDITIONAL CONDITIONS IMPOSED BY THE STATE GOVERNMENT VIDE Letter No. 10F(Cons)


253/2016/24184/F&E dt. 26.12.2016

(Stipulation No.-D)

● *The details of trees to be cut from non-forest land of the project including in Canal project shall be given.*

Compliance:

The detail tree enumeration list of non-forest land coming under the project area as well as the canal area has been submitted during the Stage-I proposal processing. The abstract of the tree enumeration list is enclosed herewith.


Executive Engineer
Padampur Investigation Division
Padampur

Executive Engineer
Padampur Investigation Division
Padampur

CLASS WISE TREE ENUMERATION (JEERA TREE ENUMERATION)

Sl No	Class Of Species	Name of Species	Botanical name	Girth(in Cm)	Height(in Cm)
1	Special	Khaira		25	700
2		Khaira		58	900
3	2nd	jammu	Syzygium cumini	40	1200
4		jammu	Syzygium cumini	42	1200
5		jammu	Syzygium cumini	44	1200
6		Nima	Azadirachta Indica	12	400
7		Nima	Azadirachta Indica	20	750
8		Nima	Azadirachta Indica	9	350
9		Nima	Azadirachta Indica	64	950
10		Nima	Azadirachta Indica	56	1000
11		Nima	Azadirachta Indica	60	1100
12		Nima	Azadirachta Indica	18	540
13		Nima	Azadirachta Indica	23.5	700
14		Mahula	Madhuca longifolia	15.5	400
15		Mahula	Madhuca longifolia	10	400
16	3rd	Arjun		8	350
17		Arjun		8	350
18		Mahula	Madhuca longifolia	76	950
19		Mahula	Madhuca longifolia	64	850
20		Arjun		19	500
21	Others	Barakoli	Ziziphus mauritiana	17.5	450
22		Barakoli	Ziziphus mauritiana	17.5	450
23		Achhu		38	980
24		Achhu		60	1200
25		Palm tree		23	800
26		Barakoli	Ziziphus mauritiana	10	300
27		Bamboo	Dendrocalamus strictus		
28		Achhu		23	690
29		Sahada		23	690

VALUATION OF TREES

Class of tree	No. of trees	Units calculated	Rate	Valuation
Special	2	1.00	1,514.00	1,514.00
2nd Cl.	11	1.58	1,514.00	2,392.00
3rd Cl.	15	1.08	1,514.00	1,635.00
	Bamboo tree 01	x	15.00	15.00
Total	29	3.66	x	5,556.00
(Rupees five thousand five hundred fifty six) only				

Executive Engineer
Padampur Investigation Division
Padampur

Divisional Forest Officer
Bargarh Forest Division
Bargarh

Executive Engineer
Padampur Investigation Division
Padampur



**EXECUTIVE ENGINEER
PADAMPUR INVESTIGATION DIVISION, PADAMPUR
DEPARTMENT OF WATER RESOURCES, ODISHA**

ADDITIONAL CONDITIONS IMPOSED BY THE STATE GOVERNMENT VIDE Letter No. 10F(Cons)

253/2016/24184/F&E dt. 26.12.2016

(Stipulation No.-E)

Administrative approval of Water Resources Department for construction of this irrigation Project shall be furnished.

Compliance:

The Administrative approval received from the Water Resources Department for construction of this irrigation Project enclosed herewith.


Executive Engineer

Padampur Investigation Division
Padampur

Executive Engineer
Padampur Investigation Division
Padampur

152-15

PROJECT

OFFICE OF THE CHIEF ENGINEER
PROJECT PLANNING FORMULATION & INVESTIGATION
ODISHA, BHUBANESWAR

No-CE(P)-S/I-Estt-51/2014

3892/NE

dt. 31.10.2016

From

Er. K.R. Acharya
Chief Engineer, PPF & I

To

The Superintending Engineer
Northern Investigation Circle
Burla

Sub: Administrative approval for the work "Revised estimate of S/I work of Jeera Irrigation Project."

Ref: Your Lr. No.1387, dtd.26.12.2015

Sir,

The estimate for the following work received from you in the letter under reference is administratively approved and technically sanctioned by the undersigned for the amount noted against that as per provisions laid down in para 6.3.1 and para 6.3.2 of OPWD Code Vol-1 respectively and returned herewith in original, the receipt of which may kindly be acknowledged.

"Revised estimate of S/I work of Jeera
Irrigation Project."

Rs.4,17,31,000.00

(Rupees Four Crore Seventeen
Lakh Thirty One Thousand) only

The cost of the work is chargeable to Demand No.20-4701-Col-on Medium Irrigation-State Plan-State Sector-96-Pipeline Project-under-AIBP-Commercial-Other expenditure-2951-WSIDP for the year 2016-17.

The work will be executed after observing due codal procedures and other formalities in force.

This is for your information and necessary action.

Yours faithfully,

Encl: As above.

K.R. Acharya
Chief Engineer, PPF & I

Memo No. 3893 /Date 31.10.2016

Copy submitted to the Engineer-in-Chief, Water Resources/ Engineer-in-Chief (P&D), Odisha, Bhubaneswar for favour of kind information and necessary action.

K.R. Acharya
Chief Engineer, PPF & I

Memo No. 3894 /Date 31.10.2016

Copy forwarded to the Executive Engineer, Padampur Investigation Division, Padampur for information and necessary action.

Penny
K.R. Acharya
Chief Engineer, PPF & I

1868
21.3.03
C.D.
Government of Orissa
Department of Water Resources

No. Irr.-III(INV)-8/03

708/

Bhubaneswar, dated 17-3-03

From

Shri Kulamani Rout,
Additional Secretary to Govt.

To

The Engineer-in-Chief (P. & D.), W.R.
Orissa, Bhubaneswar.

Sub : Sanction of Survey & Investigation Estimate
for Jeera Irrigation Project.

With reference to your letter No. 466, dt. 13.1.2003 on the above subject I am directed to convey the sanction of Government to the estimate amounting to Rs. 38,38,025/- (Rupees thirty lakhs, thirty eight thousand and twenty nine) only for conducting survey and investigation work of Jeera Irrigation Project.

2. The charge is debitable to Demand No. 20-2701-4 Major & Medium Irrigation - State Plan - State Sector - General - 001 - Survey & Investigation - Major Work - Jeera Irrigation Project.

3. The Accountant General (A & E.), Orissa/A.G. (Audit-II)/Sr. D.A.G. (Works) Puri is being informed.

4. This has been concurred in by F.A.-cum-Addl. Secretary, Water Resources Deptt. in the U.O.R. No. 157, dt. 2.2.2003.

Yours faithfully,

Additional Secretary to Government

Memo No.

/W.R., dt.

Copy forwarded to Accountant General, Orissa/A.G. (Audit-II), Orissa Sr. D.A.G. (Works), Puri for information.

Additional Secretary to Government

Memo No.

/W.R., dt.

Copy forwarded to F.A. Cell/Budget Branch/Medium Branch of Deptt. of Water Resources for information.

Additional Secretary to Government

Upd. order

Memo No.

2019

27.3.03

Copy to F.A. Cell for information


Puri



**EXECUTIVE ENGINEER
PADAMPUR INVESTIGATION DIVISION, PADAMPUR
DEPARTMENT OF WATER RESOURCES, ODISHA**

**UNDERTAKING TO BEAR THE DIFFERENTIAL COST OF
COMPENSATORY AFFORESTATION**

We do hereby undertake that, to bear the differential cost of compensatory afforestation in case of enhancement of wage rate for construction of Jeera Irrigation Project.


Executive Engineer
Padampur Investigation Division
Padampur

Executive Engineer
Padampur Investigation Division
Padampur