



वेस्टर्न कोलफील्ड्स लिमिटेड

(मिनीरल कंपनी)

(कोल इंडिया लि. अनुषंगी कंपनी)

क्षेत्रीय महाप्रबंधक कार्यालय, पाथाखेडा क्षेत्र,

तह-घोडाडोंगरी, जि: बैतूल- 460449

email:cgmpkda@rediffmail.com

Website : http://westerncoal.nic.in

Ph. No: 07146 - 271363 [Fax:07146-270566]



**Western Coalfields Limited**

**Pathakhara, Area**

**COMPLIANCE REPORT FOR TAWA-II MINE, 201.079 Ha Stage-I**

**File No. 8-52/2017-FC Dated, 14<sup>th</sup> May 2018**

S N	Condition	Compliance																	
1	Legal status of diverted forest land shall remain unchanged	This condition is accepted, legal status of forest land shall remain unchanged. An undertaking for the same is being enclosed as Annexure '1'																	
2	Application for diversion of remaining forest land of 520 Ha. in the project (318.921 ha) be submitted by WCL for consideration.	<p>The land details of Tawa-II UG Mine is as below:</p> <table><tr><th>Type of Land</th><th>Area (in Ha)</th><th>Remarks</th></tr><tr><td rowspan="2">Reserve Forest</td><td>195.20</td><td>Acquired under SO No. 2617 dt 21.08.1978= 344.62 hac. and SO No. 1355 24.06.1998= 51.669 of CBA Act, 1957.</td></tr><tr><td>201.079</td><td>Attached as Annexure-1A FC obtained F-5/29/97/10/3 dt 9/8.1999 for 195.20 ha and 12.708 ha. Attached as Annexure-2A</td></tr><tr><td>Govt Land</td><td>54.456</td><td>Acquired under SO No. 2617 dt 21.08.1978 of CBA Act, 1957</td></tr><tr><td>Tenancy Land</td><td>69.265</td><td></td></tr><tr><td>Total</td><td>520.00 Ha</td><td></td></tr></table> <p>Above table is clearly showing that Tawa-II UG having 520 Ha total land which consist forest land</p>	Type of Land	Area (in Ha)	Remarks	Reserve Forest	195.20	Acquired under SO No. 2617 dt 21.08.1978= 344.62 hac. and SO No. 1355 24.06.1998= 51.669 of CBA Act, 1957.	201.079	Attached as Annexure-1A FC obtained F-5/29/97/10/3 dt 9/8.1999 for 195.20 ha and 12.708 ha. Attached as Annexure-2A	Govt Land	54.456	Acquired under SO No. 2617 dt 21.08.1978 of CBA Act, 1957	Tenancy Land	69.265		Total	520.00 Ha	
Type of Land	Area (in Ha)	Remarks																	
Reserve Forest	195.20	Acquired under SO No. 2617 dt 21.08.1978= 344.62 hac. and SO No. 1355 24.06.1998= 51.669 of CBA Act, 1957.																	
	201.079	Attached as Annexure-1A FC obtained F-5/29/97/10/3 dt 9/8.1999 for 195.20 ha and 12.708 ha. Attached as Annexure-2A																	
Govt Land	54.456	Acquired under SO No. 2617 dt 21.08.1978 of CBA Act, 1957																	
Tenancy Land	69.265																		
Total	520.00 Ha																		

396.279 ha. In which FC obtained for 195.20 Ha dated 22.01.1999 (FC details F- 5/29/97/10/3 dated 22.1.1999) and 201.079 is applied for FC.

as per the TOR by ministry vide no J-11015/310/2010-IA.II(M) dt 23.12.2010 Mine area 523.75 Ha consist of 400.029 Ha Forest land and 123.721 Ha non-forest land.

Out of this 400.029 ha forest land, FC for 195.20 ha was obtained on 22.01.1999 including 12.708 ha of surface rights for infrastructure & approach road and FC for 3.75 ha was obtained vide 6-MPB-109/2006-BHO-3741 dt 16.8.2007. The remaining 201.079 ha is the present proposal.

Type of Land	Area (In Ha.)	Remarks
Reserve Forest	396.279	Acquired under CBA Act, 1957. FC obtained for 195.20 ha (including 12.708 ha for infrastructure). Balance 201.079 ha under process.
Govt Land	54.456	Acquired under CBA Act, 1957.
Tenancy Land	69.265	Acquired under CBA Act, 1957
Sub-Total	520.00	
Powerline	3.75	FC obtained vide 6-MPB-109/2006-BHO-3741 dt 16.8.2007 for power line extension
Total	523.75	

It is our humble submission that WCL had complied stage-I condition in 195.20 Ha and issued stage-II by MOEF&CC no 8-97/97-FC dt 22.01.1999 so in present proposal NPV is applicable only for 201.079 ha.

Appeal for modification in condition submitted by use agency and Nodal Officer(LM) Govt of MP recommended appeal and forwarded to MOEF for consideration. Attached as Annexure 25

3 Action is required to be initiated against the authorities in WCL in accordance with the Section 3(A) and 3(B) of the Forest

Land details of Tawa-II UG in point 2 clearly depicts that FC was obtained for 195.20 Ha. Dt.22.1.1999 for a period of 30 years effective

3

4	<p>The regional office, Bhopal shall visit the Tawa-II underground mining project and report the status of the forest clearance and the ongoing mining activities without valid forest clearance under section 2(ii) of the FC Act along with the Nodal officer, Forest Conservation, Madhya Pradesh Forest Department, WCL will provide the copy of FC granted in past along with the details of the mining area of Tawa-II underground mining project over 520 ha which as per the EC report involves entire 520 ha of forest land.</p>	<p>Necessary action in this regard may please be taken by regional Office Bhopal and APCCF &amp; Nodal Officer, Forest Conservation, Madhya Pradesh Forest Department</p>
5	<p>The Regional office Bhopal should investigate along with the concerned officers of the forest department and WCL the status of entire Pathakhara coal block in Madhya Pradesh, the extent of forest land and the status of forest clearance in all such cases and submit comprehensive report on Forest clearance.</p>	<p>Necessary action in this regard may please be taken by Regional Office Bhopal.</p> <p>The details of Land Acquired and Forest Land involved therein are enclosed as Annexure-2 along with all the relevant approvals for the same.</p>
6	<p>WCL will deposit the NPV for the entire 520 ha immediately since the forest land has been used by the WCL in Tawa-II UG in contravention of the FC Act.</p>	<p>Land details of Tawa-II UG in point 2 is clearly showing that Tawa-II UG mine having 520 Ha total land which consists of forest land 396.279 ha. in which FC was already obtained for 195.20 Ha dated 22.01.1999 (FC details 8-97/97-FC dated 22.1.1999 - copy enclosed as Annexure-'3') and 201.079 is applied for FC.</p> <p>Further, it is our humble submission that 201.079 ha is a virgin land which has not been broken till date. The proposal is, as such, for fresh diversion of the forest land rather for ex-facto regularization/ Post facto approval. The mining activity in the mine was started in 2006 with all necessary Statutory Clearances. As such, we request that approval may kindly be accorded on 201.079 ha without imposing any penalty as User Agency committed no violation of any Act. As no work has been commenced under the 201.079 ha patch and hence WCL has completely complied and had submitted the proposal well in advance and now also no violation over the unapproved patch has been done.</p> <p>Therefore, it is our humble submission that demand against NPV should be raised only for 201.079 Ha forest land for which present proposal was applied</p>

4

Conservation Act, 1980 against the official who violated the provision of FC Act 1980. State Government may also initiate legal action under Indian Forest Act 1927 for violation of their relevant law.

upto 2029 and mining activity is going in this patch only. No mining activity was undertaken under 201.079 Ha forest land.

It is also prudent that WCL had applied for the diversion of 201.079 ha in the year 2008 vide proposal no. FP/MP/MIN/3615/2008 however it got rejected in 2015 on the ground that the project area falls within 10 km of the Satpura Tiger Reserve and Panchmari Biosphere Reserve and also partially falls in the Pench Tiger reserve corridor where as Corridor Maps depicted, the proposed area out of the Tiger Corridor and accordingly the proposal was again submitted vide proposal no. FP/MP/MIN/24598/2017 (present proposal) and based on corridor Maps, State Government- MP recommended the proposal for diversion for underground mining project (NOC from wild life warden has been also obtained for the patch )

It is again submitted that no work has been commenced under the 201.079 ha patch and no violation of either FA 1927 or FC Act 1980 was done by the User Agency. The present proposal of 201.079 Ha was also submitted well in advance in 2008 & again in 2017 and the same has been duly recommended by State Forest Deptt. For approval for diversion under FC Act 1980.

As per the guidelines F.No .11-42/2007 FC dtd . 29.01.2018 issued by MoEF&CC regarding common guideline to be followed by FAC /REC for activities which constitutes violation of FCA 1980 and rules made thereof the action under Section 3A and 3B of FCA 1980 to be initiated for proposals in which proposal under FC has not been submitted and forest land is diverted without FC.

It is pertinent to mention here that, the application for diversion of 201.079 ha forest land was submitted by User Agency well in advance and **no work has been commenced on the 201.079**

**ha patch** and as such, this point i.e .action under Section 3A and 3B of FCA 1980 to be initiated for proposals in which proposal under FC has not been submitted may please not to be imposed on this case.

Appeal for modification in condition submitted by use agency and Nodal Officer(LM) Govt of MP recommended appeal and forwarded to MOEF for consideration. Attached as Annexure-23



5

7	<p>WCL should submit the compliance report of in principle approval granted by this Ministry's letter F.No.8-102/2004-FC dated 30/01/2012 in favor of WCL for diversion of another parcel of 90.00 ha. of forest land, after expiry of the Forest clearance in 2003 and deposit the compensatory levies of Rs. 255462766.00 with interest of 12% per annum;</p>	<p>The cost of raising CA over 180 ha. Amounting to Rs. 7,11,65,655-00/- (Rs. 6,46,96,050-00/- deposited in Madhya Pradesh CAMPA Account through e-challan vide EFT No. 701262 dtd. 02.06.2018 + Rs. 64,69,605-00/- towards Supervision Charges @ 10% to DFO, North Betul through e-challan vide DD No. 609018 dtd. 01.06.2018) deposited <b>"Under Protest"</b> on dated 04/06/2018. Copy of the e-Challan, EFT receipt and DD is enclosed as Annexure-'4'</p> <p>Penal Compensatory Afforestation (Penal CA) for 450 ha. forest land (5 times i.e. 90 ha x 5 = 450 ha.) totaling to Rs. 18,42,97,111-00/- (Rs. 16,75,42,827-00/- deposited in Madhya Pradesh CAMPA Account through e-challan vide EFT No.701262 dtd. 02.06.2018 + Rs. 1,67,54,284-00/- towards Supervision Charges @ 10% to DFO, North Betul through e-challan vide DD complianceNo.609019 dtd. 01.06.2018) deposited <b>"Under Protest"</b> on dated 04/06/2018. Copy of the e-Challan, EFT receipt and DD is enclosed as Annexure-'4'.</p>
8	<p>The state government will undertake study on impact of mining wildlife management plan for the entire reserve forest and the same will be implemented from the funds provided by the WCL. The clearance from NBWL may also be obtained because the area is populated by tigers in the surrounding tiger reserves</p>	<p>As it is an Underground Mine, there would be no impact on Wildlife due to Underground Mining.</p> <p>However, necessary action in this regard may please be taken by State Govt. if deemed fit.</p>
9	<p>Penalty will be imposed as per the existing guidelines dated 29<sup>th</sup> January 2018</p>	<p>Land details of Tawa-II UG in point 2 clearly depicts that FC was obtained for 195.20 Ha. Dt.22.1.1999 and mining activity is going in this patch only and no mining activity was undertaken under 201.079 Ha forest land. It is also prudent that WCL had applied for the diversion of 201.079 ha in the year 2008 vide proposal no. FP/MP/MIN/3615/2008 however it got rejected in 2015 on the ground that the project area falls within 10 km of the Satpura Tiger Reserve and Panchmari Biosphere Reserve and also partially falls in the Pench Tiger reserve corridor where as Corridor Maps depicted, the proposed area out of the Tiger Corridor and accordingly the proposal was again submitted vide proposal no. FP/MP/MIN/24598/2017 (present proposal) and based on corridor Maps, State Government-MP has recommended the proposal for diversion for underground mining project (NOC from wild life warden</p>

		<p>has been also obtained for the patch )</p> <p><b>It is again submitted that no work has been commenced under the 201.079 ha patch and hence WCL has completely complied in doing the duty and had submitted the proposal well in advance and now also no violation over the unapproved patch has been done.</b></p> <p>As per the guidelines F.No .11-42/2007 FC dtd . 29.01.2018 issued by MoEF&amp;CC regarding common guideline to be followed by FAC /REC for activities which constitutes violation of FCA 1980 and rules made thereof the action under Section 3A and 3B of FCA 1980 to be initiated for proposals in which proposal under FC has not been submitted and forest land is diverted without FC.</p> <p>It is pertinent to mention here that, the application for diversion of 201.079 ha forest land was submitted by User Agency well in advance and <b>no work has been commenced on the 201.079 ha patch</b> and as such, this point i.e .action under Section 3A and 3B of FCA 1980 to be initiated for proposals in which proposal under FC has not been submitted may please not be imposed on this case.</p> <p>Appeal for modification in condition submitted by use agency and Nodal Officer(LM) Govt of MP recommended appeal and forwarded to MOEF for consideration. Attached as Annexure 25</p>
10	Complete compliance of Forest Right Act 2006 in accordance with Ministry's guidelines dated 03/08/2009 read with 05/07/2013 will be done by the State Government and submitted along with the compliance report;	<p>The NOC under FRA 2006 was issued by Collector, Betul in respect of the Scheduled Tribes and Other Traditional Forest Dwellers (Recognition of Forest Rights) Act, 2006 has already been submitted by User Agency. Copy of the same is enclosed as Annexure 5</p> <p>The State Government is requested to submit further documents required, if any, as per the condition laid down by MoEF&amp;CC, GoI.</p>
11	This in principle approval will be for the ex-facto regularization of the violation committed by the Western Coalfields Limited for diversion of the forest land over the forest land 201.079 ha of forest land already broken with penal NPV and penal CA for 50 years (30yrs+20yrs) w.e.f. 25/10/1980. Further the in-principle approval will be effective after the payment of NPV and other outstanding dues with WCL in CAMPA account;	<p>Land details of Tawa-II UG in point 2 clearly depicts that FC obtained for 195.20 Ha. Dt.22.1.1999 and mining activity is going in this patch only and no mining activity was undertaken under 201.079 Ha forest land.</p> <p>It is also prudent that WCL had applied for the diversion of 201.079 ha in the year 2008 vide proposal no. FP/MP/MIN/3615/2008 however it got rejected in 2015 on the ground that the project area falls within 10 km of the Satpura Tiger Reserve and Panchmari Biosphere Reserve and also</p>

7

		<p>partially falls in the Pench Tiger reserve corridor where as Corridor Maps depicted, the proposed area out of the Tiger Corridor and accordingly the proposal was again submitted vide proposal no. FP/MP/MIN/24598/2017 (present proposal) and based on corridor Maps, State Government-MP has recommended the proposal for diversion for underground mining project (NOC from wild life warden has been also obtained for the patch )</p> <p><b>It is again submitted that since no work has been commenced under the 201.079 ha patch and hence WCL has completely complied in doing the duty and had submitted the proposal well in advance and now also no violation over the unapproved patch has been done.</b></p> <p>As per the guidelines F.No .11-42/2007 FC dtd . 29.01.2018 issued by MoEF&amp;CC regarding common guideline to be followed by FAC /REC for activities which constitutes violation of FCA 1980 and rules made thereof the action under Section 3A and 3B of FCA 1980 to be initiated for proposals in which proposal under FC has not been submitted and forest land is diverted without FC.</p> <p>It is pertinent to mention here that, the application for diversion of 201.079 ha forest land was submitted by User Agency well in advance and <b>no work has been commenced on the 201.079 ha patch</b> and as such, this point i.e .action under Section 3A and 3B of FCA 1980 to be initiated for proposals in which proposal under FC has not been submitted may please not be imposed on this case.</p> <p>In addition to this, as per the notification of Ministry of Coal, GoI dtd .13/04/2018 the Coal Industry has been declared as "Public Utility Service "validity of which is extended for a period of six months w.e.f . 16/04/2018.</p> <p>Appeal for modification in condition submitted by use agency and Nodal Officer(LM) Govt of MP recommended appeal and forwarded to MOEF for consideration. Attached as Annexure 25</p>
12	<p>The User Agency shall transfer online, the Net Present Value (NPV) of the forest land being diverted under this proposal, as per the orders of the Hon'ble Supreme Court of India dated 28/03/2008, 24/04/2008 in Write Petition (Civil) No. 202/1995 and the guidelines issued by this Ministry vide its</p>	<p>Agreed. An undertaking for the same is being enclosed as Annexure '6'</p>

	letter No. 5-3/2007-FC dated 05/02/2009. The requisite funds shall be transferred through online portal into adhoc CAMPA account of the State Government	
13	The User Agency shall pay the additional amount of NPV, if so determined, as per the final decision of the Hon'ble Supreme Court of India;	Agreed. An undertaking for the same is being enclosed as Annexure '7'
14	The user agency should ensure that the compensatory levies (CA cost, NPV etc.) are deposited through challan generated online on web portal and deposited in appropriate bank online only. Amount deposited through other mode will not be accepted as compliance of the Stage-I clearance;	Agreed. An undertaking for the same is being enclosed as Annexure '8'
15	Period of diversion of the said forest land under this approval shall be for a period co-terminus with the period of mining lease proposed to be granted under the Mines and Minerals (Development and Regulation) Act 1957, and the Rules framed there-under, subject to a maximum period of 30 years. The State Government will submit the lease agreement document specified in the lease agreement;	<p>Rights against mining of the mineral (coal) for the subject forest land has been acquired under CBA(A&amp;D) Act, 1957 (copy of Sect. 9(1) is enclosed as Annexure-9).</p> <p>However, validity period of FC for 30 years from the grant of Stage-II approval is agreed to the User Agency.</p> <p>Appeal for modification in condition submitted by use agency and Nodal Officer(LM) Govt of MP recommended appeal and forwarded to MOEF for consideration. Attached as Annexure 25</p>
16	Area on surface of the mining lease shall be fenced and afforested;	This is a proposal of underground mining. Right over the surface is under forest department .The User Agency has submitted the proposal for Underground mine under 201.079 ha.
17	The State Government and user agency shall monitor the mining induced subsidence and take appropriate mitigative measures to ensure that it remains within the permissible limit;	Agreed. An undertaking for the same is being enclosed as Annexure '10'
18	The User agency and the State Government shall implement the Wildlife Conservation Plan for area located within 10 kilometer distance from the forest land proposed to be diverted from the funds to be provided by the user agency;	<p>As it is an Underground Mine, there would be no impact on Wildlife due to Underground Mining.</p> <p>The comments about the same from Chief Wildlife Warden-MP has already been obtained and submitted to M.P. State Forest Deptt. As well as MoEF&amp;CC.</p>
19	The user agency shall implement the following activities under the supervision of the State Forest Department at the project cost;	The condition is not applicable as the project is for underground mining only.
	(a).Mitigative measures to minimize soil erosion and choking of stream shall be initiated to be implemented within a period of three years with effect from the date of issue of Stage-II clearance in accordance with the approved plan in consultation with the State Forest Department	The condition is not applicable as the project is for underground mining only.
	(b).Planting of adequate drought hardy plant species and sowing of seeds, the	The condition is not applicable as the project is for underground mining only.

9

	appropriate area within the mining lease to arrest soil erosion in accordance with the approved scheme.	Appeal for modification in condition submitted by use agency and Nodal Officer(LM) Govt of MP recommended appeal and forwarded to MOEF for consideration. Attached as Annexure 25
	(c).Construction of check dams, retention / toe walls to arrest sliding down of the excavated material along the contour in accordance with the approved scheme	The condition is not applicable as the project is for underground mining only. Appeal for modification in condition submitted by use agency and Nodal Officer(LM) Govt of MP recommended appeal and forwarded to MOEF for consideration. Attached as Annexure 25
	(d).Stabilize the overburden dumps by appropriate grading/benching, in accordance with the approved scheme, so as to ensure that angles of repose at any given place is less than 28 degree	The condition is not applicable as the project is for underground mining only. Appeal for modification in condition submitted by use agency and Nodal Officer(LM) Govt of MP recommended appeal and forwarded to MOEF for consideration. Attached as Annexure 25
	(e).No damage shall be caused to the top-soil and the user agency will follow the top soil management plan.	The condition is not applicable as the project is for underground mining only. Appeal for modification in condition submitted by use agency and Nodal Officer(LM) Govt of MP recommended appeal and forwarded to MOEF for consideration. Attached as Annexure 25
20	The User Agency shall undertake mining in a phased manner after taking due care for reclamation of the mined over area. The concurrent reclamation plan as per the approved mining plan shall be executed by the User Agency from the very first year and an annual report on implementation thereof shall be submitted to the Nodal Officer FC Act 1980 in the concerned State Government and the concerned Regional Officer of the Ministry. If it is found from the annual report that the activities indicated in the concurrent reclamation plan are not being executed by the User Agency, the Nodal Officer or the Addl. Pr. Chief Conservator of Forests (Central)) may direct that the mining activities shall remain suspended till such time such reclamation activities are satisfactorily executed;	The condition is not applicable as the project is for underground mining only. Appeal for modification in condition submitted by use agency and Nodal Officer(LM) Govt of MP recommended appeal and forwarded to MOEF for consideration. Attached as Annexure 25
21	The user agency shall implement the R&R Plan as per the R&R Policy of State Government in consonance with National R&R Policy, Government of India before the commencement of the project work. The said R&R Plan will be monitored by the State Government/Regional Office of MOEF & CC along with indicators for monitoring and expected observable milestones;	Diversion of forest land for underground mining activity only. Hence, no R&R is required in this diversion so the condition is not applicable .
22	The user agency in consultation with the State Government shall create and maintain alternate habitat/home for the avifauna, whose nesting trees are to be cleared in this project. Birds nests artificially made out of eco-friendly material shall be used in the area, including forest are and human	The condition is not applicable as the project is for underground mining which does not involve felling of trees. Appeal for modification in condition submitted by use agency and Nodal Officer(LM) Govt of MP recommended appeal and forwarded to MOEF for consideration. Attached as Annexure 25

10

	settlements; adjoining the forest area being diverted for the project;	
23	The boundary of the diverted forest land, mining lease and safety zone, as applicable, shall be demarcated on ground at the project cost, by erecting four feet high reinforced cement concrete pillars, each inscribed with its serial number distance from pillar to pillar and GPS co-ordinates;	Agreed. An undertaking for the same is being enclosed as Annexure '11'
24	The ground area over the mine shall not be allowed to be used for construction of residential buildings or labour camps;	Agreed. An undertaking for the same is being enclosed as Annexure 12
25	The State Government shall ensure that green cover on the ground over the underground part of mine shall be maintained as forest and supplemented by plantations in gaps at the cost of user agency;	The condition is not applicable as the project is for underground mining only. Appeal for modification in condition submitted by use agency and Nodal Officer(LM) Govt of MP recommended appeal and forwarded to MOEF for consideration. Attached as Annexure 25
26	The user agency shall obtain the Environment Clearance as per the provision of the Environmental (Protection) Act 1986, if required.	Environment Clearance has already been obtained (for 0.60 mt Capacity & 520 ha land) vide order No.J-11015/53/2006-IA.II(M) Copy of the same is enclosed as Annexure 13.
27	Any tree felling shall be done only when it is unavoidable and that too under strict supervision of the State Forest Department;	The project is for underground mining which does not involve felling of trees. However, the condition is noted by the User Agency.
28	The layout plan of the proposal shall not be changed without the prior approval of the Central Government.	Agreed. An undertaking for the same is being enclosed as Annexure 14
29	No labour camp shall be established on the forest land;	Agreed. An undertaking for the same is being enclosed as Annexure 15
30	The user agency shall provide fuels preferably alternate fuels to the labourers and the staff working at the site so as to avoid any damage and pressure on the nearby forest areas;	Agreed. An undertaking for the same is being enclosed as Annexure 16.
31	The State Govt. and the user agency shall ensure de-silting of the village tanks and other water bodies located within five km from the mine lease boundary so as to mitigate the impact of siltation of such tanks/water bodies whenever required preferably within five years from the date of approval of Stage-II Clearance.	The condition is not applicable as the project is for underground mining only.
32	The forest land shall not be used for any purpose other than that specified in the proposal.	Agreed. An undertaking for the same is being enclosed as Annexure 17
33	The forest land proposed to be diverted shall under no circumstances be transferred to any other agency, department or person without prior approval of the Central Government.	Agreed. An undertaking for the same is being enclosed as Annexure 18
34	No damage to the flora and fauna of the adjoining area shall be caused.	Agreed. An undertaking for the same is being enclosed as Annexure 19
35	The user Agency shall submit the annual self compliance report in respect of the above stated conditions to the State Government, concerned Regional Office and	Agreed. An undertaking for the same is being enclosed as Annexure 20

11

	to this Ministry by the end of March every year.	
36	Any other condition that the concerned Regional Office of this.	Agreed. An undertaking for the same is being enclosed as Annexure 21
37	The user agency shall comply all the provisions of the all Acts, Rule, Regulations, Guidelines, Hon'ble Court Order (s) and National Green Tribunal Order (s) pertaining to this project, if any, for the time being in force, as applicable to the project.	Agreed. An undertaking for the same is being enclosed as Annexure 22


Enclosure as above



Sub Area Manager (Project Proponent)  
Tawa-II Sub Area  
WCL Pathakhera, Area



वेस्टर्न कोलफील्ड्स लिमिटेड,  
क्षेत्रीय महाप्रबंधक कार्यालय, पाथाखेडा क्षेत्र,  
तह-घोडाडोंगरी, जि: बैतूल- ४६०४४९  
email:cgmpkda@rediffmail.com  
Website : <http://westerncoal.nic.in>  
Ph. No: 07146 - 271363 [Fax:07146-270566]



Annexure - 1

## वचन पत्र

वेस्टर्न कोलफील्ड्स लिमिटेड पाथाखेडा क्षेत्र की तवा-II भूमिगत खदान के लिये भूमिगत खनन हेतु 201.079 हे. वन भूमि के लिये प्रथम चरण की सैध्दातिक स्वीकृती की शर्त क नं.1 के अनुसार वन भूमि का वैधानिक स्वरूप अपरिवर्तित रहेगा। आवेदक सस्थांन इस हेतु वचन बद्ध है।

उपक्षेत्रीय प्रबन्धक  
तवा-II उपक्षेत्र



## ANNEXURE-LA

Rozelaba

11/2/98

WCL/CMD/1000/1271  
Dated:- 20/5/98

HE PUBLISHED IN PART II, SECTION 3, SUB-SECTION (11) OF THE  
GAZETTE OF INDIA)



GOVERNMENT OF INDIA (BHARAT SARKAR)  
MINISTRY OF COAL (KOYLA MANTRALAYA)

Dated, New Delhi, the 24th June, 1998.

## Notification

S.O. 1353 - Whereas by the notification of the Government of India in the Ministry of Coal, No. S.O. 550 (E), dated the 2nd August, 1996, published in the Gazette of India Extraordinary, Part II, Section 3, Sub-section (11), dated the 2nd August, 1996, under sub-section (1) of section 7 of the Coal Bearing Areas (Acquisition and Development) Act, 1957 (20 of 1957), the Central Government gave notice of its intention to acquire the rights to mine, quarry, bore, dig and search for, win, work and carry away minerals in the lands measuring 588.253 hectares (approximately) or 1453.573 acres (approximately) in mining rights in the locality specified in the Schedule annexed to that notification;

And whereas the competent authority in pursuance of section 8 of the said Act has made his report to the Central Government;

And whereas the Central Government, after considering the said report and after consulting the Government of Madhya Pradesh, is satisfied that the mining rights to mine, quarry, bore, dig and search for, win, work and carry away minerals in the lands measuring 588.253 hectares (approximately) or 1453.573 acres (approximately) described in the Schedule appended hereto should be acquired;

Now, therefore, in exercise of the powers conferred by sub-section (1) of section 9 of the said Act, the Central Government hereby declares that the mining rights to mine, quarry, bore, dig and search for; win, work and carry away minerals in the lands measuring 588.253 hectares (approximately) or 1453.573 acres (approximately) described in the schedule appended hereto are hereby acquired.

The Plan bearing number C-1(E) III/FFR/618-197 dated the 7th January, 1997 of the area covered by this notification may be inspected in the Office of the Collector, Betul (Madhya Pradesh) or in the office of the Coal Controller, 1, Council House Street, Calcutta - 700 001 or in the Office of the Western Coalfields Limited (Revenue Department), Coal Estate, Civil Lines, Nagpur-440 001 (Maharashtra).

21 Contd..... 2/.....

SCHEDULE 'A'  
TAWA EXTENSION BLOCK  
PATHARKHEDA AREA  
DISTRICT BETUL (MADHYA PRADESH)

(Plan No. C-1(E)/III/FFR/618- 197, dated the 7th January, 1997)

Mining Rights

Serial number	Name of Forest	Compartment number	Tahsil	District	Area in hectares	Remarks
1.	Asir Reserve Forest of Government of Madhya Pradesh.	396	Betul	Betul	29.219	Part
2.	Asir Reserve Forest of Government of Madhya Pradesh.	397	Betul	Betul	168.691	Part
3.	Asir Reserve Forest of Government of Madhya Pradesh.	398	Betul	Betul	98.078	Part
4.	Asir Reserve Forest of Government of Madhya Pradesh.	400	Betul	Betul	66.265	Part
					362.253 hectares (approximately)	
					or 895.127 acres (approximately).	

Contd.....3/.....

- 3 -  
SCHEDULE 'B'

Mining Rights

Serial number	Name of owner	Compartment number	Tahsil	District	Area in hectares	Remarks
1 (A)	Rehabilitation Department of Government of Madhya Pradesh.	397	Betul	Betul	41.000	Part
(B)	Rehabilitation Department of Government of Madhya Pradesh.	400	Betul	Betul	121.000	Part
2 (A)	Madhya Pradesh Electricity Board, Sarni.	399	Betul	Betul	11.000	Part
(B)	Madhya Pradesh Electricity Board, Sarni.	398	Betul	Betul	53.000	Part

226.000 hectares (approximately)  
or  
558.446 acres (approximately)

Grand Total (Schedule 'A' + Schedule 'B') = 588.253 hectares (approximately)  
or  
1453.573 acres (approximately)

Compartment numbers acquired in Air Reserve Forest of Government of Madhya Pradesh :

396 part, 397 part, 398 part, 400 part.

Contd.....4/

Compartment numbers acquired in Rehabilitation Department  
of Government of Madhya Pradesh:

397 part, 400 part.

Compartment numbers acquired in Madhya Pradesh Electricity  
Board, Sarni:

398 part, 399 part.

Boundary description:

- A-B : Line starts from point 'A' and passes through Rehabilitation Area of Government of Madhya Pradesh in compartment number 400, then proceeds through Asir Reserve forest of Government of Madhya Pradesh in compartment numbers 400 and 398 and meets at point 'B'.
- B-C : Line passes through Asir Reserve forest of Government of Madhya Pradesh in compartment number 398, then proceeds through area of Madhya Pradesh Electricity Board, Sarni in compartment numbers 398, 399 and meets at point 'C'.
- C-D : Line passes through the area of Madhya Pradesh Electricity Board, Sarni, along the outer boundary of compartment numbers 399, 398, then proceeds through the area of Asir Reserve forest of Government of Madhya Pradesh along the outer boundary of compartment numbers 398, 397, 396, then in compartment number 396 and meets at point 'D'.
- D-E : Line passes through the area of Asir Reserve forest of Government of Madhya Pradesh in compartment numbers 396 and 397 and meets at point 'E'.
- E-F-A : Line passes through the Rehabilitation area of Government of Madhya Pradesh in compartment numbers 397, 400 and meets at starting point 'A'.

7/29/6/88  
(J.L. MEENA)  
DIRECTOR

(No. 43015/22/91-LSW/PR1W)

To,

The Manager (Technical),  
Government of India Press,  
Ring Road, Mayapuri,  
New Delhi.

- 5 -

Copy forwarded for information and necessary action to :

1. The Secretary to the Government of Madhya Pradesh, Mineral Resources Department, Bhopal (MP). It is requested that the notification may be republished immediately in the State Gazette and a copy of the same may be sent to this Ministry.
2. The Coal Controller, 1, Council House Street, Calcutta, with two spare copies along with two copies of the plan for inspection by the interested parties.
3. The Controller, Indian Bureau of Mines, Nagpur (with two spare copies).
4. The Director General, Geological Survey of India, Calcutta.
5. The Collector, Betul (Madhya Pradesh) - with two spare copies along with two copies of the plan for inspection by the interested parties.
6. The Planning Commission, New Delhi.
7. The Regional Manager, Coal India Limited, Flat No. 402-404 (4th floor), Ansal Bhavan, 16, Kasturba Gandhi Marg, New Delhi.
8. The Chairman-cum-Managing Director, Western Coalfields Limited, Coal Estate, Civil Lines, Nagpur 440 001 (Maharashtra State) (with 20 spare copies).
9. The Chairman-cum-Managing Director, Central Mine Planning and Design Institute Limited, Gondwana Palace, Kanke Road, Ranchi.
10. The Regional Director, Central Mine Planning and Design Institute Limited, Jaripatka, Nagpur.
11. For folder.

( J.L. MEENA )

DIRECTOR

No. 43015/22/91-LSW/PRIV

CGM C/L P/P

ms  
20/7/98



भारत सरकार  
पर्यावरण एवं वन मंत्रालय  
GOVERNMENT OF INDIA  
MINISTRY OF ENVIRONMENT & FORESTS  
पर्यावरण मन्त्र, श्री पी. वी. अ. कावलेकर  
PARIVARAN BHAWAN, C.G.O. COMPLEX  
लोधी रोड, नई दिल्ली-110003  
LODHI ROAD, NEW DELHI-110003

NO. 9-97/97-FC

To  
The Secretary  
Department of Forests  
Government of Madhya Pradesh  
Bhopal

Subject: Diversion of 195.20 ha. of forest land for underground mining and 12.708 ha. of forest land for surface rights for Tawa Extension Project of Western Coal Field Ltd. in district Betul.

312

I am directed to refer to your letter No. P.5/28/97/10/3 dated 29.4.97 on the above mentioned subject seeking prior approval of the Central Government in accordance with Section-2 of the Forest (Conservation) Act, 1980.

12. After careful consideration of the proposal of the State Govt., the Central Govt. hereby agrees in principle for approval for diversion of 195.20 ha. of forest land for underground mining and 12.708 ha. of forest land for surface rights for Tawa Extension Project of Western Coal Field Ltd. in district Betul subject to fulfilment of following conditions:-

- 1) The user agency will transfer the cost of compensatory afforestation (revised as on date to incorporate existing wage structure) ever 35% of degraded forest land in favour of the Forest Department.
- 11) The project Authority will obtain environmental clearance of the project under Environment Protection Act, 1986 from the Ministry of Environment and Forests.

See copy to  
G.M. (Palm Beach)  
for full report  
of G.M. (Palm Beach)  
to G.M. (Palm Beach)  
W.C.B.

After receipt of compliance report on the fulfillment of the above conditions from the State Government, formal approval will be issued in this regard under Section-2 of the Forest (Conservation) Act, 1980. Transfer of forest land to user agency should not be effected by the State Government till formal orders approving disposal of forest land are issued by the Central Government.

Yours faithfully,

(R.K. CHATURVEDI)  
Asstt. Inspector General of Forests.

1. Principal Chief Conservator of Forests, Government of M.P., Bhopal.
2. Asstt. Inspector General of Forests (C), Bhopal, Bhopal.
3. Asstt. Inspector General of Forests (C), Bhopal, Bhopal.
4. Asstt. Inspector General of Forests (C), Bhopal, Bhopal.
5. Asstt. Inspector General of Forests (C), Bhopal, Bhopal.
6. Asstt. Inspector General of Forests (C), Bhopal, Bhopal.
7. Asstt. Inspector General of Forests (C), Bhopal, Bhopal.
8. Asstt. Inspector General of Forests (C), Bhopal, Bhopal.
9. Asstt. Inspector General of Forests (C), Bhopal, Bhopal.
10. Asstt. Inspector General of Forests (C), Bhopal, Bhopal.

(R.K. CHATURVEDI)  
Asstt. Inspector General of Forests.

3312853 (R.K. CHATURVEDI)




वेस्टर्न कोलफील्ड्स लिमिटेड,  
क्षेत्रीय महाप्रबंधक कार्यालय, पाथाखेडा क्षेत्र,  
तह-घोडाडोंगरी, जि: बैतूल- ४६०४४३  
email:cgmpkda@rediffmail.com  
Website : <http://westerncoal.nic.in>  
Ph. No: 07146 - 271363 [Fax:07146-270566]



Annexure -2

## वचन पत्र

वेस्टर्न कोलफील्ड्स लिमिटेड पाथाखेडा क्षेत्र की तवा-II खदान के लिये भुमिगत खनन हेतु 201.079 हे. वन भूमि के लिये प्रथम चरण की सैध्दातिक स्वीकृती की शर्त क नं. 5 के संबंध में संस्थान द्वारा ये वचन दिया जाता है की The details of Land Acquired and Forest Land involved therein are enclosed along with all the relevant approvals for the same.

  
उपक्षेत्रीय प्रबन्धक  
तवा-II उपक्षेत्र






वेस्टर्न कोलफील्ड्स लिमिटेड,  
क्षेत्रीय महाप्रबन्धक कार्यालय, पाथाखेडा क्षेत्र,  
तह-घोडाडोंगरी, जि: बैतूल- ४६०४४९  
email: cgmpkda@rediffmail.com  
Website : <http://westerncoal.nic.in>  
Ph. No: 07146 - 271363 [Fax: 07146-270566]



Annexure - 3

## वचन पत्र

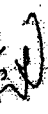
वेस्टर्न कोलफील्ड्स लिमिटेड पाथाखेडा क्षेत्र की तवा-II खदान के लिये भुमिगत खनन हेतू 201.079 हे. वन भूमि के लिये प्रथम चरण की सैध्दातिक स्वीकृती की शर्त क नं. 6 के संबंध में संस्थान द्वारा ये वचन दिया जाता है की Land details of Tawa-II UG in point 2 is clearly showing that Tawa-II UG mine having 520 Ha total land which consists of forest land 396.279 ha .in which FC was already obtained for 195.20 Ha dated 22.01.1999 )FC details 8-97/97-FC dated 22.1.1999 - and 201.079 is applied for FC .Therefore, it is our humble sub mission that demand against NPV should be raised only for 201.079 Ha forest land for which present proposal was applied.

  
उपक्षेत्रीय प्रबन्धक  
तवा-II उपक्षेत्र

# Mine wise Land Details of Pathakhera Area WCL

Name of Mine/ Status	Total Mining Area	Non FL	FL	RF/PF	Rev. Forest	Area broken before	FC Approval Details		Proposal Submitted for FC	Status	Surface Rights in Forest	Approval Details (Area in Ha.)
							FC Approval Details	FC Approval Details				
1 Chhattarpur-I (1992) Running	641.2	550.17	91.03	3.134	87.896	0	51.213	51.213 Ha Part of 169.668 Ha FC dtd. 12.11.1999	39.817	Stage-I FC No.MPC00 3/2017- BHO/124 dtd.08/02/19	4.144	2.154 Ha FC No. 8B/140/97/FCW/157 dtd.13.01.2000. 1.99 Ha FC No. 8B/82/97/FCW/158 dtd.13.01.2000
2 Chhattarpur-II (1992) Running	184.138	35.967	148.171	0	148.17	0	123.345	118.455 Ha Part of 169.668 Ha FC dtd. 12.11.1999, 4.89 Ha Part of 42 Ha FC dtd. 20.3.2001, 24.826 Ha not viable for mining			6.134	FC Applied
4 Tawa (1992) Running	493.728	46.492	447.236	447.236	0	0	339.42	339.42 Ha Part of 1349.248 Ha FC dtd. 03/02/1997.	107.816	Stage-I FC No.8-06/2018-FC dtd. 02/11/18	4.075	2.275 Ha FC No. N6/MPC/2005/BHO. 2856 dtd.23/11/2009, 1.80 Ha FC No.8B/38/97/FCW/391 dtd.10/02/2000
5 Tawa-II (2006) Running	520	123.721	396.279	396.279	0	0	195.2	FC obtained for 195.20 Ha dtd.22.1.1999	201.079	Stage-I FC No.8-52/2017-FC dtd. 14/05/18	16.458	12.708 Ha FC No. 8/97/97/FC dtd.22.01.1999, 3.75 Ha 6M/PB/09/2006 /BHO/3741 dtd.06/08/2007

6	Sami (1979)	509.079	202.205	306.874	306.14	0	49.742	257.132	257.132 Ha Part of 1349.248 Ha FC 03/02/1997	0		5	6HC/05/2005/B 35 dt.30/05/2011
11	Runoche Tawa-III (Proposed)	207.47	80.004	127.466	30.21	97.256	0	0		127.466		4.740	FC Applied
7	Satpura-I (1972)	130.885	0	130.885	130.885	0	130.885	0	0	0			
	Closed												
8	PKD-I (1963)	248.502	0	248.502	248.502	0	248.502	0	0	0		1.010	FC No. F-5/77/97/10/ dt.03/05/1999
	Closed												
9	PKD-II (1971)	281.387	145.67	135.717	135.717	0	135.717	0	0	0		27.663	4.943 Ha Stage-I 6/M/FC/003/2006/BH O/2028 dt.30/11/2006, 22.72 Ha Part of 44.473 Ha, FC No. 8/83/92/FC dt.01/09/1998
	Closed												
10	Satpura-II (1973)	457.77	99.436	358.334	273.455	84.879	101.1	127.26	107.26 Ha Part of 1349.248 Ha FC dt. 03/02/1997, 20.00 Ha Part of 42 Ha FC dt 20.3.2001	129.974	97.143 Ha Stage-I	41.807	35.917 Ha FC No.8/49/92/FC dt.06/02/1997, 5.890 Ha Part of 44.473 Ha, FC No.8/83/92/FC dt.01/09/1998
	Closed												
	Total	4017.398	1353.65	2663.753	2231.03	432.73	677.946	1273.927		687.054			
	Total Forest			2663.753	2231.03	432.73	677.946	1273.927		0	687.054		
	FOREST			2663.753	2663.753			2638.927+24.826=2663.753					
	Area broken before 25.10.1980 Acquired under CBA(A&D) Act 1957 by NCDG and transfer to WCL under Coal Mines Nationalisation Act												

  
 क्षेत्रीय योजना अधिकारी  
 पथारहरा क्षेत्र, व.क.वी.  
 Area Planning Officer  
 Pathakhera Area, V



वेस्टर्न कोलफील्ड्स लिमिटेड,  
 क्षेत्रीय महाप्रबंधक कार्यालय, पाथाखेडा क्षेत्र,  
 तह-घोडाडोंगरी, जि: बैतूल- ४६०४४९  
 email:cgmpkda@rediffmail.com  
 Website : http://westerncoal.nic.in  
 Ph. No: 07146 - 271363 [Fax:07146-270566]



Annexure -4

## वचन पत्र

वेस्टर्न कोलफील्ड्स लिमिटेड पाथाखेडा क्षेत्र की तवा-II खदान के लिये भुमिगत खनन हेतु 201.079 Ha. वन भूमि के लिये प्रथम चरण की सैध्दातिक स्वीकृती की शर्त क नं. 7 के संबंध में संस्थान द्वारा ये वचन दिया जाता है की Penal Compensatory Afforestation (Penal CA) for 450 ha. forest land (5 times i.e. 90 ha x 5 = 450 ha.) totaling to Rs. 18,42,97,111-00/- (Rs. 16,75,42,827-00/- deposited in Madhya Pradesh CAMPA Account through e-challan vide EFT No.701262 dtd. 02.06.2018 + Rs. 1,67,54,284-00/- towards Supervision Charges @ 10% to DFO, North Betul through e-challan vide DD complianceNo.609019 dtd. 01.06.2018) deposited "Under Protest" on dated 04/06/2018. Copy of the e-Challan, EFT receipt and DD is enclosed.

उपक्षेत्रीय प्रबन्धक  
 तवा-II उपक्षेत्र

वेस्टर्न कोलफील्ड्स लिमिटेड

WESTERN COALFIELDS LIMITED

(मिनिरातन कंपनी) (A Miniratna Company)

(कोल इंडिया लि. की अनुषंगी कंपनी) (A Subsidiary of Coal India Limited)

(पाथाखेड़ा क्षेत्र, जि. बैतूल, (म.प्र.) 460449) (Pathakhhera Area, Dist. Betul (M.P.) 460449)

फैक्स नं./Fax No. 07146-207566, टेलीफोन नं./Tel. No. 07146-271363, 270210

क्षेत्रीय कार्यालय विभाग, महाप्रबंधक कार्यालय, पाथाखेड़ा क्षेत्र

Area Personnel Department, GM office, Pathakhhera

पत्र क्र. वेकोलि/पाथा/योज./2018/631

दिनांक 04/06/2018

प्रति,

वनमंडलाधिकारी,

उत्तर बैतूल (म.प्र.)

**विषय :-** शोभापुर खदान के लिए उपरितल अधिकार रकबा 90 हेक्टेयर के संबंध में वैकल्पिक व्रक्षारोपण एवम दांडिक व्रक्षारोपण की राशि जमा करने के संबंध में.

**संदर्भ :-** क्रमांक/मा.चि./2018/3838 दिनांक 07/05/2018.

महोदय जी,

उपरोक्त विषयांतरगत एवम संदर्भित पत्रानुसार वेकोलि पाथाखेड़ा क्षेत्र को आप के कार्यालय से शोभापुर खदान के लिए उपरितल अधिकार रकबा 90 हेक्टेयर के लिए, भारत शासन द्वारा जारी प्रथम चरण की सैद्धांतिक स्वीकृती में शर्त क्र. (ii) (iii) के परिपालन में वैकल्पिक व्रक्षारोपण की राशि 7,11,65,655/- एवम दांडिक व्रक्षारोपण की राशि 18,42,97,111/- जमा कराने के लिए मांग पत्र संदर्भित पत्र के माध्यम से प्राप्त हुआ था।

मांग पत्र के परिपालन में वेकोलि पाथाखेड़ा क्षेत्र द्वारा वैकल्पिक व्रक्षारोपण की राशि 6,46,96,050/- शब्दों में (छ करोड़ छयालीस लाख छयानवे हजार पचास रुपये) एवम दांडिक व्रक्षारोपण की राशि 16,75,42,827/- शब्दों में (सोलह करोड़ पचहतर लाख ब्यालिस हजार आठ सो सताइस रुपये) कुल राशि 23,22,38,995/- ई पोर्टल के माध्यम से दिनांक 02/06/2018 को CAMPA में जमा करा दिये गई हैं, तथा शेष 10% पर्यवेक्षण शुल्क की राशि 64,69,605/- एवम 1,67,54,284/- के डिमांड ड्राफ्ट आप के कार्यालय में इस पत्र के साथ जमा किये जा रहे हैं।

आप की ओर उचित कार्यवाही हेतु सादर प्रेषित है।

भवदीय


16/6/18

क्षेत्रीय योजना अधिकारी

पाथाखेड़ा क्षेत्र

प्रतिलिपि :-

1. अपर प्रधान मुख्य वन संरक्षक सतपुड़ा भवन भोपाल.
2. महाप्रबंधक (भू एवम राजस्व) मुख्यालय नागपुर.
3. क्षेत्रीय महाप्रबंधक पाथाखेड़ा क्षेत्र.





WESTERN COALFIELDS LIMITED  
OFFICE OF THE CHIEF GENERAL MANAGER  
PATHAKHERA AREA  
CLASSIFICATION SHEET

Bill Id 287155

Section Name EXPENDITURE(MISC-1)

Particulars of Claim : Renewal fee of 90.00 ha forest land of Shobhapur Mine

Date: 25-MAY-18

Party Code 3550

Party Name CGM OFFICE

W.O. No. &amp; Dt.

PO NO. 06

B.G. No. &amp; Dt.

Inv.No. &amp; Dt.

25-MAY-18

Link No. &amp; Dt.

Bill Track No.

Party Bill No. &amp; Date GST No.

Sac NO. HSN Code Gst Rate Bill Tr  
Date

Unit Code	Account Code	Head of Account	Debit	Credit
3503	604030	DEMAND CIVIL WORK DISBURSEMENT		

DEMAND DRAFT

Key: DAKLOT  
Sr. No. 930965

01062018

ON DEMAND PAY

ONE SIX SEVEN LAKH FIFTY FOUR THOUSAND TWO HUNDRED AND EIGHTY FOUR ONLY

AMOUNT BELOW 16754285(1/6)

भारतीय स्टेट बैंक  
STATE BANK OF INDIA  
आवकरी शाखा / DRAWEE BRANCH BETUL  
DIS. P. CODE NO. 00327

भला काँ ₹ 16754284.00

मूल्य प्राप्त / VALUE RECEIVED

अधिकृत हस्ताक्षर / AUTHORIZED SIGNATURE

ब्रांच मैनेजर / BRANCH MANAGER

1609019 000002000 000392 16

Cheque No. ----- Bank Cash Book No. ----- Page No. -----



Signature (With Date)

DD

1892  
24/5/18

Date: 25-MAY-18

PO No. 05

Inv.No.&Dt. 19-MAY-18  
Bill Track No.

Unit Code	account Code	Head of Account	Debit	Credit
-----------	--------------	-----------------	-------	--------

6469605.00  
 DEMAND DRAFT  
 Key TUKDUQ  
 Sr. No. 64947  
 01/10/67  
 D D M M Y Y  
 SIXTY FOUR Lakh Sixty Nine Thousand Six Hundred and Five Only  
 IN DEMAND PAY  
 RUPEES  
 Key TUKDUQ  
 Sr. No. 64947  
 AMOUNT BELOW 6489606(6/7)  
 अदा करें ₹ 6469605.00  
 मूल्य प्राप्त / VALUE RECEIVED  
 भारतीय स्टेट बैंक  
 STATE BANK OF INDIA  
 अदाकारी शाखा / DRAWEE BRANCH BETUL  
 कोड नं. / CODE No. 00327  
 609018 0000020001 00039216

Prepared By

Cheque No.-----Bank Cash Book No.----- Page No. 1

Signature (With Date)





02-Jun-18  
(02-Jun-2018)CHQ TRANSFER  
RTGS UTR NO.

SBINR52018060200040854

701261 PRINCIPAL  
KENDRIYA VIDHYALAYA

3957

45,21,694.00

39,87,57,048.53

02-Jun-18  
(02-Jun-2018)

DEBIT

10900195048

DEBIT

10913674141

DEBIT

11219560431

TO DEBIT THROUGH  
CHEQUE

SBI 10544861489

701260

TO DEBIT THROUGH  
CHEQUE

SBI 31518728726

759237

CHQ TRANSFER  
RTGS UTR NO.

SBINR52018060200041600

701262 MADHYA PRADESH  
CAMPA

TO TRANSFER

NEFT UTR NO.

SBINR52018060200041600

ENVIRONMENT  
PROTECTION  
CORPORATION

TO TRANSFER

NEFT UTR NO.

SBINR52018060200041600

MOHAMMED ANWAR

TO TRANSFER

NEFT UTR NO.

SBINR52018060200041600

RASHTRIYA KOYLA KHADAN  
MAZDOOR

TO TRANSFER

NEFT UTR NO.

SBINR52018060200041600

LILAWATIBAI WOL T PANDARI

TO TRANSFER

NEFT UTR NO.

SBINR52018060200041600

LILAWATIBAI WOL T PANDARI

TO TRANSFER

NEFT UTR NO.

&lt;- changed the code for report merger --starts -&gt; State Bank of India &lt;- Changes Ends Here -&gt;

701261 PRINCIPAL  
KENDRIYA VIDHYALAYA

3957

45,21,694.00

39,87,57,048.53

3957

1,81,54,247.00

3957

77,076.00

3957

10,00,000.00

3957

21,39,242.00

3957

43,675.00

3957

23,22,38,985.00

3957

63,820.00

3957

48,424.00

3957

64,000.00

3957

1,08,952.00

3957

14,48,28,617.53

3957

14,48,13,811.53

3957

14,48,13,811.53

3957

3957

3957

3957





Page 1 of 1

**Mode of Operation:** 02/ CHEQUE **Remitter Contact:** 02/ Enal ID **Remitter's Email:** 285808  
**Amount:** 5,83,40,000 **Instrument No:** 10813874141 **Instrument Date:** 27/03/2014  
**Account Number:** 10813874141 **Instrument Type:** 55  
**Commission:** 55 **Total Amount:** 5,83,40,000  
**Amount in Words:** Rs. Five Crore Sixty Three Lakh Forty Thousand

Amount in Words: Rs. Five Crore Sixty Three

### Beneficiary Details

Beneficiary A/C: 344902010109423

Benef. Name And Address:

**Uttar Pradesh Ganga**

**NEW DELHI**

**URBON BANK OF INDIA**

**Beneficiary Bank/Branch**

IFSC Code: UBIN0534498

### Details of Payment

EFT DT 27/3/2014

### Receiving Customer Details

Remitter's Name And Address:

**FILE**  
**BATHMAN**

# EXPERIENCE

Remittance Type

Sender's To Receiver Information

FRM WCL PATHAKHERA

**Code**

01ATTN



# 00450 Deposits: Transaction Enquiry

Account Number: 10913674141		Search		Currency: INR		Number of Transactions: 193290	
Customer Name: WESTERN COALFIELDS LTD				Total Balance/Cleared Balance: 84990483.38 CR			
Transaction Selection Criteria(s):							
From Date:				To/Uptill This Date:			
Amount > or =:				Amount < or =:			
Dr/Cr Summations:		NMo		Transaction Type:		99 All Financial Tran	
Details of Dr/Cr Summations:		NNo		Next Transaction Number:			

S.No.	Type	Post-Dt	Drnl.No.	Value-Dt	Tran-Amount	Curr-Balance	Chq-No.
1	1	27/03/14	26900710	27/03/14	56340056.00 DR	84990483.38 CR	285809 CHQ TRANSFER
2	1	27/03/14	26324417	27/03/14	6913.00 DR	141330539.38 CR	306080 TO DEBIT THROUGH CHEQUE
3	1	27/03/14	26322375	27/03/14	18579.00 DR	141337452.38 CR	306418 TO DEBIT THROUGH CHEQUE
4	1	27/03/14	23134745	27/03/14	500.00 DR	141356031.38 CR	293634 CHEQUE WDL
5	1	27/03/14	23034104	27/03/14	500.00 DR	141356531.38 CR	306102 CHEQUE WDL
6	1	27/03/14	21684258	27/03/14	18000.00 DR	141357031.38 CR	306410 CASH CHEQUE
7	1	27/03/14	20064275	27/03/14	9325.00 DR	141375031.38 CR	306272 CHEQUE WDL
8	1	27/03/14	19956743	27/03/14	10275.00 DR	141384356.38 CR	306437 CHEQUE WDL
9	1	27/03/14	12730303	27/03/14	17676.00 DR	141394631.38 CR	306419 CASH CHEQUE
10	1	26/03/14	41253991	26/03/14	1630000.00 CR	141412307.38 CR	CREDIT
11	1	26/03/14	39287768	26/03/14	15690598.00 DR	139782307.38 CR	306282 CHEQUE WDL
12	1	26/03/14	37949091	26/03/14	11400.00 DR	135472905.38 CR	306273 CHEQUE WDL
13	1	26/03/14	37523100	26/03/14	250.00 CR	135484305.38 CR	632979 CHEQUE DEPOSIT
14	1	26/03/14	37479978	26/03/14	1400.00 CR	155484055.38 CR	632978 CHEQUE DEPOSIT
TOT NUMBER OF TRANS THIS ACCT							





वेस्टर्न कोलफील्ड्स लिमिटेड,  
WESTERN COALFIELDS LIMITED  
महाप्रबंधक का कार्यालय, पाथाखेड़ा क्षेत्र,  
OFFICE OF THE GENERAL MANAGER, PATHAKHERA AREA  
DIST: BETUL M.P 460449, जिला बैतुल (म.प्र.) 460449



क.वेकोलि/पाथा/AGM/PLG/2019/33

दि. 14.05.2019

Details of RTGS UTR payment made in Shobhapur 90 Ha Forest land

Sr No	Type of Deposit	UTR No/DD No	Amount	Date	Bank Account of CAMPA in which fund deposit
1	NPV	SBINH 14086330833	5,63,40000/-	27.03.2014	MP CAMPA New Delhi Ac 344902010105423
2	CA & Penal CA	SBINR52018060200041600	23,22,38,995/-	02.06.2018	MP CAMPA New Delhi Ac 701262
		DD No 609018	64,69,605/-	04.06.2018	Deposited in office of DFO Betul (North)
		DD No 609019	167,54,284/-	04.06.2018	Deposited in office of DFO Betul (North)

Area Planning Officer

Pathakhara Area  
Area Planning Officer  
Pathakhara Area, WCL

**FORM-II**  
(for projects other than linear projects)  
Government of Madhya Pradesh  
Office of the District Collector, Betul

Annexure-5



No. 3975

Dated 27-05-2017


**TO WHOWSOEVER IT MAY CONCERN**

In compliance of the Ministry of Environment and Forests (MOEF), Government of India's letter No. 11-9/98-FC (pt.) dated 3<sup>rd</sup> August 2009 wherein the MOEF issued guidelines on submission of evidences for having initiated and completed the process of settlement of rights under the Scheduled Tribes and Other Traditional Forest Dwellers (Recognition of Forest Rights) Act, 2006 ('FRA', for short) on the forest land proposed to be diverted for non-forest purposes, it is certified that 201.079 hectares of forest land proposed to be diverted in favour of Western Coalfields Limited, Pathakhara Area for Under Ground, Coal Mining in Betul District falls within jurisdiction of Bhogikhapa village in Ghodadongri Tehsil.

It is further certified that:

- (a) The complete process for identification and settlement of rights under the FRA has been carried out for the entire 201.079 hectares of forest land proposed for diversion. A copy of records of all consultation and meetings of the Forest Rights Committee(s), Gram Sabha(s), Sub-Division Level Committee(s) and the District Level Committee are enclosed as annexure ..... to ..... annexure.....
- (b) The proposal for such diversion (with full details of the project and its implications, in vernacular/local language) have been placed before each concerned Gram Sabha of forest-dwellers, who are eligible under the FRA.
- (c) The each of concerned Gram Sabha(s), has certified that all formalities/processes under the FRA have been carried out, and that they have given their consent to the proposed diversion and the compensation and ameliorative measures, if any, having understood the purpose and details of proposed diversion. A copy of certificate issued by the gram sabha of Bhogikhapa Villages is enclosed as annexure ..... to annexure.....
- (d) The discussion and decisions on such proposals had taken place only when there was a quorum of minimum 50% of the members of Gram Sabha present.
- (e) The diversion of forest land for facilities managed by the Government as required under section 3 (2) of the FRA have been completed and the Gram Sabhas have given their consent to it.
- (f) The rights of Primitive Tribal Groups and Pre-Agricultural Communities, where applicable have been specifically safeguarded as per section 3 (1) (e) of the FRA.

Encl. As above

  
(Full name and official seal of the District Collector)  
DIST. BETUL

26/01/11  
कार्यालय  
ग्राम सभा भोगईखापा ..... जनपद पंचायत .....  
जिला बैतूल मध्यप्रदेश

— ग्राम सभा का सहमति पत्र —

प्रमाणित किया जाता है कि —

1. वेस्टर्न कोल्डफिल्ड लिमिटेड, पाथाखेडा क्षेत्र की तवा खान क्रमांक 2 में 201079 हे. का कार्य किया जाना प्रस्तावित है, मेरे पंचायत क्षेत्र के ग्राम हीरापल्ला के आरक्षित/संरक्षित वन क्षेत्र के वन खण्ड 15 बाकुड के वन क्रमांक 327, 328, 329 में है। उक्त वन भूमि के व्यपवर्तन का प्रस्ताव वन (संरक्षण) अधिनियम 1980 के अंतर्गत ग्राम के समक्ष विचारार्थ प्रस्तुत हुआ है।
2. वन भूमि व्यपवर्तन का प्रस्ताव अनुसूचित जनजाति और अन्य परम्परागत वन निवासी (वन अधिकारों की मान्यता) अधिनियम 2006 के अंतर्गत पात्र वन निवासियों की ग्राम सभा के समक्ष रखा गया है। प्रस्ताव का परीक्षण एवं उस पर चर्चा ग्राम सभा की बैठक दिनांक 26.01.11. को की गई, जिसमें ग्राम सभा के 50 प्रतिशत से अधिक सदस्य उपस्थित थे।
3. ग्राम सभा यह प्रमाणित करती है कि व्यपवर्तन के लिए आवेदित वन भूमि के सम्पूर्ण क्षेत्र पर अनुसूचित जनजाति और अन्य परम्परागत वन निवासी (वन अधिकारों की मान्यता) अधिनियम 2006 के अंतर्गत समस्त औपचारिकताओं/प्रक्रियाओं का पालन पूर्ण कर लिया गया है तथा ग्राम सभा ने व्यपवर्तन के प्रस्ताव के विचार को समझ लिया है।
4. वन भूमि व्यपवर्तन के फलस्वरूप संपादित किये जाने वाले कार्य से पंचायत क्षेत्र के विकास की संभावना है। अतः ग्राम सभा एवम् द्वारा उक्त कार्य पर अपना अभिमत/सहमति व्यक्त करती है।

संलग्न — ग्राम सभा की बैठक की कार्यवाही विवरण की छायाप्रति।

दिनांक 26/01/11

N. Phansare  
ग्राम पंचायत भोगईखापा  
प्रधान/सचिव पंचायत भोगईखापा  
हस्ताक्षर नाम एवं मुद्रा सहित

36 (67)





तमिल का रजिस्टर

स्वीकृत प्रस्ताव क्र. तथा दिनांक	विवरण	तामील क्या हुई
3	4	5
3	ग्राम सभा यह प्रमाणित करती है कि अपवर्तन के विषय में निम्नलिखित अनुसूचित जनजाति और अन्य परम्परागत वर्गों के लोगों की भावनाओं को ध्यान में रखते हुए ग्राम सभा ने अपवर्तन के प्रभाव को विचार कर	
	पै नन ग्राम अपवर्तन के फलस्वरूप संपादित धन को ग्राम सभा के पास रखे जायेगा और ग्राम सभा द्वारा इन्क काय पर ग्राम सभा	
	विज्ञापन की संभावना है। मत। ग्राम सभा	
	पदद द्वारा इन्क काय पर ग्राम सभा	
	समिति सहमत करती है।	

# स्वीकृत प्रस्तावों की तामील का रजिस्टर

292

स्वीकृत प्रस्ताव क्र. तथा दिनांक	विवरण	तामील क्या हुई
3	4	5
1) बिसन लाल		बिसन लाल
2) बाबुल		बाबुल
3) मन्नीबाई कुं		मन्नीबाई कुं
4) सरम		
5) सु-21		सु-21
6) सीधाल		सीधाल
7) सुभाष		सुभाष
8) संतोष		संतोष
9) सुनी		सुनी
10) कमल		कमल
11) रामविलास		रामविलास
12) सुभरलाल		सुभरलाल
13) सुवरलाल		सुवरलाल
14) अन		अन
15) रामराम		रामराम
16) रामजी		रामजी
पीपल नगरी	शापशाचा मोनई रवापा	पीपल नगरी
सरवा	पुणवठ बलाठ नववपप-1	सरवा
पेमलता मन्नीबाई		पेमलता
पेमलता सरिमान		पेमलता
मन्नीबाई कुं		मन्नीबाई कुं
मेरसिग		मेरसिग
सुगर्ती बाई		सुगर्ती

ॐ



स्वीकृत प्रस्ताव  
क्रं. तथा दिनांक

स्वीकृत प्रस्ताव क्र. तथा दिनांक	विवरण	तामील क्या हुई
3	4	5
3	ग्राम सभा) यह प्रमाणित करती है कि अपवर्तन के लिए आवेदित वन भूमि के समुचित प्रेक्ष पर अनुसूचित जनजाति और अन्य परम्परागत वन निवासी (वन अधिकारी की माध्यम) के अधिनियम 2006 के अन्तर्गत समस्त सौंपेदार/पट्टाधारियों को पूरा कर लिया गया है तथा ग्राम सभा ने अपवर्तन के प्रस्ताव के विचार की समझा लिया है।	
4	वन भूमि अपवर्तन के फलस्वरूप संपादित भूखे जमीन वाले कार्य से प्रभावित क्षेत्र के निवास की संभावना है। अतः ग्राम सभा पट्टा द्वारा इस्त कार्य पर अपनी समझा सहमति व्यक्त करती है।	

# स्वीकृत प्रस्तावों की तामील का रजिस्टर

292

स्वीकृत प्रस्ताव क्र. तथा दिनांक	विवरण	तामील क्या हुई
3	4	5
1) बिसनलाल		बिसनलाल
2) बापुल		बापुल
3) मन्वीबाई धुर्वे		मन्वीबाई धुर्वे
4) सरप		
5) सुर		सुर
6) सुधील		सुधील
7) सुभाष		सुभाष
8) संतोष		संतोष
9) गुन्ना		गुन्ना
10) कमल		कमल
11) रामबिलास		रामबिलास
12) सुमरलाल		सुमरलाल
13) सुबलाल		सुबलाल
14) बमन		बमन
15) रामध्याल		रामध्याल
16) रामजी		रामजी
पीठ छठनगरी	आपशाचा मोर्चाई रकापा	पिठि
सरवा	पुणवळ बलाळ नववप-1	सरवा
प्रेमलता मन्वीबाई		प्रेमलता
प्रेमलता सरिमा		प्रेमलता
मन्वीबाई धुर्वे		मन्वीबाई धुर्वे
मेरसिंग		मेरसिंग
रुमरती बाई		रुमरती



3 93

60  
~~71~~



वेस्टर्न कोलफील्ड्स लिमिटेड,  
क्षेत्रीय महाप्रबंधक कार्यालय, पाथाखेडा क्षेत्र,  
तह-घोडाडोंगरी, जि: बैतूल- ४६०४४९  
email: cgmpkda@rediffmail.com  
Website : <http://westerncoal.nic.in>  
Ph. No: 07146 - 271363 [Fax: 07146-270566]



Annexure - 6

## वचन पत्र

वेस्टर्न कोलफील्ड्स लिमिटेड पाथाखेडा क्षेत्र की तवा-II खदान के लिये भूमिगत खनन हेतु 201.079 हे. वन भूमि के लिये प्रथम चरण की सैध्दातिक स्वीकृती की शर्त क नं. 12 के संबंध में संस्थान द्वारा ये वचन दिया जाता है कि Agreed. An undertaking for the same is being enclosed.

उपक्षेत्रीय प्रबन्धक  
तवा-II उपक्षेत्र

# कार्यालय वनमंडलाधिकारी उत्तर बैतूल (सा0) वनमंडल

07141-234204(कार्यालय), E-Mail - dfotnbetul@mp.gov.in

क्रमांक/मा0चि0/2021/ 1446

बैतूल, दिनांक/ 4/3/2021

प्रति,

महाप्रबंधक,

डब्ल्यू.सी.एल. पाथाखेडा क्षेत्र,

पाथाखेडा जिला बैतूल

विषय :- वनमंडल उत्तर बैतूल के परिक्षेत्र चोपना वनखंड लोनिया के रकबा - 201.079 हे. वनभूमि में (तवा-2) भूमिगत कोयला उत्खनन हेतु मेसर्स वेस्टर्न कोल फील्ड्स लिमिटेड पाथाखेडा, बैतूल का प्रस्ताव।

संदर्भ :- 1- भारत सरकार पर्यावरण वन एवं जलवायु परिवर्तन मंत्रालय नई दिल्ली का पत्र क्रमांक/ 8-52/2017 - एफ.सी. दिनांक 14.05.2018  
2- अपर प्रधान मुख्य वन संरक्षक (कक्ष भू-प्रबंध) म.प्र. भोपाल का पत्र क्रमांक/ एफ-1/FP /MP/MIN/24598/2017/421 दिनांक 28.01.2021

-00--

विषयांतर्गत प्रकरण में भारत सरकार पर्यावरण वन एवं जलवायु परिवर्तन मंत्रालय नई दिल्ली के पत्र दिनांक 14.05.2018 से सशर्त सैद्धान्तिक स्वीकृति प्रदान की गई है। अधिरोपित शर्त क्रमांक - VI के परिपालन में अपर प्रधान मुख्य वन संरक्षक (कक्ष भू-प्रबंध) म.प्र. भोपाल के संदर्भित पत्र दिनांक 28.01.2021 में दिये गये निर्देशानुसार भारत सरकार पर्यावरण वन एवं जलवायु परिवर्तन मंत्रालय नई दिल्ली के पत्र क्रमांक/ F.No. 5-3/2007-FC दिनांक 05.02.2009 एवं मध्यप्रदेश शासन वन विभाग मंत्रालय वल्लभ भवन भोपाल के पत्र क्रमांक/ एफ-5-17/2011/10-3 दिनांक 22.02.2012 के निर्देशानुसार आंकलित एन.पी.व्ही. की राशि रुपये 6,29,37,727/- (छः करोड़ उनतीस लाख सैतीस हजार सात सौ सत्ताईस रुपये मात्र) कैम्पा मद में वेब पोर्टल के माध्यम से ऑनलाईन जमा की जाकर ई- चालान की प्रति एवं सैद्धान्तिक स्वीकृति में अधिरोपित समस्त शर्तों का शर्तवार पालन प्रतिवेदन 05 प्रतियों में वनमंडल कार्यालय को प्रेषित जा जावें।

04/03/2021  
वनमंडलाधिकारी

उत्तर बैतूल (सा0) वनमंडल  
बैतूल, दिनांक/ 4/3/2021

पृ.क्र./मा.चि./2021/1447

प्रतिलिपि :- 1- अपर प्रधान मुख्य वन संरक्षक (कक्ष भू-प्रबंध) म.प्र. भोपाल की ओर आपके संदर्भित पत्र के तारतम्य में सूचनार्थ सादर समप्रेषित।  
2- अपर प्रधान मुख्य वन संरक्षक पदेन वन संरक्षक वन वृत्त बैतूल की ओर सूचनार्थ सादर समप्रेषित।


वनमंडलाधिकारी

उत्तर बैतूल (सा0) वनमंडल

*Handwritten signature*



वेस्टर्न कोलफील्ड्स लिमिटेड  
(मिनीरल कंपनी)  
(कोल इंडिया लि. अनुषंगी कंपनी)  
क्षेत्रीय महाप्रबंधक कार्यालय, पाथाखेड़ा क्षेत्र,  
तह-घोडाखोरी, जि: बैतूल- 460449  
email: cgmpkda@rediffmail.com  
Website : http://westerncoal.nic.in  
Ph. No: 07146 - 271363 [Fax: 07146-270566]



Ref. No. WCL/PKD/AGM/PLG/2021/ 474

Date: 31/03/2021

प्रति,

वनमंडलाधिकारी

उत्तर बैतूल (सा.) वनमण्डल

विषय :- वनमण्डल उत्तर बैतूल के परिक्षेत्र चोपना वनमंडल लोनिया के रकबा - 201.079 हे.  
वनभूमि में (तवा-2) भूमिगत कोयला उत्खनन हेतु मेसर्स वेस्टर्न कोल फील्ड्स  
लिमिटेड पाथाखेड़ा, बैतूल का प्रस्ताव ।

संदर्भ :- 1 क्रमांक /मा.चि./2021/1446 dtd. 04/03/2021

महोदय,

संदर्भित पत्र के परिपालन में मांगी गई एन.पी.वी. की राशि 6,29,37,727.00/- के भुगतान का क्रेडिट मेमो संलग्न है ।

आपकी जानकारी उचित कार्यवाही हेतु प्रेषित ।

भवदीय

*Handwritten signature*  
क्षेत्रीय योजना अधिकारी  
पाथाखेड़ा क्षेत्र

प्रतिलिपि :-

1. अपर प्रधान मुख्य वनसंरक्षक (भू-प्रबंध) भोपाल
2. विभागाध्यक्ष (भूमि/राजस्व) वेकोली नागपुर
3. क्षेत्रीय महाप्रबंधक, पाथाखेड़ा क्षेत्र



**CREDIT MEMO**

e-mail ID - afmpk@vsnl.com Phone No. - 07146 270540

State Bank of India, Patna Branch

REAL TIME GROSS SETTLEMENT / NATIONAL ELECTRONIC FUND TRANSFER FORM

Dated: 26-03-2021

EFT No. 13868

EFT Date: 26-03-2021

**Details of Remitter**

- 1) Account Name **WCL Operation A/c**  
 2) Account No. **10913674141**

**Details of Beneficiary**

- 3) Beneficiary Name **MADHYA PRADESH CAMPA**  
 4) Beneficiary's Bank **Union Bank of India**  
 5) Branch **LODHI COMPLEX BRANCH, DELHI**  
 6) IFSC **UBIN0903710**  
 7) Account No. **150765824598333**  
 8) Amount to be remitted Rs. **62937727.00**  
**Rupee Six Crore Twenty Nine Lakh Thirty Seven Thousand Seven Hundred Twenty Seven Only**

Remit the amount as per above details by RTGS/NEFT, by debiting our account for the amount of remittance plus your charges. We agree to abide by the terms and conditions for the transfer.

**WCL Operation A/c****WCL Operation A/c**

*[Signature]*  
 Authorised Officer  
 State Bank of India

*[Signature]*  
 Authorised Officer  
 State Bank of India

**FOR BANK'S USE ONLY**

Debited Applicant's A/c Total Rs. _____	Remittance No. _____
Date of Transfer: _____	
Authorised Signatory _____	

**CONDITIONS OF TRANSFER**

1. Remitting Bank shall not be liable for any loss or damage arising or resulting from delay in transmission delivery or non-delivery of electronic message or any mistake, omission, or error in transmission or delivery thereof or in deciphering the message from any cause whatsoever or from its misrepresentation received or the action of the destination bank or any act beyond our control.
2. All payment instruction should be checked carefully by the remitter.
3. Messages received after cut-off time will be sent on the next working day.



वेस्टर्न कोलफील्ड्स लिमिटेड,  
क्षेत्रीय महाप्रबंधक कार्यालय, पाथाखेडा क्षेत्र,  
तह-घोडाडोंगरी, जि: बैतूल- ४६०४४९  
email:cgmpkda@rediffmail.com  
Website : <http://westerncoal.nic.in>  
Ph. No: 07146 - 271363 [Fax:07146-270566]



Annexure - 7

## वचन पत्र

वेस्टर्न कोलफील्ड्स लिमिटेड पाथाखेडा क्षेत्र की तवा-II खदान के लिये भुमिगत खनन हेतू 201.079 हे. वन भूमि के लिये प्रथम चरण की सैध्दातिक स्वीकृती की शर्त क नं. 13 के संबंध में संस्थान द्वारा ये वचन दिया जाता है कि Agreed. An undertaking for the same is being enclosed .

उपक्षेत्रीय प्रबन्धक  
तवा-II उपक्षेत्र




वेस्टर्न कोलफील्ड्स लिमिटेड,  
क्षेत्रीय महाप्रबन्धक कार्यालय, पाथाखेडा क्षेत्र,  
तह-घोडाडोंगरी, जि: बैतूल- ४६०४४३  
email: cgmpkda@rediffmail.com  
Website : <http://westerncoal.nic.in>  
Ph. No: 07146 - 271363 [Fax: 07146-270566]



Annexure - 8

## वचन पत्र

वेस्टर्न कोलफील्ड्स लिमिटेड पाथाखेडा क्षेत्र की तवा-II खदान के लिये भुमिगत खनन हेतु 201.079 हे. वन भूमि के लिये प्रथम चरण की सैध्दातिक स्वीकृती की शर्त क नं. 14 के संबंध में संस्थान द्वारा ये वचन दिया जाता है की Agreed An undertaking for the same is being enclosed.

  
उपक्षेत्रीय प्रबन्धक  
तवा-II उपक्षेत्र



वेस्टर्न कोलफील्ड्स लिमिटेड,  
क्षेत्रीय महाप्रबंधक कार्यालय, पाथाखेडा क्षेत्र,  
तह-घोडाडोंगरी, जि: बैतूल- ४६०४४३  
email:cgmpkda@rediffmail.com  
Website : <http://westerncoal.nic.in>  
Ph. No: 07146 - 271363 [Fax:07146-270566]



Annexure - 9

## वचन पत्र

वेस्टर्न कोलफील्ड्स लिमिटेड पाथाखेडा क्षेत्र की तवा-II खदान के लिये भुमिगत खनन हेतू 201.079 हे. वन भूमि के लिये प्रथम चरण की सैध्दातिक स्वीकृती की शर्त क नं. 15 के संबंध में संस्थान द्वारा ये वचन दिया जाता है Rights against mining of the mineral )coal (for the subject forest land has been acquired under CBA)A&D (Act, 1957) copy of Sect.9)1 (is enclosed.


01/04/21

उपक्षेत्रीय प्रबन्धक  
तवा-II उपक्षेत्र

Publications  
11/7/98

M WCLICMPD/11/12/98  
Dated:- 20/7/98

THE PUBLISHED IN PART II, SECTION 3, SUB-SECTION (11) OF THE  
GAZETTE OF INDIA)



GOVERNMENT OF INDIA (BHARAT SARKAR)  
MINISTRY OF COAL (KOYLA MANTRALAYA)

Dated, New Delhi, the 24th June, 1998.

Notification

S.O. 1357 - Whereas by the notification of the Government of India in the Ministry of Coal, No. S.O. 550 (E), dated the 2nd August, 1996, published in the Gazette of India Extraordinary, Part II, Section 3, Sub-section (11), dated the 2nd August, 1996, under sub-section (1) of section 7 of the Coal Bearing Areas (Acquisition and Development) Act, 1957 (20 of 1957), the Central Government gave notice of its intention to acquire the rights to mine, quarry, bore, dig and search for, win, work and carry away minerals in the lands measuring 588.253 hectares (approximately) or 1453.573 acres (approximately) in mining rights in the locality specified in the Schedule annexed to that notification ;

And whereas the competent authority in pursuance of section 8 of the said Act has made his report to the Central Government ;

And whereas the Central Government, after considering the said report and after consulting the Government of Madhya Pradesh, is satisfied that the mining rights to mine, quarry, bore, dig and search for, win, work and carry away minerals in the lands measuring 588.253 hectares (approximately) or 1453.573 acres (approximately) described in the Schedule appended hereto should be acquired;

Now, therefore, in exercise of the powers conferred by sub-section (1) of section 9 of the said Act, the Central Government hereby declares that the mining rights to mine, quarry, bore, dig and search for; win, work and carry away minerals in the lands measuring 588.253 hectares (approximately) or 1453.573 acres (approximately) described in the schedule appended hereto are hereby acquired.

The Plan bearing number C-1(E) III/FFR/618-197 dated the 7th January, 1997 of the area covered by this notification may be inspected in the Office of the Collector, Betul (Madhya Pradesh) or in the office of the Coal Controller, 1, Council House Street, Calcutta - 700 001 or in the Office of the Western Coalfields Limited (Revenue Department), Coal Estate, Civil Lines, Nagpur-440 001 (Maharashtra).

2 Contd..... 2/.....

SCHEDULE 'A'  
TAWA EXTENSION BLOCK  
PATIAKHEA AREA  
DISTRICT BETUL (MADHYA PRADESH)

(Plan No. C-1(E)/III/FFR/618- 197, dated the 7th January, 1997)

Mining Rights

Serial number	Name of Forest	Compartment number	Tahsil	District	Area in hectares	Remarks
1.	Asir Reserve Forest of Government of Madhya Pradesh.	396	Betul	Betul	29.219	Part
2.	Asir Reserve Forest of Government of Madhya Pradesh.	397	Betul	Betul	168.691	Part
3.	Asir Reserve Forest of Government of Madhya Pradesh.	398	Betul	Betul	98.078	Part
4.	Asir Reserve Forest of Government of Madhya Pradesh.	400	Betul	Betul	66.265	Part

362.253 hectares  
(approximately)

or  
895.127 acres  
(approximately).

Contd.....3/.....



SCHEDULE 'D'Mining Rights

Serial number	Name of owner	Compartment number	Tahsil	District	Area in hectares	Remarks
1 (A)	Rehabilitation Department of Government of Madhya Pradesh.	397	Betul	Betul	41.000	Part
(B)	Rehabilitation Department of Government of Madhya Pradesh.	400	Betul	Betul	121.000	Part
2 (A)	Madhya Pradesh Electricity Board, Sami.	399	Betul	Betul	11.000	Part
(B)	Madhya Pradesh Electricity Board, Sami.	398	Betul	Betul	53.000	Part

226.000 hectares  
(approximately)  
or  
558.446 acres  
(approximately)

Grand Total (Schedule 'A' + Schedule 'B') = 588.253 hectares  
(approximately)  
or  
1453.573 acres  
(approximately)

Compartment numbers acquired in Air Reserve forest of Government of Madhya Pradesh :

396 part, 397 part, 398 part, 400 part.

Contd.....4/

Compartment numbers acquired in Rehabilitation Department  
of Government of Madhya Pradesh:

397 part, 400 part.

Compartment numbers acquired in Madhya Pradesh Electricity  
Board, Sarni:

398 part, 399 part.

Boundary description:

- A-B : Line starts from point 'A' and passes through Rehabilitation Area of Government of Madhya Pradesh in compartment number 400, then proceeds through Asir Reserve Forest of Government of Madhya Pradesh in compartment numbers 400 and 398 and meets at point 'B'.
- B-C : Line passes through Asir Reserve Forest of Government of Madhya Pradesh in compartment number 398, then proceeds through area of Madhya Pradesh Electricity Board, Sarni in compartment numbers 398, 399 and meets at point 'C'.
- C-D : Line passes through the area of Madhya Pradesh Electricity Board, Sarni, along the outer boundary of compartment numbers 399, 398, then proceeds through the area of Asir Reserve Forest of Government of Madhya Pradesh along the outer boundary of compartment numbers 398, 397, 396, then in compartment number 396 and meets at point 'D'.
- D-E : Line passes through the area of Asir Reserve Forest of Government of Madhya Pradesh in compartment numbers 396 and 397 and meets at point 'E'.
- E-F-A : Line passes through the Rehabilitation area of Government of Madhya Pradesh in compartment numbers 397, 400 and meets at starting point 'A'.

9/29/6/8  
(J.L. MEENA)  
DIRECTOR

(No. 43015/22/91-LSW/PR1W)

To,

The Manager (Technical),  
Government of India Press,  
Ring Road, Mayapuri,  
New Delhi.

-: 5 :-

Copy forwarded for information and necessary action to :

1. The Secretary to the Government of Madhya Pradesh, Mineral Resources Department, Bhopal (MP). It is requested that the notification may be republished immediately in the State Gazette and a copy of the same may be sent to this Ministry.
2. The Coal Controller, 1, Council House Street, Calcutta, with two spare copies along with two copies of the plan for inspection by the interested parties.
3. The Controller, Indian Bureau of Mines, Nagpur (with two spare copies).
4. The Director General, Geological Survey of India, Calcutta.
5. The Collector, Betul (Madhya Pradesh) - with two spare copies alongwith two copies of the plan for inspection by the interested parties.
6. The Planning Commission, New Delhi.
7. The Regional Manager, Coal India Limited, Flat No. 402-404 (4th floor), Ansal Bhavan, 16, Kasturba Gandhi Marg, New Delhi.
8. The Chairman-cum-Managing Director, Western Coalfields Limited, Coal Estate, Civil Lines, Nagpur 440 001 (Maharashtra State) (with 20 spare copies).
9. The Chairman-cum-Managing Director, Central Mine Planning and Design Institute Limited, Gondwana Palace, Kanke Road, Ranchi.
10. The Regional Director, Central Mine Planning and Design Institute Limited, Jaripatka, Nagpur.
11. For folder.

( J.L. MEENA )

DIRECTOR

No. 43015/22/91-LSW/PRIW

CGM C/C P/P

ms  
20/7/98

PUBLISHED IN PART II SECTION 3 SUB-SECTION (11) OF  
THE GAZETTE OF INDIA)  
\*\*\*\*\* 26.9.78

GOVERNMENT OF INDIA (BHARAT SARKAR)  
MINISTRY OF ENERGY (DOORJA MANTRALAYA)  
DEPARTMENT OF COAL (KOYLA VIBHAG)  
\*\*\*\*\*

New Delhi, Dated the 21st August, 1978

### NOTIFICATION

S.O. 2617 whereas by the notification of Government of India, in the Ministry of Energy (Department of Coal) S.O. No. 15(E) dated the 7th January, 1977, under sub-section (1) of Section 7 of the Coal Bearing Areas (Acquisition and Development) Act, 1957 (20 of 1957), the Central Government gave notice of its intention to acquire the rights to mine, quarry, bore, dig and search for, win, work and carry away minerals in the lands measuring 3533.552 acres (approximately) or 1430,009 hectares (approximately) described in Schedule 'A', 'B' and 'C' appended to that notification.

AND WHEREAS no objection was made to the acquisition of mining rights in the locality aforesaid;

AND WHEREAS the Central Government after consulting the Government of Madhya Pradesh is satisfied that the rights to mine, quarry, bore, dig and search for, win, work and carry away minerals in the lands measuring 3533.552 acres (approximately) or 1430,009 hectares (approximately) described in the Schedule 'A', 'B' and 'C' appended hereto, should be acquired.

NOW, THEREFORE, in exercise of the powers conferred by sub-section (1) of Section 9 of the said Act, the Central Government hereby declares that the rights to mine, quarry, bore, dig and search for, win, work and carry away minerals in the lands measuring 3533.552 acres (approximately) or 1430,009 hectares (approximately) described in the said Schedule 'A', 'B' and 'C' are hereby acquired.

The plan of the area covered by this notification may be inspected in the Office of the Collector, Betul (Madhya Pradesh) or in the Office of the Coal Controller, 1, Council House Street, Calcutta or in the Office of the Western Coalfields Limited (Revenue Section), Bissau House, People Road, Nagpur (Maharashtra).

contd..... 2



- 2 -

PATHAKHERA BLOCK-III  
Pathakhera Coalfields  
( Madhya Pradesh )

SCHEDULE - 'A'

Drg. No. WCL/PLG/PKD/Land/C-1(E)/  
111/FR/073-0278

Dated: 7-12-1977

(Showing lands where  
rights to mine, quarry,  
bore, dig and search  
for, win, work, carry  
away minerals are  
acquired).

MINING RIGHTS

Sl. No.	Village	Patwari Circle No.	Tahsil & District	Area in hectares		Total HECTARES	Remarks
				Revenue land	Government land		
1.	Sobhapur	23	Betul	164.213	248.169	412.382	Par
2.	Bagdona	23	"	Nil	3.791	3.791	"
3.	Bhogai-Khapa	22	"	374.908	125.614	500.522	"
Total				539.121	377.574	916.695 (approx.)	

or  
2265.208 acri  
(approx.)

Plot numbers

acquired in village Sobhapur:

1(P), 2(P), 5, 6(P), 7(P), 8 to 30, 31(P), 32(P), 33 to 111,  
112(P), 113 to 134, 135(P), 136(P), 137(P), 138(P), 140(P),  
141 to 185.

Plot number

acquired in village Bagdona :

119(P).

Plot numbers

acquired in village Bhogalkhapa:

9(P), 10(P), 11(P), 12(P), 13 to 20, 21(P), 22(P), 23(P),  
24(P), 78(P), 79, 80(P), 83(P), 84, 85, 86(P), 89(P), 90,  
91(P), 92(P), 93, 94(P), 101(P), 102 to 216, 217(P), 218(P),  
230(P), 231, 232(P), 233(P), 234(P), 235 to 248, 249(P).

contd.....3

# MINING RIGHTS

## GOVT. FOREST

### SCHEDULE 'B'

Org. No. VI/PLG/PKD/Land/C-1(E)/  
III/FR/073-0278

Dated: 7-12-1977

(Showing lands where rights to mine, quarry, bore, dig and search for, win, work, carry away minerals are acquired).

Sl. No.	Name of Compartment No.	Comp. No.	Tahsil & District	Area in Hectares	Remarks
1.	ASIR	398	XIII Betul	59.893	Full
	Reserve	"	XIV "	41.784	Part
	Forest.	"	XV "	41.277	Full
	"	"	XLII "	3.571	Part
	"	"	XLIII "	14.174	Part
	"	"	XLIV "	13.274	Part
2.	"	399	XLVIII "	48.562	Full
	"	"	XLIX "	50.181	Full
	"	"	L "	40.468	Part
3.	"	400	XXVIII "	42.089	Part
	"	"	XXIX "	0.104	Part

Total ..... 355.377 (approximately)  
or  
878.074 (approximately)  
acres

# MINING RIGHTS

## SCHEDULE 'C'

Org. No. VI/PLG/PKD/Land/C-1(E)/

III/FR/073-0278

Dated: 7-12-1977

(Showing lands where rights to mine, quarry, bore, dig and search for, win, work, carry away minerals are acquired).

Sl. No.	Name of Owner	Tahsil	District	Area in hectares	Remarks
1.	Rehabilitation Department of Madhya Pradesh.	Betul	Betul	31.536	Part
2.	Sarni Thermal Power House of M.P.E.B.	Betul	Betul	86.401	Part

Total ..... 117.937 (approximately)  
or  
390.270 (approximately)  
acres

Total Area of Schedule A, B & C : 1430.009 (approximately)  
hectares  
OR 3533.552 (approximately)  
acres

contd.....



Boundary Description of Schedule A, B & C of Pathakhara Block - III.

A-B Line passes through plot nos. 2, 5, 112, 164, 185, 136, 137, 138 and 140 of village Sobhapur and plot no. 112 of village Bagdona and meets at point 'B'.

B-C Line passes through plot no. 119 of village Bagdona and plot no. 164 of village Sobhapur and meets on common boundary of villages Sobhapur and Ranipur Reserve Forest at point 'C'.

C-D Line passes along the common boundary of villages Sobhapur and Ranipur Reserve Forest and meets on common boundary of villages Bhogai Khapa and Sobhapur in Tawa River at point 'D'.

D-E Line passes along the common boundary of villages Bhogai Khapa and Ranipur Reserve Forest along Tawa River and meets at point 'E'.

E-F Line passes partly along the common boundary of Asir Reserve Forest and Ranipur Reserve Forest and partly along the common boundary of Ranipur Reserve Forest and Madhya Pradesh Electricity Board area along Tawa River and meets at point 'F'.

F-G Line passes through the Madhya Pradesh Electricity Board area, Asir Reserve Forest, Compartment No. 398, Coup Nos. XIV, XLIII and XLII and meets at point 'G'.

G-A Line passes partly through Asir Reserve Forest, Compartment No. 398, Coup No. XLII, Compartment No. 400, Coup Nos. XXIX & XXVIII and the area transferred to the Rehabilitation Department of Government of Madhya Pradesh and through plot nos. 234, 233, 232, 231, 217, 218, 201, 94, 92, 91, 89, 86, 83, 80, 78, 21, 23, 22, 24, 12, 10, 9, 11 and 249 of village Bhogai Khapa and plot nos. 1, 2, 32, 31 and 7 of village Sobhapur and meets at starting point 'A'.

*S.R.A. Ravi*

(S.R.A. Ravi)  
DIRECTOR  
No. 19(15)/78-C

contd....5




वेस्टर्न कोलफील्ड्स लिमिटेड,  
 क्षेत्रीय महाप्रबंधक कार्यालय, पाथाखेडा क्षेत्र,  
 तह-घोडाडोंगरी, जि: बैतूल- ४६०४४९  
 email: cgmpkda@rediffmail.com  
 Website : <http://westerncoal.nic.in>  
 Ph. No: 07146 - 271363 [Fax: 07146-270566]



Annexure - 10

## वचन पत्र

वेस्टर्न कोलफील्ड्स लिमिटेड पाथाखेडा क्षेत्र की तवा-II खदान के लिये भुमिगत खनन हेतु 201.079 हे. वन भूमि के लिये प्रथम चरण की सैध्दातिक स्वीकृती की शर्त क नं. 17 के संबंध में संस्थान द्वारा ये वचन दिया जाता है की Agreed An undertaking for the same is being enclosed.

  
 उपक्षेत्रीय प्रबन्धक  
 तवा-II उपक्षेत्र




वेस्टर्न कोलफील्ड्स लिमिटेड,  
क्षेत्रीय महाप्रबंधक कार्यालय, पाथाखेडा क्षेत्र,  
तह-घोडाडोंगरी, जि: बैतूल- ४६०४४९  
email: cgmpkda@rediffmail.com  
Website : <http://westerncoal.nic.in>  
Ph. No: 07146 - 271363 [Fax: 07146-270566]



Annexure - 11

## वचन पत्र

वेस्टर्न कोलफील्ड्स लिमिटेड पाथाखेडा क्षेत्र की तवा-II खदान के लिये भूमिगत खनन हेतु 201.079 हे. वन भूमि के लिये प्रथम चरण की सैध्दातिक स्वीकृती की शर्त क नं. 23 के संबंध में संस्थान द्वारा ये वचन दिया जाता है की Agreed. An undertaking for the same is being enclosed.

  
उपक्षेत्रीय प्रबन्धक  
तवा-II उपक्षेत्र



वेस्टर्न कोलफील्ड्स लिमिटेड,  
क्षेत्रीय महाप्रबन्धक कार्यालय, पाथाखेडा क्षेत्र,  
तह-घोडाडोंगरी, जि: बैतूल- ४६०४४३  
email: cgmpkda@rediffmail.com  
Website : <http://westerncoal.nic.in>  
Ph. No: 07146 - 271363 [Fax: 07146-270566]



Annexure - 12

## वचन पत्र

वेस्टर्न कोलफील्ड्स लिमिटेड पाथाखेडा क्षेत्र की तवा-II खदान के लिये भूमिगत खनन हेतु 201.079 हे. वन भूमि के लिये प्रथम चरण की सैध्दातिक स्वीकृती की शर्त क नं. 24 के संबंध में संस्थान द्वारा ये वचन दिया जाता है की Agreed.  
An undertaking for the same is being enclosed.

उपक्षेत्रीय प्रबन्धक  
तवा-II उपक्षेत्र

Email

22

महाप्रबन्धक साचवालय  
GM's Secretariat, Pathakhera Area  
प्रति क्र. (Recd.No.) 1149  
प्राप्त तिथि (In Dated) 20/1/21  
निर्गत तिथि (Out Dated) .....

ANNEXURE-13  
GM GM(MINING),PATHERKHERAAREA

**Formal EC letter of Tawa-II UG Expansion - Revalidation of EC reg.**

**From :** GM GM(ENVIRONMENT)  
<gmenvironment.wcl@coalindia.in>

Fri, Jan 15, 2021 05:19 PM

1 attachment

**Subject :** Formal EC letter of Tawa-II UG Expansion -  
Revalidation of EC reg.

**To :** GM GM(MINING),PATHERKHERAAREA  
<agmpathakhera.wcl@coalindia.in>, GM  
GM(MINING),PATHERKHERAAREA  
<agmpathakhera@westerncoal.gov.in>

**Cc :** TSTO DTPP <tstodtpp.wcl@coalindia.in>

Sir,

Please find attached herewith the formal EC letter of Tawa-II UG Expansion, of 0.60 MTPA in an area of 520 ha - revalidation of EC , which is self-explanatory.

You are kindly requested to direct the concerned officials to comply with all the EC conditions. This office has already initiated the actions for EC publication in newspapers and uploading of EC on WCL website.

Regards,  
GM (Min)/ HOD- Environment  
WCL HQ

— Tawa-II.pdf  
1 MB

SAM-TAWA-II  
ANO(ENV)  
for compliance  
R  
23.1.2021

ANO(ENV)  
Pl discuss.  
R



IA-J-11015/53/2006-IA-II(M)  
Government of India  
Ministry of Environment Forest and Climate Change  
Impact Assessment Division

\*\*\*\*

Indira Paryavaran Bhawan,  
Jorbagh Road, N Delhi - 3  
E mail: [lk.bokolia@nic.in](mailto:lk.bokolia@nic.in) Tel: 011-24695301

Dated: 15<sup>th</sup> January, 2021

To,

The General Manager (Environment),  
M/s Western Coalfields Ltd,  
Coal Estate, 9<sup>th</sup> Floor, Civil Lines,  
Nagpur- I (Maharashtra)

Email: [gmenvironment.wcl@nic.in](mailto:gmenvironment.wcl@nic.in); [wclenv@yahoo.in](mailto:wclenv@yahoo.in)

**Sub: Tawa-II Underground coal mine expansion with production capacity of 0.60 MTPA (Normative) in an area 520 ha of M/s Western Coalfields Limited located in Village Hirapalla, Tehsil Ghoradongri, District Betul (Madhya Pradesh)- Revalidation of Environmental Clearance (as per Ministry's Notification dated 6<sup>th</sup> April, 2018) - reg.**

Sir,

This has reference to your online proposal No.IA/MP/CMIN/103388/2006 dated 15<sup>th</sup> May, 2019 for Revalidation of Environmental Clearance dated 2nd August, 2006, submitted to this Ministry in terms of the provisions of the Environment Impact Assessment (EIA) Notification, 2006 under the Environment (Protection) Act, 1986 for Tawa-II Underground coal mine expansion with production capacity of 0.60 MTPA (Normative) in an area 520 ha of M/s Western Coalfields Limited located in Village Hirapalla, Tehsil Ghoradongri, District Betul (Madhya Pradesh).

The project/activity is covered under category 'A' of item 1 (a) 'Mining of Minerals' the Schedule to the EIA Notification, 2006

2. The proposal was considered by the Expert Appraisal Committee (EAC) in the Ministry for Thermal & Coal Mining Sector in its 46<sup>th</sup> meeting held on 25<sup>th</sup> June, 2019 and in 4<sup>th</sup> meeting held on 27<sup>th</sup> November, 2020.

3. Project Proponent through State Pollution Control Board had published public notice for information of the stakeholders about present and proposed expansion of coal Mining operation in Dainik Bhaskar (Date - 05.10.2019) & in Navbharat (date - 05.10.2019) giving a time period of 30 days for submission of comments etc by the stakeholders. During the said period of 30 days, no comments / suggestion has been received.

Certified Compliance Monitoring report has been submitted by Ministry's Regional Office Bhopal vide letter no. 3-50/2006(ENV)/809 dated 24<sup>th</sup> October, 2018 based on site visit conducted

Page 1 of 3

*Revalidation of EC of Tawa-II UG of M/s Western Coalfields Limited*

*Alumna Bhat*




on 9<sup>th</sup> October, 2018. Accordingly, the Action taken report against non-compliance observed in certified copy of compliance has been submitted to office of RO, MOEF&CC, Bhopal vide letter no WCL/GM/PKD/ENV/2018/288 dated 15<sup>th</sup> November, 2018. An area of 400.29 Ha of forest land has been reported to be involved in the project. FC Obtained vide letter no F-5/29/97/10/3 dated 09.08.1999 – 195.20 ha.

Stage-I FC vide letter F.no.8-52/2017-FC dated 14.05.2018 – 201.079 ha. Forest clearance (surface only) has been granted vide letter 6-MPB-109/2006-BHO3741 dated 16.08.2007 (for erecting 33 KV power line) – 3.75 ha. Mine Plan has been approved by M/s WCL Board in its 194<sup>th</sup> meeting held on 16<sup>th</sup> December, 2005 for capacity of 0.60 MTPA in an area of 520 ha and subsequently communicated vide resolution no. WCL/BD/SECTT/BM-194/2006/5916 dated 7<sup>th</sup> January, 2006. Impact Assessment study of CSR activities has been carried out, for CSR works being carried out during FY 2014-15 to FY 2019-20 through Gram Bharati Mahila Mandal (NGO).

4. The Expert Appraisal Committee in its 4<sup>th</sup> meeting held on 27<sup>th</sup> November, 2020 has recommended the project for grant of Revalidation of Environment Clearance (EC) based on Ministry's Notification dated 6<sup>th</sup> April, 2018. Based on recommendations of the EAC, Ministry of Environment, Forest and Climate Change hereby accords approval for revalidation of the Environment Clearance dated 2<sup>nd</sup> August, 2006 to the Tawa-II Underground coal mine expansion with production capacity of 0.60 MTPA (Normative) in an area 520 ha of M/s Western Coalfields Limited located in Village Hirapalla, Tehsil Ghoradongri, District Betul (Madhya Pradesh), for life of the mine or 30 years, whichever is earlier as per EIA Notification, 2006, as mandated under the Ministry's Notification dated 6<sup>th</sup> April, 2018, subject to terms and conditions stipulated therein remaining the same and with additional conditions mentioned below:-


- (i) PP shall obtain prior permission of Central Ground Water Authority for extraction or intersecting of ground water.
  - (ii) Transportation of coal shall be done only on concrete road instead of kuchcha road-Bogaikhapa (presently being done). Concrete road shall be built within six months and compliance shall be submitted to Ministry's Regional Office.
  - (iii) PP shall be use only High axle trucks of 40-50 tonne capacity for transportation of coal.
5. All other terms and conditions stipulated in the Environment clearance dated 2<sup>nd</sup> August, 2006, shall remain same.
6. This issues with approval of the Competent Authority.



(Munna Kumar Shah)  
Scientist D

**Copy to:**

1. The Secretary, Ministry of Coal, Shastri Bhawan, New Delhi
2. The APCCF, MOEF&CC, Regional Office (EZ), E-5 Arera Colony, Bhopal - 462 016
3. The Secretary, Department of Environment & Forests, Government of Madhya Pradesh, Secretariat, Bhopal
4. The Chairman, Central Pollution Control Board, CBD-cum-Office Complex, East Arjun Nagar, Delhi -32
5. The Chairman, Central Ground Water Authority, Ministry of Water Resources, Curzon Road Barracks, A-2, W-3 Kasturba Gandhi Marg, New Delhi
6. The Chairman, Madhya Pradesh State Pollution Control Board, Paryavaran Parisar, E-5, Arera Colony, Bhopal - 462 016
7. The District Collector, Betul, Government of Madhya Pradesh
8. Monitoring File/Guard File      9. PARIVESH Portal

  
(Munna Kumar Shah)  
Scientist D

No. J-11015/310/2010-IA.II(M)  
Government of India  
Ministry of Environment & Forests

Paryavaran Bhawan,  
CGO Complex,  
New Delhi-110510.

To

Dated: 23<sup>rd</sup> December 2010

Chief General Manager (E&F),  
M/s Western Coalfields Ltd.,  
Coal Estate,  
NAGPUR-440001.

**Sub: Tawa-II UG Extn. Coalmine project (0.60 MTPA normative and 0.95 MTPA (peak) of a total ML area of 523.75 ha) of M/s Western Coalfields Ltd., located in dist. Betul, M.P. - Terms of Reference (TOR) - reg.**

Sir,

This is with reference to letter no. 43011/37/2010-CPAM dated 04.10.2010 regarding the aforesaid proposal which was considered in the meeting of the Expert Appraisal Committee (Thermal & Coal Mining Projects) held on 22<sup>nd</sup> -23<sup>rd</sup> November 2010. The proposal is for extension of the existing underground coalmine of a total ML area of 523.75 ha consisting of 400.029 ha of forestland and 123.721 ha of non-forestland. EC for the existing project was obtained in 2006. It was informed that the extension of the coalmine is in terms of surface rights for a transmission line passing through the block. There is no other change in the project parameters. Of the total ML area, 509.252 ha is under Mining Rights and 10.748 ha is under All rights and 3.75 ha is for surface rights. It was informed that forestry clearance has been obtained. Of the total 27 MT of reserves, 11 MT is extractable and the rest would be locked up in pillars. Coal grade is B-F. Mining would be by Board & Pillar using continuous miner. Ultimate working depth is 262m. Depillaring would start after 10 years. Life of the mine is 16 years. No R&R is involved. Tawa River forms the western boundary of the project. It was clarified that mining would not be under the Satpura Reservoir and a 15m solid coal barrier would be left and an angle of 27° would be maintained away from Satpura Reservoir which flanks the mine. Mining would be restricted to 15 m from the eastern bank of Tawa River and during the extraction stage, a barrier of coal in the form of solid pillar of width based on angle of draw and depth of seam would be left in the area near Tawa River and HFL of Satpura reservoir. Transportation of coal would be by road (160 trucks/day (20T Capacity) from mine to Satpura TPS, Sami at a distance of about 10-11 km. Total estimated water consumption is 760m<sup>3</sup>/d.

The Committee desired that a subsidence study should be carried out. The Committee desired that the detailed Mining Plan should be furnished to the Irrigation Dept/ or the competent authority in the State Govt. and an 'NOC' from the State Authority should be obtained for mining near Satpura Reservoir. The Committee desired project specific CSR Plan providing details of employment and training for imparting skills, training, etc. A provision of Rs 5 per tonne of coal should be earmarked for revenue expenditure on CSR over the life of the project.

Based on the application along with documents and presentation thereon and discussions held, the Committee prescribed the following TOR:

- (i) An EIA-EMP Report would be prepared for **0.60 MTPA normative and 0.95 MTPA (peak) of a total ML area of 523.75 ha** based on the generic structure specified in Appendix III of the EIA Notification 2006.
- (ii) An EIA-EMP Report would be prepared for **0.60 MTPA normative and 0.95 MTPA (peak) of a total ML area of 523.75 ha** and cover the impacts and management plan for the project specific activities on the environment of the region, and the environmental quality - air, water, land, biotic community, etc. through collection of data and information, generation of data on impacts for **0.60 MTPA normative and 0.95 MTPA (peak)** of coal production of a total ML area of 523.75 ha based on approval of project/Mining Plan. Baseline data collection can be for any season except monsoon.

- (iii) A map specifying locations of the State, District and Project location.
  - (iv) A Study area map of the core zone and 10km area of the buffer zone (1: 50,000 scale) clearly delineating the major topographical features such as the land use, surface drainage of rivers/streams/nalas/canals, locations of human habitations, major constructions including railways, roads, pipelines, major industries/mines and other polluting sources. In case of ecologically sensitive areas such as Biosphere Reserves/National Parks/WL Sanctuaries/ Elephant Reserves, forests (Reserved/Protected), migratory corridors of fauna, and areas where endangered fauna and plants of medicinal and economic importance found in the 15 km area of the buffer zone should be given.
  - (v) Land use map (1: 50,000 scale) based on a recent satellite imagery of the study area may also be provided with explanatory note of the land use. Satellite imagery per se is not required.
  - (vi) Map showing the core zone delineating the agricultural land (irrigated and unirrigated, uncultivable land (as defined in the revenue records), forest areas (as per records), along with other physical features such as water bodies, etc should be furnished.
  - (vii) A contour map showing the area drainage of the core zone and 2-5 km of the buffer zone (where the water courses of the core zone ultimately join the major rivers/streams outside the lease/project area) should also be clearly indicated as a separate map.
  - (viii) A detailed Site plan of the mine showing the various proposed break-up of the land for mining operations such as the quarry area, OB dumps, green belt, safety zone, buildings, infrastructure, CHP, ETP, Stockyard, township/colony (within and adjacent to the ML), undisturbed area and if any, in topography such as existing roads, drains/natural water bodies are to be left undisturbed along with any natural drainage adjoining the lease/project and modification of thereof in terms of construction of embankments/bunds, proposed diversion/rechannelling of the water courses, etc., approach roads, major haul roads, etc.
- In case of any proposed diversion of nallah/canal/river, the proposed route of diversion/modification of drainage and their realignment, construction of embankment etc. should also be shown on the map.

Similarly if the project involves diversion of any road/railway line passing through the ML/project area, the proposed route of diversion and its realignment should be shown.

- (ix) Break up of lease/project area as per different land uses and their stage of acquisition.
- (x) Break-up of lease/project area as per mining operations.
- (xi) Impact of changes in the land use due to the start of the projects if much of the land being acquired is agricultural land/forestland/grazing land.
- (xii) Collection of one-season (non-monsoon) primary baseline data on environmental quality – air (PM10, PM2.5, SOx, NOx and heavy metals such as Hg, Pb, Cr, As, etc), noise, water (surface and groundwater), soil along with one-season met data coinciding with the same season for AAQ collection period.
- (xiii) Map of the study area (1: 50, 000 scale) (core and buffer zone clearly delineating the location of various stations superimposed with location of habitats, other industries/mines, polluting sources. The number and location of the stations in both core zone and buffer zone should be selected on the basis of size of lease/project area, the proposed impacts in the downwind (air)/downstream (surface water)/groundwater regime (based on flow). One station should be in the upwind/upstream/non-impact/non-polluting area as a control station. The monitoring should be as per CPCB guidelines and parameters for water testing for both ground water and surface water as per ISI standards and CPCB classification wherever applicable.
- (xiv) Study on the existing flora and fauna in the study area (10km) carried out by an institution of relevant discipline and the list of flora and fauna duly authenticated separately for the core and buffer zone and a statement clearly specifying whether the study area forms a part of the migratory corridor of any endangered fauna. If the study area has endangered flora and fauna, or if the area is occasionally visited or used as a habitat by Schedule-I fauna, or if the project falls within 15 km of an ecologically sensitive area, or used as a migratory corridor then a comprehensive Conservation Plan should be prepared and submitted with EIA-EMP Report and comments from the CWLW of the State Govt. also obtained and furnished.

- (xv) Details of mineral reserves, geological status of the study area and the seams to be worked, ultimate working depth and progressive stage-wise working scheme until end of mine life should be reflected on the basis of the approved rated capacity and calendar plans of production from the approved Mining Plan. Geological maps and sections should be included. The progressive mine development and Conceptual Final Mine Closure Plan should also be shown in figures.
- (xvi) Details of mining methods, technology, equipment to be used, etc., rationale for selection of that technology and equipment proposed to be used vis-à-vis the potential impacts.
- (xvii) Impact of mining on hydrology, modification of natural drainage, diversion and channelling of the existing rivers/water courses flowing through the ML and adjoining the lease/project and the impact on the existing users and impacts of mining operations thereon.
- (xviii) Detailed water balance should be provided. The break up of water requirement for the various mine operations should be given separately.
- (xix) Source of water for use in mine, sanction of the competent authority in the State Govt. and impacts vis-à-vis the competing users.
- (xx) Impact of mining and water abstraction use in mine on the hydrogeology and groundwater regime within the core zone and 10 km buffer zone including long-term modelling studies on them. Details of rainwater harvesting and measures for recharge of groundwater should be reflected in case there is a declining trend of groundwater availability and/or if the area falls within dark/grey zone.
- (xxi) Impact of blasting, noise and vibrations.
- (xxii) Impacts of mining on the AAQ, predictive modelling using the ISCST-3 (Revised) or latest model.
- (xxiii) Impacts of mineral transportation – within and outside the lease/project along with flow-chart indicating the specific areas generating fugitive emissions. Impacts of transportation, handling, transfer of mineral and waste on air quality, generation of effluents from workshop, management plan for maintenance of HEMM, machinery, equipment. Details of various facilities to be provided in terms of parking, rest areas, canteen, and effluents/pollution load from these activities.
- (xxiv) Details of waste generation – OB, topsoil – as per the approved calendar programme, and their management shown in figures as well explanatory chapter with tables giving progressive development and mine closure plan, green belt development, backfilling programme and conceptual post mining land use. OB dump heights and terracing should be based on slope stability studies with a max of 28° angle as the ultimate slope. Sections of dumps (ultimate) (both longitudinal and cross section) with relation to the adjacent area should be shown.
- (xxv) Impact and management of wastes and issues of rehandling and backfilling and progressive mine closure and reclamation.
- (xxvi) Flow chart of water balance. Treatment of effluents from workshop, township, domestic wastewater, mine water discharge, etc. Details of STP in colony and ETP in mine. Recycling of water to the max. possible extent.
- (xxvii) Occupational health issues. Baseline data on the health of the population in the impact zone and measures for occupational health and safety of the personnel and manpower for the mine.
- (xxviii) Disaster Management Plan.
- (xxix) Integrating in the Env. Management Plan with measures for minimising use of natural resources - water, land, energy, etc.
- (xxx) Progressive Green belt and afforestation plan (both in text, figures as well as in tables prepared by MOEF). and selection of species (local) for the afforestation/plantation programme based on original survey/landuse.
- (xxxi) Conceptual Final Mine Closure Plan, post mining land use and restoration of land/habitat to pre-mining. A Plan for the ecological restoration of the area post mining and for land use should be prepared with detailed cost provisions.
- (xxxii) Including cost of EMP (capital and recurring) in the project cost and for progressive and final mine closure plan.
- (xxxiii) Details of R&R. Detailed project specific R&R Plan with data on the existing socio-economic status of the population (including tribals, SC/ST, BPL families) found in the study area and broad plan for resettlement of the displaced population, site for the resettlement colony,



alternate livelihood concerns/employment for the displaced people, civic and housing amenities being offered, etc and costs along with the schedule of the implementation of the R&R Plan.

- (xxxiv) Public Hearing should cover the details of notices issued in the newspaper, proceedings/minutes of public hearing, the points raised by the general public and commitments made by the proponent should be presented in a tabular form. If the Public Hearing is in the regional language, an authenticated English Translation of the same should be provided.
- (xxxv) In built mechanism of self-monitoring of compliance of environmental regulations.
- (xxxvi) Status of any litigations/ court cases filed/pending on the project.
- (xxxvii) Submission of sample test analysis of:  
Characteristics of coal - this includes grade of coal and other characteristics - ash, S and heavy metals including levels of Hg, As, Pb, Cr etc.
- (xxxviii) Copy of clearances/approvals - such as Forestry clearances, Mining Plan Approval, NOC from Flood and Irrigation Dept. (if req.), etc. wherever applicable.
- (xxxix) The Committee desired that the detailed Mining Plan should be furnished to the Irrigation Dept/ or the competent authority in the State Govt. and an 'NOC' from the State Authority should be obtained for mining near Satpura Reservoir.
- (xxxx) The Committee desired project specific CSR Plan providing details of employment and training for imparting skills, training, etc. A provision of Rs 5 per tonne of coal should be earmarked for revenue expenditure on CSR over the life of the project.

The following general points should be noted:

- (i) All documents should be properly indexed, page numbered.
- (ii) Period/date of data collection should be clearly indicated.
- (iii) Authenticated English translation of all material provided in Regional languages.
- (iv) After the preparation of the draft EIA-EMP Report as per the aforesaid TOR, the proponent shall get the Public Hearing conducted as prescribed in the EIA Notification 2006 and take necessary action for obtaining environmental clearance under the provisions of the EIA Notification 2006.
- (v) The letter/application for EC should quote the MOEF file No. and also attach a copy of the letter prescribing the TOR.
- (vi) The copy of the letter received from the Ministry on the TOR prescribed for the project should be attached as an annexure to the final EIA-EMP Report.
- (vii) The final EIA-EMP report submitted to the Ministry must incorporate the issues in TOR and that raised in Public Hearing. The index of the final EIA-EMP report, must indicate the specific chapter and page no. of the EIA-EMP Report where the specific TOR prescribed by Ministry and the issue raised in the P.H. have been incorporated. Mining Questionnaire (posted on MOEF website) with all sections duly filled in shall also be submitted at the time of applying for EC.
- (viii) The aforesaid TOR has a validity of two years only.

The following additional points are also to be noted:

- (i) Grant of TOR does not necessarily mean grant of EC.
- (ii) Grant of TOR/EC to the present project does not necessarily mean grant of TOR/EC to the captive/linked project.
- (iii) Grant of TOR/EC to the present project does not necessarily mean grant of approvals in other regulations such as the Forest (Conservation) Act 1980 or the Wildlife (Protection) Act, 1972.

Yours faithfully,

(Dr.T.Chandini)





वेस्टर्न कोलफील्ड्स लिमिटेड,  
 क्षेत्रीय महाप्रबन्धक कार्यालय, पाथाखेडा क्षेत्र,  
 तह-घोडाडोंगरी, जि: बैतूल- ४६०४४९  
 email:cgmpkda@rediffmail.com  
 Website : <http://westerncoal.nic.in>  
 Ph. No: 07146 - 271363 [Fax:07146-270566]



Annexure - 14

## वचन पत्र

वेस्टर्न कोलफील्ड्स लिमिटेड पाथाखेडा क्षेत्र की तवा-II खदान के लिये भूमिगत खनन हेतू 201.079 हे. वन भूमि के लिये प्रथम चरण की सैध्दातिक स्वीकृती की शर्त क नं. 28 के संबंध में संस्थान द्वारा ये वचन दिया जाता है कि Agreed. An undertaking for the same is being enclosed.

उपक्षेत्रीय प्रबन्धक

तवा-II उपक्षेत्र



वेस्टर्न कोलफील्ड्स लिमिटेड,  
 क्षेत्रीय महाप्रबंधक कार्यालय, पाथाखेडा क्षेत्र,  
 तह-घोडाडोंगरी, जि: बैतूल- ४६०४४९  
 email:cgmpkda@rediffmail.com  
 Website : <http://westerncoal.nic.in>  
 Ph. No: 07146 - 271363 [Fax:07146-270566]



Annexure - 15

## वचन पत्र

वेस्टर्न कोलफील्ड्स लिमिटेड पाथाखेडा क्षेत्र की तवा-II खदान के लिये भुमिगत खनन हेतु 201.079 हे. वन भूमि के लिये प्रथम चरण की सैध्दातिक स्वीकृती की शर्त क नं. 29 के संबंध में संस्थान द्वारा ये वचन दिया जाता है कि Agreed. An undertaking for the same is being enclosed.

उपक्षेत्रीय प्रबन्धक

तवा-II उपक्षेत्र



वेस्टर्न कोलफील्ड्स लिमिटेड,  
क्षेत्रीय महाप्रबन्धक कार्यालय, पाथाखेडा क्षेत्र,  
तह-घोडाडोंगरी, जि: बैतूल- ४६०४४९  
email:cgmpkda@rediffmail.com  
Website : http://westerncoal.nic.in  
Ph. No: 07146 - 271363 [Fax:07146-270566]



Annexure -16

## वचन पत्र

वेस्टर्न कोलफील्ड्स लिमिटेड पाथाखेडा क्षेत्र की तवा-II खदान के लिये भूमिगत खनन हेतु 201.079 हे. वन भूमि के लिये प्रथम चरण की सैध्दातिक स्वीकृती की शर्त क नं. 30 के संबंध में संस्थान द्वारा ये वचन दिया जाता है कि Agreed An undertaking for the same is being enclosed.

उपक्षेत्रीय प्रबन्धक  
तवा-II उपक्षेत्र



वेस्टर्न कोलफील्ड्स लिमिटेड,  
क्षेत्रीय महाप्रबंधक कार्यालय, पाथाखेडा क्षेत्र,  
तह-घोडाडोंगरी, जि: बैतूल- ४६०४४९  
email: cgmpkda@rediffmail.com  
Website : <http://westerncoal.nic.in>  
Ph. No: 07146 - 271363 [Fax: 07146-270566]



**Annexure -17**

## वचन पत्र

वेस्टर्न कोलफील्ड्स लिमिटेड पाथाखेडा क्षेत्र की तवा-II खदान के लिये भूमिगत खनन हेतु 201.079 हे. वन भूमि के लिये प्रथम चरण की सैध्दातिक स्वीकृती की शर्त क नं. 32 के संबंध में संस्थान द्वारा ये वचन दिया जाता है कि Agreed. An undertaking for the same is being enclosed.

उपक्षेत्रीय प्रबन्धक

तवा-II उपक्षेत्र



वेस्टर्न कोलफील्ड्स लिमिटेड,  
क्षेत्रीय महाप्रबंधक कार्यालय, पाथाखेडा क्षेत्र,  
तह-घोडाडोंगरी, जि: बैतूल- ४६०४४९  
email: cgmpkda@rediffmail.com  
Website : <http://westerncoal.nic.in>  
Ph. No: 07146 - 271363 [Fax: 07146-270566]



Annexure -18

## वचन पत्र

वेस्टर्न कोलफील्ड्स लिमिटेड पाथाखेडा क्षेत्र की तवा-II खदान के लिये भूमिगत खनन हेतु 201.079 हे. वन भूमि के लिये प्रथम चरण की सैध्दातिक स्वीकृती की शर्त क नं. 33 के संबंध में संस्थान द्वारा ये वचन दिया जाता है कि Agreed. An undertaking for the same is being enclosed.

उपक्षेत्रीय प्रबन्धक

तवा-II उपक्षेत्र



वेस्टर्न कोलफील्ड्स लिमिटेड,  
क्षेत्रीय महाप्रबंधक कार्यालय, पाथाखेडा क्षेत्र,  
तह-घोडाडोंगरी, जि: बैतूल- ४६०४४९  
email: cgmpkda@rediffmail.com  
Website : <http://westerncoal.nic.in>  
Ph. No: 07146 - 271363 [Fax: 07146-270566]



Annexure - 19

## वचन पत्र

वेस्टर्न कोलफील्ड्स लिमिटेड पाथाखेडा क्षेत्र की तवा-II खदान के लिये भूमिगत खनन हेतु 201.079 हे. वन भूमि के लिये प्रथम चरण की सैध्दातिक स्वीकृती की शर्त क नं. 34 के संबंध में संस्थान द्वारा ये वचन दिया जाता है कि Agreed An undertaking for the same is being enclosed.

उपक्षेत्रीय प्रबन्धक

तवा-II उपक्षेत्र




वेस्टर्न कोलफील्ड्स लिमिटेड,  
क्षेत्रीय महाप्रबंधक कार्यालय, पाथाखेडा क्षेत्र,  
तह-घोडाडोंगरी, जि: बैतूल- ४६०४४९  
email: cgmpkda@rediffmail.com  
Website : <http://westerncoal.nic.in>  
Ph. No: 07146 - 271363 [Fax: 07146-270566]



Annexure - 20

## वचन पत्र

वेस्टर्न कोलफील्ड्स लिमिटेड पाथाखेडा क्षेत्र की तवा-II खदान के लिये भूमिगत खनन हेतु 201.079 हे. वन भूमि के लिये प्रथम चरण की सैध्दातिक स्वीकृती की शर्त क नं. 35 के संबंध में संस्थान द्वारा ये वचन दिया जाता है कि Agreed.  
An undertaking for the same is being enclosed.

  
उपक्षेत्रीय प्रबन्धक  
तवा-II उपक्षेत्र





वेस्टर्न कोलफील्ड्स लिमिटेड,  
क्षेत्रीय महाप्रबंधक कार्यालय, पाथाखेडा क्षेत्र,  
तह-घोडाडोंगरी, जि: बैतूल- ४६०४४९  
email: cgmpkda@rediffmail.com  
Website : <http://westerncoal.nic.in>  
Ph. No: 07146 - 271363 [Fax: 07146-270566]



Annexure - 21

## वचन पत्र

वेस्टर्न कोलफील्ड्स लिमिटेड पाथाखेडा क्षेत्र की तवा-II खदान के लिये भुमिगत खनन हेतू 201.079 हे. वन भूमि के लिये प्रथम चरण की सैध्दातिक स्वीकृती की शर्त क नं. 36 के संबंध में संस्थान द्वारा ये वचन दिया जाता है कि Agreed.  
An undertaking for the same is being enclosed.

उपक्षेत्रीय प्रबन्धक  
तवा-II उपक्षेत्र



वेस्टर्न कोलफील्ड्स लिमिटेड,  
 क्षेत्रीय महाप्रबन्धक कार्यालय, पाथाखेडा क्षेत्र,  
 तह-घोडाडोंगरी, जि: बैतूल- ४६०४४९  
 email: cgmpkda@rediffmail.com  
 Website : <http://westerncoal.nic.in>  
 Ph. No: 07146 - 271363 [Fax: 07146-270566]



Annexure - 22

## वचन पत्र

वेस्टर्न कोलफील्ड्स लिमिटेड पाथाखेडा क्षेत्र की तवा-II खदान के लिये भुमिगत खनन हेतु 201.079 हे. वन भूमि के लिये प्रथम चरण की सैध्दातिक स्वीकृती की शर्त क नं. 37 के संबंध में संस्थान द्वारा ये वचन दिया जाता है की Agreed  
 An undertaking for the same is being enclosed.

*[Handwritten signature]*  
 01/04/77

उपक्षेत्रीय प्रबन्धक  
 तवा-II उपक्षेत्र



वेस्टर्न कोलफील्ड्स लिमिटेड  
(मिनीस्ट्रल कंपनी)  
(कोल इंडिया लि. अनुषंगी कंपनी)  
क्षेत्रीय महाप्रबंधक कार्यालय, पाथाखेडा क्षेत्र,  
तह-घोडाडोंगरी, जि: बैतूल- 460449  
email:cgmpkda@rediffmail.com  
Website : http://westerncoal.nic.in  
Ph. No: 07146 - 271363 [Fax:07146-270566]



Ref. No. WCL/PKD/AGM/PLG/2020/ 324

Date:16/01/2020

प्रति,  
अपर प्रधान मुख्य वन संरक्षक, भूप्रबंध,  
सतपुडा भवन, भोपाल (म.प्र.)

विषय:- वेकोलि पाथाखेडा क्षेत्र, तवा-II खदान के रकबा 201.079 हे.वन भूमि के प्रस्ताव को पुनः  
FAC में रखने बाबत।

संदर्भ:- आपका पत्र क्रमांक/एफ-1/FP/MP/MIN/24598/3414 भोपाल दि. 01/11/2018

महोदय,


उपरोक्त विषययन्तर्गत एवं संदर्भित पत्र के संबंध में लेख है कि तवा-II खदान के 201.079 हे. वन भूमि का प्रस्ताव, भारत सरकार, पर्यावरण वन एवं जलवायु परिवर्तन मंत्रालय, नई दिल्ली के पत्र क्रमांक 8-52/2017-FC दिनांक 14/05/2018 के द्वारा सैध्दातिक अनुमति जारी की गई है। जारी की गई सैध्दातिक अनुमति के कुछ शर्त वेकोलि पाथाखेडा क्षेत्र को अमान्य रहने के कारण, शर्तों पर पुनः विचार करने हेतु आपके उपरोक्त संदर्भित पत्र द्वारा मंत्रालय को अनुरोध किया गया था। अभितक 201.079 हे. को प्रस्ताव पुनः विचार करने हेतु FAC में नहीं रखा गया है।

वेकोलि, पाथाखेडा के वन भूमि के प्रस्तावों पर विचार हेतु 6/8/2019 को भारत सरकार, पर्यावरण वन एवं जलवायु परिवर्तन मंत्रालय, नई दिल्ली में बैठक रखी गई थी (बैठक की कार्यवाही विवरण-संलग्न)। बैठक में लिये गये निर्णय के अनुसार 3 बिन्दुओं पर जानकारी चाही गई थी जो इस प्रकार है:-

- 25.866 हे. तवा-III का प्रस्ताव 101.600 हे. के साथ विचार हेतु आपके पत्र क्र. F-1/FP/MIN/20919/2016/3189, भोपाल दिनांक 05/10/2019 के द्वारा मंत्रालय, नई दिल्ली को भेज दिया गया है।
- भारत सरकार, कोयला मंत्रालय का MMDR Act के संबंध में स्पष्टीकरण पुनः इस पत्र के साथ संलग्न है।
- वेकोलि, पाथाखेडा के लिये आवश्यक वन भूमि की जानकारी पुनः इस पत्र के साथ संलग्न है।

अतः आपसे अनुरोध है कि 201.079 हे. का प्रस्ताव अगले FAC में रखने बाबत भारत सरकार, वन एवं पर्यावरण मंत्रालय, नई दिल्ली को पत्र लिखने का कष्ट करें।

भवदीय

  
क्षेत्रीय योजना अधिकारी  
क्षेत्रीय योजना अधिकारी  
पाथाखेडा क्षेत्र, वे.को.लि.  
Area Planning Officer  
Pathakheda Area, WCL

प्रतिलिपि:- 1.महाप्रबंधक (भू./रा.) वेकोलि, नागपुर  
2.क्षेत्रीय महाप्रबंधक, पाथाखेडा क्षेत्र  
3.उप क्षेत्रीय प्रबंधक, तवा -II उपक्षेत्र

कार्यालय प्रधान मुख्य वन संरक्षक (वन भू-प्रबंधन)

भोपाल, दिनांक 14/05/2018

क्रमांक/एफ-1/FP/MP/MIN/24598/2017/34114

प्रेषक :-

मुनीत अग्रवाल (भा.प्र.से.)  
अपर प्रधान मुख्य वन संरक्षक (भू-प्रबंधन) एवं  
नोडल अधिकारी वन (संरक्षण) अधिनियम, 1980  
मध्यप्रदेश, भोपाल।

प्रति,

सहायक वन महानिरीक्षक (एफ.सी.)  
भारत सरकार, पर्यावरण वन एवं जलवायु परिवर्तन मंत्रालय,  
इंदिरा पर्यावरण भवन, अलीगंज,  
जोसबाग रोड, नई दिल्ली-110003

विषय- वन मंडल उत्तर बैतूल के परिक्षेत्र घोषणा वनखण्ड लोनिया के रकबा 201.079 हेक्टेयर वनभूमि में (तथा-2) भूमिगत कोयला उत्खनन हेतु मेसर्स वेस्टर्न कोल फील्ड्स लिमिटेड पाथाखेड़ा, बैतूल का प्रस्ताव।

संदर्भ- भारत सरकार, पर्यावरण वन एवं जलवायु परिवर्तन मंत्रालय, नई दिल्ली का पत्र क्र. 8-52/2017-FC दिनांक 14/05/2018

—0—

मेसर्स वेस्टर्न कोल फील्ड्स लिमिटेड, पाथाखेड़ा, बैतूल द्वारा बैतूल जिले में कोयला खनन के लिये 201.079 हेक्टेयर वन भूमि के प्रत्यावर्तन के लिये एक प्रस्ताव प्रस्तुत किया था। इस प्रस्ताव का क्रमांक FP/MP/MIN/24598/2017 है। इस प्रस्ताव पर आपके द्वारा पत्र दिनांक 14/05/2018 से सैद्धान्तिक अनुमति जारी की गई है।

आपके द्वारा जारी सैद्धान्तिक सहमति में उल्लेखित शर्तों के संबंध में मेसर्स वेस्टर्न कोल फील्ड्स लिमिटेड, पाथाखेड़ा, बैतूल द्वारा एक अभ्यावेदन दिनांक 09/10/2018 को प्रस्तुत किया है। आवेदक द्वारा यह अभ्यावेदन मुख्यतः लीज के पूर्ण क्षेत्र 520 हेक्टेयर की एन.पी.वी. लिये जाने तथा प्रकरण में उल्लंघन होने के संबंध में उठाई गई है।

आपके संदर्भित पत्र दिनांक 14/05/2018 में अधिरोपित शर्त संख्या (vi)- WCL will deposit the NPV for the entire 520 ha immediately since the forest land has been used by the WCL in Tawa-II underground project in contravention of the FC Act; के संबंध में मेसर्स वेस्टर्न कोल फील्ड्स लि. पाथाखेड़ा, बैतूल ने उनके पत्र क्र. 725 दिनांक 09/10/2018 में उल्लेख किया है कि इस लीज का कुल रकबा 520 हेक्टेयर है, जिसमें से 396.279 हेक्टेयर वन भूमि तथा शेष 123.721 हेक्टेयर गैर वन भूमि है। लीज में सम्मिलित 396.279 हेक्टेयर में से 195.20 हेक्टेयर की स्वीकृति आवेदक द्वारा वर्ष 1999 में ही ले ली है। आपके कार्यालय के आदेश क्रमांक 8-97/1997-FC दिनांक 22/01/1999 से डब्ल्यू.सी. एल. को 195.20 हेक्टेयर के प्रत्यावर्तन की स्वीकृति जारी की गई है। अतः आवेदक द्वारा प्रकरण में शेष बची 201.079 हेक्टेयर वन भूमि की एन.पी.वी. ही लिये जाने का अनुरोध किया गया है।

-2-

इस प्रस्ताव में प्रभावित 201.079 हेक्टेयर वन भूमि के प्रत्यावर्तन के प्रस्ताव में संबंधित वनमण्डलाधिकारी द्वारा बिना पूर्व स्वीकृति के खनन कार्य न होने के संबंध में अवगत कराया है। आपके निर्देश पर क्षेत्रीय कार्यालय के उप वन संरक्षक, श्री अभय भास्कर द्वारा प्रस्तुत स्थल निरीक्षण रिपोर्ट दिनांक 17/11/2017 में भी उल्लंघन न होने का उल्लेख है।

मेसर्स वेस्टर्न कोल फील्ड्स लि. पाथाखेड़ा, बैतूल का पत्र क्र. 725 दिनांक 09/10/2018 आगामी कार्यवाही हेतु संलग्न प्रेषित है। आवेदक के अभ्यावेदन पर शीघ्र निर्णय लेकर अवगत कराने का अनुरोध है।

संलग्न:-उपरोक्तानुसार


भवदीय

  
(सुनील अग्रवाल)

भोपाल, दिनांक 1-11-2018

पृ. क्रमांक/एफ-1/FP/MP/MIN/24598/2017/ 3415  
प्रतिलिपि:-

- 1 मुख्य वन संरक्षक, बैतूल वृत्त बैतूल मध्य प्रदेश।
- 2 वन मण्डल अधिकारी, सामान्य वन मण्डल, उत्तर बैतूल मध्य प्रदेश।
- 3 मेसर्स वेस्टर्न कोल फील्ड्स लिमिटेड, पाथाखेड़ा, बैतूल, मध्य प्रदेश।  
की ओर सूचनार्थ अग्रेषित।

  
अपर प्रधान मुख्य वन संरक्षक (भू-प्रबंध)  
मध्यप्रदेश, भोपाल

Minutes of the Meeting held on 6<sup>th</sup> August, 2019 at MoEF&CC, New Delhi

A meeting was held on 06.08.2019, in MoEF&CC, New Delhi with the officials of State Govt. and user agency regarding discussed the proposals about Shobapur, Tawa-II and Tawa-III of WCL UG mines at Pathakher, Betul, Madhya Pradesh, the minutes of the meeting as given under:

The following officials were present:

- a) Ministry of Environment, Forest and Climate Change (MoEF&CC)
  - i. A.K. Mohanty, IGF(FC)
  - ii. Shrawan Kumar Verma, DIGF(FC)
  - iii. Jiju J.S., TO(FC)
  - iv. Rakesh Kumar, TO(FC)
- b) Ministry of Environment, Forest and Climate Change, RO, Bhopal
  - i. Kanwarjit Singh, DDGF(C)
  - ii. B. Abhay Bhaskar, AIGF(C)
- c) Ministry of Coal
  - i. Dr. Rajeev Kumar Garg, Principal Advisor
- d) State Govt. of Madhya Pradesh
  - i. Sunil Aggrawal, APCCF(LM)
- e) User Agency (WCL)
  - i. Rakesh Kumar
  - ii. Idzankyani
  - iii. Muzaffar hussain
  - iv. Mimoh Kothiya

IGF (FC) welcomed the officials, representative from WCL presented an presentation explaining the total area of the underground mining. The Shobapur proposal was accorded Stage-I approval by the Ministry on 30<sup>th</sup> January, 2012 subject to certain conditions prescribed therein. WCL informed they have complied all the conditions prescribed and requested to provide Stage-II for this proposal.

Tawa II proposal was accorded in principle approval on 14.05.2018 with the ex-post-facto regularisation of the violation committed by the Western Coalfield Limited for diversion of the forest land over the forest land 201.079 ha of forest land already broken with penal NPV and penal CA, w.e.f. 25.10.1980. Further the in-principle approval will be effective after the payment of NPV and other outstanding dues with WCL in CAMPA account.

In which Condition No.(vi) Stated that NPV for entire 520 Ha has to submitted by WCL. With respect to this WCL officials explained they have submitted representation only for 396.279ha is forest land therefore NPV may be applicable for that. They also informed that the penalty amount imposed has been submitted in the CAMPA account and request to accord Stage-II approval for Tawa-II.



Further representative from WCL informed that a new proposal Tawa-III (101.600 hectares) have been submitted to this Ministry and a proposal for diversion of 25 ha area of the forest land area near Tawa-III (101.600 hectares) have also applied in RO, Bhopal. Accordingly the following decisions after hearing from all the officials present:

- i. ~~1.~~ 25 ha area project which was submitted for diversion in Regional Office, MoEF&CC, Bhopal will be transferred to MoEF&CC, New Delhi and 25 ha. area will be combined with the Tawa-III (101.6 ha) and will be considered as single project.
- ii. WCL has to clarify from Ministry of Coal whether MMDR act is applicable on the land acquired by them and same may be conveyed to this Ministry.
- iii. Details of the entire area of forest land and how much forest land is remaining with WCL which requires FC clearance.

The meeting ended with a vote of thanks to the chair.

41

⑦

F.No. 43015/28/2017-LAIR(Vol.II)

Government of India  
Ministry of Coal

Lok Nayak Bhawan, New Delhi-110 003

Dated the 11<sup>th</sup> December, 2019

To

The Chairman-cum-Managing Director,  
Western Coalfields Ltd.,  
Coal Estate, Civil Lines,  
Nagpur-440001.

**Subject:** Acquisition of forest land under Coal Bearing Areas (Acquisition & Development) Act, 1957 and applicability of provisions of MMDR Act, 1957 along with MC Rules, 1960 over the land/ rights acquired under Coal Bearing Areas (Acquisition & Development) Act, 1957.

Sir,

I am directed to refer to WCL's letter No.WCL/MP(L/R)/MK/750 dated 9.10.2019 and WCL's letter No.WCL/GM/L&R)/AK/491 dated 16.05.2018 on the above mentioned subject. The requisite clarification of Ministry of Coal in the matter is as under:-

By virtue of the provisions of section 10 and 11 of the Coal Bearing Areas (Acquisition and Development) Act, 1957, the land or the rights in or over the land acquired under the Act vest absolutely with the Central Government or the nominee, that is, a Government Company. The land gets vested in the Central Government on the publication of notification under Section 9 and thereafter in the Govt. Company on the publication of declaration under Section 11(1) of the ibid Act. Accordingly, since the land acquired under the Act vests absolutely in the Government Company, there is no necessity for execution of Mining Lease with the State Government. The issue of requirement of Mining Lease in case of lands acquired under CBA Act has been settled by Hon'ble Supreme Court in Bharat Coking Coal Ltd Vs. State of Bihar [1987 (Suppl) SCC 394], wherein the Court observed that "once the acquisition is made under the Coal Bearing Areas (Acquisition and Development) Act, 1957, requisite declaration was issued by the Central Government, it was not open to the State Government to grant Lease as the land vests in the Central Government". The said findings of the Hon'ble Supreme Court has also been followed by the Division bench of High Court of MP in Western Coalfields Limited and Ors vs State of MP and Anr (AIR 2007 MP 75).

2. Since the subject land was acquired under the CBA(A&D) Act, 1957 and vests absolutely in the Government Company, neither the execution of mining lease with the State Government is required as per statute nor there is any necessity as it was not open to State Government to grant lease and therefore provisions of MMDR Act, 1957

*N.S. Jang*

along with the Mineral Concessions Rules, 1960 does not apply over the land/rights acquired under CBA(A&D) Act, 1957. Therefore the land in respect of Tawa-II UG, Satpura-II UG, Shobhapur UG mine of Pathakhara area and similar acquisition of WCL acquired under Section 9(1) of CBA (A&D) Act, 1957, the provisions of MMDR Act, 1957 and MC Rules, 1960 does not apply.

Yours faithfully,

*R. S. Saroj*

( Ram Shiromani Saroj )

Deputy Secretary to the Government of India

Tel: 011-24616989

Copy to the following for necessary action:-

1. Shri Sandeep Sharma, AIG of Forests(FC), Ministry of Environment, Forest and Climate Change, Forest Conservation Division, Indira Paryavaran Bhavan, Aliganj, Jorbagh Road, New Delhi-110003.
2. The Principal Secretary, Government of Maharashtra, Department of Land Resources and Minerals, Mantralaya Mumbai.
3. The Principal Secretary, Government of Madhya Pradesh, Department of Mines and Minerals, Vallabh Bhavan, Secretariat, Bhopal.

*R. S. Saroj*

( Ram Shiromani Saroj )

Deputy Secretary to the Government of India