



वेस्टर्न कोलफील्ड्स लिमिटेड,  
क्षेत्रीय महाप्रबंधक कार्यालय, पाथाखेड़ा क्षेत्र,  
तह-घोडाडोंगरी, जि: बैतूल- 460449  
email: cgmpkda@rediffmail.com  
Website : http://westerncoal.nic.in  
Ph. No: 07146 - 271363 [Fax: 07146-270566]



Ref. No. WCL/PKD/AGM/PLG/2021/546

Date: 15/11/2021

प्रति,  
अपर प्रधान मुख्य वन संरक्षक (भू-प्रबंधक)  
सतपुड़ा भवन  
भोपाल (मध्य प्रदेश)

विषय:- वनमंडल उत्तर बैतूल के परिक्षेत्र सारनी के रकबा 25.866 हे. वनभूमि में पाथाखेड़ा क्षेत्र, तवा-III भूमिगत खदान से कोयला उत्खनन हेतु स्टेज -I का स्टेज-II के लिए पालन प्रतिवेदन, मेसर्स वेस्टर्न कोल फील्ड्स लिमिटेड पाथाखेड़ा, बैतूल का प्रस्ताव ।

संदर्भ :- File No. 6-MPC 001/2018-BHO/430 Dated 27<sup>th</sup> May, 2021.

महोदय,

With refernace to the above subject please find enclosed herewith the compliance report stage-I of 25.866 Ha. forest land of Tawa-III UG Mine for getting Stage -II clearance in favour of M/s WCL, Pathakhera Area, Betul District Madhya Pradesh.

आपकी ओर उचित कार्यवाही हेतु प्रेषित ।

धन्यवाद ।

भवदीय,  
[Signature]  
12-11-2021  
क्षेत्रीय महाप्रबंधक, आधिकारिक  
Area General Manager  
पाथाखेड़ा क्षेत्र  
पाथाखेड़ा क्षेत्र / Pathakhera Area

प्रतिलिपी:-

1. वन मंडलाधिकारी, उत्तर बैतूल (सा.) बैतूल ।
2. विभागाध्यक्ष (भूमि/राजस्व) नागपूर ।
3. क्षेत्रीय, योजना अधिकारी, पाथाखेड़ा क्षेत्र।



वेस्टर्नकोलफील्ड्सलिमिटेड  
मिनीरल्सकंपनी  
कोलइंडियालि. अनुषंगीकंपनी  
क्षेत्रीय महाप्रबंधककार्यालय, पाथाखेडा क्षेत्र,  
तह-घोडाडोंगरी, जि: बैतूल- 460449  
email:cgmpkda@rediffmail.com  
Website : http://westerncoal.nic.in  
Ph. No: 07146 – 271363 [Fax:07146-270566]



Ref. No. WCL/PKD/AGM/PLG/2021/

Date:15/11/2021

**COMPLIANCE REPORT FOR TAWA-III, 25.866 HA. Stage-I**  
**File No. 6- MPC 001/2018-BHO/430 Dated 27<sup>th</sup> May, 2021.**

Sl No.	Condition	Compliance
A :	<b>Condition which need to be complied prior with handling over of forest land by the state Forest Department.</b>	
1.	The state Government shall charge the Net Present Value (NPV) for the 25.866 ha. forest are to be diverted this proposal from the User Agency as per the order Hon'ble Supreme Court of India dated 30.10.2002, 01/08/2003, 28.03.2008, 24.04.2008 and 09.05.2008 in IA No. 566 in WP (C) No. 202/1995 and as per the guidelines issued by the Ministry vide letter No. 5-1/1998-fc (Pt.II) dated 18.09.2003, as well as letter No. 5-2/2006-fc dated 03.10.2006 and 5-3/2007-fc dated 05.02.2009 in this regard.	DFO Betul (North) issued demand of Rs. 16,19,212/- .The amount has been deposited in MP CAMPA dated 20.09.2021 (Details of Demand Note and Payment Attached as Annexure –A)
2.	All the funds received from the user agency under the project shall be transferred/ deposited to CAPMA fund only through e-portal ( <a href="http://parivesh.nic.in/">http://parivesh.nic.in/</a> ).	DFO Betul (North) issued demand of Rs. 16,19,212/- . The amount has been deposited in MP CAMPA dated 20.09.2021 (Details of Payment Attached as Annexure –A)
3.	The proposed diversion of mining falls within ESZ of Satpura-Melghat Tiger Corridor Hence, the User Agency shall obtain clearance from the NBWL.	HO MOEF New Delhi approved 101.600 Ha forestry Clearance for the same mine i.e Tawa-III UG but not imposed conditions like obtain clearance from NBWL. (Copy attached as Annexure –B)
4.	The state Government shall ensure that condition stipulated in the approval dated 26.12.2019 granted for non-forestry of 101.600 Ha. of forest land are complied with by User Agency in their entirety and approval shall be with the approval dated 26.12.2019.	Compliance report of Stage-I approved has been submitted to HO, MOEF&CC New Delhi on 27.5.2020. Stage-II has been approved by HO MOEF&CC.(Copy attached as Annexure –B)


5.	The complete compliance of the FRA, 2006 shall be ensured by way of prescribed certificate from the concerned District Collector.	FRA Certificate is attached as Annexure –C
6.	No tree felling shall be involved in the implementation of this project.	Condition accepted undertaking enclosed as Annexure –D
7.	Violation of any of these conditions will amount to violation of Forest (Conservation) Act. 1980 and Action would be taken as prescribed in Para 1.21 of Chapter 1 of the handbook of Comprehensive Guideline of Forest (Conservation) Act. 1980 as issued by this Ministry's letter No. 5-2/2017-FC dated 28.03.2019.	Condition accepted undertaking enclosed as Annexure –E
8.	The compliance report shall be uploaded on e-portal ( <a href="https://parivesh.nic.in/">https://parivesh.nic.in/</a> )	Condition accepted undertaking enclosed as Annexure-F
<b>B:</b>	<b>Condition which need to be strictly complied on field after handing over of forest land to the User Agency by the State Forest Department but the compliance in from of undertaking shall be submitted prior to Stage-II approval:</b>	
1.	legal status of the forest land shall remain unchanged.	Condition accepted undertaking enclosed as Annexure-G
2.	Forest land will be handed over only after required non-forest land for the project is handed over by the User Agency.	Condition accepted undertaking enclosed as Annexure-H
3.	Additional amount of the NPV of the diverted forest land. If any becoming due after finalization of the same also by Hon'ble Supreme Court of India on receipt of the report from the Expert Committee shall also be charged by the State Government from the User Agency. The User Agency shall furnish an undertaking to this effect.	Condition accepted undertaking enclosed as Annexure-I
4.	Fencing, protection and regeneration of the safety zone are [7.5 meters strip shall be kept within the mining lease boundary and area of the safety zone shall be part of the total area of mining lease] shall be done at the project cost within three years and maintained thereafter as per approved working plan of the State Govt.	Forest diversion is proposed for underground mining only, condition is not applicable in this case.
5.	User Agency either himself or through the State Forest Department shall undertaken afforestation on degraded forest land, at project cost one and half time in extent to the area used for safety zone.	Condition accepted undertaking enclosed as Annexure-J
6.	Period of diversion of the said forest land under this approval shall be for a period coterminous with the period of the mining	Land for the Project acquired under Coal Bearing Area (A&D) Act 1957. MMDR not applicable in CBA (A&D) Act, 1957 (Copy

	lease granted under the Mines and Minerals (Development and Regulation) Act, 1957, as amended and the Rules framed there-under.	of CBA Acquisition attached as Annexure- K) Clarification of Ministry of Coal is attached as Annexure –K However 30year validity is agreed from stage-II approval.
7.	The User Agency shall obtain the Environmental Clearance as per the provision of the Environmental (Protection) Act, 1986 if required.	Condition accepted undertaking enclosed as Annexure-L
8.	No labour camp shall be established on the forest land and the user agency shall provided fuels preferably alternate fuels to the labouers and the staff working at the site so as to avoid any damage and pressure on the nearby forest area.	Condition accepted undertaking enclosed as Annexure-M
9.	The boundary of the diverted forest land, mining lease and safety, as applicable shall be demarcated on ground at the project cost, by erecting four feet high reinforced cement concrete pillar to pillar and GPS co-ordinates.	Condition accepted undertaking enclosed as Annexure-N
10.	The forest land proposed to be diverted shall under no circumstances be transferred to any other agency, department of person without prior approval of the Central Government.	Condition accepted undertaking enclosed as Annexure-O.
11.	No damage to the flora and fauna of the adjoining area shall be caused.	Condition accepted undertaking enclosed as Annexure –P
12.	The layout plan of the mining plan/proposal shall not be changed without the prior approval of the Central Government.	Condition accepted undertaking enclosed as Annexure –Q
13.	The concerned Divisional Forest Officer, will monitor and take necessary mitigative measures to ensure that there is no adverse impact on the forests in the surrounding area.	Condition accepted undertaking enclosed as Annexure –R
14.	The user agency shall explore the possibility of translocation of maximum number of trees identified to be felled and shall ensure that any tree felling shall be done only when it is unavoidable and that too under strict supervision of the state Forest Department.	Condition accepted undertaking enclosed as Annexure –S
15.	The user agency shall undertake mining in a phased manner after taking due care for reclamation of the mined over area. The concurrent reclamation plan as per the approved mining plan shall be executed by the User Agency form the very first year, and an annual report on implementation thereof shall be submitted to the Nodal Officer, Forest (Conservation) Act, 1980 in the concerned State Government and the Central Government. If it found from the annual report that the activities indicate in the concurrent reclamation plan are not being	Condition accepted undertaking enclosed as Annexure –T



	executed by the user agency shall remain suspended till such time, reclamation activates area satisfactorily executed.	
16.	The User Agency shall submit annual self provision report in respect of the above stated condition to the state Government and Central Government by the end of March every year regularly.	Condition accepted undertaking enclosed as Annexure –U
17.	The User Agency shall comply all the provision of the all Acts, Regulation, Guideline, Hon'ble Court Order (s) and NGT Order (s) pertaining to this project, if any, for the time being in force, as applicable to the project.	Condition accepted undertaking enclosed as Annexure –V

: Enclosure as above

  
 15/11/21  
 Sub Area Manager  
 Tawa –III Sub Area  
 WCL Pathakhera Area



भारत सरकार / GOVERNMENT OF INDIA  
पर्यावरण, वन एवं जलवायु परिवर्तन मंत्रालय  
MINISTRY OF ENVIRONMENT, FOREST & CLIMATE CHANGE  
एकीकृत क्षेत्रीय कार्यालय, भोपाल / INTEGRATED REGIONAL OFFICE, BHOPAL  
Kendriya Paryavaran Bhavan, Link Road No.3, E-5, Ravi Shankar Nagar,  
BHOPAL - 462016 (M.P.)

TEL: 0755-2466525 E-mail: rowz.bpl-mef@nic.in & ddgfirobhopal@gmail.com



F.No. 6-MPC 001/2018-BHO/430

Date: 27<sup>th</sup> May, 2021

To,

The Principal Secretary (Forests)  
Govt. of Madhya Pradesh,  
Vallabh Bhawan  
Bhopal.

**Sub:** In-principle (Stage-I) approval of Central Government under Forest (Conservation) Act 1980 for diversion of 25.866 ha Revenue forest land for extraction of underground Coal mining (Tawa-III) in Village-Gandhigram in Betul District in favour of Chief Manager, Western Coal Fields Limited in Madhya Pradesh – reg.

Sir,

This refers to letter No. F-1/FP/MP/MIN/20919/2016/88 dated 09.01.2018 of APCCF (LM), Govt. of Madhya Pradesh on the above mentioned subject seeking prior approval of the Ministry of Environment, Forest and Climate Change under section 2 of Forest (Conservation) Act, 1980.

After due consideration of the proposal of the State Government, the “in-principle” approval of Central Government, is hereby conveyed for diversion of 25.866 ha Revenue forest land for extraction of underground Coal mining (Tawa-III) in Village-Gandhigram in Betul District in favour of Chief Manager, Western Coal Fields Limited in Madhya Pradesh, subject to the following conditions and stipulations:

**A: Conditions which need to be complied prior with handing over of forest land by the State Forest Department.**

1. The State Government shall charge the Net Present Value (NPV) for the 25.866 ha forest area to be diverted under this proposal from the User Agency as per the order of the Hon'ble Supreme Court of India dated 30/10/2002, 01/08/2003, 28/03/2008, 24/04/2008 and 09/05/2008 in IA No. 566 in WP (C) No. 202/1995 and as per the guidelines issued by the Ministry vide letters No. 5-1/1998-FC (Pt.II) dated 18/09/2003, as well as letter No. 5-2/2006-FC dated 03/10/2006 and 5-3/2007-FC dated 05/02/2009 in this regard.
2. All the funds received from the user agency under the project shall be transferred / deposited to CAMPA fund only through e-portal (<https://parivesh.nic.in/>).
3. The proposed diversion of mining falls within ESZ of Satpura-Melghat Tiger Corridor. Hence, the User Agency shall obtain approval from the NBWL.
4. The State Government shall ensure that conditions stipulated in the approval dated 26.12.2019 granted for non-forestry use of 101.60 ha of forest land are complied with by

*Harvany* 27-5-2021

the User Agency in their entirety and extant approval shall be read with the approval dated 26.12.2019.

5. The complete compliance of the FRA, 2006 shall be ensured by way of prescribed certificate from the concerned District Collector.
6. No tree felling shall be involved in the implementation of this project.
7. Violation of any of these conditions will amount to violation of Forest (Conservation) Act, 1980 and action would be taken as prescribed in Para 1.21 of Chapter 1 of the Handbook of Comprehensive Guidelines of Forest (Conservation) Act, 1980 as issued by this Ministry's letter No.5-2/2017-FC dated 28.03.2019.
8. The compliance report shall be uploaded on e-portal (<https://parivesh.nic.in/>).

**B: Conditions which need to be strictly complied on field after handing over of forest land to the User Agency by the State Forest Department but the compliance in form of undertaking shall be submitted prior to Stage-II approval:**

1. Legal status of the forest land shall remain unchanged.
2. Forest land will be handed over only after required non-forest land for the project is handed over by the user agency.
3. Additional amount of the NPV of the diverted forest land, if any, becoming due after finalization of the same by the Hon'ble Supreme Court of India on receipt of the report from the Expert Committee, shall also be charged by the State Government from the User Agency. The User Agency shall furnish an undertaking to this effect.
4. Fencing, protection and regeneration of the safety zone area [7.5 meters strip shall be kept within the mining lease boundary and area of the safety zone shall be part of the total area of mining lease] shall be done at the project cost within three years and maintained thereafter as per approved working plan of the State Govt.
5. User agency either himself or through the State Forest Department shall undertake afforestation on degraded forest land, at project cost, one and half time in extent to the area used for safety zone.
6. Period of diversion of the said forest land under this approval shall be for a period co-terminus with the period of the mining lease granted under the Mines and Minerals (Development and Regulation) Act, 1957, as amended and the Rules framed there-under.
7. The User Agency shall obtain the Environmental Clearance as per the provisions of the Environmental (Protection) Act, 1986, if required.
8. No labour camp shall be established on the forest land and the user agency shall provide fuels preferably alternate fuels to the labourers and the staff working at the site so as to avoid any damage and pressure on the nearby forest areas.
9. The boundary of the diverted forest land, mining lease and safety zone, as applicable, shall be demarcated on ground at the project cost, by erecting four feet high reinforced cement concrete pillar to pillar and GPS co-ordinates.
10. The forest land proposed to be diverted shall under no circumstances be transferred to any other agency, department or person without prior approval of the Central Government.

25.866 ha  
WCL

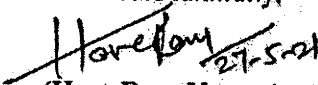
Hane Ray  
27-5-21

11. No damage to the flora and fauna of the adjoining area shall be caused.
12. The layout plan of the mining plan/ proposal shall not be changed without the prior approval of the Central Government.
13. The concerned Divisional Forest Officer, will monitor and take necessary mitigative measures to ensure that there is no adverse impact on the forests in the surrounding area.
14. The user agency shall explore the possibility of translocation of maximum number of trees identified to be felled and shall ensure that any tree felling shall be done only when it is unavoidable and that too under strict supervision of the State Forest Department.
15. The User agency shall undertake mining in a phased manner after taking due care for reclamation of the mined over area. The concurrent reclamation plan as per the approved mining plan shall be executed by the User Agency from the very first year, and an annual report on implementation thereof shall be submitted to the Nodal Officer, Forest (Conservation) Act, 1980, in the concerned State Government and the Central Government. If it is found from the annual report that the activities indicated in the concurrent reclamation plan are not being executed by the user agency, the Nodal Officer or the Central Government may direct that the mining activities shall remain suspended till such time, reclamation activities area satisfactorily executed.
16. The User Agency shall submit annual self-compliance report in respect of the above stated conditions to the State Government and Central Government by the end of March every year regularly.
17. The User agency shall comply all the provisions of the all Acts, Rules, Regulations, Guidelines, Hon'ble Court Order (s) and NGT Order (s) pertaining to this project, if any, for the time being in force, as applicable to the project.

2. After receipt of the compliance report regarding fulfillment of the conditions as stipulated above, from the State Government, formal approval will be issued in this regard under Section 2 of Forest (Conservation) Act, 1980. Transfer of forest land to user agency should not be given effect to by the State Government till formal order approving diversion of forest land is issued by the Central Government. To facilitate speedy execution of this project involving diversion for the project, the in-principle approval may be deemed as the permission for commencement of works, if the required funds for CA, NPV and other compensatory levies specified in the in-principle approval are realized from the user agency and accordingly the State Government, by passing an order, may allow the commencement of work of the linear project in forest land for a period of one year (The detail guideline issued vide Ministry letter No. 11-306/2014-FC, dated 28.08.2015 may be referred).

This has been issued with the approval of the Competent Authority.

25.866 h9  
WCL

Yours faithfully,  
  
(Hare Ram Kumar)  
Technical Officer (Forestry)

Copy to:-

1. The Principal Chief Conservator of Forests & Head of Forest Force, Forest Department, Satpura Bhawan, Bhopal, Madhya Pradesh.
2. The Addl. Director General of Forests (FC), Govt. of India, Ministry of Environment and Forests and Climate Change, Indira Paryavaran Bhawan, Jor Bagh Road, Aliganj, New Delhi - 110003.
3. The APCCF (LM) and Nodal Officer, Forest Department, Satpura Bhawan, Bhopal, Madhya Pradesh.
4. The Chief Conservator of Forest, Forest Circle Betul, MP.
5. The Divisional Forest Officer, Forest Division North Betul, MP.
6. The General Manager, Western Coal Fields Limited, Pathakheda area, District- Betul, Madhya Pradesh.
7. Order file.

25-866 29  
WCL

Hare Ram 27-5-21  
(Hare Ram Kumar)  
Technical Officer (Forestry)

ANNEXURE - A

**CREDIT MEMO**

e-mail ID - afmpkd@yahoo.co.in, Phone No. - 07146 270540

State Bank of India, Pathakhara Branch  
REAL TIME GROSS SETTLEMENT / NATIONAL ELECTRONIC FUND TRANSFER FORM

Dated 20-09-2021  
EFT No. 48215  
EFT Date 20-09-2021

**Details of Remitter**

- 1) Account Name **WCL Operation A/c**  
2) Account No. **10913674141**

**Details of Beneficiary**

- 3) Beneficiary Name **MADHYA PRADESH CAMPA**  
4) Beneficiary's Bank **Union Bank of India**  
5) Branch **LODHI COMPLEX BRANCH, DELHI**  
6) IFSC **UBIN0903710**  
7) Account No. **150765820919938**

- 8) Amount to be remitted Rs. **1619212.00**  
**Rupees Sixteen Lakh(s) Nineteen Thousand Two Hundred Twelve Only**

Remit the amount as per above details by RTGS/NEFT, by debiting our account for the amount of remittance plus your charges. We agree to abide by the terms and conditions for the transfer.

**NCL Operation A/C**

Authorised Signatory

Authorised Officer

FOR BANK'S USE ONLY

Debited Applicant's A/c Total Rs. \_\_\_\_\_

Date of Transfer: \_\_\_\_\_

**WCL Operation A/C**

Authorised Signatory

Authorised Officer

Remittance No. \_\_\_\_\_

**Pathakhara**

Authorised Signatory

**CONDITIONS OF TRANSFER**

1. Remitting Bank shall not be liable for any loss of damage arising or resulting from delay in transmission delivery or non-delivery of Electronic message or any mistake, omission, or error in transmission or delivery thereof or in deciphering the message from any cause whatsoever or from its misrepresentation received or the action of the destination bank or any act beyond our control.
2. All payment instruction should be checked carefully by the remitter.
3. Messages received after cut-off time will be sent on the next working day.



20/9/21

## AGENCY COPY

यूनियन बैंक  
Union Bank  
of India

## NEFT / RTGS CHALLAN for CAMPA Funds

Date : 23-08-2021

Agency Name.	WESTERN COALFIELDS LIMITED
Application No.	5820919154
MoEF/SG File No.	6-MPC001/2018-BHO
Location.	MADHYA PRADESH
Address.	Coal Estate Civil Lines, Nagpur Nagpur
Amount(in Rs)	1619212/-

Amount in Words : Sixteen Lakh Nineteen Thousand Two Hundred and Twelve Rupees Only

NEFT/RTGS to be made as per following details;

Beneficiary Name:	MADHYA PRADESH CAMPA
IFSC Code:	UBIN0903710
Pay to Account No.	150765820919154 Valid only for this challan amount.
Bank Name & Address:	Union Bank Of India Lodhi Complex Branch, Block 11, CGO Complex, Phase I, Lodhi Road, New Delhi - 110003

- This Challan is strictly to be used for making payment to CAMPA by NEFT/RTGS only

## BANK COPY

यूनियन बैंक  
Union Bank  
of India

## NEFT / RTGS CHALLAN for CAMPA Funds

Date : 23-08-2021

Agency Name.	WESTERN COALFIELDS LIMITED
Application No.	5820919154
MoEF/SG File No.	6-MPC001/2018-BHO
Location.	MADHYA PRADESH
Address:	Coal Estate Civil Lines, Nagpur Nagpur
Amount(in Rs)	1619212/-

Amount in Words : Sixteen Lakh Nineteen Thousand Two Hundred and Twelve Rupees Only

NEFT/RTGS to be made as per following details;

Beneficiary Name:	MADHYA PRADESH CAMPA
IFSC Code:	UBIN0903710
Pay to Account No.	150765820919154 Valid only for this challan amount.
Bank Name & Address:	Union Bank Of India Lodhi Complex Branch, Block 11, CGO Complex, Phase I, Lodhi Road, New Delhi - 110003

- This Challan is strictly to be used for making payment to CAMPA by NEFT/RTGS only

After making successful payment, User Agencies may send a line of confirmation through  
Email: [helpdeskcampa@corpbank.co.in](mailto:helpdeskcampa@corpbank.co.in)

Note: After making the required payment through challan, if the payment status has not been updated even after 7 working days, then kindly mail a copy of your challan with transaction date to  
Email: [cb0371@unionbankofindia.com](mailto:cb0371@unionbankofindia.com)

RTGS UTR SBNR-52021092043021884

CREDIT MEMO

e-mail ID - afmpkd@yahoo.co.in, Phone No. - 07146 270540

State Bank of India, Pathakhera Branch  
REAL TIME GROSS SETTLEMENT / NATIONAL ELECTRONIC FUND TRANSFER FORM

Dated 20-09-2021  
EFT No. 46215  
EFT Date 20-09-2021

Details of Remitter

- 1) Account Name **WCL Operation A/c**  
2) Account No. **10913674141**

Details of Beneficiary

- 3) Beneficiary Name **MADHYA PRADESH CAMPA**  
4) Beneficiary's Bank **Union Bank of India**  
5) Branch **LODHI COMPLEX BRANCH, DELHI**  
6) IFSC **UBIN0903710**  
7) Account No. **150765820919938**  
8) Amount to be remitted Rs. **1619212.00**  
**Rupees Sixteen Lakh(s) Nineteen Thousand Two Hundred Twelve Only**

Remit the amount as per above details by RTGS/NEFT, by debiting our account for the amount of remittance plus your charges. We agree to abide by the terms and conditions for the transfer.

**NCL Operation A/C**

Authorised Signatory

Authorised Officer

Debited Applicant's A/c Total Rs. \_\_\_\_\_

Date of Transfer: \_\_\_\_\_

FOR BANK'S USE ONLY

**WCL Operation A/C**

Authorised Signatory

Authorised Officer

Remittance No. \_\_\_\_\_

**Pathakhera**

Authorised Signatory

CONDITIONS OF TRANSFER

1. Remitting Bank shall not be liable for any loss of damage arising or resulting from delay in transmission delivery or non-delivery of Electronic message or any mistake, omission, or error in transmission or delivery thereof or in deciphering the message from any cause whatsoever or from its misrepresentation received or the action of the destination bank or any act beyond our control.
2. All payment instruction should be checked carefully by the remitter.
3. Messages received after cut-off time will be sent on the next working day.



20/9/21



# कार्यालय वनमंडलाधिकारी उत्तर बैतूल (सा0) वनमंडल

07141-234204(कार्यालय), E-Mail -- dfotnbetul@mp.gov.in

क्रमांक/मा0चि0/2020/

4061

बैतूल, दिनांक/ 12/07/2021

प्रति,

क्षेत्रीय योजना अधिकारी,  
पाथाखेडा क्षेत्र, वे.को.लि.  
पाथाखेडा

विषय :- वनमंडल उत्तर बैतूल के परिक्षेत्र सारनी तहसील घोडाडोंगरी के ग्राम गांधीग्राम के खसरा नंबर-11 एवं 174 के रकबा - 25.866 हे. राजस्व वनभूमि में भूमिगत कोयला उत्खनन (तवा-3) प्रत्यावर्तन - वेस्टर्न कोल फिल्डस लिमि.।

संदर्भ :- 1- भारत सरकार पर्यावरण, वन एवं जलवायु परिवर्तन मंत्रालय भोपाल का पत्र क्रमांक/6-MPC 001/2018-BHO/430 दिनांक 27.05.2021  
2- अपर प्रधान मुख्य वन संरक्षक (भू-प्रबंध) म.प्र. भोपाल का पृ. पत्र क्रमांक/एफ-1/FP/MP /MIN/20919/2016/1667 DATE 28-05-2021  
3- क्षेत्रीय योजना अधिकारी पाथाखेडा क्षेत्र, वेकोली, पाथाखेडा का पत्र क्रमांक/498 दिनांक 10.06.2021

—00—

विषयांकित प्रकरण में भारत सरकार पर्यावरण वन एवं जलवायु परिवर्तन मंत्रालय भोपाल के संदर्भित पत्र द्वारा सशर्त सैद्धान्तिक स्वीकृति जारी की गई है। जारी की गई स्वीकृति में अधिरोपित शर्त क्रमांक - 1 के पालन में नेट प्रजेन्ट वेल्थ की गणना भारत सरकार के पत्र क्रमांक/5-3/2007 - एफ.सी. दिनांक 05.02.2009 एवं पत्र क्रमांक/ 5-3/2011 - एफ.सी. दिनांक 16.03.2016 के निर्देशानुसार आपके संदर्भित पत्र द्वारा प्रस्तुत 3 डी सबसीडेंस रिपोर्ट के आधार पर की जाकर एन.पी.व्ही. की राशि रुपये 16,19,212/- (सोलह लाख उन्नीस हजार दो सौ बारह मात्र) आंकलित की गई है।

उक्त एन.पी.व्ही. की आंकलित राशि रुपये 16,19,212/- (सोलह लाख उन्नीस हजार दो सौ बारह मात्र) निर्देशानुसार ई-पोर्टल के माध्यम से कैम्पा मद में जमा कर अभिलेखों की प्रति सहित वनमंडल कार्यालय को अवगत करावें। भारत सरकार द्वारा जारी सैद्धान्तिक स्वीकृति में अधिरोपित समस्त शर्तों का पालन प्रतिवेदन टेबुलर फार्म में मय वचन पत्रों के शीघ्र प्रेषित किया जावें।

वनमंडलाधिकारी

उत्तर बैतूल (सा0) वनमंडल

बैतूल, दिनांक/ 12/07/2021

पृ.क्र./मा.चि./2021/

4062

प्रतिलिपि :-

- 1- अपर प्रधान मुख्य वन संरक्षक (भू-प्रबंध) म.प्र. भोपाल की ओर सूचनार्थ सादर सम्प्रेषित।
- 2- मुख्य वन संरक्षक वन वृत्त बैतूल की ओर सूचनार्थ सादर सम्प्रेषित।
- 3- क्षेत्रीय महाप्रबंधक, डब्ल्यू.सी.एल. पाथाखेडा क्षेत्र पाथाखेडा की ओर सूचनार्थ एवं आवश्यक कार्यवाही हेतु प्रेषित।

वनमंडलाधिकारी

उत्तर बैतूल (सा.) वनमंडल

Government of India  
Ministry of Environment, Forests and Climate Change  
(Forest Conservation Division)

\*\*\*\*\*

Indira Paryavaran Bhawan,  
Jor Bag Road, Aliganj  
New Delhi – 110003,

Dated: 27<sup>th</sup> October, 2021

To

The Principal Secretary (Forests),  
Government of Madhya Pradesh,  
Bhopal.

**Subject: Proposal for diversion of 101.600 hectares of forest land/revenue forest land (30.210 ha. forest land RF + 71.390 ha. Revenue forest land=101.600 ha. forest land) for Tawa-III underground Coal Mining project and use of surface land for infrastructure (96.86 ha. for underground coal mining and 4.74 ha. of forest land for use of surface right) in favour of M/s Western Coalfields Limited, of Pathakhera area Baitul District State of Madhya Pradesh (Online proposal No. FP/MP/MIN/20920/2016) - reg.**

Madam/Sir,

I am directed to refer to Addl. Principal Chief Conservator of Forests (Land Management) and Nodal Officer, Forest (Conservation) Act, 1980, Government of Madhya Pradesh's letter No. No. F-1/20920/2016/10-11/797 dated 15.03.2019 on the subject mentioned above, seeking prior approval of Central Government under Section-2(ii) of the Forest (Conservation) Act, 1980. After careful consideration of the proposal by the Forest Advisory Committee constituted by the Central Government under Section-3 of the said Act, *In-principle/Stage -I* approval for the proposal was granted by this Ministry's letter of even number dated 26.12.2019 subject to fulfillment of certain conditions prescribed therein.

~~The State Government has furnished compliance report in respect of the conditions stipulated~~  
in the **In-principle/Stage-I** approval and has requested the Central Government to accord **Final/Stage-II** approval.

In this connection, I am directed to say that on the basis of the compliance report furnished by Addl. Principal Chief Conservator of Forests (Land Management) and Nodal Officer, the Forest (Conservation) Act, 1980, Government of Madhya Pradesh vide their letter No. F-1/FP/MP/MIN/20920/2016/340 dated 20.01.2021 and letter No. F-1/FP/MP/MIN/20920/2016/2461 dated 23.07.2021 '**Final /Stage-II approval**' of the Central Government is hereby accorded under Section-2(ii) of the Forest (Conservation) Act, 1980 for diversion of 101.600 hectares of forest land/revenue forest land (30.210 ha. forest land RF + 71.390 ha. Revenue forest land=101.600 ha. forest land) for Tawa-III underground Coal Mining project and use of surface land for infrastructure (96.86 ha. for underground coal mining and 4.74 ha. of forest land for use of surface right) in favour of M/s Western Coalfields Limited, of Pathakhera area Baitul District State of Madhya Pradesh, subject to fulfillment of the following conditions:

**A: Conditions which need to be complied prior to handing over of forest land to user agency by the State Govt.:**


i. The User Agency shall implement the Rehabilitation & Resettlement (R&R) Plan as

per the R&R Policy of State Government in consonance with National R&R Policy, Government of India before the commencement of the project work and implementation. The said R&R Plan will be monitored by the State Government/Regional Office of MoEF&CC along with indicators for monitoring and expected observable milestones;

- ii. The State Government shall ensure that compliance of Scheduled Tribes and Other Traditional Forest Dwellers (Recognition of Forest Rights) Act, 2006 has been completed in accordance with the relevant Rules and Guidelines issued by the MoEF&CC in this regard, before handing over of forest land to the user agency;
- iii. The State Government shall ensure that all the compensation, as per the norms and rules of the State Government to the affected persons shall be paid prior to handing over of forest land to the User agency;
- iv. The State Government shall upload the KML files of the area under diversion and the accepted area for raising compensatory afforestation in the E-Green Watch portal of FSI, before handing over forest land to the user agency;

**B: Conditions which need to be complied after handing over of forest land to the user agency by the State Govt.:**

- i. Legal status of the diverted forest land shall remain unchanged;
- ii. Compensatory afforestation over the degraded forest land double in extent to the forest land required for surface infrastructure (i.e.  $4.74 \times 2 = 9.48$  ha) shall be raised and maintained by the State Forest Department from the funds provided by the user agency;
- iii. The User Agency shall pay the additional amount of NPV, if so determined, as per the final decision of the Hon'ble Supreme Court of India;
- iv. The State Govt. shall ensure that the User Agency shall obtain the Environment Clearance as per the provisions of the Environmental (Protection) Act, 1986, if required;
- v. The Period of diversion of the said forest land under this approval shall be for a period co- terminus with the period of the mining lease granted under the Mines and Minerals (Development and Regulation) Act, 1957, as amended and the Rules framed there-under;
- vi. No labour camp shall be established on the forest land and the User Agency shall provide fuels preferably alternate fuels to the labourers and the staff working at the site so as to avoid any damage and pressure on the nearby forest areas;
- vii. Boundary of the forest land proposed to be diverted shall be demarcated on ground at the project cost, by erecting four feet high reinforced cement concrete pillars, each inscribed with its serial number, forward and back bearing, distance from pillar to pillar and GPS coordinates;
- viii. The forest land proposed to be diverted shall under no circumstances be transferred to any other agency, department or person without prior approval of the Central Government;
- ix. No damage to the flora and fauna of the adjoining area shall be caused;

  
22/10/21

- x. The layout of the mining plan/proposal shall not be changed without the prior approval of the Central Government;
- xi. The concerned Divisional Forest Officer, will monitor and take necessary mitigative measures to ensure that there is no adverse impact on the forests in the surrounding area.;
- xii. The User Agency shall submit the annual self -compliance report in respect of the above stated conditions to the State Government, concerned Integrated Regional Office and to this Ministry by the end of March every year regularly;
- xiii. The User Agency and the State Government shall ensure compliance of provisions of the all Acts, Rules, Regulations, Guidelines, relevant Hon'ble Court Order (s) and National Green Tribunal (NGT) Order(s), if any, pertaining to this project for the time being in force, as applicable to the project;
- xiv. The Violation of any of these conditions will amount to violation of Forest (Conservation) Act, 1980 and action would be taken as per the para 1.21 of comprehensive guidelines issued vide this Ministry F. No.5-2/2017-FC dated 28th March, 2019;
- xv. Any other condition that the Ministry of Environment, Forests & Climate Change may stipulate from time to time in the interest of conservation, protection and development of forests & wildlife shall be carried out by the State Government and User Agency;
- xvi. The State Government and User Agency shall ensure compliance of all conditions stipulated in the Stage-I approval letter dated 26.12.2019 for which undertakings have been obtained from the user agency and also the provisions of the all Acts, Rules, Regulations and Guidelines, relevant Hon'ble Court Order (S) and NGT Order (S), if any, pertaining to this project for the time being in force, as applicable to the project.

Yours sincerely,

  
(Suneet Bhardwaj)

Assistant Inspector General of Forests

**Copy to:**

1. The P.C.C.F & HoFF, Department of Forest, Government of Madhya Pradesh, Bhopal;
2. The Regional Officer, Integrated Regional Office, MoEF&CC, Bhopal;
3. The Nodal Officer, FCA, Department of Forest, Government of Madhya Pradesh, Bhopal;
4. User Agency;
5. Monitoring Cell, FC Division, MoEF & CC, New Delhi, for uploading on PARIVESH portal.

## FORM-II

(For projects other than linear projects)  
Government of Madhya Pradesh  
Office of the District Collector, Betul.

No.-FRA/2020-21/13/3640

Dated - 14/06/2021

## TO WHOWSOEVER IT MAY CONCERN.

In compliance of the Ministry of Environment and Forests (MoEF), Government of India's letter No.11-9/98-FC(pt.) dated 3rd August, 2009 wherein the MoEF issued guidelines on submission of evidences for having initiated and completed the process of settlement of rights under the Scheduled Tribes and Other Traditional Forest Dwellers (Recognition of Forest Right) Act, 2006 ("FRA", for short) on the forest land proposed to be diverted for non-forest purposes it is certified that **101.600 hectare & 25.866 hectare** of forest land proposed to be diverted in favour of **Area General Manager, Western Coalfields Limited, Office of the Area General Manager, Pathakhera Area-Th.Ghoradongri** (Name of user agency) for **Under ground coal mine Tawa-III in favour of M/s WCL** in **Betul districts falls within jurisdiction of Gandhi gram villages Gram panchyat shaktigad (s) in Ghoradongri tehsils.**

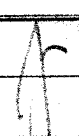



It is further certified that :

- a- the complete process for identification and settlement of rights under the FRA has been carried out for the entire **101.600 hectare & 25.866 hectare** of forest area proposed for diversion. A copy of records of all consultations and meeting's of the Forest Rights Committee(s), Gram Sabha(Mohalla Committee), Sub-Division Level Forest Rights Committee(s) and the District Level Committee are enclosed as annexure A to B annexure C
- b- the proposal for such diversion (with full details of the project and its implications, in vernacular local language) have been placed before each concerned Gram Sabha of Forest-dwellers, who are eligible under the FRA.
- c- the each of concerned Gram Sabha(Mohalla Committee) has certified that all formalities/processes under the FRA have been carried out, and that they have given their consent to the proposed diversion and the compensation and ameliorative measures, if any, having understood the purpose and details of proposed diversion. A copy of certificate issued by the gram sabha of **Gandhi gram villages Gram panchyat shaktigad (s) in Ghoradongri tehsils.** is enclosed as annexure A to annexure B.
- d- **Gandhi gram Villages** is enclosed as annexure A the discussion and decisions on such proposals has taken place only when there was a quorum of minimum 50% of the members of Gram Sabha present.
- e- the diversion of forest land for facilities managed by the Government as required under section 3 (2) of the FRA have been completed and the Gram Sabhas have given their consent to it;
- f- the rights of Primitive Tribal Groups and Pre-Agricultural Communities, where applicable have been specifically safeguarded as per section 3(1){e} of the FRA.

Encl.: As above.

Collector  
DIST. BETUL

**जिला स्तरीय वनाधिकार समिति बैतूल**  
**स्थान:- बैतूल कोलेक्टर सभाकक्ष**  
**बैठक दिनांक:- 17/5/2021**

क्र.सं.	उपस्थित माननीय सदस्य काधिकारी	उपस्थिति के तहस्ताक्षर	विषय वस्तु
1.	कोलेक्टर	 <b>कोलेक्टर</b> <b>जिला बैतूल</b>	① व्यपवर्तन प्रमाण पत्र (क) 101.600 हे. एवं 25.866 हेक्टर. लवा-उद्धमिगल बंदाग
2.	वनमंडलाधिकारी वनमंडल उत्तर	 <b>वन मंडलाधिकारी</b> <b>वनमंडल (सा.) वनमंडल</b>	(ख) भैरा विचार्ड परियोजना 20.140 हेक्टर.
3.	वनमंडलाधिकारी वनमंडल दक्षिण	 <b>वनमंडलाधिकारी</b> <b>दक्षिण बैतूल (सा.)</b>	
4.	सहायक आयुक्त आ.वि. बैतूल	 <b>सहायक आयुक्त</b> <b>आदिवासी विकास</b> <b>बैतूल</b>	

## कार्यवाही विवरण

आज दिनांक 17/05/2024 को कुलेष्टर महोदय जी की अध्यक्षता में जिला वनाधिकार समिति की बैठक आयोजित की गई।

जिसमें हुजेंडे अनुसार निम्नानुसार उपस्ताव लिये गये।

1. व्यापवर्तन प्रमाण फॉरेस्ट्रल उपस्ताव पर चर्चा।

(क) महाप्रबंधक एच पाथाखेड़ा सारनी लहरील छोड़ाउगरी जिला वेंडू द्वारा गांधीग्राम तपोउ अमिगत खदान हेतु आणपंड शक्तिगढ़ के ग्राम गांधीग्राम में वन अमि 101.600 हेक् एवं 25.866 हेक् का अनापति प्रमाण फॉर चारा गया है। ग्राम पंचायत शक्तिगढ़ से प्राप्त अनापति उपस्ताव एवं उपखंड स्तरीय समिति शाहपुर से पारित अनापति उपस्ताव के आधार पर कुल 101.600 हेक् एवं 25.866 हेक् व्यापवर्तन प्रमाण फॉर जारी करने की अनुशंसा उपदान की जाती है। (उत्तर वन मंडल)

(ख) कार्यपालन यंत्री जल संसाधन हुमांठ 02 वेंडू द्वारा मेठा मृदयम सिंचाई परियोजना हेतु 201.40 हेक् का अनापति प्रमाण फॉर चारा गया है। ग्राम पंचायत देमुरनी से प्राप्त 9.440 हेक् (देमुरनी कीट के ठक हुमांठ 1080 रुवा 9.440 हेक्) उपखंड में सौदेही से पारित कुल 9.440 हेक् का उपस्ताव एवं ग्राम पंचायत हथनामिरी से प्राप्त उपस्ताव 1.120 हेक्, ग्राम पंचायत पीपला से प्राप्त उपस्ताव 3.200 हेक् एवं ग्राम पंचायत कोरीकास से प्राप्त उपस्ताव 6.380 हेक् एवं उपखंड स्तरीय समिति वेंडू से पारित कुल 10.700 हेक् का उपस्ताव है। आधार पर कुल रुवा 20.140 हेक् का व्यापवर्तन प्रमाण फॉर जारी करने की अनुशंसा की जाती है। (विकास वन मंडल)



કાનક બેંક કનેક્ટર મહોદયની કે  
નિર્દેશાનુસાર સમાપ્ત થી ગઈ.

વન મંડળાધિકારી

ઉત્તર વૈતુલ (સા.) વનમંડલ

આદિવાસી વિકાસ

વૈતુલ

વનમંડળાધિકારી

દક્ષિણ વૈતુલ (સા.)



## कार्यालय कलेक्टर(जनजाति कार्य विभाग) बैतूल

वन अधिकार अधिनियम 2006 एवं नियम-2008 के अन्तर्गत जिला स्तरीय समिति में प्रकरणों का अंतिम विनिश्चय हेतु प्रस्तुत:-बैठक दिनांक 17/05/2021

### 1. ऐजेन्डा कमांक 1 :- व्यपवर्तन प्रमाण पत्र हेतु प्राप्त प्रस्ताव पर चर्चा।

(क) महाप्रबंधक डब्ल्यू.सी.एल.पाथाखेडा सारनी तहसील घोडाडोगरी जिला बैतूल द्वारा गांधीग्राम तवा -3 भूमिगत खदान हेतु ग्राम पंचायत शक्तिगढ़ के ग्राम गांधीग्राम में वनभूमि का 101.600 हेक्ट. एवं 25.866 हेक्ट. का अनापत्ति प्रमाण पत्र चाहा गया है। ग्राम पंचायत शक्तिगढ़ से प्राप्त अनापत्ति प्रस्ताव एवं उपखण्ड स्तरीय समिति शाहपुर से पारित अनापत्ति प्रस्ताव के आधार पर रकबा 101.600 हेक्ट. एवं 25.866 हेक्टर व्यपवर्तन प्रमाण पत्र जारी करने की अनुशंसा प्रदान की जाती है।(उत्तर वनमंडल)

(ख) कार्यपालन यंत्री जलसंसाधन संभाग कमांक 02 बैतूल द्वारा मेढा मध्यम सिंचाई परियोजना हेतु 20.140 हेक्ट. का अनापत्ति प्रमाण पत्र चाहा गया है। ग्राम पंचायत टेमुरनी से प्राप्त प्रस्ताव 9.440 हेक्ट.(टेमुरनी बीट के कक्ष कमांक1080 रकबा 9.440 हेक्ट.) उपखंड स्तरीय समिति भैसदेही से पारित कुल 9.440 हेक्ट. का प्रस्ताव एवं ग्राम पंचायत हथनाझिरी से प्राप्त प्रस्ताव 1.120हेक्ट., ग्राम पंचायत पीपला से प्राप्त प्रस्ताव 3.200 हेक्ट., ग्राम पंचायत बोरीकास से प्राप्त प्रस्ताव 6.380 हेक्ट. (कमश: पीपला बीट के कक्ष कमांक 1100, 1101 एवं 1199 में रकबा कमश: 1.120 हेक्ट., 3.200 हेक्ट. एवं 6.380 हेक्ट.) एवं उपखंड स्तरीय समिति बैतूल से पारित कुल 10.700 हेक्ट. का प्रस्ताव के आधार पर कुल रकबा 20.140 हेक्टर का व्यपवर्तन प्रमाण पत्र जारी करने की अनुशंसा की जाती है।(दक्षिण वनमंडल)

अतः बैठक कलेक्टर महोदय के निर्देशानुसार समाप्त की गई।

यह प्रमाण अनुगोषित। कृपया समस्त  
नियम एवं प्रक्रिया का पालन करते हुए  
कार्यालय विनिश्चय करें।

कलेक्टर  
बैतूल

वन मंडल अधिकारी  
बैतूल (सा.) वनमंडल

वनमंडल अधिकारी  
दक्षिण बैतूल (सा.)

सहायक आयुक्त  
आदिवासी विकास  
बैतूल

**कार्यालय जनपद पंचायत शाहपुर, जिला बैतूल**

E-mail - jpshabet@mp.nic.in Tel.No.-07146-273139

क्र./ 2603 ज.पं./वनाधिकार/2021

शाहपुर, दिनांक 09/03/2021

प्रति,

सहायक आयुक्त  
आदिवासी विकास  
बैतूल

विषय :- वन संरक्षण अधिनियम 1980 के तहत वेस्टर्न कोल लिमिटेड पाथाखेड़ा को ग्राम पंचायत शक्तिगढ़ के गांधीग्राम तवा-3 के लिए भूमिगत खदान के लिए वनभूमि 101.600 हे. तथा 25.866 हे. व्यपवर्तन के संबंध में ।

—000—


उपरोक्त विषयान्तर्गत वन संरक्षण अधिनियम 1980 के तहत वेस्टर्न कोल लिमिटेड पाथाखेड़ा को ग्राम पंचायत शक्तिगढ़ के गांधीग्राम तवा-3 के लिए भूमिगत खदान के लिए वनभूमि 101.600 हे. तथा 25.866 हे. व्यपवर्तन के संबंध में ग्राम सभा का प्रस्ताव एवं उपखण्ड वनाधिकार समिति की बैठक दिनांक 09/01/2021 का अनुमोदन कर अग्रिम कार्यवाही हेतु संलग्नानुसार आपकी ओर सादर प्रेषित है ।


संलग्न :- ग्रामसभा का प्रस्ताव एवं उपखण्ड समिति का प्रस्ताव ।

पृ.क्र. 2603 ज.पं./वनाधिकार/2021

प्रतिलिपि :-

1. कलेक्टर महोदय, जिला बैतूल की ओर सादर सूचनार्थ प्रेषित ।
2. अनुविभागीय अधिकारी (राजस्व) शाहपुर की ओर सादर सूचनार्थ प्रेषित ।
3. मुख्य कार्यपालन अधिकारी, जनपद पंचायत घोड़ाडोंगरी की ओर सूचनार्थ प्रेषित ।

  
मुख्य कार्यपालन अधिकारी  
जनपद पंचायत शाहपुर  
शाहपुर, दिनांक 09/03/2021

  
मुख्य कार्यपालन अधिकारी  
जनपद पंचायत शाहपुर

17.03.2021

वन अधिकारों की मान्यता अधिनियम 2008 अन्तर्गत उपखण्ड स्तरीय समिति की बैठक पंजी

स्थान - बैतूल

उपखण्ड - शाहपुर

बैठक की तिथि एवं समय	बैठक हेतु नियत स्थान	बैठक हेतु जारी सूचना पत्र का विवरण (दिनांक एवं किन-किन की जारी किया गया)	बैठक में उपस्थित हुए सदस्यों के नाम, पदनाम एवं हस्ताक्षर	बैठक की विषयवस्तु (बांधे अजियों की सूची दी जाए)	विचारण के लिये प्रत्येक टावे/अजियों पर समिति का सकल्य
1	2	3	4	5	6
9.03.21 शाहपुर 1.00PM	आज आमकट्ट जुनापद पंचायत शाहपुर	2601 09.03.21	अज्ञ दिनों 09/03/21 को आमकट्ट शाहपुर के जनपद पंचायत शाहपुर के आभामकट्ट में उपखण्ड वन अधिकार समिति की बैठक श्री अनिल सोनी अनुविभागीय अधिकारी (विज्ञान) की अध्यक्षता में बैठक उपखण्ड स्तरीय समिति शाहपुर में आयोजित की गई जिसमें निम्नानुसार सदस्य उपस्थित हुए। ① श्री अनिल सोनी अनुविभागीय अधिकारी (विज्ञान) एवं अध्यक्ष उपखण्ड स्तरीय समिति शाहपुर ② श्रीमति किंका डोगरे मुख्य कार्यपालन अधिकारी एवं सदस्य उपखण्ड स्तरीय समिति शाहपुर ③ श्री रमेश सी. वटेल उपवनमैत्र अधिकारी शाहपुर सदस्य	वन अधिकारों की मान्यता अधिनियम 2008 के अंतर्गत आम पंचायत शाहपुर के आभामकट्ट के लिए अधिनियम 2008 के तहत वनभूमि 101.660 हेक्टेयर तथा 25.866 हेक्टेयर पंचायत शाहपुर का आभामकट्ट वनभूमि का प्रस्ताव स्वीकृति का प्रस्तुत किया गया। पादा प्रस्ताव पर आभामकट्ट कार्यवाही हेतु जिला स्तरीय समिति बैतूल को भेजे जाने हेतु निश्चित किया गया है।	

S.P.O (R)

वन अधिकार उपखण्ड स्तरीय समिति शाहपुर जिला बैतूल  
09/03/2021

उप खण्डलाधिकारी  
शाहपुर (सा.)

## कार्यालय जनपद पंचायत घोड़ाडोंगरी

क्र. / ज.प. / 2021 / 197  
प्रति,

घोड़ाडोंगरी दिनांक : 30.01.2021

कलेक्टर महोदय  
जिला बैतूल

विषय :- गांधीग्राम (शक्तिगढ़) डब्लू.सी.एल. कोलमाईस में खदान खोलने की स्वीकृति हेतु ग्राम सभा प्रस्ताव के भेजने बाबत।

—000—

उपरोक्त विषयान्तर्गत निवेदन है कि दिनांक 24.01.2021 को ग्राम पंचायत शक्तिगढ़ के ग्राम गांधीग्राम में ग्रामसभा का आयोजन किया गया। ग्रामसभा में तब 3 कोलमाईस खोले जाने के संबंध में प्रस्ताव रखा गया। गांधीग्राम की ग्रामसभा में 616 मतदाता हैं जिनमें से उक्त दिनांक को आयोजित ग्रामसभा में 317 सदस्यों द्वारा उक्त खदान खोले जाने की सहमति प्रदान की गई है। ग्रामसभा का संकल्प एवं उपस्थिती पंजी की सत्यापित छायाप्रति पत्र के साथ संलग्न कर आपकी ओर सादर प्रेषित है।

संलग्न :- उपरोक्तानुसार।

पृ. क्र. / ज.प. / 2021 / 197 A  
प्रतिलिपि :-

मुख्य कार्यपालन अधिकारी  
जनपद पंचायत घोड़ाडोंगरी  
घोड़ाडोंगरी दिनांक : 30.01.2021

1. सहायक आयुक्त आदिवासी विकास बैतूल की ओर सादर सूचनार्थ प्रेषित।
2. अनुविभागीय अधिकारी (राजस्व) शाहपुर की ओर आवश्यक कार्यवाही हेतु प्रेषित।
3. महाप्रबंधक, डब्लू.सी.एल., पाथाखेड़ा की ओर आवश्यक कार्यवाही हेतु प्रेषित।
4. मुख्य कार्यपालन अधिकारी/सचिव वनाधिकार उपखंड स्तरीय समिति शाहपुर की ओर आवश्यक कार्यवाही हेतु अप्रेषित।

मुख्य कार्यपालन अधिकारी  
जनपद पंचायत घोड़ाडोंगरी

*[Faint vertical text, possibly bleed-through from the reverse side]*

1991

1990

**P**

100

11-11-11

SECRET  
CONFIDENTIAL  
CONFIDENTIAL

STANDARD TELEPHONE & TELEGRAPH CO. OF NEW YORK



ग्राम सभा उपस्थिति पंजी, ग्राम आंवीराम

दिनांक - 24/07/2021

आंवीराम तथा-3 मकान के लिए सस्मारी ।

क्र.	नाम	लिंग	हस्ताक्षर
1.	सुजित	पु.	2 सुजित
2.	कंचन	म.	कंचन
3.	वनमाली	पु.	वनमाली
4.	सरस्वती	म.	सरस्वती
5.	सविता	म.	सविता
6.	राधेश्याम	पु.	राधेश्याम
7.	प्रभा	म.	
8.	सुमित्रा	म.	
9.	विश्वजीत	पु.	विश्वजीत
10.	सेकाली	म.	सेकाली
11.	मोहिनी	म.	
12.	चेतुबला	म.	चेतुबला
13.	मिन्दू	पु.	मिन्दू
14.	दिप्ती	म.	दिप्ती
15.	किशोर	पु.	किशोर
16.	कुमोदिनी	म.	
17.	वार्तिक	पु.	
18.	कौशल्या	म.	
19.	सुरवर्चद	पु.	सुरवर्चद
20.	नलिनी	पु.	नलिनी
21.	कृष्णिका	म.	कृष्णिका

Attest  
[Signature]  
[Stamp]

केन्द्रीय सेवाओं अधिकारी  
पंचायत शा. क्षेत्र, वे. को. लि.  
Area Planning Officer  
WCL

व्यवस्थापक  
[Signature]  
[Stamp]

सुरवर्चद  
[Signature]  
[Stamp]

*Handwritten signature and text at the top of the page.*

*Vertical text on the left margin, possibly a date or reference number.*

क्र.	विषय	पृ.	दिनांक	विवरण	क्र.	विषय	पृ.	दिनांक	विवरण
23	विषय	2			21	विषय	2		
24	विषय	3			22	विषय	3		
25	विषय	4			23	विषय	4		
26	विषय	5			24	विषय	5		
27	विषय	6			25	विषय	6		
28	विषय	7			26	विषय	7		
29	विषय	8			27	विषय	8		
30	विषय	9			28	विषय	9		
31	विषय	10			29	विषय	10		
32	विषय	11			30	विषय	11		
33	विषय	12			31	विषय	12		
34	विषय	13			32	विषय	13		
35	विषय	14			33	विषय	14		
36	विषय	15			34	विषय	15		
37	विषय	16			35	विषय	16		
38	विषय	17			36	विषय	17		
39	विषय	18			37	विषय	18		
40	विषय	19			38	विषय	19		
41	विषय	20			39	विषय	20		
42	विषय	21			40	विषय	21		
43	विषय	22			41	विषय	22		
44	विषय	23			42	विषय	23		
45	विषय	24			43	विषय	24		
46	विषय	25			44	विषय	25		
47	विषय	26			45	विषय	26		
48	विषय	27			46	विषय	27		
49	विषय	28			47	विषय	28		
50	विषय	29			48	विषय	29		

*Handwritten notes and signatures at the bottom of the table.*

Attended

*[Signature]*

सुसंसाधन विभाग  
जिला, (सुसंसाधन विभाग)

सुसंसाधन विभाग  
जिला, (सुसंसाधन विभाग)

क्र.	अवधि	प्र.	शेड्स	क्र. 7	अवधि	प्र.	शेड्स
80	नीगा	प्र.	नीगा	106	अवधि	प्र.	अवधि
81	अवधि	प्र.	अवधि	107	अवधि	प्र.	अवधि
82	अवधि	प्र.	अवधि	108	अवधि	प्र.	अवधि
83	अवधि	प्र.	अवधि	109	अवधि	प्र.	अवधि
84	अवधि	प्र.	अवधि	110	अवधि	प्र.	अवधि
85	अवधि	प्र.	अवधि	111	अवधि	प्र.	अवधि
86	अवधि	प्र.	अवधि	112	अवधि	प्र.	अवधि
87	अवधि	प्र.	अवधि	113	अवधि	प्र.	अवधि
88	अवधि	प्र.	अवधि	114	अवधि	प्र.	अवधि
89	अवधि	प्र.	अवधि	115	अवधि	प्र.	अवधि
90	अवधि	प्र.	अवधि	116	अवधि	प्र.	अवधि
91	अवधि	प्र.	अवधि	117	अवधि	प्र.	अवधि
92	अवधि	प्र.	अवधि	118	अवधि	प्र.	अवधि
93	अवधि	प्र.	अवधि	119	अवधि	प्र.	अवधि
94	अवधि	प्र.	अवधि	120	अवधि	प्र.	अवधि
95	अवधि	प्र.	अवधि	121	अवधि	प्र.	अवधि
96	अवधि	प्र.	अवधि	122	अवधि	प्र.	अवधि
97	अवधि	प्र.	अवधि	123	अवधि	प्र.	अवधि
98	अवधि	प्र.	अवधि	124	अवधि	प्र.	अवधि
99	अवधि	प्र.	अवधि	125	अवधि	प्र.	अवधि
100	अवधि	प्र.	अवधि	126	अवधि	प्र.	अवधि
101	अवधि	प्र.	अवधि	127	अवधि	प्र.	अवधि
102	अवधि	प्र.	अवधि	128	अवधि	प्र.	अवधि
103	अवधि	प्र.	अवधि	129	अवधि	प्र.	अवधि
104	अवधि	प्र.	अवधि	130	अवधि	प्र.	अवधि
105	अवधि	प्र.	अवधि	131	अवधि	प्र.	अवधि
106	अवधि	प्र.	अवधि	132	अवधि	प्र.	अवधि





जिल्हा कार्यालय औरंगा  
जिल्हा कार्यालय औरंगा

Attended

191	192	193	194	195	196	197	198	199	200	201	202	203	204	205	206	207	208	209	210	211	212	213	214	215	216
192	193	194	195	196	197	198	199	200	201	202	203	204	205	206	207	208	209	210	211	212	213	214	215	216	
193	194	195	196	197	198	199	200	201	202	203	204	205	206	207	208	209	210	211	212	213	214	215	216		
194	195	196	197	198	199	200	201	202	203	204	205	206	207	208	209	210	211	212	213	214	215	216			
195	196	197	198	199	200	201	202	203	204	205	206	207	208	209	210	211	212	213	214	215	216				
196	197	198	199	200	201	202	203	204	205	206	207	208	209	210	211	212	213	214	215	216					
197	198	199	200	201	202	203	204	205	206	207	208	209	210	211	212	213	214	215	216						
198	199	200	201	202	203	204	205	206	207	208	209	210	211	212	213	214	215	216							
199	200	201	202	203	204	205	206	207	208	209	210	211	212	213	214	215	216								
200	201	202	203	204	205	206	207	208	209	210	211	212	213	214	215	216									
201	202	203	204	205	206	207	208	209	210	211	212	213	214	215	216										
202	203	204	205	206	207	208	209	210	211	212	213	214	215	216											
203	204	205	206	207	208	209	210	211	212	213	214	215	216												
204	205	206	207	208	209	210	211	212	213	214	215	216													
205	206	207	208	209	210	211	212	213	214	215	216														
206	207	208	209	210	211	212	213	214	215	216															
207	208	209	210	211	212	213	214	215	216																
208	209	210	211	212	213	214	215	216																	
209	210	211	212	213	214	215	216																		
210	211	212	213	214	215	216																			
211	212	213	214	215	216																				
212	213	214	215	216																					
213	214	215	216																						
214	215	216																							
215	216																								
216																									

जिल्हा कार्यालय औरंगा  
जिल्हा कार्यालय औरंगा

जिल्हा कार्यालय औरंगा  
जिल्हा कार्यालय औरंगा



295	लाला निरव	लाला निरव
296	लाला निरव	जलमिग
297	विनोद	विनोद
298	चंदना	
299	पंकज	पंकज
300	राजकुमार	Rankaj
301	फजान	फजान
302	शालिबाई	
303	लक्ष्मी	
304	सुखवती	
305	शोभा	
306	सुलक्ष्मी	सुलक्ष्मी शोभा
307	राजेश	
308	चन्द्रकांत	चन्द्रकांत
309	निहार	निहार
310	अशोक	A
311	प्रकाश	Prakash
312	विश्वजीत	Viswajit
313		
314	वमेश	वमेश
315	मनोज	मनोज
316	सुरेश	सुरेश
317	मनोरंजन	
318		
319		
320		

क्षेत्रीय योजना अधिकारी  
पाथारखेडा क्षेत्र, वे. को. लि.  
Area Planning Officer  
Pathakheda Area WCL

क्षेत्रीय प्रमुख

MR. MR.

अधिकारी

मुख्य कार्यपालक अधिकारी  
जनपद पंचायत पोड़ोडा

# कार्यवाही पुस्तक कार्यालय ग्राम पंचायत आदिगाव

Swastik  
abs-424

दिनांक	उपस्थित सदस्यों के नाम	की गई कार्यवाही		प्रस्ताव निर्णय	सदस्यों के हस्ताक्षर अथवा अंगूठा निशानी
		विवरण	संक्षिप्त कार्यवाही		
1	2	3	4	5	6
24/01/2021		<p>ग्राम दिनांक - 24/01/2021 को ग्राम पंचायत आदिगाव के ग्राम-गांधीग्राम में वेस्टर्न कोयल लिमिटेड पायावेज क्षेत्र की संचालित - ग्राम-गांधीग्राम में तबा-3 के तहत भूमिगत खदान के लिए वनभूमि - 101.600 हे. तथा 25.866 हे. व्यपन्न हे. विशेष ग्राम-सभा का आयोजन किया गया है।</p> <p>इस ग्राम-सभा में प्रस्ताव लिखा जाता है कि वनभूमि 101.600 हे. तथा 25.866 हे. एवं खोदल-5 के अंतर्गत खदान के लिए ग्राम-भूमि 0.491 हे. एवं निजी भूमि - 2.419 हे. के अधिग्रहण हेतु सहमती प्रदान किया जाता है। उपरोक्त सहमती वनाधिकार के प्रस्ताव पर तबा-3 खदान खोलने हेतु 50% से अधिक कोरम के साथ सहमती प्रदान किया जाता है।</p>			
		<p>मेडल चर्चा</p> <p>विकास खण्ड शिक्षा अधिकारी छोटाबुर्ग जिला वेदपुर</p>	<p>सचिव ग्रामपंचायत आदिगाव</p>		

24/01/2021  
आ. पं. अधिकारी  
Pathakhara Area WCL






वेस्टर्न कोलफील्ड्स लिमिटेड,  
क्षेत्रीय महाप्रबंधक कार्यालय, पाथाखेडा क्षेत्र,  
तह-घोडाडोंगरी, जि: बैतूल- ४६०४४९  
email:cgmpkda@rediffmail.com  
Website : http://westerncoal.nic.in  
Ph. No: 07146 - 271363 [Fax:07146-270566]



## Annexure - D

### वचन पत्र

वेस्टर्न कोलफील्ड्स लिमिटेड पाथाखेडा क्षेत्र की तवा - III खदान के लिये भुमिगत खनन हेतू 25.866 हे. वन भूमि के लिये प्रथम चरण की सैध्दातिक स्वीकृती की शर्त क नं- A 6 के अनुसार "No tree felling shall be involved in the implementation of this project."

  
उपक्षेत्रीय प्रबंधक  
तवा - III उपक्षेत्र  
वेकोलि पाथाखेडा क्षेत्र




वेस्टर्न कोलफील्ड्स लिमिटेड,  
क्षेत्रीय महाप्रबंधक कार्यालय, पाथाखेड़ा क्षेत्र,  
तह-घोडाडोंगरी, जि: बैतूल- ४६०४४९  
email: cgmpkda@rediffmail.com  
Website : <http://westerncoal.nic.in>  
Ph. No: 07146 - 271363 [Fax: 07146-270566]



## Annexure - E

### वचन पत्र

वेस्टर्न कोलफील्ड्स लिमिटेड पाथाखेड़ा क्षेत्र की तवा - III खदान के लिये भूमिगत खनन हेतू 25.866 हे. वन भूमि के लिये प्रथम चरण की सैध्दातिक स्वीकृती की शर्त क नं- A 7 के अनुसार "Violation of any of these conditions will amount to violation of Forest (Conservation) Act. 1980 and Action would be taken as prescribed in Para 1.21 of Chapter 1 of the handbook of Comprehensive Guideline of Forest (Conservation) Act. 1980 as issued by this Ministry's letter No. 5-2/2017-FC dated 28.03.2019."

  
उपक्षेत्रीय प्रबंधक  
तवा - III उपक्षेत्र  
वेकोलि पाथाखेड़ा क्षेत्र




वेस्टर्न कोलफील्ड्स लिमिटेड,  
क्षेत्रीय महाप्रबंधक कार्यालय, पाथाखेड़ा क्षेत्र,  
तह-घोडाडोंगरी, जि: बैतूल- ४६०४४९  
email:cgmpkda@rediffmail.com  
Website : <http://westerncoal.nic.in>  
Ph. No: 07146 – 271363 [Fax:07146-270566]



## Annexure – F

### वचन पत्र

वेस्टर्न कोलफील्ड्स लिमिटेड पाथाखेड़ा क्षेत्र की तवा - III खदान के लिये भूमिगत खनन हेतू 25.866 हे. वन भूमि के लिये प्रथम चरण की सैध्दातिक स्वीकृती की शर्त क नं-A-8 के अनुसार “The compliance report shall be uploaded on e-portal (<https://parivesh.nic.in/>).”.

  
उपक्षेत्रीय प्रबंधक  
तवा - III उपक्षेत्र  
वेकोलि पाथाखेड़ा क्षेत्र






वेस्टर्न कोलफील्ड्स लिमिटेड,  
क्षेत्रीय महाप्रबंधक कार्यालय, पाथाखेडा क्षेत्र,  
तह-घोडाडोंगरी, जि: बैतूल- ४६०४४९  
email: cgmpkda@rediffmail.com  
Website : <http://westerncoal.nic.in>  
Ph. No: 07146 - 271363 [Fax: 07146-270566]



## Annexure – G

### वचन पत्र

वेस्टर्न कोलफील्ड्स लिमिटेड पाथाखेडा क्षेत्र की तवा - III खदान के लिये भूमिगत खनन हेतू 25.866 हे. वन भूमि के लिये प्रथम चरण की सैध्दातिक स्वीकृती की शर्त क नं-B-1 के अनुसार “legal status of the forest land shall remain unchanged.”

  
उपक्षेत्रीय प्रबंधक  
तवा - III उपक्षेत्र  
वेकोलि पाथाखेडा क्षेत्र




वेस्टर्न कोलफील्ड्स लिमिटेड,  
क्षेत्रीय महाप्रबंधक कार्यालय, पाथाखेड़ा क्षेत्र,  
तह-घोडाडोंगरी, जि: बैतूल- ४६०४४९  
email:cgmpkda@rediffmail.com  
Website : <http://westerncoal.nic.in>  
Ph. No: 07146 - 271363 [Fax:07146-270566]



## Annexure – H

### वचन पत्र

वेस्टर्न कोलफील्ड्स लिमिटेड पाथाखेड़ा क्षेत्र की तवा - III खदान के लिये भूमिगत खनन हेतु 25.866 हे. वन भूमि के लिये प्रथम चरण की सैध्दातिक स्वीकृती की शर्त क नं-B-2 के अनुसार “Forest land will be handed over only after required non-forest land for the project is handed over by the User Agency.”

  
उपक्षेत्रीय प्रबंधक  
तवा - III उपक्षेत्र  
वेकोलि पाथाखेड़ा क्षेत्र




वेस्टर्न कोलफील्ड्स लिमिटेड,  
क्षेत्रीय महाप्रबंधक कार्यालय, पाथाखेडा क्षेत्र,  
तह-घोडाडोंगरी, जि: बैतूल- ४६०४४९  
email:cgmpkda@rediffmail.com  
Website : http://westerncoal.nic.in  
Ph. No: 07146 - 271363 [Fax:07146-270566]



## Annexure - I

### वचन पत्र

वेस्टर्न कोलफील्ड्स लिमिटेड पाथाखेडा क्षेत्र की तवा - III खदान के लिये भूमिगत खनन हेतु 25.866 हे. वन भूमि के लिये प्रथम चरण की सैध्दातिक स्वीकृती की शर्त क नं-B-3 के अनुसार "Additional amount of the NPV of the diverted forest land. If any becoming due after finalization of the same also by Hon'ble Supreme Court of India on receipt of the report from the Expert Committee shall also be charged by the State Government from the User Agency. The User Agency shall furnish an undertaking to this effect."

  
उपक्षेत्रीय प्रबंधक/11/21  
तवा - III उपक्षेत्र  
वेकोलि पाथाखेडा क्षेत्र




वेस्टर्न कोलफील्ड्स लिमिटेड,  
क्षेत्रीय महाप्रबंधक कार्यालय, पाथाखेड़ा क्षेत्र,  
तह-घोडाडोंगरी, जि: बैतूल- ४६०४४९  
email:cgmpkda@rediffmail.com  
Website : http://westerncoal.nic.in  
Ph. No: 07146 - 271363 [Fax:07146-270566]



## Annexure - J

### वचन पत्र

वेस्टर्न कोलफील्ड्स लिमिटेड पाथाखेड़ा क्षेत्र की तवा - III खदान के लिये भूमिगत खनन हेतू 25.866 हे. वन भूमि के लिये प्रथम चरण की सैध्दातिक स्वीकृती की शर्त क नं-B-5 के अनुसार "User Agency either himself or through the State Forest Department shall undertaken afforestation on degraded forest land, at project cost one and half time in extent to the area used for safety zone."

  
उपक्षेत्रीय प्रबंधक  
तवा - III उपक्षेत्र  
वेकोलि पाथाखेड़ा क्षेत्र

F.No. 43015/28/2017-LAIR(Vol.II)  
Government of India  
Ministry of Coal

Lok Nayak Bhawan, New Delhi-110 003

Dated the 11<sup>th</sup> December, 2019

To

The Chairman-cum-Managing Director,  
Western Coalfields Ltd.,  
Coal Estate, Civil Lines,  
Nagpur-440001.

**Subject: Acquisition of forest land under Coal Bearing Areas (Acquisition & Development) Act, 1957 and applicability of provisions of MMDR Act, 1957 along with MC Rules, 1960 over the land/ rights acquired under Coal Bearing Areas (Acquisition & Development) Act, 1957.**

Sir,

I am directed to refer to WCL's letter No.WCL/MP(L&R)/MK/750 dated 9.10.2019 and WCL's letter No.WCL/GM/L&R)/AK/491 dated 16.05.2018 on the above mentioned subject. The requisite clarification of Ministry of Coal in the matter is as under:-

By virtue of the provisions of section 10 and 11 of the Coal Bearing Areas (Acquisition and Development) Act, 1957, the land or the rights in or over the land acquired under the Act vest absolutely with the Central Government or the nominee, that is, a Government Company. The land gets vested in the Central Government on the publication of notification under Section 9 and thereafter in the Govt. Company on the publication of declaration under Section 11(1) of the ibid Act. Accordingly, since the land acquired under the Act vests absolutely in the Government Company, there is no necessity for execution of Mining Lease with the State Government. The issue of requirement of Mining Lease in case of lands acquired under CBA Act has been settled by Hon'ble Supreme Court in Bharat Coking Coal Ltd Vs. State of Bihar [1987 (Suppl) SCC 394], wherein the Court observed that "once the acquisition is made under the Coal Bearing Areas (Acquisition and Development) Act, 1957, requisite declaration was issued by the Central Government, it was not open to the State Government to grant Lease as the land vests in the Central Government". The said findings of the Hon'ble Supreme Court has also been followed by the Division bench of High Court of MP in Western Coalfields Limited and Ors vs State of MP and Anr (AIR 2007 MP 75).

2. Since the subject land was acquired under the CBA(A&D) Act, 1957 and vests absolutely in the Government Company, neither the execution of mining lease with the State Government is required as per statute nor there is any necessity as it was not open to State Government to grant lease and therefore provisions of MMDR Act, 1957

*N.Sam*

along with the Mineral Concessions Rules, 1960 does not apply over the land/rights acquired under CBA(A&D) Act, 1957. Therefore the land in respect of Tawa-II UG, Satpura-II UG, Shobhapur UG mine of Pathakhera area and similar acquisition of WCL acquired under Section 9(1) of CBA (A&D) Act, 1957, the provisions of MMDR Act, 1957 and MC Rules, 1960 does not apply.

Yours faithfully,

*R. S. Saroj*

( Ram Shiromani Saroj )

Deputy Secretary to the Government of India

Tel: 011-24616989

Copy to the following for necessary action:-

1. Shri Sandcep Sharma, AIG of Forests(FC), Ministry of Environment, Forest and Climate Change, Forest Conservation Division, Indira Paryavaran Bhavan, Aliganj, Jorbagh Road, New Delhi-110003.
2. The Principal Secretary, Government of Maharashtra, Department of Land Resources and Minerals, Mantralaya Mumbai.
3. The Principal Secretary, Government of Madhya Pradesh, Department of Mines and Minerals, Vallabh Bhavan, Secretariat, Bhopal.

*R. S. Saroj*

( Ram Shiromani Saroj )

Deputy Secretary to the Government of India








वेस्टर्न कोलफील्ड्स लिमिटेड,  
क्षेत्रीय महाप्रबंधक कार्यालय, पाथाखेड़ा क्षेत्र,  
तह-घोडाडोंगरी, जि: बैतूल- ४६०४४९  
email:cgmpkda@rediffmail.com  
Website : http://westerncoal.nic.in  
Ph. No: 07146 - 271363 [Fax:07146-270566]



## Annexure - L

### वचन पत्र

वेस्टर्न कोलफील्ड्स लिमिटेड पाथाखेड़ा क्षेत्र की तवा - III खदान के लिये भूमिगत खनन हेतु 25.866 हे. वन भूमि के लिए प्रथम चरण की सैध्दातिक स्वीकृती की शर्त क नं-B-7 के अनुसार "The User Agency shall obtain the Environmental Clearance as per the provision of the Environmental (Protection) Act, 1986 if required."

  
उपक्षेत्रीय प्रबंधक  
तवा - III उपक्षेत्र  
वेकोलि पाथाखेड़ा क्षेत्र




वेस्टर्न कोलफील्ड्स लिमिटेड,  
क्षेत्रीय महाप्रबंधक कार्यालय, पाथाखेडा क्षेत्र,  
तह-घोडाडोंगरी, जि: बैतूल- ४६०४४९  
email: cgmpkda@rediffmail.com  
Website : <http://westerncoal.nic.in>  
Ph. No: 07146 - 271363 [Fax: 07146-270566]



## Annexure – M

### वचन पत्र

वेस्टर्न कोलफील्ड्स लिमिटेड पाथाखेडा क्षेत्र की तवा - III खदान के लिये भूमिगत खनन हेतु 25.866 हे. वन भूमि के लिये प्रथम चरण की सैध्दातिक स्वीकृती की शर्त क नं B-8 के अनुसार “No labour camp shall be established on the forest land and the user agency shall provided fuels preferably alternate fuels to the labouers and the staff working at the site so as to avoid any damage and pressure on the nearby forest area.”

  
उपक्षेत्रीय प्रबंधक 11/2

तवा - III उपक्षेत्र  
वेकोलि पाथाखेडा क्षेत्र




वेस्टर्न कोलफील्ड्स लिमिटेड,  
क्षेत्रीय महाप्रबंधक कार्यालय, पाथाखेडा क्षेत्र,  
तह-घोडाडोंगरी, जि: बैतूल- ४६०४४९  
email:cgmpkda@rediffmail.com  
Website : <http://westerncoal.nic.in>  
Ph. No: 07146 – 271363 [Fax:07146-270566]



## Annexure – N

### वचन पत्र

वेस्टर्न कोलफील्ड्स लिमिटेड पाथाखेडा क्षेत्र की तवा - III खदान के लिये भूमिगत खनन हेतु 25.866 हे. वन भूमि के लिये प्रथम चरण की सैध्दातिक स्वीकृती की शर्त क नं-B-9 के अनुसार “The boundary of the diverted forest land, mining lease and safety, as applicable shall be demarcated on ground at the project cost, by erecting four feet high reinforced cement concrete pillar to pillar and GPS co-ordinates.”

  
उपक्षेत्रीय प्रबंधक 3/11/21  
तवा - III उपक्षेत्र  
वेकोलि पाथाखेडा क्षेत्र




वेस्टर्न कोलफील्ड्स लिमिटेड,  
क्षेत्रीय महाप्रबंधक कार्यालय, पाथाखेडा क्षेत्र,  
तह-घोडाडोंगरी, जि: बैतूल- ४६०४४९  
email: cgmpkda@rediffmail.com  
Website : <http://westerncoal.nic.in>  
Ph. No: 07146 - 271363 [Fax: 07146-270566]



## Annexure – O

### वचन पत्र

वेस्टर्न कोलफील्ड्स लिमिटेड पाथाखेडा क्षेत्र की तवा - III खदान के लिये भूमिगत खनन हेतु 25.866 हे. वन भूमि के लिये प्रथम चरण की सैध्दातिक स्वीकृती की शर्त क नं-B10 के अनुसार "The forest land proposed to be diverted shall under no circumstances be transferred to any other agency, department of person without prior approval of the Central Government."

  
उपक्षेत्रीय प्रबंधक  
तवा - III उपक्षेत्र  
वेकोलि पाथाखेडा क्षेत्र




वेस्टर्न कोलफील्ड्स लिमिटेड,  
क्षेत्रीय महाप्रबंधक कार्यालय, पाथाखेड़ा क्षेत्र,  
तह-घोडाडोंगरी, जि: बैतूल- ४६०४४९  
email: cgmpkda@rediffmail.com  
Website : <http://westerncoal.nic.in>  
Ph. No: 07146 – 271363 [Fax:07146-270566]



## Annexure – P

### वचन पत्र

वेस्टर्न कोलफील्ड्स लिमिटेड पाथाखेड़ा क्षेत्र की तवा – III खदान के लिये भूमिगत खनन हेतु 25.866 हे. वन भूमि के लिये प्रथम चरण की सैध्दातिक स्वीकृती की शर्त क नं-B11 के अनुसार “No damage to the flora and fauna of the adjoining area shall be caused.”

  
उपक्षेत्रीय प्रबंधक  
तवा – III उपक्षेत्र  
वेकोलि पाथाखेड़ा क्षेत्र




वेस्टर्न कोलफील्ड्स लिमिटेड,  
क्षेत्रीय महाप्रबंधक कार्यालय, पाथाखेडा क्षेत्र,  
तह-घोडाडोंगरी, जि: बैतूल- ४६०४४९  
email: cgmpkda@rediffmail.com  
Website : <http://westerncoal.nic.in>  
Ph. No: 07146 – 271363 [Fax: 07146-270566]



## Annexure – Q

### वचन पत्र

वेस्टर्न कोलफील्ड्स लिमिटेड पाथाखेडा क्षेत्र की तवा – III खदान के लिये भूमिगत खनन हेतु 25.866 हे. वन भूमि के लिये प्रथम चरण की सैध्दार्तिक स्वीकृती की शर्त क नं-B12 के अनुसार “The layout plan of the mining plan/proposal shall not be changed without the prior approval of the Central Government.”

  
उपक्षेत्रीय प्रबंधक  
तवा – III उपक्षेत्र  
वेकोलि पाथाखेडा क्षेत्र




वेस्टर्न कोलफील्ड्स लिमिटेड,  
क्षेत्रीय महाप्रबंधक कार्यालय, पाथाखेडा क्षेत्र,  
तह-घोडाडोंगरी, जि: बैतूल- ४६०४४९  
email: cgmpkda@rediffmail.com  
Website : <http://westerncoal.nic.in>  
Ph. No: 07146 – 271363 [Fax:07146-270566]



## Annexure – R

### वचन पत्र

वेस्टर्न कोलफील्ड्स लिमिटेड पाथाखेडा क्षेत्र की तवा – III खदान के लिये भुमिगत खनन हेतू 25.866 हे. वन भूमि के लिये प्रथम चरण की सैध्दातिक स्वीकृती की शर्त क नं-B13 के अनुसार “The concerned Divisional Forest Officer, will monitor and take necessary mitigative measures to ensure that there is no adverse impact on the forests in the surrounding area.”

  
उपक्षेत्रीय प्रबंधक  
तवा – III उपक्षेत्र  
वेकोलि पाथाखेडा क्षेत्र






वेस्टर्न कोलफील्ड्स लिमिटेड,  
क्षेत्रीय महाप्रबंधक कार्यालय, पाथाखेडा क्षेत्र,  
तह-घोडाडोंगरी, जि: बैतूल- ४६०४४९  
email: cgmpkda@rediffmail.com  
Website : <http://westerncoal.nic.in>  
Ph. No: 07146 – 271363 [Fax: 07146-270566]



## Annexure – S

### वचन पत्र

वेस्टर्न कोलफील्ड्स लिमिटेड पाथाखेडा क्षेत्र की तवा – III खदान के लिये भूमिगत खनन हेतु 25.866 हे. वन भूमि के लिये प्रथम चरण की सैध्दातिक स्वीकृती की शर्त क नं- B14 के अनुसार “The user agency shall explore the possibility of translocation of maximum number of trees identified to be felled and shall ensure that any tree felling shall be done only when it is unavoidable and that too under strict supervision of the state Forest Department..”

  
उपक्षेत्रीय प्रबंधक  
तवा – III उपक्षेत्र  
वेकोलि पाथाखेडा क्षेत्र




वेस्टर्न कोलफील्ड्स लिमिटेड,  
क्षेत्रीय महाप्रबंधक कार्यालय, पाथाखेडा क्षेत्र,  
तह-घोडाडोंगरी, जि: बैतूल- ४६०४४९  
email:cgmpkda@rediffmail.com  
Website : http://westerncoal.nic.in  
Ph. No: 07146 - 271363 [Fax:07146-270566]



## Annexure – T

### वचन पत्र

वेस्टर्न कोलफील्ड्स लिमिटेड पाथाखेडा क्षेत्र की तवा - III खदान के लिये भूमिगत खनन हेतू 25.866 हे. वन भूमि के लिये प्रथम चरण की सैध्दातिक स्वीकृती की शर्त क नं-B15 के अनुसार "The user agency shall undertake mining in a phased manner after taking due care for reclamation of the mined over area. The concurrent reclamation plan as per the approved mining plan shall be executed by the User Agency from the very first year, and an annual report on implementation thereof shall be submitted to the Nodal Officer, Forest (Conservation) Act, 1980 in the concerned State Government and the Central Government. If it found from the annual report that the activities indicate in the concurrent reclamation plan are not being executed by the user agency shall remain suspended till such time, reclamation activates area satisfactorily executed."

  
उपक्षेत्रीय प्रबंधक  
तवा - III उपक्षेत्र  
वेकोलि पाथाखेडा क्षेत्र




वेस्टर्न कोलफील्ड्स लिमिटेड,  
क्षेत्रीय महाप्रबंधक कार्यालय, पाथाखेडा क्षेत्र,  
तह-घोडाडोंगरी, जि: बैतूल- ४६०४४३  
email: cgmpkda@rediffmail.com  
Website : <http://westerncoal.nic.in>  
Ph. No: 07146 – 271363 [Fax:07146-270566]



## Annexure – U

### वचन पत्र

वेस्टर्न कोलफील्ड्स लिमिटेड पाथाखेडा क्षेत्र की तवा – III खदान के लिये भूमिगत खनन हेतु 25.866 हे. वन भूमि के लिये प्रथम चरण की सैध्दातिक स्वीकृती की शर्त क नं-B16 के अनुसार “The User Agency shall submit annual self provision report in respect of the above stated condition to the state Government and Central Government by the end of March every year regularly.”

  
उपक्षेत्रीय प्रबंधक

तवा – III उपक्षेत्र  
वेकोलि पाथाखेडा क्षेत्र




वेस्टर्न कोलफील्ड्स लिमिटेड,  
क्षेत्रीय महाप्रबंधक कार्यालय, पाथाखेडा क्षेत्र,  
तह-घोडाडोंगरी, जि: बैतूल- ४६०४४९  
email:cgmpkda@rediffmail.com  
Website : <http://westerncoal.nic.in>  
Ph. No: 07146 – 271363 [Fax:07146-270566]



## Annexure – V

### वचन पत्र

वेस्टर्न कोलफील्ड्स लिमिटेड पाथाखेडा क्षेत्र की तवा – III खदान के लिये भुमिगत खनन हेतू 25.866 हे. वन भूमि के लिये प्रथम चरण की सैध्दातिक स्वीकृती की शर्त क नं-B17 के अनुसार “The User Agency shall comply all the provision of the all Acts, Regulation, Guideline, Hon’ble Court Order (s) and NGT Order (s) pertaining to this project, if any, for the time being in force, as applicable to the project.”

  
उपक्षेत्रीय प्रबंधक  
तवा – III उपक्षेत्र  
वेकोलि पाथाखेडा क्षेत्र