



मुंबई जेएनपीटी पोर्ट रोड कंपनी लिमिटेड
(भारतीय राष्ट्रीय राजमार्ग प्राधिकरण का संयुक्त उपक्रम)
(सड़क परिवहन और राजमार्ग मंत्रालय, भारत सरकार)

MUMBAI JNPT PORT ROAD COMPANY LIMITED

(A SPV of National Highways Authority of India)

(Ministry of Road, Transport and Highways, Government of India)

परियोजना कार्यान्वय इकाई - पनवेल Project Implementation Unit - Panvel

सर्क्रे नं. 63, एनएच 4 बी 'डी' पॉइन्ट, चिंचपाडा-कलंबोली बायपास रोड, पनवेल - 410 206.

Survey No.63, "D" Point on NH-4B, Chinchpada - Kalamboli Bypass Road, Panvel - 410 206.

ई-मेल / E-mail : piupanvel@nhai.org / piupanvel@gmail.com / वेबसाइट / website : www.nhai.gov.in CIN No.: U74899 DL 2000 PLC 109016

NHAI/MJPRCL/PIU/PNVL/Forest/2023/ | 20

Date: 27/04/2023

To,
Dy. Conservator of Forest,
Alibaug Forest Division,
At/Po - Alibag, District - Raigad
Pin - 402 201, Maharashtra.

Sub: Proposal for Diversion of 0.5669 Ha. Private Forest Land for Non-Forest activities i.e. Widening of Existing NH4B, NH348A to 6/8 lanes on the boundaries of proposed Navi Mumbai International Airport and JNPT: connectivity between NH348B and NH348 at Village Vahal, Tal. -Panvel, Dist -Raigad, Maharashtra State.
- Compliance for Stage-II Approval-Reg.

Ref: 1. Dy. Conservator of forest letter no. 1825 dated 25.08.2022.
2. Government of Maharashtra Order no. FLD-1322/CR.172/F-10 dated 24.08.2022.
3. This office letter no. 850 dated 03.10.2022.
4. CCF, Thane letter no. 359/2022-23 dated 21.10.2022.
5. DCF, Alibag letter no. 3637 dated 24.01.2023.

Sir,

Please refer to this office letter no. 850 dated 03.10.2022 vide the compliance for the conditions mentioned in the Government of Maharashtra Order no. FLD-1322/CR.172/F-10 dated 24.08.2022 was submitted.

In view of the above, it is requested to kindly accord the Stage-II approval for Proposal for Diversion of 0.5669 Ha. Private Forest Land for Non-Forest activities i.e. Widening of Existing NH4B, NH348A to 6/8 lanes on the boundaries of proposed Navi Mumbai International Airport and JNPT: connectivity between NH348B and NH348 at Village Vahal, Tal. -Panvel, Dist -Raigad, Maharashtra State.

Thanking you,

Yours faithfully,

(Yeshwant N. Ghotkar)
GM (Tech) & Project Director
NHAI, PIU - Panvel

Encl: As stated above.

Copy to:

1. CGM (Tech) & MD MJPRCL- for kind information.
2. CCF (Thane) - for kind information.



मुख्य वनसंरक्षक (प्रा.), ठाणे वनवृत्त, ठाणे यांचे कार्यालय

मायक्रो वेव्ह टॉवर, बारा बंगला एरिया, कोपरी, ठाणे (पूर्व) 400 603.
 फोन : 022-25329865/ 25329642, फॅक्स 022-25329912.
 Email: ccfthane@mahaforest.gov.in / ccfthane@gmail.com
 Website: www.mahaforest.gov.in



विषय : एकरेषिय (Linear) प्रकल्पाबाबत वनक्षेत्रात कामे सुरु करण्यास व झाडे तोडण्यास परवानगी (Working Permission) देण्याबाबत.
 राष्ट्रीय महामार्ग क्र.4बी व 348 या अस्तित्वातील रस्त्याचे रुंदीकरण करणेबाबत. जेएनपीटी व आंतरराष्ट्रीय विमानतळ यातील जोडमार्ग वनक्षेत्र 0.5669 हेक्टर.

जा.क्र. कक्ष-10/वसं/प्र.क्र.44/21-22/जा.क्र. 359/2022-23

ठाणे - 400 603, दिनांक - 21/10/2022

वाचा:-

- 1) अपर प्रधान मुख्य वनसंरक्षक व केंद्रस्थ अधिकारी, म.रा. नागपूर यांचेकडील पत्र क्र.कक्ष-17/नोडल/ठाणे/आयडी-13120/(77)/760, दि.29.06.2022.
- 2) राज्य शासन आदेश क्र.एफएलडी-1322/प्र.क्र.172/फ-10, मंत्रालय, दि.24.08.2022.
- 3) जनरल मॅनेजर (टेक) व प्रकल्प संचालक, पीआययु, पनवेल यांचेकडील पत्र क्र.NHAI/MJPRCL/PIU/PNVL/Forest/2022/350, दिनांक 03.10.2022.
- 4) उपवनसंरक्षक अलिबाग यांचेकडील पत्र क्र.अ/20/जमिन/वसं/1140, दि.07.10.2022.
- 5) मुख्य वनसंरक्षक (प्रा.) ठाणे कार्यालयाचे पत्र क्र.कक्ष-10/वसं/प्र.क्र.44/21-22/350, दि.17.10.2022.
- 6) केंद्र शासन पत्र क्र.एफ नं-11-306/2014/एफसी, दि.08.08.2014.
- 7) केंद्र शासन पत्र क्र.एफ नं-1-306/2014/एफसी, दि.15.01.2015.
- 8) पर्यावरण, वन व जलवायु परिवर्तन मंत्रालय, भारत सरकार, नवी दिल्ली यांचे पत्र क्र.एफ नं. 11/306/2014, दि.07.05.2015.
- 9) पर्यावरण, वन व जलवायु परिवर्तन मंत्रालय, भारत सरकार, नवी दिल्ली यांचे पत्र क्र.एफ नं. 11/306/2014-एफसी Pt., दि.28.08.2015.
- 10) शासन परिपत्रक क्र.एफएलडी-2015/प्र.क्र.77/फ-10, दिनांक 01.07.2015.

आदेश -

ज्याअर्थी, अपर प्रधान मुख्य वनसंरक्षक व केंद्रस्थ अधिकारी, नागपूर यांनी जनरल मॅनेजर (टेक) व प्रकल्प संचालक, पीआययु, पनवेल सर्व्हे क्र.63, एनएच 4बी, 'डी' पॉईन्ट, चिंचपाडा-कळंबोली बायपास रोड, पनवेल - 410206 यांचेकडून प्राप्त झालेला राष्ट्रीय महामार्ग क्र.4बी व क्र.348 या अस्तित्वातील रस्त्याचे रुंदीकरण करण्याबाबत जेएनपीटी व आंतरराष्ट्रीय विमानतळ यातील जोडमार्ग मौजे वहाळ, ता.पनवेल, जि.रायगड क्षेत्र 0.5669 हेक्टर वनजमिन वळतेकरण प्रस्ताव विहित मार्गाने उपरोक्त अ.क्र.1 अन्वये राज्य शासनास सादर झाला होता.

आणि ज्याअर्थी, जनरल मॅनेजर (टेक) व प्रकल्प संचालक, पीआययु, पनवेल - 410206 यांचेकडील प्राप्त झालेला वळतेकरण प्रस्ताव भारत सरकारच्या वन (संवर्धन) अधिनियम, 1980 च्या मार्गदर्शक सूचनांनुसार प्रकल्प स्थळ विवक्षित (Site Specific) आहे.

आणि ज्याअर्थी, उपवनसंरक्षक अलिबाग, मुख्य वनसंरक्षक (प्रा.) ठाणे आणि अपर प्रधान मुख्य वनसंरक्षक व केंद्रस्थ अधिकारी, महाराष्ट्र राज्य, नागपूर यांनी या प्रस्तावाची छाननी केल्यानंतर वन (संवर्धन) अधिनियम 1980 च्या तरतुदीनुसार 0.5669 हेक्टर खाजगी वन (अंतिमतः संपादीत) वळते करण्याची राज्य शासनास शिफारस केली आहे.

आणि ज्याअर्थी, राज्य शासनाने या प्रस्तावावर विचार करून, अ.क्र.1 अन्वये सादर केलेल्या प्रस्तावास अ.क्र.2 अन्वये काही अटी / शर्तीच्या अधिन राहून तत्वतः मंजूरी प्रदान केली आहे. सदर राज्य शासनाच्या पत्रातील अटी / शर्तीनुसार विविध प्रयोजनासाठी प्रकल्प प्राधिकरणाने खालील प्रमाणे रक्कम कॅम्पा प्राधिकरणाकडे अदा केलेली आहे.

अ.क्र.	रक्कम हस्तांतरीत केल्याचा दिनांक	प्रयोजन	रक्कम	शेरा
1.	17.09.2022	वनाचे प्रत्याशी मूल्य (Net Present Value)	6,33,171/-	सदर रक्कम प्रकल्प यंत्रणेने कॅम्पा
2.		पर्यायी वनीकरण (CA)	9,19,867/-	प्राधिकरणाकडे अदा केलेली आहे.
एकूण			15,33,038/-	

आणि ज्याअर्थी, तत्वतः मंजूरी पत्रातील अटी/शर्तीचा पूर्तता अहवाल प्रकल्प यंत्रणेकडून अ.क्र.3 अन्वये प्राप्त झाल्यानंतर उपवनसंरक्षक अलिबाग यांनी अ.क्र.4 च्या पत्रान्वये मुख्य वनसंरक्षक (प्रा.) ठाणे यांचेकडे सादर केलेला आहे. आणि अ.क्र.5 अन्वये मुख्य वनसंरक्षक (प्रा.) ठाणे यांचेकडून अपर प्रधान मुख्य वनसंरक्षक व केंद्रस्थ अधिकारी, महाराष्ट्र राज्य, नागपूर यांना सादर झालेला आहे.

आणि ज्याअर्थी, सदर प्रस्तावातील राज्य शासनाच्या तत्वतः मान्यता पत्रातील अटी / शर्तीची पूर्तता झालेली असल्यामुळे व प्रकल्प यंत्रणेकडील अ.क्र.3 व उपवनसंरक्षक अलिबाग यांचेकडील अ.क्र.4 अन्वये मुख्य वनसंरक्षक (प्रा.) ठाणे यांना प्रकल्पांतर्गत प्रस्तावित वळतेकरण क्षेत्रात कामे सुरु करण्यास परवानगी मिळणेबाबत विनंती केलेली आहे.

आणि ज्याअर्थी, प्रकल्प प्राधिकरणाने प्रकल्पांतर्गत वळतेकरण क्षेत्रात वृक्षतोड होणार नसल्याचे प्रमाणित करून प्रस्तावांतर्गत क्षेत्रात अस्तित्वात असलेल्या वृक्षांचे संरक्षण व संवर्धनावरील खर्च प्रकल्प यंत्रणा करण्यास तयार असल्याबाबत बंधपत्र सादर केलेले आहे.

आणि ज्याअर्थी, राज्य शासन तत्वतः मान्यता पत्रातील अट क्र.6 अन्वये प्रकल्प यंत्रणेने जिल्हाधिकारी रायगड यांचेकडील सदर प्रस्तावाच्या अनुषंगाने दि.03.10.2022 रोजी वनहक्क कायदा 2006 प्रमाणपत्र जारी केलेले आहे. बाबत प्रस्तावांतर्गत वनक्षेत्रात पट्टेधारक / पात्र प्लॉटधारक इत्यादी येत असल्यास नियमानुसार पुर्नवसन / मोबदला देण्याची जबाबदारी प्रकल्प यंत्रणेची राहिल.

आणि ज्याअर्थी, राज्य शासन तत्वतः मान्यता पत्रातील अट क्र.7 ला अनुसरून IRC norms प्रमाणे प्रकल्प यंत्रणेने रस्ता दुतर्फी तसेच रस्त्याच्या मध्यमार्गी Strip Plantation करावयाचे आहे.

आणि ज्याअर्थी, राज्य शासन तत्वतः मान्यता पत्रातील अट क्र.9 ला अनुसरून प्रकल्प यंत्रणेने वनविभागाच्या मदतीने वन आणि वनेत्तर क्षेत्रात वन्यजीवांसाठी तयार करण्यात येणा-या Box Culverts चा आकार वन्य प्राण्यांना ये-जा करण्यासाठी सोईस्कर होईल. (Wild life Institute of India in manual entitled Eco-friendly measures to mitigate impact of linear Infrastructure on Wild life published in 2016 मध्ये दर्शविल्याप्रमाणे) इतका मोठा ठेवणे अपेक्षित आहे.

आणि ज्याअर्थी, राज्य शासन तत्वतः मान्यता पत्रातील अट क्र.10 ला अनुसरून प्रकल्प यंत्रणेने पावसाच्या पाण्याची साठवण (Rain Water harvesting) करणेसाठी रस्त्याच्या कडेने (Outer Row) structures प्रत्येकी 500 mtrs. वर संपूर्ण प्रस्तावित वनक्षेत्रात रस्त्याच्या संरेखेत बांधावयाचे आहेत.

आणि ज्याअर्थी, राज्य शासन तत्वतः मान्यता पत्रातील अट क्र.15 ला अनुसरून प्रस्तावांतर्गत क्षेत्राचे सिमांकन प्रकल्प यंत्रणेच्या खर्चाने उपवनसंरक्षक अलिबाग यांच्या सूचनांनुसार करणेचे आहे.

आणि ज्याअर्थी, वरील अ.क्र. 6 व 7 अन्वये एकरेषीय प्रकल्पा संदर्भात केंद्र शासनाने मार्गदर्शक सूचना जारी केलेल्या आहेत. तसेच केंद्रशासनाने वरील अ.क्र. 8 व 9 अन्वये वन (संवर्धन) अधिनियम 1980 अंतर्गत एकरेषीय प्रकल्पांना (Linear Projects) तत्वतः मान्यता मिळाल्यानंतर काही अटींच्या अधिन राहून काम सुरु करण्यास व झाडे तोडण्यास परवानगी देणे बाबत सर्वसाधारण मान्यता दिली आहे.

आणि ज्याअर्थी, वन (संवर्धन) अधिनियम 1980 अंतर्गत नवीन रस्ते, अस्तित्वात असलेले महामार्गाचे रुंदीकरण, ट्रान्समिशन लाईन, पाण्याची पाईप लाईन, ऑप्टिकल फायबर केबल लाईन, रेल्वे लाईन इत्यादी एकरेषीय (Linear) प्रकल्पांना तत्वतः मान्यता दिल्यानंतर प्रकल्पांचे काम जलद गतीने सुरु करून सुविधा उपलब्ध होण्याच्या दृष्टीने सदर तत्वतः मान्यता दिलेल्या पत्रातील आवश्यक अटींची पूर्तता प्रकल्प यंत्रणेने केल्यानंतर प्रकल्पांतर्गत वन जमिनीवरील झाडे तोडण्यास व कामे सुरु करणेसाठी परवानगी देण्याकरिता राज्य शासनाने वरील अ.क्र.10 चे परिपत्रकातील अटीस अधिन राहून अशी परवानगी देणेसाठी मुख्य वनसंरक्षक (प्रा.) यांना प्राधिकृत केले आहे.

म्हणून आता याद्वारे असे निर्देश देण्यात येत आहेत की, जनरल मॅनेजर (टेक) व प्रकल्प संचालक, पीआययु, पनवेल - 410206 यांना राज्य शासन तत्वतः मान्यता पत्रातील अटी / शर्ती तसेच खालील नमूद केलेल्या अटी / शर्तींच्या अधिन राहून राष्ट्रीय महामार्ग महामार्ग क्र.4बी व 348 या अस्तित्वातील रस्त्याचे रुंदीकरण करण्याबाबत जेएनपीटी व आंतरराष्ट्रीय विमानतळ यातील जोडमार्ग मौजे वहाळ, ता.पनवेल, जिल्हा रायगड क्षेत्र 0.5669 हेक्टर वनजमिन वळतेकरण प्रस्तावातील प्रस्तावित वनक्षेत्रात कामे सुरु करण्यास परवानगी (Working Permission) देत आहे.

- 1) सदर परवानगी प्रकल्पांतर्गत प्रस्तावित वळतेकरण क्षेत्रात कामे करण्यापुरती मर्यादित आहे. आणि सदर परवानगी एक वर्षापुरतीच म्हणजेच दि. 21.10.2023 पर्यंतच वैध (Valid) राहिल. दिनांक 22.10.2023 पासून सदर परवानगी आपोआप रद्द झालेचे समजण्यात येईल.

- 2) सदर प्रकल्पास केंद्र / राज्य शासनाकडून विधीवत मान्यता आणि राज्य शासनाकडून वनजमिन वळतेकरण आदेश अप्राप्त आहे. तत्वतः मिळालेल्या दिनांका पासून 6 महिन्यांच्या आत प्रकल्प यंत्रणा सर्व अटींचे तंतोतंत पालन करेल याची संबंधित उपवनसंरक्षक हे खात्री करतील. आणि वेळोवेळी याबाबतचा अहवाल सादर करतील.
- 3) राज्य शासन तत्वतः मान्यता पत्रातील अट क्र.7 ला अनुसरून IRC norms प्रमाणे प्रकल्प यंत्रणेने रस्ता दुतर्फी तसेच रस्त्याच्या मध्यमार्गी Strip Plantation करावयाचे आहे. सदर बाब प्रकल्प यंत्रणेस बंधनकारक राहिल.
- 4) राज्य शासन तत्वतः मान्यता पत्रातील अट क्र.9 ला अनुसरून प्रकल्प यंत्रणेने वनविभागाच्या मदतीने वन आणि वनेत्तर क्षेत्रात वन्यजीवांसाठी तयार करण्यात येणा-या Box Culverts चा आकार वन्य प्राण्यांना ये-जा करण्यासाठी सोईस्कर होईल. (Wild life Institute of India in manual entitled Eco-friendly measures to mitigate impact of linear Infrastructure on Wild life published in 2016 मध्ये दर्शविल्याप्रमाणे) इतका मोठा ठेवणे अपेक्षित आहे. सदर बाब प्रकल्प यंत्रणेस बंधनकारक राहिल.
- 5) राज्य शासन तत्वतः मान्यता पत्रातील अट क्र.10 ला अनुसरून प्रकल्प यंत्रणेने पावसाच्या पाण्याची साठवण (Rain Water harvesting) करणेसाठी रस्त्याच्या कडेने (Outer Row) structures प्रत्येकी 500 mtrs. वर संपूर्ण प्रस्तावित वनक्षेत्रात रस्त्याच्या संरेखेत बांधावयाचे आहेत. सदर बाब प्रकल्प यंत्रणेस बंधनकारक राहिल.
- 6) राज्य शासन तत्वतः मान्यता पत्रातील अट क्र.6 अन्वये प्रकल्प यंत्रणेने जिल्हाधिकारी रायगड यांचेकडील सदर प्रस्तावाच्या अनुषंगाने दि.03.10.2022 रोजी वनहक्क कायदा 2006 प्रमाणपत्र जारी केलेले आहे. बाबत प्रस्तावांतर्गत वनक्षेत्रात पट्टेधारक / पात्र प्लॉटधारक इत्यादी येत असल्यास नियमानुसार पुर्नवसन / मोंबदला देण्याची जबाबदारी प्रकल्प यंत्रणेची राहिल.
- 7) राज्य शासन तत्वतः मान्यता पत्रातील अट क्र.15 ला अनुसरून प्रस्तावांतर्गत क्षेत्राचे सिमांकन प्रकल्प यंत्रणेच्या खर्चाने उपवनसंरक्षक अलिबाग यांच्या सूचनांनुसार करणेचे आहे. सदर बाब प्रकल्प यंत्रणेस बंधनकारक राहिल.
- 8) प्रकल्प यंत्रणेने प्रस्तावित वळतेकरण क्षेत्रात कामे सुरु करण्यापूर्वी, संबंधित उपवनसंरक्षक यांना कळविणे आवश्यक आहे. संबंधित उपवनसंरक्षक यांनी कामे सुरु असतांना प्रस्तावित क्षेत्रात वनभंग झाला आहे का ते पाहणे. तसेच वनभंग झाला असल्यास, प्रचलित कायद्यानुसार कारवाई करावी.
- 9) प्रकल्प यंत्रणेकडून प्रस्तावित वनक्षेत्रात कामे करतांना कमीत कमी हानी पोहोचेल ही बाब प्रकल्प यंत्रणेस बंधनकारक राहिल.

- 10) प्रकल्पांतर्गत प्रस्तावित वनक्षेत्रात कामे करताना नैसर्गिक पाण्याचे मार्ग नदी, नाले, पाण्याचे प्रवाह बंद होणार नाहीत. तसेच वन्यप्राणी यांचे जाण्या-येण्याचे मार्ग बंद होणार नाहीत, याची दक्षता घ्यावी.
- 11) पर्यावरण व वनमंत्रालयाने वन व वन्यजीव विकास व संवर्धन या दृष्टीने वेळोवेळी घातलेल्या व घालण्यात येणा-या इतर अटी प्रकल्प यंत्रणेस बंधनकारक राहतील.
- 12) प्रस्तावित प्रकल्पामुळे प्रकल्पांतर्गत क्षेत्रातील पक्षी / वन्यजीवांचे वस्तीस्थान नष्ट न होता अबाधित राहण्याकरीता काही उपाययोजना सुचविल्यास आवश्यक ती उपाययोजना प्रकल्प यंत्रणा करेल.
- 13) उपरोक्त अटी पैकी कोणत्याही अटीचे अनुपालन न केल्यास (Non Compliance) प्रकरणी वन (संवर्धन) अधिनियम 1980 अंतर्गत केंद्रशासनाचे पर्यावरण, वन व जलवायू मंत्रालय नवी दिल्ली यांचेकडील Hand book मधील परिच्छेद क्रं. 1.21 अनुसार निविर्दीष्ट कार्यवाही करावी.

अनुसुची

गावांचे नांव	तालुका	सर्व्हे नंबर	वैधानिक दर्जा	क्षेत्र हेक्टर
वहाळ	पनवेल	427/1	खाजगी वन (अंतिमतः संपादित)	0.5669
एकूण एकंदर				0.5669

सदर आदेशाची प्रत स्थानिक संस्था, पंचायत, नगरपालिका, नगरपरिषद आणि संबंधित शासकीय कार्यालयाचे प्रमुख यांना पाठविण्यात यावी. तसेच सदर आदेश त्यांच्या कार्यालयातील सूचना फलकावर, सर्वसामान्य जनतेच्या माहितीसाठी प्रदर्शित करावी.

सदर आदेश महाराष्ट्र शासन वनविभागाचे www.mahaforest.gov.in या संकेत स्थळावर उपलब्ध करण्यात येत आहे.

Sd/-
(एस. व्ही. रामाराव)
मुख्य वनसंरक्षक (प्रा.), ठाणे.

प्रती,

उपवनसंरक्षक अलिबाग.

प्रतिलिपी :- प्रधान सचिव (वने), मंत्रालय, मुंबई यांचेकडे माहिती व योग्य त्या कार्यवाहीसाठी सादर.

प्रतिलिपी :- अपर प्रधान मुख्य वनसंरक्षक आणि केंद्रस्थ अधिकारी, नागपूर यांचेकडे माहिती व योग्य त्या कार्यवाहीसाठी सादर.


प्रतिलिपी :- जिल्हाधिकारी रायगड यांचेकडे माहिती व योग्य त्या कार्यवाहीसाठी सन्नेह अग्रेषित.

✓ प्रतिलिपी :- जनरल मॅनेजर (टेक) व प्रकल्प संचालक, पीआययु पनवेल, सर्व्हे क्र.63, एनएच 4बी 'डी' पॉईन्ट, चिंचपाडा-कळंबोली बायपास रोड, पनवेल - 410206 यांचेकडे माहिती तथा योग्य त्या कार्यवाहीसाठी अग्रेषित.

2.00 निर्देशित करण्यात येते की, या संदर्भातील सर्व आदेश आणि केंद्र शासनाने मान्यतेच्या आदेशात घातलेल्या अटी व संरक्षित बाबी यांच्यासह एका स्थानिक भाषेतील व एक इंग्रजी भाषेतील प्रसिध्द अशा दोन दैनिक वृत्तपत्रात प्रसारित करावेत. आणि त्याची प्रत उपवनसंरक्षक अलिबाग यांना देण्यात यावी.

प्रतिलिपी :- एकरेषिय प्रकल्प निवड नस्ती, वनवृत्त कार्यालय ठाणे.

प्रतिलिपी - कक्ष-11 (तांत्रिक), वनवृत्त कार्यालय ठाणे यांचेकडे वरील आदेश शासनाच्या वेबसाईटवर अपलोड करण्यासाठी रवाना.


(एस. व्ही. रामाराव)

मुख्य वनसंरक्षक (प्रा.), ठाणे.



महाराष्ट्र शासन

उप वनसंरक्षक, अलिबाग यांचे कार्यालय, अलिबाग

मु.पो.हिराकोट तलावाजवळ अलिबाग ता.अलिबाग जि.रायगड पी.नं. 402 201
दूरध्वनी क्र 02141-222016/222216 Email ID: dycfalibag@mahaforest.gov.in

जावक क्रमांक: ब/20/जमिन/वसं/ /2022-23.

दिनांक: /08/2022.

प्रति,

जुनरल मॅनेजर (टेक) व प्रकल्प संचालक,
पी.आय.यु. पनवेल, सर्व्हे नं. 63, एनएच 4बी',
डी- पॉईन्ट, चिंचपाडा-कळंबोली बायपास रोड, पनवेल.

विषय:- वन जमिन रायगड.

राष्ट्रीय महामार्ग क्र. 4बी व 348 या अस्तित्वातील रस्त्याचे रुंदीकरण करणेबाबत.
जेएनपीटी व आंतरराष्ट्रीय विमानतळ यांतील जोडमार्ग वनक्षेत्र 0.5669 हे.

संदर्भ:- राज्य शासनाकडील आदेश क्रमांक एफएलडी-1322/सीआर-172/एफ-10, दि.24/08/2022.

विषयांकीत प्रकल्पाकरीता वनजमिन मागणीचा प्रस्ताव अपर प्रधान मुख्य वनसंरक्षक व केंद्रस्थ अधिकारी, महाराष्ट्र राज्य, नागपूर यांचे मार्फत भारत सरकार पर्यावरण व वन मंत्रालय यांचेकडे सादर करणेत आलेला होता. सदर प्रस्तावांस शासनाचे संदर्भित पत्रान्वये अट क्रमांक 1 ते 28 अटींच्या अधिन राहून तत्त्वतः मान्यता प्रदान करण्यात आली आहे.

तत्त्वतः मंजूरी आदेशांतील अटी व शर्तीनुसार सुधारित डिमांड नोट तयार करून लगत प्रमाणे पाठविण्यात येत आहे. तरी सदर डिमांड नोट नुसार पुर्तता करून अहवाल सात प्रतीत या कार्यालयास सादर करणेस विनंती आहे.

सहपत्र:- वरील प्रमाणे.

(आशिष ठाकरे, भा.व.से.)

उप वनसंरक्षक,
अलिबाग.

प्रतिलिपी:- अपर प्रधान मुख्य वनसंरक्षक व केंद्रस्थ अधिकारी, महाराष्ट्र राज्य, नागपूर यांचेकडे माहितीसाठी सादर.

प्रतिलिपी:- मुख्य वनसंरक्षक, ठाणे यांचेकडे माहितीसाठी सादर.

प्रत:- सहा. वनसंरक्षक, पनवेल यांचेकडे माहिती व जरूरत्या कार्यवाहीसाठी रवाना.

प्रत:- वन परिक्षेत्र अधिकारी, उरण यांचेकडे माहिती व जरूरत्या कार्यवाहीसाठी रवाना.



महाराष्ट्र शासन

OFFICE OF THE DEPUTY CONSERVATOR OF FOREST, ALIBAG

AT POST TAL ALIBAG DIST. RAIGAD TELE 02141-222016

E-mail- dycfalibag@mahaforest.gov.in

"वक्षवल्ली आमहा सोयरे वनचरे"

Demand Note

(See rule 8(1)(b) of the Forest (Conservation) Amendment Rules, 2014)

To,

General Manager (Tech) & Project Director,
Mumbai-JNPT Port Road Company Ltd.
NHAI, Project Implementation Unit-Panvel,
S.No. 63, NH-4B, D-Point, Chinchpada,
Kalamboli by pass road, Panvel-410 206.

Sub:- Forest land-Raigad.

Diversion of 0.5669 ha. Forest land under forest (Conservation) Act, 1980 for widening of existing NH-4B, NH-348A to 6/8 lanes on the boundaries of proposed Navi Mumbai International Airport and JNPT connectivity between NH-348B and NH348 at village Vahal, Taluka Panvel Dist. Raigad.

Ref: - Govt. of Maharashtra order No. FLD-1322/CR.172/F-10, Dtd. 24/08/2022.

1. As per the reference cited above, General Manager (Tech) & Project Director, Mumbai-JNPT Port Road Company Ltd. Panvel- 410 206 is requested to pay the item-wise amount of compensatory levies as per the following details.

Compensatory Levies

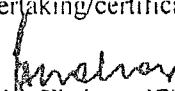
Sr. No.	Item	Condition NO. as mentioned in-principal approval	Amount in Rs.
1	Cost towards Compensatory Afforestation on degraded forest land i.e., 1.2 ha.	2 (a) & (b)	9,19,867/-
2	Net Present Value (NPV)	3 (a)	6,33,171/-
Total amount sends to CAMPA as per GoI conditions:			15,53,038/-

2. The General Manager (Tech) & Project Director, Mumbai-JNPT Port Road Company Ltd. Panvel- 410 206 is also requested to submit the amounts, documents, certificates and undertaking as stipulated in the in-principal approval as per the following details.

Sr. No.	Condition No. as mentioned in-principal approval	Name of Document/Certificate/Undertaking required to be submitted by the User Agency
1	1	Undertaking required to be submitted by the User Agency
2	3 (b)	Undertaking required to be submitted by the User Agency
3	4	User agency shall be transferred/ deposited above mentioned amount to CAMPA through e-portal and furnish the challan/receipt with RTGS/NEFT no. and date in this regard.
4	5	Undertaking required to be submitted by the User Agency to abide this condition.
5	6	FRA certificate and necessary compliance/supporting documents shall be furnished in English.

6	7	Undertaking required to be submitted by the User Agency to abide this condition.
7	8	Undertaking required to be submitted by the User Agency to abide this condition.
8	9	Undertaking required to be submitted by the User Agency to abide this condition.
9	10	Undertaking required to be submitted by the User Agency to abide this condition.
10	11	Undertaking required to be submitted by the User Agency to abide this condition.
11	12	Undertaking required to be submitted by the User Agency to abide this condition.
12	13	Undertaking required to be submitted by the User Agency to abide this condition.
13	14	Undertaking required to be submitted by the User Agency to abide this condition.
14	15	Undertaking required to be submitted by the User Agency to abide this condition.
15	16	Undertaking required to be submitted by the User Agency to abide this condition.
16	17	Undertaking required to be submitted by the User Agency to abide this condition.
17	18	Undertaking required to be submitted by the User Agency to abide this condition.
18	19	Undertaking required to be submitted by the User Agency to abide this condition.
19	20	Undertaking required to be submitted by the User Agency to abide this condition.
20	21	Undertaking required to be submitted by the User Agency to abide this condition.
21	22	Undertaking required to be submitted by the User Agency to abide this condition.
22	23	Undertaking required to be submitted by the User Agency to abide this condition.
23	24	Undertaking required to be submitted by the User Agency to abide this condition.
24	25	Undertaking required to be submitted by the User Agency to abide this condition.
25	26	Undertaking required to be submitted by the User Agency to abide this condition.
26	27	Undertaking required to be submitted by the User Agency to abide this condition.
27	28	Undertaking required to be submitted by the User Agency to abide this condition.

Please clearly mention the condition No. on the document/undertaking/certificates at the time of submission of compliance report.


 (Ashish Thakare, IFS)
 Deputy Conservator of Forests,
 Alibag.

Copy submitted to the Addl. Principal Chief Conservator of Forests & Nodal Officer, M.S. Nagpur for favour of information.

Copy submitted to the Chief Conservator of Forests, Thane for favour of information.

Copy to ACF Panvel and RFO Uran for necessary information.

Diversion of 0.5669 ha. Forest land under Forest (Conservation) Act, 1980 for widening of existing NH-4B, NH-348 A to 6 / 8 lanes on the boundaries of proposed Navi Mumbai International Airport and JNPT connectivity between NH-348 B and NH 348 at Village- Vahal, Taluka-Panvel, Dist. Raigad.

Reference:

Preamble:-

Order:-

2. The details of Forest Land proposed for diversion are as under:-

Sr. No.	Item of Work	Name of Village	Taluka	Dist	Gut No.	Length X Width (in Mtr)	Area (in ha)	Legal Status
1.	Road Cross Sectional Area	Vahal	Panvel	Raigad	427/1	114.31 X 32.50	0.3715	Private Forest
	For Further Expansion Area of Raod (RoW) (LHS)					101.26 X 8.75	0.0886	
	For Further Expansion of Area of Road (RoW) (RHS)					122.06 X 8.75	0.1068	
Total Forest Land (ha.)							0.5669	

3. This 'In-Principle' approval is subject to the following conditions-

1) Legal status of the land shall remain unchanged.

2) Compensatory Afforestation:

- a) Compensatory Afforestation shall be taken up by the Forest Department over 1.2 ha. degraded Forest land in Survey No.346 at Village Gavhan, Tal. Uran, Dist. Raigad at the cost of the user agency. As far as possible, a mixture of local indigenous species shall be planted and monoculture of any species may be avoided.
- b) The cost of Compensatory Afforestation at the prevailing wage rates as per Compensatory Afforestation scheme and the cost of survey, demarcation and erection of permanent pillars if required on the CA land shall be deposited advance with the Forest Department by the project authority. The CA will be maintained for 10 years. The Scheme may include appropriate provision for anticipated cost increase for works scheduled for subsequent years.

3) Net Present Value:-

- a) The Forest Department shall charge the Net Present Value (NPV) for the 0.96363 ha. Forest land to be diverted under this proposal from the User Agency as per the orders of the Hon'ble Supreme Court of India dated 30/10/2002, 01/08/2003, 28/03/2008, 24/04/2008 and 09/05/2008 in IA No.566 in WP (C) No.202/1995 and as per the guidelines issued by the Ministry vide letters No.5-1/1998-FC (Pt.II), dated 18/09/2003 as well as letter No.5-2/2006-FC, dated 03/10/2006 and 5-3/2007-FC, dated 05/02/2009 & File No.5-3/2011-FC(Vol-I), Dated 06/01/2022 in this regard.
 - b) Additional amount of the NPV of the diverted forest land, if any, becoming due after finalization of the same by the Hon'ble Supreme Court of India on receipt of the report from the Expert Committee, shall be charged from the User Agency. The User Agency shall furnish an undertaking to this effect.
- 4) All the funds received from the user agency under the project shall be transferred/deposited to CAMPA fund only through e-portal(<http://parivesh.nic.in/>)
 - 5) No felling of trees shall be done during the implementation of project
 - 6) The complete compliance of the FRA, 2006 shall be ensured by way of prescribed certificate from the concerned District Collector.
 - 7) User Agency shall raise strip plantation on both sides and central verge of the road as per the IRC norms.
 - 8) Speed regulating signage will be erected along the road at regular intervals in the Forest Areas.
 - 9) Wherever feasible, User Agency in consultation with State Forest Department shall increase the size of box culverts in both forest and non-forest areas, in such a way that it also serves the purpose of wildlife passages as suggested by Wildlife Institute of India in manual entitled 'Ecofriendly Measures to Mitigate Impacts of Linear Infrastructure on Wildlife', published in 2016;
 - 10) Rain water harvesting structures shall be constructed every 500 meters in outer RoW of alignment in entire forest area at project cost;

- 11) User Agency shall obtain Environmental Clearance as per the provisions of the Environmental (Protection) Act, 1986, if applicable.
- 12) The layout plan of the proposal shall not be changed without prior approval of State Government (Forest Department).
- 13) No labour camp shall be established on the Forest land.
- 14) Sufficient firewood, preferably the alternate fuel, shall be provided by the User Agency to the laborers after purchasing the same from the State Forest Department or the Forest Development Corporation or any other legal source of alternate fuel.
- 15) The boundary of the diverted forest land shall be suitably demarcated on ground at the project cost, as per the directions of the concerned Deputy Conservator of Forests.
- 16) No additional or new path will be constructed inside the forest area for transportation of construction materials for execution of the project work.
- 17) The period of diversion under this approval shall be co-terminus with the period of lease to be granted in favour of the user agency or the project life, whichever is less.
- 18) The forest land shall not be used for any purpose other than that specified in the project proposal.
- 19) The forest land proposed to be diverted shall under no circumstances be transferred to any other agencies, department or person without prior approval of the State and Central Government.
- 20) Any other condition that the Ministry of Environment, Forests & Climate Change or State Government may stipulate from time to time in the interest of conservation, protection and development of forests & wildlife.
- 21) This approval shall be valid only for the diversion of forest land outside the confines of the Protected Areas.
- 22) This sanction is subject to the final clearance by the competent authorities for the project.
- 23) The User Agency shall compensate the private owners of forest land if any, in accordance with the prevalent laws, rules & guidelines.
- 24) All other conditions as may be mandatory under relevant Acts, Rules and Guidelines shall be complied by the User Agency.
- 25) The compliance report shall be uploaded on e-portal (<https://parivesh.nic.in/>)
- 26) All the conditions stipulated by the Forest Department shall be binding on User Agency.
- 27) Final approval shall be accorded by the State Government, after compliance conditions in this order.
- 28) Any breach of the conditions by the User Agency will be treated as violation of the provisions of the Forest (Conservation) Act, 1980 and action will be taken accordingly.

4. This Government Order is available at the Government of Maharashtra's website www.maharashtra.gov.in with reference No. 202208241559561919. This Order has been signed digitally.

By order and in the name of the Governor of Maharashtra.

**GANESH TUKARAM
JADHAO**

Digitally signed by GANESH TUKARAM JADHAO
DN: cn=GANESH TUKARAM JADHAO, o=REVENUE AND STREET
DEPARTMENT, postalCode=400032, st=Maharashtra,
2.5.4.20=0077F5A5743101315B0B7A0A730477395A0314410027MAJ09000
2018, serialNumber=011E19294ACD16110402C1919C0416A0E74E7,
c=INDIA, email=PRJEE@maharashtra.gov.in, o=GOVERNMENT OF MAHARASHTRA, ou=SECRETARY
40019040000, cn=GANESH TUKARAM JADHAO
Date: 2022.08.24 16:07:02 +05'30'

(Ganesh Jadhao)

Under Secretary to the Government of Maharashtra

Copy to:-

1. Secretary, Ministry of Environment, Forests & Climate Change, Government of India, New Delhi
2. Regional Officer (Central), Integrated Regional Office, Ministry of Environment, Forests & Climate Change, Government of India, Nagpur.
3. Principal Chief Conservator of Forests (Head of Forest Force), MS, Nagpur
4. Additional Principal Chief Conservator of Forests & Nodal Officer, Nagpur
5. Principal Chief Conservator of Forests & CEO (Maha-CAMPA), Nagpur
6. Additional Principal Chief Conservator of Forests (Conservation), Nagpur
7. Chief Conservator of Forests (T), Thane
8. Deputy Conservator of Forests, Alibag
9. GM (Tech) & Project Director, Mumbai-JNPT Port Road Company Ltd, NHAI, PIU- Panvel.
10. Select File-F-10

मुंबई जेएनपीटी पोर्ट रोड कंपनी लिमिटेड
(भारतीय राष्ट्रीय राजमार्ग प्राधिकरण का संयुक्त उपक्रम)
(सड़क परिवहन और राजमार्ग मंत्रालय, भारत सरकार)

MUMBAI JNPT PORT ROAD COMPANY LIMITED

(A SPV of National Highways Authority of India)

(Ministry of Road, Transport and Highways, Government of India)

परियोजना कार्यान्वय इकाई - पनवेल
Project Implementation Unit - Panvel

सर्क्रे नं. 63, एनएच 4 बी 'डी' पॉइंट, चिंचपाडा-कलंबोली बायपास रोड, पनवेल - 410 206.

Survey No.63, "D" Point on NH-4B, Chinchpada - Kalamboli Bypass Road, Panvel - 410 206.

ई-मेल/ E-mail : piupanvel@nhai.org / piupanvel@gmail.com / वेबसाइट / website : www.nhai.gov.in

CIN No.: U74899 DL 2000 PLC 109016

NHAI/MJPRCL/PIU/PNVL/Forest/2022/ 850

Date: 03/10/2022

To,
Dy. Conservator of forest,
Alibaug Forest Division
At/Po - Alibag, District - Raigad
Pin - 402 201, Maharashtra.

Sub: Proposal for Diversion of 0.5669 Ha. Private Forest Land for Non-Forest activities i.e. Widening of Existing NH4B, NH348A to 6/8 lanes on the boundaries of proposed Navi Mumbai International Airport and JNPT: connectivity between NH348B and NH348 at Village Vahal, Tal. -Panvel, Dist -Raigad, Maharashtra State.

Ref: 1. Dy. Conservator of forest letter no. 1825 dated 25.08.2022.
2. Government of Maharashtra Order no. FLD-1322/CR.172/F-10 dated 24.08.2022.


Sir,

Please find enclosed herewith copy of Government of Maharashtra Order no. FLD-1322/CR.172/F-10 dated 24.08.2022 received from Under Secretary to the Government of Maharashtra conveying in principal approval for Diversion of 0.5669 ha Forest land under section 2 of the Forest (Conservation) Act, 1980 for widening of Existing NH4B, NH348A to 6/8 lanes on the boundaries of proposed Navi Mumbai International Airport and JNPT: connectivity between NH348B and NH348 at Village Vahal, Tal. -Panvel, Dist -Raigad in favour of NHAI.

The compliances of observations made therein are as tabulated below: -

Sr.No.	Observations	Compliances
1	Legal status of the diverted forest land shall remain unchanged	Undertaking submitted in Annexure -01
2	Compensatory Afforestation: a) Compensatory Afforestation shall be taken up by the Forest Department over 1.2 ha. Degraded Forest land in Survey No.346 at Village Gavhan, Tal. Uran, Dist. Raigad at the cost of the user agency. As far as possible, a mixture of local indigenous species shall be planted and monoculture of any species may be avoided.	NHAI has already deposited twice the amount of compensatory afforestation, i.e. for 1.2 ha against diverted forest land 0.5669 ha amounting to Rs. 9,19,867/- (Compensatory afforestation Degraded Forest land amount of Rs. 9,19,867/- and Net Present Value (NPV) amount of Rs. 6,33,171/-, Total amount Paid amount of Rs. 15,53,038/-)

	b) The cost of Compensatory Afforestation at the prevailing wage rate as per Compensatory Afforestation scheme and the cost of survey, demarcation and erection of permanent pillars if required on the CA land shall be deposited advance with the Forest Department by the project authority. The CA will be maintained for 10 years. The Scheme may include appropriate provision for anticipated cost increase for works scheduled for subsequent years.	The Undertaking submitted in Annexure - 02.
3	Net Present Value: - a) The Forest Department shall charge the Net Present Value (NPV) for the 0.96363 ha. Forest land to be diverted under this proposal from the User Agency as per the orders of the Hon'ble Supreme Court of India dated 30/10/2002, 01/08/2003, 28/03/2008, 24/04/2008 and 09/05/2008 in IA No.566 in WP (C) No.202/1995 and as per the guidelines issued by the Ministry vide letters No.5-1 /I 998-FC (Pt.II), dated 18/09/2003 as well as letter No.5-2/2006-FC.dated 03/10/2006 and 5- 3/2007-FC, dated 05/02/2009 & File No.5-3/201 I -PC(Vol-I), Dated 06/01/2022 in this regard.	NHAI has already deposited the amount of Net Present Value (NPV) for the 0.96363 ha. against diverted forest land 0.5669 ha amounting to Rs. 6,33,171/-. (Compensatory afforestation Degraded Forest land amount of Rs. 9,19,867/- and Net Present Value (NPV) amount of Rs. 6,33,171/-, Total amount Paid amount of Rs. 15,53,038/-) The Undertaking submitted in Annexure - 03.
	b) Additional amount of the NPV of the diverted forest land, if any, becoming due after finalization of the same by the Hon'ble Supreme Court of India on receipt of the report from the Expert Committee, shall be charged from the User Agency. The User Agency shall furnish an undertaking to this effect.	The Undertaking submitted in Annexure - 04.
4	All the funds received from the user agency under the project shall be transferred/deposited to CAMPA fund only through e-portal(http://parivesh.nic.in/)	NHAI has already deposited for an amount of Rs. 15,53,038/- for diverted 0.5669 ha forest land. Copy of RTGS amounting Rs. 15,53,038/- deposited in CAMPA's account on 13.09.2022 is enclosed herewith with undertaking submitted in Annexure -05.
5	No felling of trees shall be done during the implementation of project	Undertaking submitted in Annexure -06
6	The complete compliance of the FRA, 2006 shall be ensured by way of prescribed certificate from the concerned District Collector.	Undertaking submitted in Annexure -07
7	User Agency shall raise strip plantation on both sides and central verge or the road as per the IRC norms.	Undertaking submitted in Annexure -08
8	Speed regulating signage will be erected along the road at regular intervals in the Forest Areas.	Undertaking submitted in Annexure -09



9	Wherever feasible, User Agency in consultation with State Forest Department shall increase the size of box culverts in both forest and non-forest areas, in such a way that it also serves the purpose of wildlife passages as suggested by Wildlife Institute of India in manual entitled 'Ecofriendly Measures to Mitigate Impacts of Linear Infrastructure on Wildlife, published in 2016.	Undertaking submitted in Annexure -10
10	Rain water harvesting structures shall be constructed every 500 meters in outer ROW of alignment in entire forest area at project cost;	Undertaking submitted in Annexure -11
11	User Agency shall obtain Environmental Clearance as per the provision of the Environmental (Protection) Act, 1986, if applicable.	Undertaking submitted in Annexure -12
12	The layout plan of the proposal shall not be changed Without prior approval of State Government (Forest Department).	Undertaking submitted in Annexure -13
13	No labour comp shall be established on the Forest land.	Undertaking submitted in Annexure -14
14	Sufficient firewood, preferably the alternate fuel, shall be provided by the User Agency to the laborers after purchasing the same from the State Forest Department or the Forest Development Corporation or any other legal source of alternate fuel.	Undertaking submitted in Annexure -15
15	The boundary of the diverted forest land shall be suitably demarcated on ground at project cost, as per the directions of the concerned Deputy Conservator of Forests.	Undertaking submitted in Annexure -16
16	No additional or new path will be constructed inside the forest area for transportation of construction materials for execution of the project work.	Undertaking submitted in Annexure -17
17	The period of diversion under this approval shall be co-terminus with the period of lease to be granted in favour of the user agency or the project life, whichever is less.	Undertaking submitted in Annexure -18
18	The forest land shall not be used for any purpose other than that specified in the project proposal.	Undertaking submitted in Annexure -19
19	The forest land proposed to be diverted shall under no circumstances be transferred to any other agencies, department or person without prior approval of the State and Central Government.	Undertaking submitted in Annexure -20
20	Any other condition that the Ministry of Environment, Forests & Climate Change or State Government may stipulate from time to time in the interest of conservation, protection and development of forests & wildlife.	Undertaking submitted in Annexure -21

21	This approval shall be valid only for the diversion of forest land outside the confines of the Protected Areas.	Undertaking submitted in Annexure -22
22	This sanction is subject to the final clearance by the competent authorities for the project.	Undertaking submitted in Annexure -23
23	The User Agency shall compensate the private owners of forest land if any, in accordance with the prevalent laws, rules & guidelines.	Undertaking submitted in Annexure -24
24	All other conditions as may be mandatory under relevant Acts, Rules and Guidelines shall be complied by the User Agency.	Undertaking submitted in Annexure -25
25	The compliance report shall be uploaded on e-portal (http://parivesh.nic.in/)	Undertaking submitted in Annexure -26
26	All the conditions stipulated by the Forest Department shall be binding on User Agency.	Undertaking submitted in Annexure -27
27	Final approval shall be accorded by the State Government, after compliance conditions in this order.	Undertaking submitted in Annexure -28
28	Any breach of the conditions by the User Agency will be treated as violation of the provisions of the Forest (Conservation) Act, 1980 and action will be taken accordingly.	Undertaking submitted in Annexure -29

In view of the above, it is requested to kindly issue the working permission in diverted forest land as per Ministry of Environment, Forest and Climate change.

Thanking you,

Yours faithfully,



(Yeshwant N. Ghotkar)
GM (Tech) & Project Director
NHAI, PIU - Panvel

Encl: As stated above.

Copy to: CCF (Thane) - for kind information.

मुंबई जेएनपीटी पोर्ट रोड कंपनी लिमिटेड
(भारतीय राष्ट्रीय राजमार्ग प्राधिकरण का संयुक्त उपक्रम)
(सड़क परिवहन और राजमार्ग मंत्रालय, भारत सरकार)

MUMBAI JNPT PORT ROAD COMPANY LIMITED

(A SPV of National Highways Authority of India)

(Ministry of Road, Transport and Highways, Government of India)

परियोजना कार्यान्वय इकाई - पनवेल
Project Implementation Unit - Panvel

सर्किल नं. 63, एनएच 4 बी "डी" पॉइंट, चिंचपाडा-कलंबोली बायपास रोड, पनवेल - 410 206.
Survey No. 63, "D" Point on NH-4B, Chinchpada - Kalamboli Bypass Road, Panvel - 410 206.
ई-मेल / E-mail : piupanvel@nhai.org / piupanvel@gmail.com / वेबसाइट / website : www.nhai.gov.in

CIN No.: U74899 DL 2000 PLC 109016

NHAI/MJPRCL/PIU/PNVL/Forest/2022/ 850

Date: 03/10/2022

To,
Dy. Conservator of forest,
Alibaug Forest Division
At/Po - Alibag, District - Raigad
Pin - 402 201, Maharashtra.

Sub: Proposal for Diversion of 0.5669 Ha. Private Forest Land for Non-Forest activities i.e. Widening of Existing NH4B, NH348A to 6/8 lanes on the boundaries of proposed Navi Mumbai International Airport and JNPT: connectivity between NH348B and NH348 at Village Vahal, Tal. -Panvel, Dist -Raigad, Maharashtra State.

Ref: 1. Dy. Conservator of forest letter no. 1825 dated 25.08.2022.
2. Government of Maharashtra Order no. FLD-1322/CR.172/F-10 dated 24.08.2022.

Sir,

Please find enclosed herewith copy of Government of Maharashtra Order no. FLD-1322/CR.172/F-10 dated 24.08.2022 received from Under Secretary to the Government of Maharashtra conveying in principal approval for Diversion of 0.5669 ha Forest land under section 2 of the Forest (Conservation) Act, 1980 for widening of Existing NH4B, NH348A to 6/8 lanes on the boundaries of proposed Navi Mumbai International Airport and JNPT: connectivity between NH348B and NH348 at Village Vahal, Tal.-Panvel, Dist -Raigad in favour of NHAI.

The compliances of observations made therein are as tabulated below: -

Sr.No.	Observations	Compliances
1	Legal status of the diverted forest land shall remain unchanged	Undertaking submitted in Annexure -01
2	Compensatory Afforestation: a) Compensatory Afforestation shall be taken up by the Forest Department over 1.2 ha. Degraded Forest land in Survey No.346 at Village Gavhan, Tal. Uran, Dist. Raigad at the cost of the user agency. As far as possible, a mixture of local indigenous species shall be planted and monoculture of any species may be avoided.	NHAI has already deposited twice the amount of compensatory afforestation, i.e. for 1.2 ha against diverted forest land 0.5669 ha amounting to Rs. 9,19,867/- (Compensatory afforestation Degraded Forest land amount of Rs. 9,19,867/- and Net Present Value (NPV) amount of Rs. 6,33,171/-, Total amount Paid amount of Rs. 15,53,038/-)

[Signature]

	b) The cost of Compensatory Afforestation at the prevailing wage rate as per Compensatory Afforestation scheme and the cost of survey, demarcation and erection of permanent pillars if required on the CA land shall be deposited advance with the Forest Department by the project authority. The CA will be maintained for 10 years. The Scheme may include appropriate provision for anticipated cost increase for works scheduled for subsequent years.	The Undertaking submitted in Annexure - 02.
3	Net Present Value: - a) The Forest Department shall charge the Net Present Value (NPV) for the 0.96363 ha. Forest land to be diverted under this proposal from the User Agency as per the orders of the Hon'ble Supreme Court of India dated 30/10/2002, 01/08/2003, 28/03/2008, 24/04/2008 and 09/05/2008 in IA No.566 in WP (C) No.202/1995 and as per the guidelines issued by the Ministry vide letters No.5-1 /I 998-FC (Pt.II), dated 18/09/2003 as well as letter No.5-2/2006-FC.dated 03/10/2006 and 5- 3/2007-FC, dated 05/02/2009 & File No.5-3/2011 -PC(Vol-I), Dated 06/01/2022 in this regard.	NHAI has already deposited the amount of Net Present Value (NPV) for the 0.96363 ha. against diverted forest land 0.5669 ha amounting to Rs. 6,33,171/-. (Compensatory afforestation Degraded Forest land amount of Rs. 9,19,867/- and Net Present Value (NPV) amount of Rs. 6,33,171/-, Total amount Paid amount of Rs. 15,53,038/-) The Undertaking submitted in Annexure - 03.
	b) Additional amount of the NPV of the diverted forest land, if any, becoming due after finalization of the same by the Hon'ble Supreme Court of India on receipt of the report from the Expert Committee, shall be charged from the User Agency. The User Agency shall furnish an undertaking to this effect.	The Undertaking submitted in Annexure - 04.
4	All the funds received from the user agency under the project shall be transferred/deposited to CAMPA fund only through e-portal(http://parivesh.nic.in/)	NHAI has already deposited for an amount of Rs. 15,53,038/- for diverted 0.5669 ha forest land. Copy of RTGS amounting Rs. 15,53,038/- deposited in CAMPA's account on 13.09.2022 is enclosed herewith with undertaking submitted in Annexure -05.
5	No felling of trees shall be done during the implementation of project	Undertaking submitted in Annexure -06
6	The complete compliance of the FRA, 2006 shall be ensured by way of prescribed certificate from the concerned District Collector.	Undertaking submitted in Annexure -07
7	User Agency shall raise strip plantation on both sides and central verge or the road as per the IRC norms.	Undertaking submitted in Annexure -08
8	Speed regulating signage will be erected along the road at regular intervals in the Forest Areas.	Undertaking submitted in Annexure -09


9	Wherever feasible, User Agency in consultation with State Forest Department shall increase the size of box culverts in both forest and non-forest areas, in such a way that it also serves the purpose of wildlife passages as suggested by Wildlife Institute of India in manual entitled 'Ecofriendly Measures to Mitigate Impacts of Linear Infrastructure on Wildlife, published in 2016.	Undertaking submitted in Annexure -10
10	Rain water harvesting structures shall be constructed every 500 meters in outer ROW of alignment in entire forest area at project cost;	Undertaking submitted in Annexure -11
11	User Agency shall obtain Environmental Clearance as per the provision of the Environmental (Protection) Act, 1986, if applicable.	Undertaking submitted in Annexure -12
12	The layout plan of the proposal shall not be changed Without prior approval of State Government (Forest Department).	Undertaking submitted in Annexure -13
13	No labour comp shall be established on the Forest land.	Undertaking submitted in Annexure -14
14	Sufficient firewood, preferably the alternate fuel, shall be provided by the User Agency to the laborers after purchasing the same from the State Forest Department or the Forest Development Corporation or any other legal source of alternate fuel.	Undertaking submitted in Annexure -15
15	The boundary of the diverted forest land shall be suitably demarcated on ground at project cost, as per the directions of the concerned Deputy Conservator of Forests.	Undertaking submitted in Annexure -16
16	No additional or new path will be constructed inside the forest area for transportation of construction materials for execution of the project work.	Undertaking submitted in Annexure -17
17	The period of diversion under this approval shall be co-terminus with the period of lease to be granted in favour of the user agency or the project life, whichever is less.	Undertaking submitted in Annexure -18
18	The forest land shall not be used for any purpose other than that specified in the project proposal.	Undertaking submitted in Annexure -19
19	The forest land proposed to be diverted shall under no circumstances be transferred to any other agencies, department or person without prior approval of the State and Central Government.	Undertaking submitted in Annexure -20
20	Any other condition that the Ministry of Environment, Forests & Climate Change or State Government may stipulate from time to time in the interest of conservation, protection and development of forests & wildlife.	Undertaking submitted in Annexure -21

21	This approval shall be valid only for the diversion of forest land outside the confines of the Protected Areas.	Undertaking submitted in Annexure -22
22	This sanction is subject to the final clearance by the competent authorities for the project.	Undertaking submitted in Annexure -23
23	The User Agency shall compensate the private owners of forest land if any, in accordance with the prevalent laws, rules & guidelines.	Undertaking submitted in Annexure -24
24	All other conditions as may be mandatory under relevant Acts, Rules and Guidelines shall be complied by the User Agency.	Undertaking submitted in Annexure -25
25	The compliance report shall be uploaded on e-portal (http://parivesh.nic.in/)	Undertaking submitted in Annexure -26
26	All the conditions stipulated by the Forest Department shall be binding on User Agency.	Undertaking submitted in Annexure -27
27	Final approval shall be accorded by the State Government, after compliance conditions in this order.	Undertaking submitted in Annexure -28
28	Any breach of the conditions by the User Agency will be treated as violation of the provisions of the Forest (Conservation) Act, 1980 and action will be taken accordingly.	Undertaking submitted in Annexure -29

In view of the above, it is requested to kindly issue the working permission in diverted forest land as per Ministry of Environment, Forest and Climate change.

Thanking you,

Yours faithfully,


(Yeshwant N. Ghotkar)
GM (Tech) & Project Director
NHAI, PIU - Panvel

Encl: As stated above.

Copy to: CCF (Thane) - for kind information.

[Proposal No. FP/MH/ROAD/124967/2021] Proposal for Diversion of 0.5669 Ha. Private Forest Land for Non-Forest activities i.e. Widening of Existing NH4B, NH348A to 6/8 lanes on the boundaries of proposed Navi Mumbai International Airport and JNPT: connectivity between NH348B and NH348 at Village Vahal, Tal.-Panvel, Dist - Raigad, Maharashtra State.

Annexure-1


Condition No. i


UNDERTAKING

The project authority undertake that the Legal Status of Forest Land will remain unchanged.

Date: 03/10/2022

Place: Panvel




(Yeshwant N. Ghotkar)
GM (Tech) & Project Director
NHAI, PIU - Panvel

[Proposal No. FP/MH/ROAD/124967/2021] Proposal for Diversion of 0.5669 Ha. Private Forest Land for Non-Forest activities i.e. Widening of Existing NH4B, NH348A to 6/8 lanes on the boundaries of proposed Navi Mumbai International Airport and JNPT: connectivity between NH348B and NH348 at Village Vahal, Tal.-Panvel, Dist - Raigad, Maharashtra State.

Annexure-2


Condition No. ii


UNDERTAKING

As per demand note received from DCF Alibaug the amount of Rs. 9,19,867/- for Compensatory afforestation on degraded forest land is deposited on CAMPA e-portal by Ministry of Road Transport & Highways, GOI.

Date: 03/10/2022:

Place: Panvel:




(Yeshwant N. Ghotkar)
GM (Tech) & Project Director
NHAI, PIU - Panvel

[Proposal No. FP/MH/ROAD/124967/2021] Proposal for Diversion of 0.5669 Ha. Private Forest Land for Non-Forest activities i.e. Widening of Existing NH4B, NH348A to 6/8 lanes on the boundaries of proposed Navi Mumbai International Airport and JNPT: connectivity between NH348B and NH348 at Village Vahal, Tal.-Panvel, Dist - Raigad, Maharashtra State.

Annexure-3


Condition No. iii


UNDERTAKING

As per demand note received from DCF Alibaug the amount Rs.6,33,171/- as NPV is deposited on CAMPA e-portal by Ministry of Road Transport & Highways, GOI.

Date: 03/10/2022:

Place: Panvel:




(Yeshwant N. Ghotkar)
GM (Tech) & Project Director
NHAI, PIU - Panvel

[Proposal No. FP/MH/ROAD/124967/2021] Proposal for Diversion of 0.5669 Ha. Private Forest Land for Non-Forest activities i.e. Widening of Existing NH4B, NH348A to 6/8 lanes on the boundaries of proposed Navi Mumbai International Airport and JNPT: connectivity between NH348B and NH348 at Village Vahal, Tal.-Panvel, Dist - Raigad, Maharashtra State.

Annexure-4


Condition No. iv.a.

UNDERTAKING

The project authority undertakes that the additional amount of the NPV of the diverted forest land, if any, becoming due after finalization of the same by the Hon'ble Supreme Court of India on receipt of the report from the Expert Committee, will be paid by the Ministry of Road Transport & Highways, GOI.

Date: 03/10/2022:

Place: Panvel:



(Yeshwant N. Ghotkar)

GM (Tech) & Project Director
NHAI, PIU - Panvel

[Proposal No. FP/MH/ROAD/124967/2021] Proposal for Diversion of 0.5669 Ha. Private Forest Land for Non-Forest activities i.e. Widening of Existing NH4B, NH348A to 6/8 lanes on the boundaries of proposed Navi Mumbai International Airport and JNPT: connectivity between NH348B and NH348 at Village Vahal, Tal.-Panvel, Dist - Raigad, Maharashtra State.

Annexure-5


Condition No. iv.b.


UNDERTAKING


As per demand note received from DCF Alibaug the amount of Rs. 9,19,867/- for Compensatory afforestation on degraded forest land and Rs. 6,33,171/- as NPV of diverted forest land is deposited on CAMPA e-portal by Ministry of Road Transport & Highways, GOI.

Date: 03/10/2022:

Place: Panvel:




(Yeshwant N. Ghotkar)
GM (Tech) & Project Director
NHAI, PIU - Panvel



PARIVESH
परिवेश


Active and Responsive facilitation by Interactive, Virtuous and Environmental Single Window Help



Ministry of Environment, Forest and Climate Change
Government of India

My Account - My Proposals Environment Clearance - Only CRZ Clearance - My Proposals Forest Clearance - My Proposals Wildlife Clearance - Help -

Funds to be deposited in Govt. Exchequer


Help

Click on  to generate challan.

-  This can show that the payment has been recorded.
-  This can show that the payment of the yet to be made.
-  This can show that the challan has been generated.

④ Proposals received on or after 15th July 2014 All Proposals received upto 14th July 2014

Proposal No.	Application No	Application No (New)	Proposal Name	Category	Area (ha.)	User Agency Name	Date of IN-PRINCIPLE	Demand Verified Date	Action	Status
PMH/Road 14467/2014	ROAD/14467/20140365	617377035	widening of Existing NH-16, NH-16A to six lanes on the boundaries of proposed Navi Mumbai International Airport and JNPT, Connecting between NH-16B and NH-16C	Road	0.5665	National Highways Authority of India	04-5-2021	13-9-2021	✓ Paid	✓ Paid
PMH/Road 7377/2014	ROAD/7377/20140365	617377035	Development of Vasodara Mumbai Expressway (Phase-I) from km 104+700 to km 378+721 in Maharashtra, Datta & Nagar, Haveli and Guleri	Road	62.4605	National Highways Authority of India	06-5-2021	11-2-2021	✓ Paid	✓ Paid
PMH/Road 7377/2014	ROAD/7377/20140470	6173770470	Development of Vasodara Mumbai Expressway (Phase-II) from km 104+700 to km 378+721 in Maharashtra, Datta & Nagar, Haveli and Guleri	Road	62.4605	National Highways Authority of India	06-5-2021	20-10-2021	✓ Paid	✓ Paid


PROJECT DIRECTOR
MUMBAI JNPT PORT ROAD COMPANY LIMITED
PROJECT IMPLEMENTATION UNIT - PANVEL



Proposal Detail	Application No	Application No (New)	Date of IN-PRINCIPLE	Amount to be Paid/Amount Paid (in Rs.)	Payment Status	Payment Detail	Demand Letter
clearing of existing NH45E, NH45A to 6/8 lanes on the shoulders of proposed Navi Mumbai International Airport at SNET Connectivity between NH45E and NH45A	ROAD1245672021009	61124567009	24 Aug 2022	CA: 95887/- AddICA: 0/- CAT: 0/- AddPA: 0/- Other Charges: 0/- Total: 95887/-	Paid	Fund Demand Verified by Modal Officer On Bank Name Mode of Payment Challan Generated On Transaction Date 112 Sep 2022 Union Bank Of India NEFT/RTGS (Challan) 112 Sep 2022 117 Sep 2022	
development of Vardol's Mumbai Expressway (Phase-I) 0m Km 104+700 to Km 75+712 in Maharashtra, Datta Nagar, Haveli and Guleri	ROAD73772014355	6173770365	16 Aug 2021	CA: 0/- AddICA: 0/- CAT: 0/- AddPA: 0/- Soil Conservation: 1553540/- Total: 1553540/-	Paid	Fund Demand Verified by Modal Officer On Bank Name Mode of Payment Challan Generated On Transaction Date 111 Feb 2022 Union Bank Of India NEFT/RTGS (Challan) 115 Feb 2022 117 Feb 2022	
development of Vardol's Mumbai Expressway (Phase-II) 0m Km 104+700 to Km 75+712 in Maharashtra, Datta Nagar, Haveli and Guleri	ROAD73772014470	6173770470	16 Aug 2021	CA: 7655555/- AddICA: 0/- CAT: 0/- AddPA: 0/- Pillars: 200000/- Total: 7855555/-	Paid	Fund Demand Verified by Modal Officer On Bank Name Mode of Payment Challan Generated On Transaction Date 120 Oct 2021 Union Bank Of India NEFT/RTGS (Challan) 120 Oct 2021 121 Oct 2021	
development of 1.55 ha. forest land adjoining of National High 17 Karsela Bnd Sanctuary	ROAD109662013169	6120966169	22 Jun 2016	CA: 0/- AddICA: 0/- CAT: 0/- AddPA: 0/- SMC work: 2402800/- Total: 2402800/-	Paid	Fund Demand Verified by Modal Officer On Bank Name Mode of Payment Challan Generated On Transaction Date 119 Jan 2019 Corporation Bank NEFT/RTGS (Challan) 121 Jan 2019 123 Jan 2019	

PROJECT DIRECTOR
MUMBAI-JNPT PORT ROAD COMPANY LIMITED
PROJECT IMPLEMENTATION UNIT - PANVEL

AGENCY COPY

यूनियन बैंक Union Bank of India



NEFT / RTGS CHALLAN for CAMPA Funds

Date : 13-09-2022

Agency Name.	National Highways Authority of India
Application No.	61124967009
MoEF/SG File No.	FLD-1322/CR-172/F-10
Location.	MAHARASHTRA
Address.	General Manager Tech & Project Director PIU-Panvel Survey No. 63, "D" point on NH-4B, Chinchpada-Kalamboli Bypass Road Panvel-410206Raigad
Amount(in Rs)	1553038/-

Amount in Words :Fifteen Lakh Fifty-Three Thousand and Thirty-Eight Rupees Only

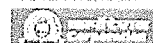
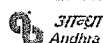
NEFT/RTGS to be made as per following details;

Beneficiary Name:	MAHARASHTRA CAMPA
IFSC Code:	UBIN0996335
Pay to Account No.	1507861124967009 Valid only for this challan amount.
Bank Name & Address:	Union Bank Of India Lodhi Complex Branch, Block 11,CGO Complex, Phase I, Lodhi Road, New Delhi -110003

- This Challan is strictly to be used for making payment to CAMPA by NEFT/RTGS only

BANK COPY

यूनियन बैंक Union Bank of India



NEFT / RTGS CHALLAN for CAMPA Funds

Date : 13-09-2022

Agency Name.	National Highways Authority of India
Application No.	61124967009
MoEF/SG File No.	FLD-1322/CR-172/F-10
Location.	MAHARASHTRA
Address:	General Manager Tech & Project Director PIU-Panvel Survey No. 63, "D" point on NH-4B, Chinchpada-Kalamboli Bypass Road Panvel-410206 Raigad
Amount(in Rs)	1553038/-

Amount in Words :Fifteen Lakh Fifty-Three Thousand and Thirty-Eight Rupees Only

NEFT/RTGS to be made as per following details;

Beneficiary Name:	MAHARASHTRA CAMPA
IFSC Code:	UBIN0996335
Pay to Account No.	1507861124967009 Valid only for this challan amount.
Bank Name & Address:	Union Bank Of India Lodhi Complex Branch, Block 11,CGO Complex, Phase I, Lodhi Road, New Delhi -110003

- This Challan is strictly to be used for making payment to CAMPA by NEFT/RTGS only

After making successful payment, User Agencies may send a line of confirmation through Email: helpdeskampa@corpbank.co.in

Note:After making the required payment through challan, if the payment status has not been updated even after 7 working days, then kindly mail a copy of your challan with transaction date to Email: cb0371@unionbankofindia.com

PROJECT DIRECTOR
MUMBAI-JNPT PORT ROAD COMPANY LIMITED
PROJECT IMPLEMENTATION UNIT - PANVEL

[Proposal No. FP/MH/ROAD/124967/2021] Proposal for Diversion of 0.5669 Ha. Private Forest Land for Non-Forest activities i.e. Widening of Existing NH4B, NH348A to 6/8 lanes on the boundaries of proposed Navi Mumbai International Airport and JNPT: connectivity between NH348B and NH348 at Village Vahal, Tal.-Panvel, Dist - Raigad, Maharashtra State.

Annexure-6


Condition No. v.


UNDERTAKING

The project authority hereby agrees to retain the standing trees and will bear the expenses to be incurred for protection and the development of their standing trees.

Date: 03/10/2022:

Place: Panvel:




(Yeshwant N. Ghotkar)
GM (Tech) & Project Director
NHAI, PIU - Panvel

[Proposal No. FP/MH/ROAD/124967/2021] Proposal for Diversion of 0.5669 Ha. Private Forest Land for Non-Forest activities i.e. Widening of Existing NH4B, NH348A to 6/8 lanes on the boundaries of proposed Navi Mumbai International Airport and JNPT: connectivity between NH348B and NH348 at Village Vahal, Tal.-Panvel, Dist - Raigad, Maharashtra State.

Annexure-7


Condition No. vi.


UNDERTAKING

The project authority undertakes that the complete compliance of the FRA 2006 shall be ensured by way of prescribed certificate from the concerned District Collector.

Date: 03/10/2022:

Place: Panvel:




(Yeshwant N. Ghotkar)
GM (Tech) & Project Director
NHAI, PIU - Panvel

मुंबई जेएनपीटी पोर्ट रोड कंपनी लिमिटेड

(भारतीय राष्ट्रीय राजमार्ग प्राधिकरण का संयुक्त उपक्रम)

(सड़क परिवहन एवं राजमार्ग मंत्रालय, भारत सरकार)

MUMBAI JNPT PORT ROAD COMPANY LIMITED

(A SPV of National Highways Authority of India)

(Ministry of Road, Transport & Highways, Govt. of India)

परियोजना कार्यान्वय इकाई-पनवेल, Project Implementation Unit-Panvel

सर्वे नं. 63, एनएच 4 बी "डी" पॉइंट, चिंचपाडा-कलंबोली बायपास रोड, पनवेल - 410 206.
Survey No. 63, "D" Point on NH-4B, Chinchpada - Kalamboli Bypass Road, Panvel - 410 206.

ई-मेल / E-mail : piupanvel@nhai.org / piupanvel@gmail.com / वेबसाइट / website : www.nhai.gov.in

CIN No.: U74899 DL 2000 PLC 109016

NHAI/MJPRCL/PIU/PNVL//2021/ 783

To,

✓ District Collector, Raigad
Collectorate Compound,
Near Hirakot Lake, Alibag, Tal- Alibag,
Dist. Raigad - 402 201.

जिल्हाधिकारी कार्यालय रायगड	
मध्यवर्ती नोंदणी कार्यालय	
आवक क्र :	51755
दिनांक :	01 OCT 2021
शाखेचे नांव	मशा/अ-3
प्र.का/ना.तह/तह/साप्र/उजि(साप्र)भा.जिल्हाधिकारी	

Date: 25.09.2021

Sub : Widening of existing NH-4B (A1-E section from km 3.600 to km 27.270, D-G Section from km 0.000 to km 4.462) SH-54 (from km 5.300 to km 14.850) and Amra Marg (from km 0.000 to km 6.200) to 6/8 lanes on boundaries of proposed Navi Mumbai International Airport in the State of Maharashtra on EPC mode.

- Issue of FRA certificate for diversion of 0.84 Ha. of Forest Land. - Reg.

Sir,

As per the requirement of Ministry of Environment and Forests (MOEF), Government of India's Letter No. 11-9/98-FC (pt.) dated 03rd August 2009 regarding settlement of rights under the Scheduled Tribes and Other Traditional Forest Dwellers (Recognition of Forest Rights) Act, 2006 it is requested to kindly issue the same for the diversion of 0.84 Ha. of Forest Land required for easing of traffic from NH-4B (NH-348) to NH-348B at the earliest please. The necessary format is enclosed herewith for kind perusal please.

Yours Faithfully,

(Prashant J. Fegade)
General Manager (Tech) & PD
PIU-Panvel

Copy to: (i) CGM (Tech) & MD, MJPRCL, RO Mumbai. - for kind information, please.
(ii) DCF, Alibag -for kind information, please.

PROJECT DIRECTOR
MUMBAI-JNPT PORT ROAD COMPANY LIMITED
PROJECT IMPLEMENTATION UNIT - PANVEL

FORM -I
(For linear projects other than Plantations)
[Rule 6(3)(e) of Forest (Conservation) Rules 2003 as amended up to date]
Government of Maharashtra
Office of the District Collector Raigad.

No.RB/LND/A-03/VANHAKKA/47318/2022


Dated :- -/09/2022:
08/10/2022

TO WHOMSOEVER IT MAY CONCERN

In compliance of the Rule 6(3)(e) of the Forest (Conservation) Rules, 2003 [as amended vide the Forest (Conservation) Amendment Rules 2014; Forest (Conservation) second Amendment Rules 2014; and Forest (Conservation) Amendment Rules 2016] it is certified that Village - Vahal, Tal- Panvel out of S.No.427/1 area 0.84 hectares of forest land proposed to be diverted in favour of General Manager (Tech) & Project Director, PIU-Panvel, National Highways Authority of India Panvel, Dist-Raigad for Widening of Existing NH4B, NH348A to 6/8 lanes on the boundaries of proposed Navi Mumbai International Airport and JNPT : Connectivity between NH348B and NH348 (JNPT Port Road Connectivity Project) in Raigad district falls within jurisdiction of villages in Vahal - Panvel tehsils.

It is further certified that :


- a) the complete process of recognition and vesting of forest rights under the FRA has been carried out for the entire 0.84 hectares of forest land proposed for diversion. A copy of records of all consultations and meetings of the Forest Rights Committees, Gram Sabhas, Sub-Division Level Committees and the District Level Committee are enclosed as attachment I, II and attachment III.
- b) the diversion of forest land for facilities managed by the Government as required under section 3(2) of the FRA, 2006 have been completed and the Gram Sabhas have given their consent to it.
- c) the proposed area does not involve recognized rights of Primitive Tribal Groups and Pre-agricultural Communities.

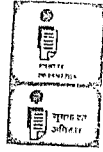

(Dr. Mahendra Kalyankar)
COLLECTOR RAIGAD

Copy to :-1) Deputy Conservator of Forest Division, Alibag

- ✓2) General Manager (Tech) & Project Director, PIU-Panvel, National Highways Authority of India Panvel, S.No.63, D point on NH-4B, Chinchpada-Kalamboli Bypass Road, Panvel - 410206.


PROJECT DIRECTOR
MUMBAI-JNPT PORT ROAD COMPANY LIMITED
PROJECT IMPLEMENTATION UNIT - PANVEL

RECEIVED/MAJ
GENERAL MANAGER/PIU PANVEL
OFFICE NO. / JNPT NO. 1756
DATE / DATE: 3.10.2022




महाराष्ट्र शासन
महसूल व वन विभाग

जिल्हाधिकारी व जिल्हादंडाधिकारी कार्यालय, रायगड - अलिबाग
हिराकोट तळयाजवळ, अलिबाग, ता.अलिबाग, जि.रायगड ४०२ २०१
❖ दुरध्वनी क्र : ०२१४१-२२२११८/२२२०९७/२२२३२२ ❖ फॅक्स क्र : ०२१४१-२२७४५१ ❖
❖ ई-मेल : tahasildarmahasul@gmail.com ❖

क्र.मशा/जमीन/अ-०३/वहका/FRA/५१७५५/२०२१

दिनांक :- २५/१०/२०२१

प्रति,
उपविभागीय अधिकारी पनवेल

विषय:- Widening of existing NH-४B (A१-E section from km ३.६०० to km २७.२७०, D-G Section from km ०.००० to km ४.४६२) SH-५४ (from km ५.३०० to km १४.८५०) and Amra Marg (from km ०.००० to km ६.२००) to ६/८ lanes on boundaries of proposed Navi Mumbai International Airport in the State of Maharashtra on EPC mode. Issue of FRA certificate for diversion of ०.८४ Ha. of Forest Land. - Reg.

संदर्भ :- महाव्यवस्थापक, मुंबई जेएनपीटी पोर्ट रोड कं.लि. (भारतीय राष्ट्रीय राजमार्ग प्राधिकरण)
यांच्याकडील पत्र दि.२५/०९/२०२१ चे पत्र.

सोबत वरील संदर्भित पत्राची छायाप्रत जोडली आहे. महाव्यवस्थापक, मुंबई जेएनपीटी पोर्ट रोड कं.लि. यांनी वरील संदर्भित पत्रान्वये वरील विगयांकीत प्रकरणी वन (संवर्धन) अधिनियम, १९८० अंतर्गत वन विभागाकडे प्रस्ताव सादर केला आहे. त्या अनुषंगाने सदर प्रस्तावामध्ये आवश्यक असलेले अनुसूचित जमाती व इतर पारंपारिक वन निवासी यांचे हक्क बाधित होत नसल्याबाबतचे प्रमाणपत्र मिळण्याकामी या कार्यालयाकडे विनंती केली आहे.

तरी खालील मुद्द्यांवरील तहसिलदार व गट विकास अधिकारी / महानगरपालिका यांचा अहवाल प्राप्त करून घेऊन, आपल्या स्वयंस्पष्ट अभिप्रायासह अहवाल या कार्यालयाकडे सादर करावा.

- १) प्रस्तावातील वनदर्जा असलेल्या जमिनीवरील अनुसूचित जमाती व इतर पारंपारिक वन निवासी यांचे हक्क शोधून ते तपासण्याबाबत संपूर्ण कायदेशीर प्रक्रीया पूर्ण केलेली आहे अगर कसे ? (वनहक्क अधिनियम, २००६ दि.३१/१२/२००७ पासून राज्यामध्ये लागू करण्यात आला आहे. वनहक्क कायद्याची प्रभावी अमलबजावणी करण्याकामी दि.०१/०१/२००८ पासून केलेली कार्यवाही, उदा.वनहक्क समिती, ग्रामसभेत/वॉर्ड समितीकडे ठेवण्यांत आलेला विषय व त्या पुढर्ध केलेले इतिवृत्त)
- २) अनुसूचित जमाती व इतर पारंपारिक वन निवासी (वनहक्कांची मान्यता) अधिनियम, २००६ मधील कलम ३(२) नुसार १३ नागरी सुविधांसाठी संबंधीत ग्रामपंचायतीकडे / वॉर्ड समितीकडे दावे दाखल झाले आहेत काय? तसेच नव्याने दावे दाखल करण्याचे शिल्लक आहेत, याबाबत ग्रामसभेच्या / वॉर्ड समितीच्या ठरावासह आपले अभिप्राय या कार्यालयास सादर करावेत.
- ३) प्रस्तावातील जागेत आदिम जमाती समूह आणि कृषिपूर्व समाज यांचे अतिक्रमण / हक्क / वहिवाट आहे अगर कसे ? असल्यास त्याबाबतच्या तपशिलासह माहिती सादर करावी.
- ४) प्रस्तावातील अतिक्रमणीय ये अनुसूचित जमाती किंवा इतर पारंपारिक वन निवासी यांचे अतिक्रमण, वहिवाट किंवा हक्क असल्याबाबत वन हक्क दावे संबंधित वन हक्क समिती/वॉर्ड समिती/ग्रामसभेकडे/ २. विभागस्तरीय वनहक्क समितीकडे प्राप्त झाले आहेत अगर कसे, असल्यास त्या दाव्यांमध्ये सद्य: प्रती काय आहे/ त्यामध्ये अंतीम निर्णय काय झाला आहे याची माहिती सादर करावी.

PROJECT DIRECTOR

MUMBAI-JNPT PORT ROAD COMPANY LIMITED
PROJECT IMPLEMENTATION UNIT - PANVEL

५) केंद्र शासनाकडील, पर्यावरण, वन एवं जलवायुपरिवर्तन मंत्रालय, विभागीय कार्यालय नागपूर यांच्या कडून उपविभागास्तरीय वनहक्क समिती / ग्रामसभा / उपविभागास्तरीय वनहक्क समितीची सदर प्रस्ताव मान्यता आहे अगर कसे? याबाबत ठराव/ इतिवृत्त उपस्थितांच्या स्वाक्षरीसह सामील करण्याच्या सूचना येत आहेत. तरी प्रकरणी वनहक्क समिती/ ग्रामसभा / वार्ड समिती / उपविभागास्तरीय वनहक्क समितीचे इतिवृत्त उपस्थितांच्या स्वाक्षरीसह सामील करावे.

६) प्रस्तावातील वनदर्जा असलेल्या जमिनीचे ७/१२ उतारा व सर्व संबंधित फेरफार उतारे सादर करावेत.

(डॉ. पद्मश्री बैनाडे)
निवासी उपजिल्हाधिकारी
रायगड-अलिबाग


(डॉ. पद्मश्री बैनाडे)
निवासी उपजिल्हाधिकारी
रायगड-अलिबाग

प्रत :- महाव्यवस्थापक, मुंबई जेएनपीटी पोर्ट रोड कं. लि. (भारतीय राष्ट्रीय राजमार्ग प्राधिकरण), परियोजना कार्यान्वय इकाई-पनवेल, स.नं.६३, एनएच ४बी, डी पॉइन्ट, चिंचपाडा- कळंबोली बायपास रोड, पनवेल - ४१० २०६ यांना माहितीसाठी व आवश्यक त्या कार्यवाहीसाठी.


२/- प्रस्तावातील गाव, स.नं.व वन क्षेत्राचा तपशिल दर्शविणारे विवरणपत्र (Forest Area Statement) उपविभागीय अधिकारी पनवेल यांच्याकडे सादर करावे. जेणेकरून पुढील कार्यवाही करणे सुलभ होईल.

(डॉ. पद्मश्री बैनाडे)
निवासी उपजिल्हाधिकारी
रायगड-अलिबाग

(डॉ. पद्मश्री बैनाडे)
निवासी उपजिल्हाधिकारी
रायगड-अलिबाग



PROJECT DIRECTOR
MUMBAI-JNPT PORT ROAD COMPANY LIMITED
PROJECT IMPLEMENTATION UNIT - PANVEL



महाराष्ट्र शासन
महसूल व वनविभाग

उपविभागीय अधिकारी तथा उपविभागीय दंडाधिकारी पनवेल यांचे कार्यालय

जुना ठाणा नाका रोड, पनवेल, ता. पनवेल जि. रायगड दुरध्वनी क्र. ०२२-२७४५२३२८ ईमेल panvelsdo@gmail.com

जा.क्र. उविअ/भूसं/कात-५/FRA/१५७९/२०२२ | ८७ |

दिनांक ०८/०३/२०२२

प्रति,
मा.जिल्हाधिकारी,
रायगड-अलिबाग

विषय:- FRA प्रमाणपत्र मिळणेबाबत

Widening of existing NH-४B (A9-E section from km ३.६०० to km २७.२७० D-G Section from km ०.००० to km ४.४६२) SH-५४ (from km ५.३०० to km १४.८५०) and Amra Marg (from km ०.००० to km ६.२००) to ६/८ lines on boundaries of proposed Navi Mumbai International Airport in the state of Maharashtra on EPC mode. Issue of FRA Certificate for division of ०.८४ Ha. Of Forest Land - Reg.

जिल्हाधिकारी कार्यालय रायगड
मध्यवर्ती नोंदणी शाखा
आवक क्र : 29438
दिनांक : 30 MAY 2022
शाखेचे नोंद सहायक/अ-३
का/ना.तह/तह(माणे)/जिल्हा(रायगड)/मा.जिल्हाधिकारी

संदर्भ: १. आपलेकडील कार्यालयाकडील पत्र क्र.मशा/जमीन/अ-०३/वहका/FRA/५१७५५/२०२१, दिनांक २५/१०/२०२१
२. गटविकास अधिकारी पंचायत समिती पनवेल यांसकडील पत्र क्र जा.क्र./पंसपै/पंचायत-४/९३२/२०२२ दिनांक ०३/०३/२०२२

उपरोक्त विषयाकामी संदर्भीय पत्राची प्रत सोबत जोडली आहे. महाव्यवस्थापक, मुंबई जेएनपीटी पोर्ट रोड कं लि. यांनी वरील विषयांकीत प्रकरणी वन संवर्धन अधिनियम १९८० अंतर्गत वन विभागाकडे प्रस्ताव सादर केला आहे. संदर्भीय पत्रात नमूद केलेल्या मुद्द्याच्या अनुषंगाने सर्व कायदेशीर प्रक्रिया पूर्ण करून प्रस्ताव सादर करणेबाबत संदर्भ क्र.१ ने कळविणेत आले होते.

त्या अनुषंगाने तहसिलदार पनवेल व गटविकास अधिकारी पनवेल कार्यालयाकडून चौकशी अहवाल मागविण्यांत आला होता. तहसिलदार पनवेल व गटविकास अधिकारी, पंचायत समिती, पनवेल यांनी सादर केलेल्या अहवालानुसार पुढील प्रमाणे सादर केला आहे.

अ.क्र.	मुद्दा	तपशिल
१	प्रस्तावातील वनदजा असलेल्या जमिनीवर अनुसूचित जमाती व इतर पारंपारीक वन निवासी यांचे हक्क शोधून ते तपासण्याबाबत संपूर्ण कायदेशीर प्रक्रिया पूर्ण केलेली आहे अगर कसे? (वनहक्क अधिनियम २००६ दि. ३१/१२/२०१७ पासून राज्यामध्ये लागू करण्यांत आला आहे. वनहक्क कायद्याची प्रभावी अंमलबजावणी करण्याकामी दि.१/१/२००८ पासून केलेली कार्यवाही उदा. ग्रामसभेत ठेवण्यांत आलेला विषय व त्या पृष्ठर्थ केलेले इतिवृत्त)	प्रस्तावातील मौजे. वहाळ येथील स.नं. ४२७/१ क्षेत्र ०-८४-०० हे.आर जमिनीवरील अनुसूचित जमाती व इतर पारंपारीक वन निवासी यांचे हक्क शोधून ते तपासणे बाबत संपूर्ण कायदेशीर प्रक्रिया पूर्ण केली आहे. सदर स. नं. मध्ये कोणतेही वनहक्क दावे प्राप्त अथवा प्रस्तावित नाहीत. मात्र वहाळ ग्रामपंचायत हद्दीतील साईनगर आदीवासीवाडी येथील आदीवासी कुटूंबांच्या संख्येत दिवसेंदिवस मोठे प्रमाणात वाढ झालेली असल्याने त्याचे गावठाण विस्ताराकरीता वहाळ ग्रामपंचायत हद्दीत अन्य कोठेही जमिन शिल्लक नाही. ग्रामपंचायत हद्दीतील सर्व जमिनी ह्या सिडको महामंडळाने संपादीत केलेले आहे त्यामुळे वहाळ ग्रामपंचायत हद्दीतील मौजे वहाळ येथील स.नं. ४२७/१ क्षेत्र ०-८४-०० हे.आर ही जमिन वहाळ ग्रामपंचायत हद्दीतील गावठाण विस्ताराकरीता आरक्षित ठेवावी असा ठराव ग्रामपंचायतीच्या दि. ०७/०२/२०२२ रोजीच्या ग्रामसभेत सर्वानुमते मंजूर करण्यात आलेला आहे. सोबत ग्रामसभा ठरावाची नक्कल जोडली आहे.
२	अनुसूचित जमाती व इतर पारंपारीक वन निवासी (वनहक्कांची)	मौजे वहाळ येथील स.नं. ४२७/१ क्षेत्र ०-८४-००

PROJECT DIRECTOR

MUMBAI JNT PORT ROAD COMPANY LIMITED
PROJECT IMPLEMENTATION UNIT - PANVEL

	मान्यता) अधिनियम २००६ मील कलम ३ (२) नुसार १३ नागरी सुविधासाठी संबंधित ग्रामपंचायतीकडे दावे दाखल झाले आहेत काय तसेच नव्याने दाखल करण्याचे शिल्लक आहेत, याबाबत ग्रामसभेच्या ठरावासह आपले अभिप्राय या कार्यालयास सादर करावेत	हे.आर मध्ये अनुसूचित जमाती व इतर पारंपारीक निवासी (वनहक्कांची मान्यता) अधिनियम २००६ मील कलम ३ (२) नुसार १३ नागरी सुविधासाठी संबंधित ग्रामपंचायतीकडे / उपविभागीयस्तरावर दावे कोणतेही वनहक्क दावे प्राप्त अथवा प्रस्तावित नाहीत. मात्र सदरी जमिन वहाळ आदीवासी वाडीतील कुटुंबाकरीता गावठाण विस्तारीकरीता आरक्षीत ठेवण्यात यावी असा ठराव ग्रामपंचायतीच्या दि. ०७/०२/२०२२ रोजीच्या ग्रामसभेत सर्वानुमते मंजूर करण्यात आलेला आहे.
३	प्रस्तावातील जागेत आदिम जमाती समूह आणि कृषिपुर्व समाज यांचे अतिक्रमण/हक्क/वहीवाट आहे अगर कसे असल्यास त्याबाबतचा तपशिलासह माहिती सादर करावी	मौजे. वहाळ येथील स.नं. ४२७/१ क्षेत्र ०-८४-०० हे.आर मध्ये प्रस्तावातील कृषिपुर्व समाज यांचे अतिक्रमण/हक्क/वहीवाट नाही. मात्र सदरी जमिन वहाळ आदीवासी वाडीतील कुटुंबाकरीता गावठाण विस्तारीकरीता आरक्षीत ठेवण्यात यावी असा ठराव ग्रामपंचायतीच्या दि. ०७/०२/२०२२ रोजीच्या ग्रामसभेत सर्वानुमते मंजूर करण्यात आलेला आहे.
४	प्रस्तावातील वन जमिनीमध्ये अनुसूचित जमाती किंवा इतर पारंपारीक वन निवासी यांचे अतिक्रमण वहीवाट किंवा हक्क असल्याबाबत वनहक्क दावे संबंधित वनहक्क समिती/वार्ड समिती/ग्रामसभेकडे/ उपविभागीयस्तरीय वनहक्क समितीकडे प्राप्त झाले आहेत अगर कसे? अरलयास त्या दाव्यामध्ये सद्यस्थिती काय आहे. त्यामध्ये अंतिम निर्णय काय झाला आहे याचा खुलासा करावा	प्रस्तावातील मौजे. वहाळ येथील स.नं. ४२७/१ क्षेत्र ०-८४-०० हे.आर मध्ये जमिनीमध्ये अनुसूचित जमाती किंवा इतर पारंपारीक वन निवासी यांचे अतिक्रमण वहीवाट किंवा हक्क असल्याबाबत वनहक्क दावे संबंधित वनहक्क समिती/ वार्ड समिती/ ग्रामसभेकडे/ उपविभागीयस्तरीय वनहक्क समितीकडे प्राप्त झालेले नाहीत.
५	केंद्र शासनाकडील, पर्यावरण, वन एवं जलवायूपरीवर्तन मंत्रालय, विभागीय कार्यालय नागपूर यांच्याकडून उपविभागीय वनहक्क समिती/ग्रामसभा/ उपविभागस्तरीय वनहक्क समितीची सदर प्रस्तावास मान्यता आहे अगर कसे ? याबाबत ठराव/इतीवृत्त उपस्थितांच्या स्वाक्षरीसह सामील करावे.	उपविभागस्तरीय वनहक्क समितीची इतीवृत्त प्रत सोबत जोडले आहे.
६	प्रस्तावातील वनदर्जा असलेल्या जमिनीचे ७/१२ उतारा व सर्व संबंधित फेरफार सादर करावेत.	प्रस्तावातील वनदर्जा असलेल्या जमिनीचे ७/१२ उतारा व सर्व फेरफार उतारे सादर केले आहे.

सदर प्रस्तावामध्ये आवश्यक असलेले अनुसूचित जमाती व इतर पारंपारीक वन निवासी वन हक्कांची मान्यता अधिनियम २००६ सदर गावी आजरोजी एकही वनहक्क दावा दाखल झालेला नाही. असे तहसिलदार पनवेल व गटविकास अधिकारी, पंचायत समिती, पनवेल यांचे अहवालावरून दिसून येते, तरी वरील सर्व वस्तुस्थितीचे अक्लोकून होऊन आपले स्तरावरून नियमोचित कार्यवाही होणेस विनंती आहे.


(सह मुंडके)
उपविभागीय अधिकारी पनवेल
उपविभाग पनवेल


PROJECT DIRECTOR
MUMBAI-JNPT PORT ROAD COMPANY LIMITED
PROJECT IMPLEMENTATION UNIT - PANVEL

॥ सत्यमेव जयते ॥



ग्रामपंचायत वहाळ



मु. पो. वहाळ, ता. पनवेल, जि. रायगड.

जावक क्र. : ५५८
प्रति,

दिनांक : १०/१२/२०२२

मा.गटविकास अधिकारी साहेब
पंचायत समिती पनवेल.

विषय:- FRA प्रमाणपत्र मिळणे बाबत.

Widening of existing NH-४B (A१-E section from km ३.६०० to km २७.२७० D-G Section from km ०.००० tk km ४.४६२) SH-५४ (from km ५.३०० to km १४.८५०) and Amra Marg (km ०.००० tk km ६.२००) to ६/८ lines on boundaries of proposed Navi Mumbai International Airport in the State of Maharashtra on EPC Mode, Issue of FRA Certificate for division of ०.८४ Ha. of forest Land- Reg.

संदर्भ - १) आपले कार्यालयाकडील जा.क्र. पंसप/व्हीपी-३/वनहक्क ५८१४/२०२१ दि. १५.१२.२०२१.

२) मा. उपविभागिय अधिकारी, उपविभाग पनवेल यांजकडील पत्र क्र. उविअ/भूसं/कात-५/क्रा/६४९४/१८३८ दि. २५/११/२०२१.

महोदय,

उपरोक्त विषयाचे अनुषंगाने महाव्यवस्थापक मुंबई जेनएनपीटी पोर्ट रोड कं.लि. यांनी वरील संदर्भित विषयांकित प्रकरणी वन संवर्धन अधिनियम १९८० अंतर्गत वनविभागाकडे प्रस्ताव सादर केला आहे.

वन संवर्धन अधिनियम १९८० अंतर्गत प्रस्तावाबाबत प्रस्तावित केलेले क्षेत्रास अनुसुचित जमाती व इतर पारंपारिक जंगल निवासी (वन अधिकार अमंल) कायदा २००६ प्रमाणे सदर प्रस्तावामध्ये आवश्यक असलेले अनुसुचित जमाती व इतर पारंपारिक वन निवासी यांचे हक्क बाधित होत नसल्याबाबतचे प्रमाणपत्र मिळणेबाबत अहवाल मागणविण्यात आला आहे. त्या अनुषंगाने खालिल प्रमाणे मुददे निहाय अहवाल ग्रामसभेतील ठराव व इतिवृत्ताच्या कॉपीसह सर्व कायदेशिर प्रक्रिया पूर्ण करून खालिल प्रमाणे १ ते ६ मुददयांबाबत अभिलेख पडताळणी करून व स्थळ पहाणी करून अहवाल आपणाकडे सादर करण्यात येत आहे.

अ.क्र	बाब	तपशिल
१	प्रस्तावातील वनदर्जा असलेल्या जमिनीवरील अनुसुचित जमाती व इतर पारंपारिक वन निवासी यांचे हक्क शोधून ते	सर्व्हे नं. ४२७/१ मौजे वहाळ क्षेत्र ०.८४ ha मध्ये प्रस्तावातील वनदर्जा असलेल्या जमिनीवरील अनुसुचित जमाती व इतर पारंपारिक वन निवासी यांचे हक्क शोधून ते तपासण्याबाबत संपूर्ण कायदेशीर प्रक्रिया पूर्ण केलेली

PROJECT DIRECTOR
MUMBAI-JNPT PORT ROAD COMPANY LIMITED
PROJECT IMPLEMENTATION UNIT - PANVEL

	<p>तपासण्याबाबत संपूर्ण कायदेशीर प्रक्रिया पूर्ण केलेली आहे अगर कसे?</p>	<p>असुन सदर प्रस्तावित सर्वे नंबर मध्ये अनुसुचित जमाती व इतर पारंपारिक वन निवासी यांचे दावे प्राप्त अथवा प्रस्तावित नाहीत.</p> <p>मात्र वहाळ ग्राम पंचायत हद्दीतील साईनगर आदीवासीवाडी येथील आदीवासी कुटूंबांच्या संख्येत दिवसेंदिवस मोठ्या प्रमाणात वाढ झालेली असल्याने त्यांचे गावठाण विस्ताराकरीता वहाळ ग्राम पंचायत हद्दीत अन्य कोठेही जमिन शिल्लक नाही. वहाळ ग्राम पंचायत हद्दीतील सर्व जमिनी ह्या सिडको महामंडळाने संपादित केलेल्या आहेत. त्यामुळे वहाळ ग्राम पंचायत हद्दीतील मौजे वहाळ येथील सर्व्हे नं. ४२७/१, क्षेत्र ०.८४ ha ही जमिन वहाळ ग्राम पंचायत हद्दीतील गावठाण विस्ताराकरीता आरक्षित ठेवावी, असा ठराव ग्राम पंचायतीच्या दिनांक ०७/०२/२०२२ रोजीच्या ग्रामसभेत सर्वानमते मंजूर करण्यात आलेला आहे. सोबत ग्रामसभा ठरावाची नक्कल जोडली आहे.</p>
२.	<p>अनुसुचित जमाती व इतर पारंपारिक वन निवासी (वनहक्कांची मान्यता) अधिनियम २००६ अंतर्गत कलम ३(२) नुसार १३ नागरी सुविधांसाठी संबंधित ग्रामपंचायतीकडे/ वॉर्ड समितीकडे दावे दाखल झाले आहेत काय? तसेच, नव्याने दावे दाखल करण्याचे शिल्लक आहेत.</p>	<p>सर्व्हे नं. ४२७/१ मौजे वहाळ क्षेत्र ०.८४ ha मध्ये अनुसुचित जमाती व इतर पारंपारिक वन निवासी (वनहक्कांची मान्यता) अधिनियम २००६ अंतर्गत कलम ३(२) नुसार १३ नागरी सुविधांसाठी संबंधित ग्रामपंचायतीकडे/ वॉर्ड समितीकडे दावे प्राप्त अथवा प्रस्तावित नाहीत..</p> <p>मात्र सदरिल जमीन वहाळ आदीवासी वाडीतील कुटूंबांकरीता गावठाण विस्तारा करीता आरक्षित ठेवण्याची असा ठराव ग्रामसभा दिनांक ०७/०२/२०२२ रोजीच्या ग्रामसभेत पारित करण्यात आलेला आहे.</p>
३.	<p>प्रस्तावातील जागेत आदिम जमाती समूह आणि कृषीपुर्व समाज यांचे अतिक्रमण/ हक्क /वहीवाट आहे अगर कसे? असल्यास त्याबाबतचा तपशिलासह माहिती सादर करावी.</p>	<p>सर्व्हे नं. ४२७/१ मौजे वहाळ क्षेत्र ०.८४ ha मध्ये प्रस्तावातील जागेत आदिम जमाती समूह यांची वहीवाट नाही.</p> <p>मात्र सदरिल जमीन वहाळ आदीवासी वाडीतील कुटूंबांकरीता गावठाण विस्तारा करीता आरक्षित ठेवण्यात</p>



ग्रामपंचायत वहाळ



-११-

मु. पो. वहाळ, ता. पनवेल, जि. रायगड.

जावक क्र. :

दिनांक :

		यावी असा ठराव ग्रामसभा दिनांक ०७/०२/२०२२ रोजीच्या ग्रामसभेत पारित करण्यात आलेला आहे.
४.	प्रस्तावातील वन जमिनीमध्ये अनुसुचित जमाती किंवा इतर पारंपारिक वन निवासी यांचे अतिक्रमण/ वहीवाट किंवा हक्क असल्याबाबत वन हक्क दावे संबंधित वन हक्क समिती/वॉर्ड समिती/ग्रामसभेकडे /उपविभागस्तरीय वनहक्क समितीकडे प्राप्त झाले आहेत	सर्व्हे नं.४२७/१ मौजे वहाळ क्षेत्र ०.८४ ha मध्ये प्रस्तावातील वन जमिनीमध्ये अनुसुचित जमाती किंवा इतर पारंपारिक वन निवासी यांचे अतिक्रमण/ वहीवाट किंवा हक्क असल्या बाबत वन हक्क दावे संबंधित वन हक्क समिती/वॉर्ड समिती/ ग्रामसभेकडे /उपविभागस्तरीय वनहक्क समितीकडे सादर करण्यात आले नाहीत.
५.	केंद्र शासनाकडील, पर्यावरण, एंव जलवायु परिवर्तन मंत्रालय विभागीय कार्यालय नागपूर यांच्याकडून उपविभागस्तरीय वनहक्क समितीची सदर प्रस्तावास मान्यता आहे अगर कसे? याबाबत ठराव/ इतिवृत्त उपस्थितांच्या स्वाक्षरीसह सामिल करण्याच्या सुचना येत आहेत. तरी, प्रकरणी वनहक्क समिती /उपविभागीय स्तरीय वनहक्क समितीचे इतिवृत्त उपस्थितांच्या स्वाक्षरीसह सामिल करावे.	सदरची बाब या कार्यालयाशी निगडीत नाही

वरील सर्व बाबींचे अवलोकन करता वहाळ ग्राम पंचायत हद्दीतील मौजे वहाळ येथील सर्व्हे नं.४२७/१, क्षेत्र ०.८४ ha ह्या वन जमिनीचे अनुसुचित जमाती किंवा इतर पारंपारिक वन निवासी यांचे अतिक्रमण /वहीवाट किंवा हक्क असल्याबाबत वन हक्क दावे संबंधित वन हक्क समिती/वॉर्ड समिती/ ग्रामसभेकडे/उपविभागिय समितीकडे प्रलंबित नाहीत. मात्र सदरील जमिन वहाळ ग्राम पंचायत हद्दीतील साईनगर आवीवाशीवाडी येथील कुटूंबांकरीता गावठाण विस्ताराकरीता आरक्षित ठेवण्यात यावी, असा ठराव ग्राम पंचायतीच्या दिनांक ०७/०२/२०२२ रोजीच्या ग्रामसभेत सर्वानमते मंजूर करण्यात आलेला आहे.

वरील प्रमाणे अहवाल आपणास सादर करण्यात येत आहे.

सोबत :- दिनांक ०७/०२/२०२२ रोजीच्या ग्रामसभा ठरावाची नक्कल.

PROJECT DIRECTOR
MUMBAI JNPT PORT ROAD COMPANY LIMITED
PROJECT IMPLEMENTATION UNIT - PANVEL

ग्रामविकास अधिकारी
ग्रामपंचायत वहाळ,
ता. पनवेल, जि. रायगड

सरपंच
ग्रामपंचायत वहाळ,
ता. पनवेल, जि. रायगड

विषय

उराव नं.

सभेपुढे विचाराकरीता आलेले विषय आणि ठराव

श्री. जयसिंग बहाळ
ठा. व. अ. म. स. ज. रा. रा. रा.

१४

ग्राम पंचायत बहाळ येथील
प्रजासत्ताक दिनानिमित्तची नवकुव ग्राम
सभा सोमवार दिनांक ०५/०५/२०२२
रोजी सकाळी १०:३० वाजता आ.
सरपंच श्री. पुजा समीट पालील संस्था
अध्यक्षतावातावर ग्राम पंचायत कार्यालय
येथील झाली. त्यावेळी स्वागित ग्रामसभा
सभासद जेम्स उपस्थित होते.

१) श्री. पुजा समीट पालील - सरपंच

Pratibha

२) श्री. समीट केसरीनाथ म्हणे उपसरपंच

३) श्री. प्रशांत रमेश पांडे - २१६२२

Pratibha

४) श्री. अमिन नारायण डारत - ११ -

Pratibha

५) श्री. पाने, कमळाकर - ११ -

Pratibha

६) श्री. जेजुरी राधाचंद डारत - ११ -

Pratibha

७) श्री. जेजुरी विठ्ठल म्हणे - ११ -

Pratibha

८) श्री. शेनाय - ३५१ शेता - ११ -

Pratibha

९) श्री. जेजुरी नंदकुमार डारत - ११ -

Pratibha

१०) श्री. जेजुरी माधव नारड - ११ -

Pratibha

११) श्री. मंगुळ सुंदर नारड - ११ -

Pratibha

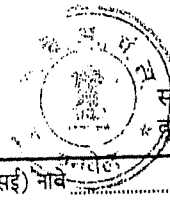
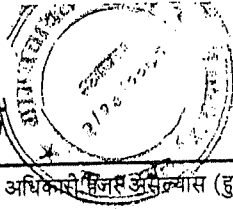
प्रमुख अधिकारी
ग्रामपंचायत बहाळ,
ज. रा. रा. रा. रा. रा. रा.

सरपंच
ग्रामपंचायत बहाळ,
ज. रा. रा. रा. रा. रा. रा.


PROJECT DIRECTOR
MUMBAI-JNPT PORT ROAD COMPANY LIMITED
PROJECT IMPLEMENTATION UNIT - PANVEL



प्रोसिडींग बुक



सभेच्या कामकाजाच्या
वर्तिताचे पुस्तक



96

६. सभेत कोणी सन्माननीय अगर अधिकारी किंवा अधिकारी (हुद्यासई) नावे

सभेचे अध्यक्ष

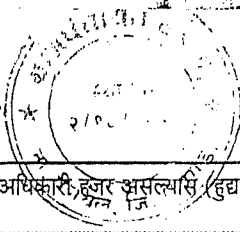
विषय नं.	ठराव नं.	सभेपुढे विचाराकरीता आलेले विषय आणि ठराव	शेरे व तारखेसह ठरावाची अंमलबजावणी
	३२)	सौ. शर्मिष्ठा लक्ष्मी नाईक	२१/८/२५
	३३)	सौ. दिपाय्याण सुर्वेकर	२१/८/२५
	३४)	सौ. शोभा गोरे	२१/८/२५
	३५)	सौ. मिताराम जगदेव नाईक (पु.ल.गु.)	२१/८/२५
		सौ. आश्विनी मनोज पाटील	२१/८/२५
		सौ. रिना गणेश पाटील	२१/८/२५
		सौ. भारती सुदर्शन पाटील	२१/८/२५
		सौ. शारदा शाश्वत पाटील	२१/८/२५
		सौ. शुजाता नामदेव पाटील	२१/८/२५
		सौ. मिताराम जगदेव नाईक	२१/८/२५
		सौ. प्रियांका सनमाधान पाटील	२१/८/२५
		सौ. तेजस्विनी उतांग मोईर	२१/८/२५
		सौ. मंजुळा रामचंद्र पाटील	२१/८/२५
		सौ. शोभा कुमर	२१/८/२५
		सौ. अकणा कमळकर पाटील	२१/८/२५
		सौ. निखिल जेतन कोईर	२१/८/२५
		सौ. अतुळा जालिंदर पाटील	२१/८/२५
		सौ. प्रमिला सुभाष	२१/८/२५
		सौ. अश्विनी सुभाष	२१/८/२५
		सौ. मायावती जयद्रथ कोळी	२१/८/२५
		सौ. कोवरी प्रसांत कडू	२१/८/२५
		सौ. प्रमिला शरद खोत	२१/८/२५

प्रामपंचायत बहाळ,
ना. पनवेल, जि. रायगड.

प्रामपंचायत बहाळ,
ना. पनवेल, जि. रायगड.

PROJECT DIRECTOR
MUMBAI-JNPT PORT ROAD COMPANY LIMITED
PROJECT IMPLEMENTATION UNIT - PANVEL

प्रोसिडींग बुक



सभेच्या कामकाजाच्या वृत्तांताचे पुस्तक



६. सभेत कोणी सन्माननीय अगर अधिकारी, हुजर असल्यास (हुद्यासई) नाव

सभेचे अध्यक्ष


विषय नं.	ठराव नं.	सभेपुढे विचाराकरीता आलेले विषय आणि ठराव	शेरे व तारखेसह ठरावाची अंमलबजावणी
		<p>अनुचक्र:- गीता ठाकूर</p> <p>अनुमोदक:- मंजुळा ठाकूर</p> <p>ठराव सर्वानुमते मंजूर</p>	
काम नं		<p>जलाजिवन बाबत चर्चा करणे.</p> <p>६. वरील साधन विषया सध्यात ग्रामविकास अधिकारी यांनी सभेच्या असे निर्देशान्वत आनुन दिले कि केंद्र शासनाच्या अनुचनानुसार ग्रामिण भागातील घरोघरी वैयक्तिक नळ जोडणे करून प्रत्येक कुटुंबाला व्यवस्थे व शुध्द पाणी पुरवठा करणे. ग्रामपंचायतीचे कर्तव्य असुन त्या प्रमाणे वहाक ग्रामपंचायत हद्दीत असा प्रकारे काही कुटुंब शिलक असल्यास त्या बाबत ग्रामपंचायतीस कृषीच्या अहवाल करण्यात आले.</p> <p>अनुचक्र:- प्रज्ञात पाटील</p> <p>अनुमोदक:- चेतन धरत</p> <p>ठराव सर्वानुमते मंजूर</p>	
काम नं		<p>मा. उपविभागीय अधिकारी उपविभाग पनवेल यांजकडील FRM प्रमाणपत्र मिळणेबाबत पत्र क्र. एपिअ/भुसं/कात-५/फ्रा/६४८४/१८३८, दि. २५/११/२०२१</p> <p>१८ सभेच्या मा. उपविभागीय अधिकारी उपविभाग पनवेल यांजकडील FRM प्रमाणपत्र मिळणेबाबत पत्र क्र. एपिअ/भुसं/कात-५/फ्रा/६४८४/१८३८ दि. २५/११/२०२१ मा. उपविभागीय अधिकारी पनवेल यांजकडील</p>	

प्र. अ. म. म. प. अ. म. म.

प्र. अ. म. म. प. अ. म. म.

PROJECT DIRECTOR
MUMBAI JNPT PORT TRUST COMPANY LIMITED
PROJECT IMPLEMENTATION UNIT, PANVEL

सभेचा प्रकार.....	३. सभेची तारीख.....	५. सभेची स्थळ.....
२. सभेचा क्रमांक.....	४. सभेचा वेळ.....	



विषय नं.	ठराव नं.	सभेपुढे विचाराकरीता आलेले विषय आणि ठराव	शेरे व तारखेसह ठरावाची अंमलबजावणी
		<p>जा.क्र. पेसप/कीपी -३/ वनहक्क, पु.५४/२०२९, दिनांक १५/१२/२०२९ या घट्याचे वाचन करण्यात आले. वहाळ आम पंचायत हद्दीतील मौजे वहाळ येथील अर्बे क्र. ४२७/९, क्षेत्र ०.८४ ही जमीन हस्तांतरणाबाबत आम पंचायतीकडील अहवाल मागविण्यात आलेला आहे. त्यावर अविस्तर चर्चा करून असे ठरले की, वहाळ आम पंचायत हद्दीतील साईनगर आदी वाडीवाडी येथील आदिवासी कुटुंबांच्या व्यंख्येत दिवसेंदिवस मोठ्या प्रमाणात वाढ झालेली असल्याने त्यांचे गावठाण विस्ताराकरीता वहाळ आम पंचायत हद्दीत अन्य कोठेही जमीन शिल्लक नाही. वहाळ आम पंचायत हद्दीतील अर्ब जमिनी हया खिडकी महामंडळाने अंणदित केलेल्या आहेत. त्यामुळे वहाळ आम पंचायत हद्दीतील मौजे वहाळ येथील अर्ब नं. ४२७/९, क्षेत्र ०.८४ ही जमीन वहाळ आम पंचायत हद्दीतील गावठाण विस्ताराकरीता आराखित ठेवण्याची मागणी शासनाकडे करण्याचा ही प्रश्ना अवीनमुते ठराव करत आहे.</p> <p>अनुमोदक :- प्रशांत रमेश पाटील</p> <p>अनुमोदक :- सिताराम नामदेव नाईक</p> <p>ठराव अवीनमुते मंजूर</p>	
क्रमांक		<p>मागझकांकडून व वारिळ कार्यालयाकडून आलेल्या सज्जीचे / पत्रांचे वाचन करणे</p> <p>२०/९ वरील विषयी चर्चा करताना</p> <p>अर्जदार - सौ. सुरेखा गणेश पारिगे अध्यक्ष</p> <p>प्रार्थना महिला बचत गट, वामगडोवरी</p>	

(Signature)

(Signature)

(Signature)



महाराष्ट्र शासन

गाव नमुना बारा (अधिकार अभिलेख पत्रका)

[महाराष्ट्र जमीन महसूल अधिकार अभिलेख आणि नोंदवद्दा (तयार करणे व सुविधित ठेवणे) नियम, १९७९ यातील नियम १/५,६ अर्थात]

गाव :- वहाळ (553445)

तालुका :- पनवेल

जिल्हा :- रायगड

गट क्रमांक व उपविभाग : 427/1

भू-धारणा पद्धती : भोगवटादार वर्ग -I

शेताचे स्थानिक नाव :

क्षेत्र, एकक व आकारणी	खाते क्र.	भोगवटादाराचे नाव	क्षेत्र	आकार	पा.ख.	प.फा.	कळ, रीट व इतर अधिकार
क्षेत्राचे एकक हे.आर.चौ.मी	61	[महाराष्ट्र शासन शासकीय क्षेत्रे]	39.84.00	92.69	1	(5089)	कुळाचे नाव व रीट
अ) लागवड योग्य क्षेत्र	459	महाराष्ट्र शासन शासकीय क्षेत्रे	39.84.00	92.69		(5089)	इतर अधिकार
विरासत, 39.84.00							राष्ट्रीय महामार्ग क्र 4 व राष्ट्री 2-09-4 (1339)
सांगायत							क्षेत्र (1339)
एकूण ला.श. क्षेत्र 39.84.00							इतर
ब) पोट-खराब क्षेत्र							पनवेल दर्या/समुद्रकिनारे प्लॉट 1-69-0 (1379)
(लागवड अयोग्य)							इतर
(अ)							महाराष्ट्र शासन शासकीय क्षेत्रे 0-37-0 (5003)
प (ब)							भूतपादनास समाविष्ट 3-03-0 (5003)
एकूण क्षेत्र (अ+ब) 39.84.00							[अवकाश] (5089)
आकारणी 92.69							[महाराष्ट्र शासन शासकीय क्षेत्रे] (5089)
नूदी विन्या विशेष							सम्पादित क्षेत्राकरीता क्षेत्रे (5089)
आकारणी							[नियम 22-य-अधीन क्षेत्राकरीता क्षेत्रे] (5089)
							प्रत्यक्षित क्षेत्राकार : नाही.
							शेवटचा फेरफार क्रमांक : 5089 व दिनांक : 09/09/2020
							सीमा आणि मर्यापन विवर :
जने फेरफार क्र. (490) (1332) (1339) (2670) (4326) (4446) (4495) (4544) (5003) (5008) (5088) (5089)							

गाव नमुना बारा (पिकाची नोंदवद्दी)

[महाराष्ट्र जमीन महसूल अधिकार अभिलेख आणि नोंदवद्दा (तयार करणे व सुविधित ठेवणे) नियम, १९७९ यातील नियम २१]

गाव :- वहाळ (553445)

तालुका :- पनवेल

जिल्हा :- रायगड

गट क्रमांक व उपविभाग : 427/1

गट क्रमांक व उपविभाग : 427/1														
पिकाखालील क्षेत्राचा तपशील											लागवडीसाठी उपलब्ध नसलेली जमीन		जल सिंचनाचे साधन	शेता
मिश्र पिकाखालील क्षेत्र							निर्भळ पिकाखालील क्षेत्र			स्वरूप		क्षेत्र		
			घटक पिके व प्रत्येकाखालील क्षेत्र											
क्र.	हंगाम	मिश्रणाचा संकेत क्रमांक	जल सिंचित	अजल सिंचित	पिकाचे नाव	जल सिंचित	अजल सिंचित	पिकाचे नाव	जल सिंचित	अजल सिंचित	स्वरूप	क्षेत्र		
(१)	(२)	(३)	(४)	(५)	(६)	(७)	(८)	(९)	(१०)	(११)	(१२)	(१३)	(१४)	(१५)
			हे.आर. चौ.मी	हे.आर. चौ.मी		हे.आर. चौ.मी	हे.आर. चौ.मी		हे.आर. चौ.मी	हे.आर. चौ.मी		हे.आर. चौ.मी		
119-20	संपूर्ण वर्ष										राबाची पट्ट	38.1500		
											रत्नकड	1.6900		

"या प्रमाणित प्रतीसाठी फी म्हणून ₹५/- रुपये मिळाले."
दिनांक :- 26/10/2021
सांकेतिक क्रमांक :- 272400020283380000102021195

(नाव :- भक्ति भास्कर चव्हाण)
ताबंदी सादर :- वहाळगा :- पनवेल जि :- रायगड
PROJECT DIRECTOR
MUMBAI NPPT PORT ROAD COMPANY LIMITED
PROJECT IMPLEMENTATION UNIT - PANVEL

TRUE COPY

Pages.....
Copying Fee.....
Paper Fee.....
V.P. Charges.....
Total.....
[Signature]
For Tehasildar Panvel

PROJECT DIRECTOR
MUMBAI-JNPT PORT ROAD COMPANY LIMITED
PROJECT IMPLEMENTATION UNIT - PANVEL

-26-

9/3/77

426-0
456-0
7751679

[illegible]

PROJECT DIRECTOR
MUMBAI-NPT PORT ROAD COMPANY LIMITED
PROJECT IMPLEMENTATION UNIT - PANVEL

पंजीकृत संख्या	विषय	क्यासा भांडेले को मुद्रा काणि पोस्ट दिवसे	तपासणी अंतरासाठी को दिना शेरा
----------------	------	---	-------------------------------

133

महाराष्ट्र ११/१५/६३ - महाराष्ट्र - महाराष्ट्र - महाराष्ट्र

५/३

महाराष्ट्र - महाराष्ट्र - महाराष्ट्र - महाराष्ट्र - महाराष्ट्र

६/१२

६/१२

महाराष्ट्र - महाराष्ट्र - महाराष्ट्र - महाराष्ट्र - महाराष्ट्र

११/१२

११/१३

महाराष्ट्र - महाराष्ट्र - महाराष्ट्र - महाराष्ट्र - महाराष्ट्र

११/१३

११/१३

महाराष्ट्र - महाराष्ट्र - महाराष्ट्र - महाराष्ट्र - महाराष्ट्र

११/१३

११/१३

महाराष्ट्र - महाराष्ट्र - महाराष्ट्र - महाराष्ट्र - महाराष्ट्र

११/१३

११/१३

महाराष्ट्र - महाराष्ट्र - महाराष्ट्र - महाराष्ट्र - महाराष्ट्र

११/१३

११/१३

महाराष्ट्र - महाराष्ट्र - महाराष्ट्र - महाराष्ट्र - महाराष्ट्र

११/१३

११/१३

महाराष्ट्र - महाराष्ट्र - महाराष्ट्र - महाराष्ट्र - महाराष्ट्र

११/१३

११/१३

महाराष्ट्र - महाराष्ट्र - महाराष्ट्र - महाराष्ट्र - महाराष्ट्र

११/१३

११/१३

महाराष्ट्र - महाराष्ट्र - महाराष्ट्र - महाराष्ट्र - महाराष्ट्र

११/१३

११/१३

महाराष्ट्र - महाराष्ट्र - महाराष्ट्र - महाराष्ट्र - महाराष्ट्र

११/१३

११/१३

133

महाराष्ट्र २०-६-६३ फोरवर्ड रचना र.क. ११/१३/६३

११/१३

महाराष्ट्र - महाराष्ट्र - महाराष्ट्र - महाराष्ट्र - महाराष्ट्र

११/१३

महाराष्ट्र - महाराष्ट्र - महाराष्ट्र - महाराष्ट्र - महाराष्ट्र

११/१३

महाराष्ट्र - महाराष्ट्र - महाराष्ट्र - महाराष्ट्र - महाराष्ट्र

११/१३

महाराष्ट्र - महाराष्ट्र - महाराष्ट्र - महाराष्ट्र - महाराष्ट्र

११/१३

महाराष्ट्र - महाराष्ट्र - महाराष्ट्र - महाराष्ट्र - महाराष्ट्र

११/१३

महाराष्ट्र - महाराष्ट्र - महाराष्ट्र - महाराष्ट्र - महाराष्ट्र

११/१३

महाराष्ट्र - महाराष्ट्र - महाराष्ट्र - महाराष्ट्र - महाराष्ट्र

११/१३

TRUE COPY

[illegible]

बहाल

तालुका मन्त्रालय, जिल्हा रायगड

विद्युत्
अनुनाद
शब्द

1954年 10月

74

ॐ नमो भगवते
 वासुदेवाय
 श्री गणेशाय नमः

॥ श्रीगणेशाय नमः ॥
 श्रीगणेशाय नमः

[illegible]

बपती राजा बहादुर

8324

[illegible]

826-9

वाच्य भाग
 नरक नारायण
 नारायण मंत्र
 नारायण
 नारायण
 नारायण

तलाठी मज्जा बहाल

TRUE COPY

Copy applied on Pages
 Copy ready on Copying Fee
 Copy on delivered on Paper Fee
 Copied by V.P. Charges
 Compared by Total

For Tehasildar Panvel

PROJECT DIRECTOR
MUMBAI-NPT PORT ROAD COMPANY LIMITED
PROJECT IMPLEMENTATION UNIT - PANVEL

वहाल

तालुका पनवेल जिल्हा राजगड

फेरफारांची नोंदवही (फेरफार पत्रक)

ग. ना. ट. म.
TRUE COPY

Pages.....

Copying Fee.....

Paper.....

V.P. Charges.....

Total.....

[महाराष्ट्र जमीन महसूल अधिकारी अभिलेख आणि नोंदवही] (समाप्त करणे व सुविधीय ठेवणे)

माव: वहाल

तालुका: पनवेल

जिल्हा: कोल्हापूर

For Tahsildar Panvel

नोंदीचा अनुक्रमानुसार	संपादन केलेल्या अधिकाराचे वर्णन	परिणाम झालेले भूमापन व उत्पत्तिमान प्रमाण	चावणी अधिकार्याची आवाधीरी किंवा मेरा
8488	दिनांक 20/11/2005 रोजी बाबुस दाखल केलेल्या अमिनीत व लखोदार सदरी महाराष्ट्र शासन पनवेल अधी नोंद घेवून शर हक्कात जमीन मालकाचे नाव नोंदवून "महाराष्ट्र स्वातंत्र्य वने अधिनियम चौकशीवर प्रलंबित असलेल्या ठेवला चौकशी पूर्ण झाल्यानंतर अधिकार अभिलेख मध्ये आवश्यक ते फेरबदल या संबंधित निर्णयानुसार करवून साठी फेरफार नोंदवून फेरबदल करण्यात येईल सदरची नोंद म. आ. गुप्त कोष विभाग यांचे कडील परिपत्रक ९-म.वा. व.प्र. 2 या वने कार्या ५५०/९९ दि. २५/११/२००० व लगत पालका दुरुम ने जमिन का. १/१९८६/२००० दिनांक २१/०१/२००१ परस नोंद करवून आली असता म. आ. अधिकारी हेमल यांनी मा. नोमदार व नमोत्री यांचे फेर सापेल्याचे काम चालू आहे अपिलचे निर्णयानुसार प्रलंबित अपिलच्या निर्णय झाले नंतर फेर नोंद करावी सबब हे नोंद रद्द असा होरा लिहिलेला आहे तरी सदरची नोंद मा. त. ल. स. ल. व. आ. ह. पनवेल यांचे फेरफार आदेशा ९/१९८६/२००० तराळ पनवेल १६/२००५ प्रमाण फेरफार दे बाबुस दाखल केलेल्या सन पुसारे फेरफार करवून आली	820/9 820/2 ✓ 836/9A 836/9B 836/12 ✓	मा. उपविभागीय अधिकारी सा. पनवेल उपविभागीय पनवेल म. आ. कोथिन महाराष्ट्र स्वातंत्र्य वने (संपादन) अधिनियम २५५ सुधारित म. आ. १९८२ मधील कलम २२ म. आ. चौकशी कामी निर्णय वावत अपिल करावे बाबुस दाखल केलेल्या सन. पेकी सन. २२/११/२००२ चा निर्णय मा. उपविभागीय अधिकारी सा. पनवेल म. आ. दि. २१/११/२०१२ दि. २१/११/२०१२ गुप्त अपिल करून निर्णय करून घेणे बाबत (२२/११/२०१२) २३/११/२०१२ करावे निर्णयानंतर फेर नोंद करावी फेरफार नोंद रद्द

38

म. मा. 7 म.
R. V. 8 m.

0000032
0000000

पेरानगरीची नोंदवारी (पेरानगर पत्रिका)

पेरानगर पत्रिका ही मराठी भाषेतील अखिल भारतीय अखिल महामंडळ (संघ) व मुंबई महानगरपालिका (संघ) यांच्या संयुक्त प्रयत्नातून प्रकाशित होत आहे.

वर्ष	वर्ष	पत्रिका	दिनांक	वर्ष
१९९९	१९९९	१९९९	१९९९	१९९९
पेरानगर दिनांक : १९/०७/२०१५	४२७/९	मा. उपविभागीय अधिकारी		
राज्याभिषेकाचा दिनांक : १०/०७/२०१५	४३६/९९	पनवेल उपविभागीय पनवेल		
पत्रिका क्रमांक :		आज कडिले आरक्षित		
पत्रिका : आदेश		महिला सं. ७५९२		
नोटीस प्रसिद्धी घेतल्याचा दिनांक :		दिनांक १०-७-२०१५		
हितसंबंधीत व्यक्तीस कळविण्याचा दिनांक :				
मा. उपविभागीय अधिकारी	१९९९	पत्रिका		
पनवेल उपविभाग पनवेल च्यांगली		चे आदेशावरून		
महाराष्ट्र जमिन महसूल अधिनियम		नोंद मंजूर		
१९६६ चे कलम २५४ अन्वये				
अपील हायकोर्टा निमित्त प्रमाणे वादी		वि. डी. बुरुड		
अध्यक्ष मोहम्मद शाहा हाबा श्री अध्यक्ष		मंडळ अधिकारी जोडले		
मुस्ताक अध्यक्ष अध्यक्ष कादी, रा. घोली		ता. पनवेल, जि. रायगड		
मेहता, श्रीवर्धन, जि. रायगड विरुद्ध		१६/०७/२०१५		
प्रतिवादी ७ महाराष्ट्र शासन वनखाते				
उपवन स्वरूप आलेबाग ७ नवसिंदार				
पनवेल ७ तलाठी सजा वहाळ				
हावा मिळकतीचे वही न				
गाव क्षेत्र क्षेत्र क्षेत्र				
वहाळ ४२७/९ ७६४०० २२-६९				
४३६/९९ १०१-३६-०० २३५-८९				
वही न हावा मिळकतीचा				
आरक्षित अपील क्रमांक ७६/२०१५				
प्रमाणे दि. १०/७/२०१५ रोजी				
आमीलप्रमाणे निधी देण्यात आला				

TRUE COPY

Copy applied on..... Pages.....

Copy ready on..... Copying Fee.....

Copy on delivery on..... Paper Fee.....

Copied by..... V.P. Charges.....

Compared by..... Total.....

For Tahasildar Panvel

शिका.

गां. न. नं. ७, ७-अ व १२

Spl.-B. Y. 20

कचजेंदार—

खाते नंबर—

स्थानिक नांव—

स. नं.	पो. नं.	फा. नं.
४२०	७	

[फॉरेस्ट]

जयसिंह विराजुख लामन (४२४)

भोमहावन वेगा ०-२-०

३) विराजुख लामन वेगा ०-२-०

४) उज्ज्वल निलावेगा ०-२-०

५) उगाफ जुलैसा वेगा ०-२-०

६) शारिक रजुलैसा वेगा ०-२-०

७) मजिबुल्लाह वेगा ०-२-०

सम्यद मलमद अलममदुललीक

कांति

१३३०

गांव— वहाव

तालिका— पननेल

इतर हक्क—

महामागी क. ४४४

२-०६-४

पनाम ०-२-०

७३५५

मे. आयुक्त पुनः विचार

१३३०

१३३०

१३३०

१३३०

१३३०

१३३०

१३३०

१३३०

१३३०

१३३०

१३३०

१३३०

१३३०

१३३०

१३३०

१३३०

१३३०

१३३०

१३३०

१३३०

१३३०

१३३०

१३३०

१३३०

१३३०

१३३०

१३३०

१३३०

१३३०

१३३०

१३३०

१३३०

१३३०

१३३०

PROJECT DIRECTOR

MUMBAI-JNPT PORT ROAD COMPANY LIMITED

PROJECT IMPLEMENTATION UNIT - PANVEL

1. 1971-72 1971-72
 2. 1972-73 1972-73
 3. 1973-74 1973-74

[Signature]
PROJECT DIRECTOR
MUMBAI JNPT PORT ROAD COMPANY LIMITED
PROJECT IMPLEMENTATION UNIT - PANVEL

मुंबई जेएनपीटी पोर्ट रोड कंपनी लिमिटेड
(भारतीय राष्ट्रीय राजमार्ग प्राधिकरण का संयुक्त उपक्रम)
(सड़क परिवहन एवं राजमार्ग मंत्रालय, भारत सरकार)

MUMBAI JNPT PORT ROAD COMPANY LIMITED
(A SPV of National Highways Authority of India)

(Ministry of Road, Transport & Highways, Govt. of India)

परियोजना कार्यान्वय इकाई-पनवेल, Project Implementation Unit-Panvel
सर्वे नं. 63, एनएच 4 बी "डी" पॉइन्ट, चिंचपाडा-कळंबोली बायपास रोड, पनवेल - 410 206.
Survey No.63, "D" Point on NH-4B, Chinchpada - Kalamboli Bypass Road, Panvel - 410 206.
ई-मेल / E-mail : piupanvel@nhai.org / piupanvel@gmail.com / वेबसाइट / website : www.nhai.gov.in
CIN No.: U74899 DL 2000 PLC 109016

NHAI/MJPRCL/PIU/PNVL//2021/ 783

To,

✓ District Collector, Raigad
Collectorate Compound,
Near Hirakot Lake, Alibag, Tal- Alibag,
Dist. Raigad - 402 201.

जिल्हाधिकारी कार्यालय रायगड	Date: 25.09.2021
मध्यवर्ती नोंदणी खाता	
आवक क्र :	51755
दिनांक :	0 OCT 2021
शाखेचे नांव	मशा/अ-3
अ.का/ना.तह/तह(साप्र)/उजि(साप्र)/भा.जिल्हाधिकारी	


Sub : Widening of existing NH-4B (A1-E section from km 3.600 to km 27.270, D-G Section from km 0.000 to km 4.462) SH-54 (from km 5.300 to km 14.850) and Amra Marg (from km 0.000 to km 6.200) to 6/8 lanes on boundaries of proposed Navi Mumbai International Airport in the State of Maharashtra on EPC mode.

- Issue of FRA certificate for diversion of 0.84 Ha. of Forest Land. - Reg.

Sir,


As per the requirement of Ministry of Environment and Forests (MOEF), Government of India's Letter No. 11-9/98-FC (pt.) dated 03rd August 2009 regarding settlement of rights under the Scheduled Tribes and Other Traditional Forest Dwellers (Recognition of Forest Rights) Act, 2006 it is requested to kindly issue the same for the diversion of 0.84 Ha. of Forest Land required for easing of traffic from NH-4B (NH-348) to NH-348B at the earliest please. The necessary format is enclosed herewith for kind perusal please.

Yours Faithfully,



(Prashant J. Fegade)
General Manager (Tech) & PD
PIU-Panvel

Copy to: (i) CGM (Tech) & MD, MJPRCL, RO Mumbai. - for kind information, please.
(ii) DCF, Alibag -for kind information, please.


PROJECT DIRECTOR
MUMBAI-JNPT PORT ROAD COMPANY LIMITED
PROJECT IMPLEMENTATION UNIT - PANVEL

FORM -I
(For linear projects other than Plantations)
[Rule 6(3)(e) of Forest (Conservation) Rules 2003 as amended up to date]
Government of Maharashtra
Office of the District Collector Raigad.

No.RB/LND/A-03/VANHAKKA/47318/2022

Dated :- --/09/2022:


09/10/2022

TO WHOMSOEVER IT MAY CONCERN

In compliance of the Rule 6(3)(e) of the Forest (Conservation) Rules, 2003 [as amended vide the Forest (Conservation) Amendment Rules 2014; Forest (Conservation) second Amendment Rules 2014; and Forest (Conservation) Amendment Rules 2016] it is certified that Village - Vahal, Tal- Panvel out of S.No.427/1 area 0.84 hectares of forest land proposed to be diverted in favour of General Manager (Tech) & Project Director, PIU-Panvel, National Highways Authority of India Panvel, Dist-Raigad for Widening of Existing NH4B, NH348A to 6/8 lanes on the boundaries of proposed Navi Mumbai International Airport and JNPT : Connectivity between NH348B and NH348 (JNPT Port Road Connectivity Project) in Raigad district falls within jurisdiction of villages in Vahal - Panvel tehsils.

It is further certified that :

- a) the complete process of recognition and vesting of forest rights under the FRA has been carried out for the entire 0.84 hectares of forest land proposed for diversion. A copy of records of all consultations and meetings of the Forest Rights Committees, Gram Sabhas, Sub-Division Level Committees and the District Level Committee are enclosed as attachment I, II and attachment III.
- b) the diversion of forest land for facilities managed by the Government as required under section 3(2) of the FRA, 2006 have been completed and the Gram Sabhas have given their consent to it.
- c) the proposed area does not involve recognized rights of Primitive Tribal Groups and Pre-agricultural Communities.


(Dr.Mahendra Kalyankar)
COLLECTOR RAIGAD

Copy to :-1) Deputy Conservator of Forest Division, Alibag

- ✓2) General Manager (Tech) & Project Director, PIU-Panvel, National Highways Authority of India Panvel, S.No.63, D point on NH-4B, Chinchpada-Kalamboli Bypass Road, Panvel - 410 206.


PROJECT DIRECTOR
MUMBAI-JNPT PORT ROAD COMPANY LIMITED
PROJECT IMPLEMENTATION UNIT - PANVEL

Collector and District Magistrate, Raigad- Alibag
Near Hirakot lake Alibag District Raigad 402 201
Phone no :02141-222118/222097/222322 fax no: 02141-227451
Email :tahasildarmahasul@gmail.com

No. Masha/ Zameen/ A.03/ vahka/ FRA/51755/2021

Date: 25.10.2021

To
Sub Divisional Officer Panvel

विषय - Widening of existing NH-4B (A1 E section from km 3.600 to km 27.270 D-G Section from 0.0000 to km 4.462) SH-54 (from km 5.300 to km 14.850) and Amra Marg (from km 0.000 to km 6.200) to 6/8 lanes on boundaries of proposed Navi Mumbai International Airport in the State of Maharashtra on EPC mode. Issue of FRA certificate for diversion of 0.84 Ha. of Forest Land Reg.

Reference- General Manager, Mumbai JNPT Port Road Co. Ltd. (National Highways Authority of India) Letter from Letter dated 25/09/2021

Attached is a photocopy of the above reference letter General Manager, Mumbai JNPT Port Road co. Ltd. has submitted a proposal under the Forest (Conservation) Act 1980 in the forest Department under the above reference letter. Accordingly, a request has been made to this office to obtain a certificate that the rights of Scheduled Tribes and other traditional forest dwellers as required in the said proposal will not be affected.

However, of the Tehsildar and Group Development Officer / Municipal Corporation on the following issues, After receiving the report, submit the report to this office along with your explicit feedback

1) Scheduled Tribes and other traditional forest dwellers on the proposed banal land Has the entire legal process of finding and verifying the rights been completed if not how? (vanhaq Act, 2006 has been implemented in the State since 31/12/2007. The matter has been approved by the Committee dated 21/01/2008 for effective implementation of the forest right Act)

2) Whether claims have been lodged with the concerned Gram Panchayat / Yard Committee for 13 civic facilities as per Section 3(2) of the Scheduled Tribes and Other Traditional Forest Dwellers (Recognition of Forest Rights) Act, 2006? Also, regarding the pending filing of new claims, your feedback should be submitted to this office along with the opinion of the Gram Sabha / Vard Committee


PROJECT DIRECTOR
MUMBAI JNPT PORT ROAD COMPANY LIMITED
PROJECT IMPLEMENTATION UNIT - PANVEL

(3) in the proposal. Encroachment/encroachment of rights of primitive tribal groups and pre-agricultural societies If so, how? If so, information should be submitted along with the details thereof,

4) Forest rights claims regarding encroachment, occupation and rights of the German Scheduled Tribes and other traditional forest dwellers in the proposal have been received by the concerned Forest Committee/ward Committee/Gram Sabha sub Division level Forest Rights Committee and how, if so, Present in the claim: Information should be provided as to what the final decision has been


5) Has the said proposal of sub-divisional level forest rights committee Gram Sabha / sub-divisional level forest rights committee from the Ministry of Environment, Forest and Water Change, Divisional Office Nagpur accepted or how? In this regard, there is an instruction to include the resolution minutes with the signatures of those present, but in this case, the minutes of the Forest Rights Committee, Gram Sabha / Ward Committee sub-divisional level Forest Rights Committee should be included with the signatures of those present.

6) 7/12 copy of the land on which it is located and all relevant alteration copies should be submitted


(Dr. Padmashri Bainade)
Resident Deputy Collector
Raigad-Alibag

Copy : To the Administrator General, Mumbai (National Highway Authority of India)
Project Implementation Unit for JNPT Port Road - Panvel, No.No. 63, NH B D Point
Chichpada. Kumboli Bypass Road, Panvel 410 206

Further action will be facilitated by submitting the Forest Area Statement showing the details of the village, forest area and forest area in the 3/4 proposal to Sub Divisional Officer Panvel for information and necessary action.

 (Dr. Padmashri Bainade)
PROJECT DIRECTOR
MUMBAI JNPT PORT ROAD COMPANY LIMITED
PROJECT IMPLEMENTATION UNIT - PANVEL

Resident Deputy Collector
Raigad-Alibag


PROJECT DIRECTOR
MUMBAI-NPT PORT ROAD COMPANY LIMITED
PROJECT IMPLEMENTATION UNIT - PANVEL

Maharashtra Government
Revenue and Forest Department
Office of Sub Divisional Officer and Sub Divisional Magistrate Panvel
Old Thana Naka Road, Panvel, Tal. Panvel Dist. Raigad Tel. 022-27452328
Email: panvelsdo@gmail.com

J.No. uvia/ground/cat-5/FRA/1579/2022(671)

Date: 08.03.2022

To,
Hon. Collector,
Raigad-Alibag.

Subject:- Regarding obtaining FRA certificate
Widening of existing NH4B (A1 E section from km 3.600 to km 27.270 D-G
Section
from km 0.000 to km 4.462) SH-54 (from km 5.300 to km 14.850) and Amra
Marg
(from km 0.000 to km 6.200) to 6/8 lines on boundaries of proposed Navi
Mumbai
International Airport in the state of Maharashtra on EPC mode. Issue of FRA
Certificate for division of 0.84 Ha. Of Forest Land - Reg.

Reference: 1. Letter from your office No. Masha/Land/A- 03/vhka /FRA/51755/2021,
Dated 25/10/2021
2. Letter No. Ja.No./Pansp/Panchayat from Deputy Collector 2. Group
Development Officer Panchayat Samiti Panvel-4/932/2022,
dated 03/03/2022

Attached is a copy of the reference letter in the above subject to General
Manager, Mumbai JNPT Port Road CO Ltd. He has submitted a proposal to the Forest
Department under the Forest Conservation Act 1980 in the above subject matter.
Regarding submission of proposal after completion of all legal procedures in accordance
with the issue mentioned in reference letter reference no. 1 to inform had come.


Accordingly, an inquiry report was sought from the office of Tehsildar Panvel
and Group Development Officer Panvel.

Following is the report submitted by Tehsildar Panvel and Group Development
Officer, Panchayat Samiti, Panvel

Sr. No.	Issue	Details
1	Whether the entire due process for finding and verifying the rights of Scheduled Tribes and other traditional forest dwellers on the proposed forest land has been completed or how? (The Forest	In the proposal Mauje Wahal at Survey No. 427/1 regarding area 0.84 Ha. Scheduled Tribes on R land and how? It is necessary to complete the entire legal process to find out

PROJECT DIRECTOR
MUMBAI JNPT PORT ROAD COMPANY LIMITED
PROJECT IMPLEMENTATION UNIT - PANVEL

	<p>Rights Act 2006 has been implemented in the state since 31/12/2017. Actions taken since 1/1/2008 for the effective implementation of the Forest Rights Act e.g. the matter placed in the Gram Sabha and the minutes supported by it)</p>	<p>the rights of other traditional forest dwellers and check them. Said s. No. No forest rights claims have been acquired or proposed in However, as the number of adivasi families in Sainagar and Vasiwasiwadi within Wahal Gram Panchayat subject and boundaries has increased day by day, there is no land left anywhere else in the Wahal Gram Panchayat limits for the expansion of its village. All the lands within the Gram Panchayat limits have been acquired by this CIDCO corporation, so the lands within the Wahal Gram Panchayat limits are under Survey No. 427/1 Area 0-84-00. HA Resolution of Gram Panchayat that this land should be reserved for village expansion in Wahal Gram Panchayat limits. It has been unanimously approved in the Gram Sabha on 07/02/2022. A copy of Gram Sabha resolution is attached.</p>
2	<p>Scheduled Tribes and other traditional forest dwellers (of forest rights Recognition) Act 2006, Section 3 (2) Nousar 13, whether claims have been filed with the concerned Gram Panchayat for civic facilities and whether there are any new claims to be filed, should be submitted to this office along with the resolution of the Gram Sabha.</p>	<p>Mauje Wahal at Survey No. 427/1 Area 0.84 Ha. is And according to Section 3 (2) of the Scheduled Tribes and Other Traditional Residents (Recognition of Forest Rights) Act, 13 Claims at the concerned Village Panchayat / Sub-Divisional Level No forest rights claims have been received or proposed. However, the said land should be reserved for the families of Wahal and other residents of Chadi for the expansion of the township. Unanimously approved in Gram Sabha on 07/02/2022</p>
3	<p>Primitive tribal groups and pre-agricultural societies in the proposed space Their encroachment/ right/ possession if any The information should be submitted along with the details</p>	<p>Labor has been done. Mauje, Wahal at Survey No. 427/1 Area 0.84 Ha there is no encroachment / right / reservation of pre-agricultural society in the proposal. However, the said land should be reserved for the families of Wahal etc. for the expansion of the township, according to the decision of the Gram Panchayat. It has been</p>


PROJECT DIRECTOR
MUMBAI-JNPT PORT ROAD COMPANY LIMITED
PROJECT IMPLEMENTATION UNIT - PANVEL

		unanimously approved in the Gramsabha on 07/02/2022.
4	Forest rights claims regarding encroachment or rights of Scheduled Tribes or other traditional forest dwellers in the proposed forest land have been received from the concerned Forest Rights Committee / Ward Committee / Gram Sabha / Sub-divisional Forest Rights Committee or how? What is the current status of that claim? The final decision should be disclosed	The Mauje in the proposal. Wahal at Survey No. 427/1 Area 0.84 Ha, forest rights claims regarding encroachment or rights of Scheduled Tribes or other traditional forest dwellers in the land in R have not been received by the concerned Forest Rights Committee / Ward Committee / Gram Sabha / Sub-divisional Forest Rights Committee.
5	From the Central Government, Ministry of Environment, Forest and Climate Change, Divisional Office Nagpur, Sub-divisional Forest Rights Committee / Gramsabha / Sub-divisional Forest Rights Committee approves the said proposal if how? about this	Copy of Minutes of Sub-Divisional Forest Rights Committee is enclosed.
6	The resolution / minutes should be enclosed with the signatures of those present. 7/12 copy of the proposed forest land and all related nodifications should be submitted.	7/12 tranches of proposed forest land and all alteration tranches have been submitted.

As required in the said proposal, the Scheduled Tribes and Other Traditional Forest Dwellers' Recognition of Forest Rights Act, 2006, no forest rights claim has been filed in the said village till date. It can be seen from the report of Tehsildar Panvel and Group Development Officer, Panchayat Samiti, Panvel, but it is requested to take proper action from the level of all the above situation.)

(Rahul Mundke)
Sub Divisional Officer Panvel
Panvel subdivision


PROJECT DIRECTOR
MUMBAI-JNPT PORT ROAD COMPANY LIMITED
PROJECT IMPLEMENTATION UNIT - PANVEL

|| Satyameva Jayate ||
Grampanchayat Wahal

At. P.O. Restoration, Ta. Panvel, Dist. Raigad

Outgoing No. 558

Date: 17.02.2022

To,
Ma. Gatvikas Officer Saheb,
Panchayat Samiti Panvel,

Subject:- Regarding obtaining FRA certificate.

Widening of existing NH-4B (A1-E section from km 3.600 to km 27.270 D-G Section from km 0.000 tk km 4.462) SH-54 (from km 5.300 to km 14.850) and Amra Marg (km 0,000 tk km 6.200) to 6/8 lines on boundaries of proposed Navi Mumbai International Airport in the State of Maharashtra on EPC Mode, Issue of FRA Certificate for [division of 84 Ha.of forest Land Reg

Reference- 1) Go to your office no. PANSP/ VP-3/ Forest Rights 5814/2021, dtd. 15.12.2021

2) Hon. Sub Divisional Officer, Sub Division Panvel letter no. uvi a/bhusn/kat 5 /fra/6494/1838, dtd. 25/11/2021.

Sir,


In accordance with the above subject General Manager Mumbai JNPT Port Road Co. Ltd. has submitted a proposal to the Forest Department under the Forest Conservation Act 1980 in the above referenced matter.

A report has been called for regarding the proposed area under the Forest Conservation Act 1980 to obtain a certificate that the rights of the Scheduled Tribes and other Traditional Forest Dwellers required by the said proposal are not affected as per the Scheduled Tribes and Other Traditional Forest Dwellers (Enforcement of Forest Rights) Act, 2006 as under Item wise report After completing all legal procedures along with copy of resolution and minutes of gram sabha, the report is submitted to you after verifying the records regarding items 1 to 6 as below and inspecting the place is.

Sr. No.	Matter	Details
1	By locating the Scheduled Tribes and other traditional Miwasi Maa Hum on	Survey no. 427/1 Mauje Wahal area 0.84 Ha Completed legal process for

PROJECT DIRECTOR
MUMBAI-JNPT PORT ROAD COMPANY LIMITED
PROJECT IMPLEMENTATION UNIT - PANVEL

	the proposed banal land Complete legal process (if completed or how?	tracing and verifying the rights of Scheduled Tribes and other traditional forest dwellers over the proposed registered land And in all the proposed numbers, the claims of scheduled and other traditional forest dwellers have not been received. But Wahal Gram Panchayat will be formed, Sainagar Seema Kuma has increased day by day, so there is no other Kotedo land left in Wahal Gram Panchayat Hari. 427/1, area 0.84 ha, the land should be reserved for village expansion within Wahal Gram Panchayat, a resolution has been unanimously approved in the Gram Sabha of the Gram Panchayat dated 07/02/2022.
2	Under Section 3 (2) of the Scheduled Tribes and Other Traditional Forest Dwellers (Recognition of Forest Rights) Act, 2006, have complaints been lodged with the concerned Gram Panchayat to the Ward Committee for 13 civic facilities? Also, fresh claims are pending.	Survey no. 427/1 in Mauje Wahal area 0.84 Claims are not received or proposed to the Board Committee of the concerned Gram Panchayat for 13 civic amenities under Section 3(2) of the Scheduled Tribes and Other Traditional Forest Dwellers (Recognition of Forest Rights) Act, 2006... However, a resolution has been passed in the Gram Sabha dated 07/02/2022 that the said land should be reserved for expansion of family Gavthan in Hal Adivashi Wadi.
3	Is there any encroachment/rights/encroachment of primitive tribal groups and pre-agricultural societies in the proposed land and how? If so, the information should be submitted along with the details.	Group Survey No. 427 / 1 Mauje Wahal area 0.84 ha in Mana proposal area No Wahiwat Trust of Adim Jamati Group. However, the said land should be reserved for village expansion for the families of Vahal and Adivashi Wadi This resolution has been passed in


PROJECT DIRECTOR
 MUMBAI-NPT PORT ROAD COMPANY LIMITED
 PROJECT IMPLEMENTATION UNIT - PANVEL

		the Gram Sabha dated 07/02/2022.
4	Scheduled in the forest land in the proposal Forest rights claims regarding encroachment/allotment or rights of tribals or other traditional forest dwellers have been received by the concerned Forest Rights Committee/Ward Committee/Gram Sabha/Sub-Divisional Forest Rights Committee	Survey NO. 427/1 Mauje Wahal area 0.84 ha Forest related to forest rights claims regarding encroachment/ occupation or rights of Scheduled Tribes or other traditional forest dwellers in the proposed forest land Rights Committee/Ward Committee/Gram Sabha/Sub-Division Level Forest rights were not submitted to the committee.
5	From the Central Government, Ministry of Environment and Climate Change Divisional Office, Nagpur, the Sub-Divisional Forest Rights Committee approves the said proposal or how? In this regard, instructions are coming to attach the resolution / minutes with the signatures of the attendees. However, in the case the Forest Rights Committee / Sub-Divisional Level Forest Rights Committee should compile the minutes with the signatures of those present.	This matter is not related to this office

Considering all the above matters, survey no. 427/1, area 0.84 ha Forest rights claims regarding encroachment / occupation or rights of Scheduled Tribes or other traditional forest dwellers are not pending with the concerned Forest Rights Committee / Ward Committee / Gram Sabha / Sub Divisional Committee. However, the said land should be reserved for village expansion for the families of Sainagar Adivashiwadi in Vahal Gram Panchayat, a resolution has been unanimously approved in the Gram Sabha on 07/02/2022.

The report is being submitted to you as above.


Along with :- Copy of Gramsabha resolution dated 07/02/2022.

Village Development Officer
Gram Panchayat Wahal,
Tal. Panvel, Dist. Raigad

Sarpanch
Gram Panchayat Wahal,
Tal. Panvel, Dist. Raigad


PROJECT DIRECTOR
MUMBAI-JNPT PORT ROAD COMPANY LIMITED
PROJECT IMPLEMENTATION UNIT - PANVEL

sub	Resolutions	Matters and resolutions subject before the meeting	
		<i>the adjournment of the Gram shabha on the occasion of the day of republic day grampanchayat wahal was held on Monday morning 07/02/2022 at morning 10.30 under sarpanch smt pooja sameer patil meeting at grampanchyant office and this time present member in meeting</i>	
	1	<i>Mrs. Pooja sameer patil (sarpanch</i>	
	2	<i>Mr. Amar kesarinath mhatre (deputy sarpanch</i>	
	3	<i>Mr. prashant ramesh patil</i>	
	4	<i>Mr. Amit gharat</i>	
	5	<i>Mr. Pramod kamlakar.kadu</i>	
	6	<i>Mr. Chetan ramchandra gharat</i>	
	7	<i>Mr. Nitesh Trimbak Mhatre</i>	
	8	<i>Mrs. Sonali Uday Khot</i>	
	9	<i>Mrs. Geeta Nandkumar Thakur</i>	
	10	<i>Mrs. Yogita Ashwin Naik</i>	
	11	<i>Mrs. Manjula Suresh Koli</i>	
	12	<i>Mrs. Archana Sanjog Naik</i>	
	13	<i>Mrs. Dipali Sunil Patil</i>	
	14	<i>Mrs. Shaila Ganesh Patil</i>	
	15	<i>Mr. Sitaram Namdev Naik</i>	
	16	<i>Mrs. Ashwini Manoj Patil</i>	
	17	<i>Mrs. Rina Ganesh Patil</i>	
	18	<i>Mrs. Bharati Sudarshan Patil</i>	
	19	<i>Mrs. Sharada Shashikant Patil</i>	
	20	<i>Mrs. Sujata Namdev Patil</i>	
	21	<i>Mrs. Minakshi Suryakant Gadkari</i>	
	22	<i>Mrs. Priyanka Samadhan Patil</i>	
	23	<i>Mrs. Tejashri Uttam Bhoir</i>	
	24	<i>Mrs. Manjula Ramchandra Patil</i>	
	25	<i>Mrs. Bela Kumar Thakur</i>	
	26	<i>Mrs. Aruna Kamlakar Patil</i>	
	27	<i>Mrs. Nikita Pritam Bhoir</i>	


PROJECT DIRECTOR
MUMBAI-JNPT PORT ROAD COMPANY LIMITED
PROJECT IMPLEMENTATION UNIT - PANVEL

	28	Mrs. Alka Jalindar Patil	
	29	Pramila Subhash Thakur	
	30	Ashwini Dhruvas Thakur	
	31	Mayavati Jayndrath Koli	
	32	Kaveri Prashant Kadu	
	33	Pratibha Sharad Khot	
Work no 6		<p>Suggested :- Geeta Thakur. approver:- Manjula Koli resolution approved unanimously Discussing.aquatic life In connection with the above simple matter, the Village Development Officer instructed the meeting that according to the instructions of the Central Government, it is the duty of the Gram Panchayat to supply clean water to every family by connecting individual taps to every house in the rural areas, and if there are any families in the Gram Panchayat limits, the matter should be brought to the Gram Panchayat. was done.</p> <p>Suggested :- Prashant Patil approver :- Chetan Dharat resolution unanimously approved</p>	
Work no7		<p>Hon. Regarding receipt of FRA certificate from Deputy Divisional Officer Sub Division Panvel .No. Avibh/ bhus/ kaat - 5/ fra/ 6494/ letter. 1838, d. 21/11/2021</p> <p>Hon. Sub Divisional Officer Sub Division Panvel regarding obtaining FRA certificate letter no. Evita/Bhus/ Kat-5/ Fra/ 6494/1838 d 25/11/2021 Fit 5199/-bur: Savich Hon. Group</p>	


PROJECT DIRECTOR
 MUMBAI-JNPT PORT ROAD COMPANY LIMITED
 PROJECT IMPLEMENTATION UNIT - PANVEL

		<p>Development Officer C. Panchayat Committee from Panvel village panchayat on. Dist. Raigad JAK pansap/vp -3/forest right 5814/2021 dated 15/12/2021 letter was read regarding survey no. 427/1, Area Wahal 0.84 ha regarding transfer of land, Village,</p> <p>The report from the Panchayat has been called for. After discussing it in detail, it was decided that since the population of non-resident families of Sainagar and adivashiwadi in Vahan gram Panchayat area has increased day by day, there is no land left anywhere else in Wahal Gram Panchayat area for the expansion of their villages. Village Panchayat Boundary at mauje wahal No. 427/1, Area 0.84 This meeting unanimously resolves to request the government to reserve this land for the expansion of Gavthan in wahal Gram Panchayat. Suggested :- Prashant ramesh Patil approver :- Sitaram Namdev Naik</p> <p>Resolution unanimously approved</p> <p>20/1 applications from senior offices from Samastha. Reading of the letters While discussing the above the applicant - Mrs. Surekha Ganesh Paringe President Prarthana Women Self Help Group, Bamgadongari</p>	


PROJECT DIRECTOR
 MUMBAI-JNPT PORT ROAD COMPANY LIMITED
 PROJECT IMPLEMENTATION UNIT - PANVEL

VILLAGE EXTRACT SEVEN (RECORD OF RIGHTS)

(Maharashtra Land Revenue Rights records and Entry Register (to prepare & to maintain) under Rule 1971 of Rule 3, 5, 6 & 7)

Village : Vahal (553445) Taluka Panvel Dist. Raigad

Gut No. & Sub Plot	Type of Land Acquisition	Account No.	Name of Owner	Area	Assessment	Potkharaba Mutation Entry No.	Revenue Account Number
427/1	Occupant Class 1	459	Reserved for Forest Maharashtra State	39-84-00	92.69	5089	Name of Tenant
Name of Land							Other rights:-
Cultivable Area	H.R.Sq.Mt.						Other
Garden Area & other	39-84-00						Acquired for National Highway No. 4B - 2-09-4 H.R.P. (1339)
Total Area	39-84-00						Acquired for Panvel Uran Road 1-69-0 H.R.P. (1379)
Potkharaba Not cultivable land Class (A) Class (B)	---						Acquired for Joining Road to Nhavasheva Port 0-37-0 H.R.P. (5003)
Total	0-00-00						Land acquired 3-03-0 (5003)
Total Land	39-84-00						Acquired Forest Land (5089)
Assessment	92.69						Pending Mutation - No
Any Special Assessments							Last Mutation Entry Nos. 5089 dated 09/09/2020
Old Mutation Entry Nos.		490, 1332, 1339, 2670, 4326, 4446, 4495, 4544, 5003, 5008, 5088, 5089					Boundaries & Measurement Symbol

VILLAGE EXTRACT TWELVE

Registration of Plant or Crops

(Maharashtra Land Revenue Rights records and Entry Register (to prepare & to maintain) under Rule 1971 of Rule 29)

Village : Vahal (553445) Taluka Panvel Dist. Raigad

Gut No. and Sub Plot :- 427/1

Year	Season	Account No.	Schedule of Land under Crops									Not Cultivable land for Crops		Source of Water Irrigation	Remarks
			Land under Mix Crops					Land under Non-Mixed Crops							
			Sr. No. Mixture		Imp. Crops & land there under										
			Water Irrigated	Without Water Irrigated	Name of Crop	Water Irrigated	Without Water Irrigated	Name of Crop	Water Irrigated	Without Water Irrigated	Type	Area			
1	2	3	4	5	6	7	8	9	10	11	12	13	14	15	
2019-20	Whole Year				Rabachi Pad (Non cultivable) 38-15-00										
					Acquired for Railway 1-69-00 H.R.P.										

PROJECT DIRECTOR

MUMBAI-JNPT PORT ROAD COMPANY LIMITED
PROJECT IMPLEMENTATION UNIT - PANVEL

PROJECT DIRECTOR

MUMBAI-JNPT PORT ROAD COMPANY LIMITED
PROJECT IMPLEMENTATION UNIT-PANVEL

वहाल

तालुका पनवेल जिल्हा राखण

H.V. 3m

26

नोरीना
नवना
नमा

एकाचा प्रमाण

केरफार दाखले
पॉ नोना आणि
पोट हिसा

तपासणी असतानाची
सही किंवा मोरा

98

सारीना 24.01.2000 - मा. गु. न. दा. म. न. दा. म. न. दा.

उत्तरे गु. न. दा. म. न. दा. म. न. दा. म. न. दा.

उत्तरे गु. न. दा. म. न. दा. म. न. दा. म. न. दा.

उत्तरे गु. न. दा. म. न. दा. म. न. दा. म. न. दा.

उत्तरे गु. न. दा. म. न. दा. म. न. दा. म. न. दा.

उत्तरे गु. न. दा. म. न. दा. म. न. दा. म. न. दा.

उत्तरे गु. न. दा. म. न. दा. म. न. दा. म. न. दा.

उत्तरे गु. न. दा. म. न. दा. म. न. दा. म. न. दा.

उत्तरे गु. न. दा. म. न. दा. म. न. दा. म. न. दा.

उत्तरे गु. न. दा. म. न. दा. म. न. दा. म. न. दा.

उत्तरे गु. न. दा. म. न. दा. म. न. दा. म. न. दा.

उत्तरे गु. न. दा. म. न. दा. म. न. दा. म. न. दा.

उत्तरे गु. न. दा. म. न. दा. म. न. दा. म. न. दा.

उत्तरे गु. न. दा. म. न. दा. म. न. दा. म. न. दा.

उत्तरे गु. न. दा. म. न. दा. म. न. दा. म. न. दा.

उत्तरे गु. न. दा. म. न. दा. म. न. दा. म. न. दा.

उत्तरे गु. न. दा. म. न. दा. म. न. दा. म. न. दा.

PROJECT DIRECTOR

MUMBAI PORT ROAD COMPANY LIMITED
PROJECT IMPLEMENTATION UNIT - PANVEL

TRUE COPY

Copy applied on.....
Copy ready on.....
Copy on delivered on.....
Copied by.....
Compared by.....

Pages.....
Copying Fee.....
Paper Fee.....
V.P. Charges.....
Total.....

For Tahasildar Panvel

DEC 2021

25

TRUE COPY

FOR FURTHER INFORMATION

PROJECT DIRECTOR
MUMBAI INFRASTRUCTURE DEVELOPMENT COMPANY LIMITED
PROJECT IMPLEMENTATION UNIT - PAVEL

33

श्री सुविमलमनोहरा जिल्हा रायगड

तुम्ही असा विचार

लालू ना हूँ
 वरुण लालू ना
 ना हूँ मज्जर
 २०.६.१९८८
 ३५१२१८७

बलाही मन्ना बहाल

TRUE COPY

Copy applied on Pages
 Copy ready on Copying Fee
 Copy on delivered on Paper Fee
 Copied by V.P. Charges
 Compared by Total

PROJECT DIRECTOR
MUMBAI PORT ROAD COMPANY LIMITED
PROJECT IMPLEMENTATION UNIT - PANVEL

वहाळ

तालुका पनवेल जिल्हा रायगड

ग. ना. ए. म.
TRIPLE COPY

Pages.....

Copying Fee.....

Paper Fee.....

V.R. Charges.....

Total.....

[महाराष्ट्र जमीन महसूल अधिनियम 1947 आणि महाराष्ट्र जमीन महसूल (महाराष्ट्र) नियम 1947 अन्वये व सुविधायीत ठेवणे]

गाव: वहाळ

तालुका: पनवेल

जिल्हा: कोल्हापूर

For Taker of Power

नोदीचा अनुक्रम	तपासून मालकी अधिकाराचे नमूना	परिणाम दाखले भूमापन व उत्तरीकरण क्रमांक	जाचणी अधिकार्यांचा आवाधारी क्रमांक
8488	दिनांक 20/11/2005 रोजी बाबुरा दाखल केलेल्या जमिनीवर लखोदार सदरी महाराष्ट्र शासन पनवेल अशी नोंद घेवून इतर हक्कात जमीन मालकीचा नोंद घेवून "महाराष्ट्र स्वातंत्र्य वने अधिनियम चौकशीवर प्रलंबित असून दोरा ठेवला चौकशी पूर्ण झाल्याने अधिकार अभिलेख मध्ये आवश्यक ते फेरबदल या संबंधित निर्णयानुसार करून साठी फेरफार नोंद घेवून फेरबदल करण्यात येईल सदरची नोंद मा. आयुक्त कोल्हापूर विभाग यांचे कार्यालयात प्रेषित करून घ्यावे. का. 1450/EE दि. 24/10/2000 व लागू लागू झालेले जमिन का. 1998/2000 दिनांक 2/10/2000 पर्यंत नोंद घेवून आलेल्या मालकी अधिकाराचे हक्काचे यांनी मा. नमदार पनवेल येथे काढले जाणे काम चालू आहे अपिल्या निर्णयानंतर प्रलंबित अपिल्या निर्णय झाले नंतर फेर. नोंद करणी सख्त हि नोंद रद्द असा दोरा लिहिलेला आहे तरी सदरची नोंद मा. तहसिलदार कोल्हापूर, पनवेल यांचे कार्यालयात आणून 14/5/2004 तारीख पनवेल 14/2004 प्रमाण फेर. नोंद घेवून दाखल केलेल्या सन 1947 अन्वये फेरबदल घेवून घ्यावे. नोदी	820/9 820/12 ✓ 836/93 836/96 836/12 ✓	मा. उपविभागीय अधिकारी कोल्हापूर पनवेल उपविभाग पनवेल मालकी कोर्पोरेशन महाराष्ट्र स्वातंत्र्य वने अधिनियम 1947 सुधारित अधिनियम 1947 मधील कलम 22 मधील चौकशी कामी निर्णयाबाबत अपिल करावे बाबत दाखल केलेल्या सन 1947 पेकीसन 1450/EE दि. 24/10/2000 या निर्णय मा. उपविभागीय अधिकारी कोल्हापूर पनवेल मालकी दि. 2/10/2002 दिलेला निर्णयानुसार अपिल करून निर्णय करून घेणे बाबत (820/12) कोल्हापूर फेर. नोंद करणी फेरबदल घेवून घ्यावे

PROJECT DEVELOPMENT COMPANY LIMITED
MUMBAI

Sp1. — H. 8. 94. 1

कर्मजैदार—

गवि-वहिव

तद्विधा—

इतर वृक्ष—

100 W. HENRIETTA ST. N.Y. 10012
 2008

~~4014 10 - 509 2024~~

~~Handwritten text, possibly a signature or date, crossed out with a line.~~

7306
SR 40 11-1-75 11:00 2620

मै. आयुक्त पं. रि. 326

गान्धर्व कला शैली

क. अल. ३ वृ. सी. ३-१-७०

1941年12月14日

डा. मेन शेरा

4479800

3520

[Faint, illegible handwritten notes]



1	2	3	4	5	6	7	8	9	10	11	12	13	14	15	16	17	18	19	20	21	22	23	24	25	26	27	28	29	30	31	32	33	34	35	36	37	38	39	40	41	42	43	44	45	46	47	48	49	50	51	52	53	54	55	56	57	58	59	60	61	62	63	64	65	66	67	68	69	70	71	72	73	74	75	76	77	78	79	80	81	82	83	84	85	86	87	88	89	90	91	92	93	94	95	96	97	98	99	100
---	---	---	---	---	---	---	---	---	----	----	----	----	----	----	----	----	----	----	----	----	----	----	----	----	----	----	----	----	----	----	----	----	----	----	----	----	----	----	----	----	----	----	----	----	----	----	----	----	----	----	----	----	----	----	----	----	----	----	----	----	----	----	----	----	----	----	----	----	----	----	----	----	----	----	----	----	----	----	----	----	----	----	----	----	----	----	----	----	----	----	----	----	----	----	----	----	----	----	-----

30-67

11/13/73

[Illegible handwritten notes]

Y LIMITED

PANVEL.

100

PROJECT DIRECTOR
MUMBAI-JNPT PORT ROAD COMPANY LIMITED
PROJECT IMPLEMENTATION UNIT - PANEEL

वर्ग	कुल भाषि संख.	क्षेत्र	रीत	विशेष भाषि नमूना	क्षेत्र	रीत
1						
2						
3	महाराष्ट्र राज्य	क्षेत्र 3		महाराष्ट्र राज्य	क्षेत्र 3	
4	सदर	क्षेत्र 3		सदर	क्षेत्र 3	
5	सदर	क्षेत्र 3		सदर	क्षेत्र 3	
6	सदर	क्षेत्र 3		सदर	क्षेत्र 3	
7	सदर	क्षेत्र 3		सदर	क्षेत्र 3	
8	पेंडरी काम नारायण वरु	क्षेत्र 3		पेंडरी काम नारायण वरु	क्षेत्र 3	
9	महाराष्ट्र	क्षेत्र 3		महाराष्ट्र	क्षेत्र 3	
10	महाराष्ट्र	क्षेत्र 3		महाराष्ट्र	क्षेत्र 3	
11	महाराष्ट्र	क्षेत्र 3		महाराष्ट्र	क्षेत्र 3	
12	महाराष्ट्र	क्षेत्र 3		महाराष्ट्र	क्षेत्र 3	
13	महाराष्ट्र	क्षेत्र 3		महाराष्ट्र	क्षेत्र 3	
14	महाराष्ट्र	क्षेत्र 3		महाराष्ट्र	क्षेत्र 3	
15	महाराष्ट्र	क्षेत्र 3		महाराष्ट्र	क्षेत्र 3	
16	महाराष्ट्र	क्षेत्र 3		महाराष्ट्र	क्षेत्र 3	
17	महाराष्ट्र	क्षेत्र 3		महाराष्ट्र	क्षेत्र 3	
18	महाराष्ट्र	क्षेत्र 3		महाराष्ट्र	क्षेत्र 3	
19	महाराष्ट्र	क्षेत्र 3		महाराष्ट्र	क्षेत्र 3	
20	महाराष्ट्र	क्षेत्र 3		महाराष्ट्र	क्षेत्र 3	

PROJECT DIRECTOR
MUMBAI PORT ROAD CONTAINER
PROJECT IMPLEMENTATION UNIT - PANVEL

TRUE COPY

Compared by

Total

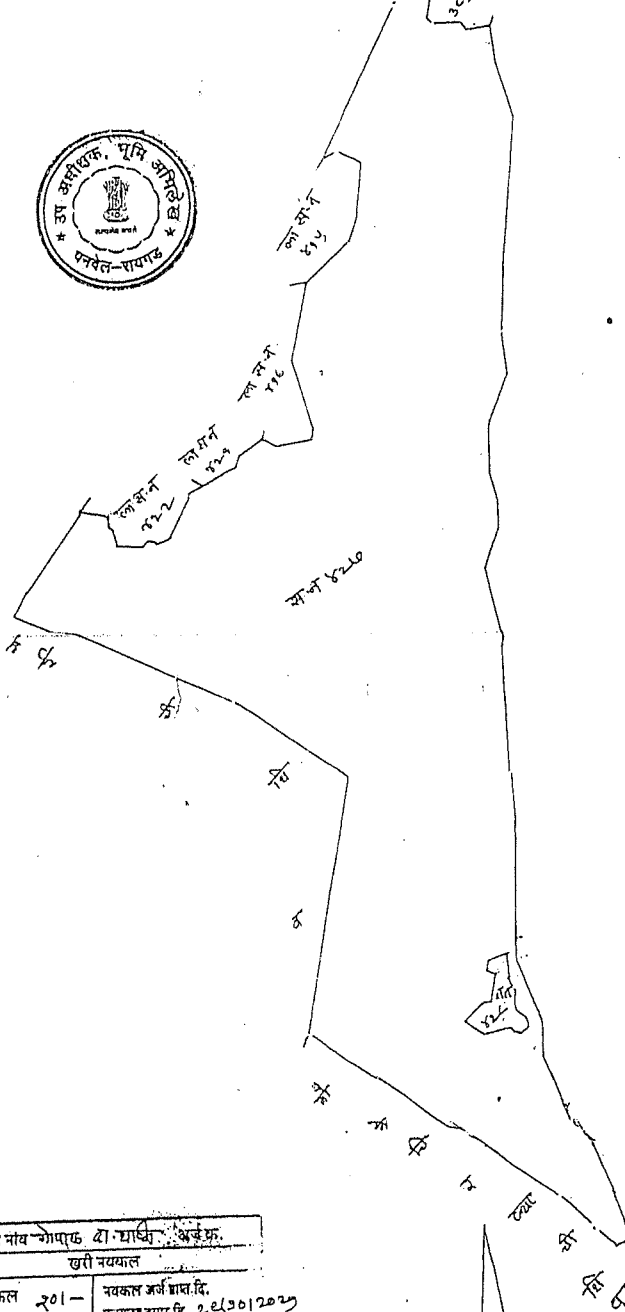
(ab)

शास नकाशा

दुष्ठा नं. ३

अर्जदार श्री. अश्वि
अर्जदारचे नाव, पत्ता, तालुका, जिल्हा
आणि कोटेशन नंबर यांचा उल्लेख

सोबत
तासुका
वित्त
पत्रवेल
राखण



अर्जदाराचे नाव गोपाळ दा. घाटगे अर्जद.
खरी नयकल

खरी नयकल	२०१-	नयकल अर्ज दा. घाटगे दि. २२/०१/२०२३
कागद फी	२१-	नयकल तयार करणार
शेड फी		नयकल तयार करणार
एकूण फी	२२१-	

पत्रवेल, नि. पत्रवेल
पत्रवेल, नि. पत्रवेल

PROJECT DIRECTOR

MUMBAI PORT ROAD COMPANY LIMITED
PROJECT IMPLEMENTATION UNIT - PANVEL

२०२३ ११/३०००

[Proposal No. FP/MH/ROAD/124967/2021] Proposal for Diversion of 0.5669 Ha. Private Forest Land for Non-Forest activities i.e. Widening of Existing NH4B, NH348A to 6/8 lanes on the boundaries of proposed Navi Mumbai International Airport and JNPT: connectivity between NH348B and NH348 at Village Vahal, Tal.-Panvel, Dist - Raigad, Maharashtra State.

Annexure-8


Condition No. vii.


UNDERTAKING

The project authority undertakes that the user agency shall arrange to raise strip plantation on either side of the road and central verge at project cost, as per IRC specification, with maintenance of 7-10 years. Also, we will arrange submit the design of providing at least 2-3 rows of long rotation indigenous trees, as per provision of IRC-SP-21-2009 (Guidelines on landscaping & trees plantation), on either side of the road before final clearance.

Date: 03/10/2022:

Place: Panvel:




(Yeshwant N. Ghotkar)
GM (Tech) & Project Director
NHAI, PIU - Panvel

[Proposal No. FP/MH/ROAD/124967/2021] Proposal for Diversion of 0.5669 Ha. Private Forest Land for Non-Forest activities i.e. Widening of Existing NH4B, NH348A to 6/8 lanes on the boundaries of proposed Navi Mumbai International Airport and JNPT: connectivity between NH348B and NH348 at Village Vahal, Tal.-Panvel, Dist - Raigad, Maharashtra State.

Annexure-9


Condition No. viii.


UNDERTAKING

The project authority undertakes that the speed regulating signage will be erected along the road at regular intervals in the Protected Areas/Forest Areas.

Date: 03/10/2022:

Place: Panvel:




(Yeshwant N. Ghotkar)
GM (Tech) & Project Director
NHAI, PIU - Panvel

[Proposal No. FP/MH/ROAD/124967/2021] Proposal for Diversion of 0.5669 Ha. Private Forest Land for Non-Forest activities i.e. Widening of Existing NH4B, NH348A to 6/8 lanes on the boundaries of proposed Navi Mumbai International Airport and JNPT: connectivity between NH348B and NH348 at Village Vahal, Tal.-Panvel, Dist - Raigad, Maharashtra State.

Annexure-10


Condition No. ix.


UNDERTAKING

The project authority undertakes that the designing of culverts/bridges, if any, over the natural streams/rivers/canals should be done in such a manner that it does not hamper the natural course of water, does not give rise to water logging, and also does not hamper movement of wild animals.

Date: 03/10/2022:

Place: Panvel:




(Yeshwant N. Ghotkar)
GM (Tech) & Project Director
NHAI, PIU - Panvel

[Proposal No. FP/MH/ROAD/124967/2021] Proposal for Diversion of 0.5669 Ha. Private Forest Land for Non-Forest activities i.e. Widening of Existing NH4B, NH348A to 6/8 lanes on the boundaries of proposed Navi Mumbai International Airport and JNPT: connectivity between NH348B and NH348 at Village Vahal, Tal.-Panvel, Dist - Raigad, Maharashtra State.

Annexure-11


Condition No. x.


UNDERTAKING

The project authority undertakes that rain water harvesting structures will be constructed in outer RoW of alignment in entire diverted forest area of 0.5669 Ha. at project cost.

Date: 03/10/2022:

Place: Panvel:




(Yeshwant N. Ghotkar)
GM (Tech) & Project Director
NHAI, PIU - Panvel

[Proposal No. FP/MH/ROAD/124967/2021] Proposal for Diversion of 0.5669 Ha. Private Forest Land for Non-Forest activities i.e. Widening of Existing NH4B, NH348A to 6/8 lanes on the boundaries of proposed Navi Mumbai International Airport and JNPT: connectivity between NH348B and NH348 at Village Vahal, Tal.-Panvel, Dist - Raigad, Maharashtra State.

Annexure-12


Condition No. xi.

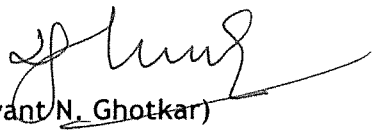
UNDERTAKING

The project authority undertakes that Environment Clearance is not required as per new Notification of MoEF Date: 03/10/2022d 22/08/2013. Photocopy of the same is enclosed as Annexure-12 (a) herewith.

Date: 03/10/2022:

Place: Panvel:




(Yeshwant N. Ghotkar)
GM (Tech) & Project Director
NHAI, PIU - Panvel

[To be published in the Gazette of India, Extraordinary, Part II, Section 3, Sub-section(ii)]

**MINISTRY OF ENVIRONMENT AND FORESTS
NOTIFICATION**


New Delhi, the 22nd August, 2013

S.O. 2559 (E).- Whereas by notification of the Government of India in the Ministry of Environment and Forests vide number S.O.1533(E), dated the 14th September, 2006 issued under sub-section (1) and clause (v) of sub-section (2) of section (3) of the Environment (Protection) Act, 1986 read with clause (d) of sub-rule (3) of rule 5 of the Environment (Protection) Rules, 1986, the Central Government directed that on and from the date of its publication, the required construction of new projects or activities or the expansion or modernization of existing projects or activities listed in the Schedule to the said notification entailing the capacity addition with change in process or technology and or product mix shall be undertaken in any part of India only after prior environmental clearance from the Central Government or as the case may be, by the State level Environment Impact Assessment Authority, duly constituted by the Central Government under sub-section (3) of section 3 of the said Act, in accordance with the procedure specified therein;

And whereas the Government of India in the Ministry of Environment and Forests had constituted a High Level Committee under the Chairmanship of Member (Environment and Forests and Science and Technology), Planning Commission, vide OM No.21-270/2008-IA.III dated the 11th December, 2012 to review the provisions of Environmental Impact Assessment Notification, 2006 relating to granting Environmental Clearances for Roads, Buildings and Special Economic Zone projects and provisions under the OM dated the 7th February, 2012 issued by the Ministry of Environment and Forests regarding guidelines for High Rise Buildings;

And whereas one of the terms of reference (ToR) of the Committee was to review the requirement of Environmental Clearance for highway expansion projects upto the right of way of 60 meters and length of 200 kms under Environmental Impact Assessment notification;

And whereas the Committee has submitted its report to the Ministry and on this ToR, the Committee has recommended exempting highway expansion projects from the requirement of scoping and that Environmental Impact Assessment or Environment Management Plan for highway expansion projects may be prepared on the basis of model ToRs to be posted on Ministry's website and in respect of requirement of environmental clearance, the Committee has recommended that expansion of National Highway projects up to 100 kms involving additional right of way or land acquisition upto 40 mts on existing alignments and 60 mts on re-alignments or by-passes may be exempted from the preview of the notification;


PROJECT DIRECTOR
MUMBAI-JNPT PORT ROAD COMPANY LIMITED
PROJECT IMPLEMENTATION UNIT - PANVEL

And whereas the report of the Committee has been examined in the Ministry of Environment and Forests. Earlier, vide notification S.O.3067(E), dated the 1st December 2009 all State Highway expansion projects, except those in hilly terrain (above 1000 m AMSL) and ecologically sensitive areas, have already been exempted from the purview of the Environmental Impact Assessment notification, 2006.

And whereas, keeping inter-alia in view the foregoing, the Ministry of Environment and Forests has decided to accept the aforesaid recommendations of the High Level Committee constituted vide OM No.21-270/2008-IA.III, dated the 11th December 2012;

Now, therefore in exercise of the powers conferred by sub-section (1) and clause (v) of sub-section (2) of section 3 of the Environment (Protection) Act, 1986 (29 of 1986) read with sub-rule (4) of rule (5) of the Environment (Protection) Rules, 1986, the Central Government hereby makes the following further amendment to the notification of the Government of India, in the Ministry of Environment and Forests number S.O. 1533(E), dated the 14th September, 2006 after having dispensed with the requirement of notice under clause (a) of sub-rule (3) of the said rule 5 in public interest, namely:-

2. In the said notification, -

(a) in paragraph 7, in sub-paragraph II, for item (i), the following item shall be substituted, namely:-

‘(i) “Scoping” refers to the process by which the Expert Appraisal Committee in the case of Category ‘A’ projects activities, and State level Expert Appraisal Committee in the case of Category ‘B1’ projects or activities, including applications for expansion or modernization or change in product mix of existing projects or activities, determine detailed and comprehensive Terms of Reference (TOR) addressing all relevant environmental concerns for the preparation of an Environment Impact Assessment (EIA) Report in respect of the project or activity for which prior environmental clearance is sought and the Expert Appraisal Committee or State level Expert Appraisal Committee concerned shall determine the terms of reference on the basis of the information furnished in the prescribed application Form 1 or Form 1A including terms of reference proposed by the applicant, a site visit by a sub-group of Expert Appraisal Committee or State level Expert Appraisal Committee concerned only if considered necessary by the Expert Appraisal Committee or State Level Expert Appraisal Committee concerned, terms of Reference suggested by the applicant if furnished and other information that may be available with the Expert Appraisal Committee or State Level Expert Appraisal Committee concerned:

Provided that the following shall not require Scoping-

(i) all projects and activities listed as Category ‘B’ in item 8 of the Schedule (Construction or Township or Commercial Complexes or Housing);


PROJECT DIRECTOR
MUMBAI-JNPT PORT ROAD COMPANY LIMITED
PROJECT IMPLEMENTATION UNIT - PANVEL

- (ii) all Highway expansion projects covered under entry (ii) of column (3) and column (4) under sub-item (f) of item 7 of the Schedule:

Provided further that-

- A. the projects and activities referred to in clause (i) shall be appraised on the basis of Form I or Form IA and the conceptual plan;
- B. The projects referred to in clause (ii) shall prepare EIA and EMP report on the basis of model TOR specified by Ministry of Environment and Forests;

(b) in the Schedule, against sub-item (f) of item 7, in column (3), for the entry (ii), the following entry shall be substituted, namely:-

- “(ii) Expansion of National Highways greater than 100 km involving additional right of way or land acquisition greater than 40m on existing alignments and 60m on re-alignments or by-passes.”

[F.No. 21-270/2008-IA.III]

Ajay Tyagi
Joint Secretary to the Government of India

Note: The principal rules were published in the Gazette of India, Extraordinary, Part II, Section 3, Sub-section (ii) vide notification number S.O. 1533(E), dated the 14th September, 2006 and subsequently amended as follows:-

1. S.O. 1737 (E), dated the 11th October, 2007;
2. S.O. 3067 (E), dated the 1st December, 2009;
3. S.O. 695 (E), dated the 4th April, 2011;
4. S.O. 2896 (E), dated the 13th December, 2012; and
5. S.O.674(E), dated the 13th March, 2013


PROJECT DIRECTOR
MUMBAI-JNPT PORT ROAD COMPANY LIMITED
PROJECT IMPLEMENTATION UNIT - PANVEL

[Proposal No. FP/MH/ROAD/124967/2021] Proposal for Diversion of 0.5669 Ha. Private Forest Land for Non-Forest activities i.e. Widening of Existing NH4B, NH348A to 6/8 lanes on the boundaries of proposed Navi Mumbai International Airport and JNPT: connectivity between NH348B and NH348 at Village Vahal, Tal.-Panvel, Dist - Raigad, Maharashtra State.

Annexure-13


Condition No. xii.


UNDERTAKING

The project authority undertakes that the layout plan of the proposal shall not be changed without prior approval of proposal prior approval of Central Government.

Date: 03/10/2022:

Place: Panvel:




(Yeshwant N. Ghotkar)
GM (Tech) & Project Director
NHAI, PIU - Panvel

[Proposal No. FP/MH/ROAD/124967/2021] Proposal for Diversion of 0.5669 Ha. Private Forest Land for Non-Forest activities i.e. Widening of Existing NH4B, NH348A to 6/8 lanes on the boundaries of proposed Navi Mumbai International Airport and JNPT: connectivity between NH348B and NH348 at Village Vahal, Tal.-Panvel, Dist - Raigad, Maharashtra State.

Annexure-14


Condition No. xiii.


UNDERTAKING

The project authority undertakes that no labour camp shall be established on the forest land.

Date: 03/10/2022:

Place: Panvel:




(Yeshwant N. Ghotkar)
GM (Tech) & Project Director
NHAI, PIU - Panvel

[Proposal No. FP/MH/ROAD/124967/2021] Proposal for Diversion of 0.5669 Ha. Private Forest Land for Non-Forest activities i.e. Widening of Existing NH4B, NH348A to 6/8 lanes on the boundaries of proposed Navi Mumbai International Airport and JNPT: connectivity between NH348B and NH348 at Village Vahal, Tal.-Panvel, Dist - Raigad, Maharashtra State.

Annexure-15


Condition No. xiv.


UNDERTAKING

The project authority undertakes that the user agency will prefer alternate fuel, shall be provided to the labours after purchasing to the same from the State Forest Department or the Forest Development Corporation or any other legal source of alternate fuel.

Date: 03/10/2022:

Place: Panvel:




(Yeshwant N. Ghotkar)
GM (Tech) & Project Director
NHAI, PIU - Panvel

[Proposal No. FP/MH/ROAD/124967/2021] Proposal for Diversion of 0.5669 Ha. Private Forest Land for Non-Forest activities i.e. Widening of Existing NH4B, NH348A to 6/8 lanes on the boundaries of proposed Navi Mumbai International Airport and JNPT: connectivity between NH348B and NH348 at Village Vahal, Tal.-Panvel, Dist - Raigad, Maharashtra State.

Annexure-16


Condition No. xv.

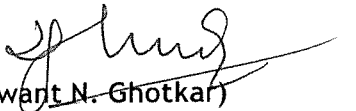
UNDERTAKING

The project authority undertakes that the boundary of the diverted forest land shall be demarcated on ground at the project cost, by erecting four feet high reinforced cement concrete pillars.

Date: 03/10/2022:

Place: Panvel:




(Yeshwant N. Ghotkar)
GM (Tech) & Project Director
NHAI, PIU - Panvel

[Proposal No. FP/MH/ROAD/124967/2021] Proposal for Diversion of 0.5669 Ha. Private Forest Land for Non-Forest activities i.e. Widening of Existing NH4B, NH348A to 6/8 lanes on the boundaries of proposed Navi Mumbai International Airport and JNPT: connectivity between NH348B and NH348 at Village Vahal, Tal.-Panvel, Dist - Raigad, Maharashtra State.

Annexure-17


Condition No. xvi.


UNDERTAKING

The project authority undertakes that no additional or new path will be constructed inside the forest area for transportation of construction materials for execution of the project work.

Date: 03/10/2022:

Place: Panvel:




(Yeshwant N. Ghotkar)
GM (Tech) & Project Director
NHAI, PIU - Panvel

[Proposal No. FP/MH/ROAD/124967/2021] Proposal for Diversion of 0.5669 Ha. Private Forest Land for Non-Forest activities i.e. Widening of Existing NH4B, NH348A to 6/8 lanes on the boundaries of proposed Navi Mumbai International Airport and JNPT: connectivity between NH348B and NH348 at Village Vahal, Tal.-Panvel, Dist - Raigad, Maharashtra State.

Annexure-18


Condition No. xvii.


UNDERTAKING

The project authority undertakes that the period of diversion under this approval shall be co-terminus with the period of lease to be granted in favour of the user agency or the project life, whichever is less.

Date: 03/10/2022:

Place: Panvel:




(Yeshwant N. Ghotkar)
GM (Tech) & Project Director
NHAI, PIU - Panvel

[Proposal No. FP/MH/ROAD/124967/2021] Proposal for Diversion of 0.5669 Ha. Private Forest Land for Non-Forest activities i.e. Widening of Existing NH4B, NH348A to 6/8 lanes on the boundaries of proposed Navi Mumbai International Airport and JNPT: connectivity between NH348B and NH348 at Village Vahal, Tal.-Panvel, Dist - Raigad, Maharashtra State.

Annexure-19


Condition No. xviii.


UNDERTAKING

The project authority undertakes that the forest land shall not be used for any purpose other than that specified in the project proposal.

Date: 03/10/2022:

Place: Panvel:




(Yeshwant N. Ghotkar)
GM (Tech) & Project Director
NHAI, PIU - Panvel

[Proposal No. FP/MH/ROAD/124967/2021] Proposal for Diversion of 0.5669 Ha. Private Forest Land for Non-Forest activities i.e. Widening of Existing NH4B, NH348A to 6/8 lanes on the boundaries of proposed Navi Mumbai International Airport and JNPT: connectivity between NH348B and NH348 at Village Vahal, Tal.-Panvel, Dist - Raigad, Maharashtra State.

Annexure-20


Condition No. xix.


UNDERTAKING

The project authority undertakes that the forest land proposed to be diverted shall under no circumstances be transferred to any other agencies, department or person without prior approval of the State and Central Government.

Date: 03/10/2022:

Place: Panvel:




(Yeshwant N. Ghotkar)
GM (Tech) & Project Director
NHAI, PIU - Panvel

[Proposal No. FP/MH/ROAD/124967/2021] Proposal for Diversion of 0.5669 Ha. Private Forest Land for Non-Forest activities i.e. Widening of Existing NH4B, NH348A to 6/8 lanes on the boundaries of proposed Navi Mumbai International Airport and JNPT: connectivity between NH348B and NH348 at Village Vahal, Tal.-Panvel, Dist - Raigad, Maharashtra State.

Annexure-21


Condition No. xx.


UNDERTAKING

The project authority undertakes that any other condition that the Ministry of Environment, Forest & Climate Change may stipulate from time to time in the interest of conservation, protection and development of forests & wildlife will be followed by user agency.

Date: 03/10/2022:

Place: Panvel:




(Yeshwant N. Ghotkar)
GM (Tech) & Project Director
NHAI, PIU - Panvel

[Proposal No. FP/MH/ROAD/124967/2021] Proposal for Diversion of 0.5669 Ha. Private Forest Land for Non-Forest activities i.e. Widening of Existing NH4B, NH348A to 6/8 lanes on the boundaries of proposed Navi Mumbai International Airport and JNPT: connectivity between NH348B and NH348 at Village Vahal, Tal.-Panvel, Dist - Raigad, Maharashtra State.

Annexure-22


Condition No. xxi.

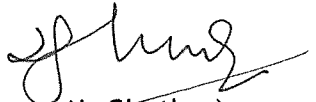
UNDERTAKING

The project authority undertakes that the project area for diversion of 0.5669 Ha. is within 10 Km from protected area. The Karnala Bird Sanctuary is 8.75 Km from the proposed project site.

Date: 03/10/2022:

Place: Panvel:




(Yeshwant N. Ghotkar)
GM (Tech) & Project Director
NHAI, PIU - Panvel

[Proposal No. FP/MH/ROAD/124967/2021] Proposal for Diversion of 0.5669 Ha. Private Forest Land for Non-Forest activities i.e. Widening of Existing NH4B, NH348A to 6/8 lanes on the boundaries of proposed Navi Mumbai International Airport and JNPT: connectivity between NH348B and NH348 at Village Vahal, Tal.-Panvel, Dist - Raigad, Maharashtra State.

Annexure-23


Condition No. xxii.


UNDERTAKING

The project authority undertakes that this section is subject to the final clearance by the Competent Authorities for the project.

Date: 03/10/2022:

Place: Panvel:




(Yeshwant N. Ghotkar)
GM (Tech) & Project Director
NHAI, PIU - Panvel

[Proposal No. FP/MH/ROAD/124967/2021] Proposal for Diversion of 0.5669 Ha. Private Forest Land for Non-Forest activities i.e. Widening of Existing NH4B, NH348A to 6/8 lanes on the boundaries of proposed Navi Mumbai International Airport and JNPT: connectivity between NH348B and NH348 at Village Vahal, Tal.-Panvel, Dist - Raigad, Maharashtra State.

Annexure-24


Condition No. xxiii.


UNDERTAKING

The project authority shall compensate the private owners of forest land if any, in accordance with prevalent laws, rules and guidelines.

Date: 03/10/2022:

Place: Panvel:




(Yeshwant N. Ghotkar)
GM (Tech) & Project Director
NHAI, PIU - Panvel

[Proposal No. FP/MH/ROAD/124967/2021] Proposal for Diversion of 0.5669 Ha. Private Forest Land for Non-Forest activities i.e. Widening of Existing NH4B, NH348A to 6/8 lanes on the boundaries of proposed Navi Mumbai International Airport and JNPT: connectivity between NH348B and NH348 at Village Vahal, Tal.-Panvel, Dist - Raigad, Maharashtra State.

Annexure-25


Condition No. xxiv.


UNDERTAKING

The project authority shall ensure along with State Government compliance to provision of the all Acts, Rules Regulations and Guidelines for the time being force, as applicable to the project.

Date: 03/10/2022:

Place: Panvel:




(Yeshwant N. Ghotkar)
GM (Tech) & Project Director
NHAI, PIU - Panvel

[Proposal No. FP/MH/ROAD/124967/2021] Proposal for Diversion of 0.5669 Ha. Private Forest Land for Non-Forest activities i.e. Widening of Existing NH4B, NH348A to 6/8 lanes on the boundaries of proposed Navi Mumbai International Airport and JNPT: connectivity between NH348B and NH348 at Village Vahal, Tal.-Panvel, Dist - Raigad, Maharashtra State.

Annexure-26


Condition No. xxv.

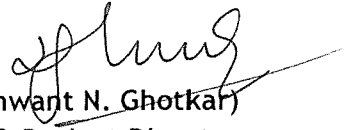
UNDERTAKING

The project authority undertakes that the compliance report shall be uploaded on e-portal (<https://parivesh.nic.in/>)

Date: 03/10/2022:

Place: Panvel:




(Yeshwant N. Ghotkar)
GM (Tech) & Project Director
NHAI, PIU - Panvel

[Proposal No. FP/MH/ROAD/124967/2021] Proposal for Diversion of 0.5669 Ha. Private Forest Land for Non-Forest activities i.e. Widening of Existing NH4B, NH348A to 6/8 lanes on the boundaries of proposed Navi Mumbai International Airport and JNPT: connectivity between NH348B and NH348 at Village Vahal, Tal.-Panvel, Dist - Raigad, Maharashtra State.

Annexure-27


Condition No. xxvi.


UNDERTAKING

The project authority undertakes that all conditions stipulated by the State forest department shall be binding on User Agency.

Date: 03/10/2022:

Place: Panvel:




(Yeshwant N. Ghotkar)
GM (Tech) & Project Director
NHAI, PIU - Panvel

[Proposal No. FP/MH/ROAD/124967/2021] Proposal for Diversion of 0.5669 Ha. Private Forest Land for Non-Forest activities i.e. Widening of Existing NH4B, NH348A to 6/8 lanes on the boundaries of proposed Navi Mumbai International Airport and JNPT: connectivity between NH348B and NH348 at Village Vahal, Tal.-Panvel, Dist - Raigad, Maharashtra State.

Annexure-28


Condition No. xxvii.


UNDERTAKING

The project authority undertakes that user agency shall submit the compliance report in respect of the above conditions to the State Government and to the concerned Regional Office of the Ministry for final approval.

Date: 03/10/2022:

Place: Panvel:




(Yeshwant N. Ghotkar)
GM (Tech) & Project Director
NHAI, PIU - Panvel

[Proposal No. FP/MH/ROAD/124967/2021] Proposal for Diversion of 0.5669 Ha. Private Forest Land for Non-Forest activities i.e. Widening of Existing NH4B, NH348A to 6/8 lanes on the boundaries of proposed Navi Mumbai International Airport and JNPT: connectivity between NH348B and NH348 at Village Vahal, Tal.-Panvel, Dist - Raigad, Maharashtra State.

Annexure-29


Condition No. xxviii.


UNDERTAKING

The project authority undertakes that the proposed work has not been started in forest land and no violation of Forest (Conservation) Act, 1980 and / or its guidelines have been committed. The work in the Forest Land will be started only after accord the permission.

Date: 03/10/2022:

Place: Panvel:




(Yeshwant N. Ghotkar)
GM (Tech) & Project Director
NHAI, PIU - Panvel