



मध्य रेल

CENTRAL RAILWAY

Office of Dy. CE (C) GC,
Near Railway Reservation Office,
Opp. Terraform Dwarka,
Jawahar Marg, Ghatkopar (East),
Mumbai - 400 077.
Tele/ Fax No. - 25010315/ 66006.

No. Dy. CE/C/GC/41/Land Acq./Forest Land/III

Date: 26/06/2025.

To,

Deputy Conservator of Forests,

Shahapur Forest Division,
Shahapur-Asangaon Road,
Old Agra Road, Asangaon,
Shahapur, Thane District- 421601.

Sub: Diversion of Forest land (16.6846 Ha) for proposed Third Railway Line between Kalyan to Kasara Stations of 67.62 km in Ulhasnagar, Kalyan & Shahapur Talukas in Thane district.

Reg: Compliance to Stage-I Compliance Report

Ref: DCF Shahapur Ltr No. Desk-13(3)/20/Land/726/2025-26 dtd 06.06.2025

This is in respect to the Forest Diversion Application (Proposal Nmb- FP/MH/RAIL/ 41780/2019) for diversion of 16.6846 Ha Forest Land for the above subjected project for which "In-Principle" Stage-I Forest Clearance has been accorded by RO-MoEF vide FC-II/MH- 219/2023-NGP/13374 dated 19.07.2024. The Project has been granted Working Permissions by CCF(T), Thane vide Ltr No. Desk-10/FC/P.N.67/16-17/282/2024-25 dtd 04.12.2024 and APCCF (WL) Borivali vide Desk-3/Land/FCA/P.N.107/2119/2024-25 dtd. 27.01.2025.

In continuation to the same and in response to your Query Letter under Reference-1, please find attached the modified Stage-I Compliance Report in line with corrections suggested by your office along with relevant Annexures for grant of Stage-II Final Clearance to the Project.

This is for your kind acknowledgement and onward necessary actions.

Thanking You,


(Anurag Anand)

Dy. Chief Engineer (C), Ghatkopar

Encl: Revised Stage-I Submission along with Annexures (05 sets).

Enclosure – 1

Subject: Proposal for diversion of 16.6846 ha of forest land for forest land for construction of third Railway line between Kalyan to Kasara station of 67.62 km in Ulhasnagar, Kalyan and Shahapur Talukas in Thane District in the State of Maharashtra – regarding. – Compliance Report.

Sr. No.	Conditions of Stage-I clearance by RO MoEFCC for FC-II/MH-219/2023-NGP/13374 dated 19.07.2024	Compliances by User Agency
i.	Legal status of the diverted forest land shall remain unchanged	Agreed. Undertaking in this regard is enclosed as Annexure-1 .
ii.	The demarcation of the proposed forest area shall be carried out by erecting 4 feet high cement concrete pillars duly numbered at an interval of 20 meters from the amount realized from the User Agency.	The User Agency has deposited necessary amount of 90,70,660/- for erecting 4 feet high cement concrete pillars by the Forest Department on the boundary of diverted forest land through RTGS UTR No. SBIN524229143144 dtd. 16.08.2024 to the CAMPA account (Annexure-2). The State forest department shall accordingly execute the same.
iii.	Compensatory Afforestation shall be taken up by the Forest Department over 17.00 ha. Non-forest land in Survey No. 56, at Beat- Waranga, Village Bhosi, Taluka- Kalamnuri, District - Hingoli at the cost of the User Agency. As far as possible, a mixture of local indigenous species along with 10% RET species of Hingoli District shall be planted and monoculture of any species may be avoided.	User Agency has deposited total amount of 1,52,83,287/- for raising and maintenance of Compensatory afforestation for the identified non-forest land of 17.00 ha in Survey No. 56, at Beat- Waranga, Village Bhosi, Taluka- Kalamnuri, District – Hingoli through RTGS UTR No. SBIN524229143144 dtd. 16.08.2024 for 1,43,67,176 /- & RTGS UTR No. SBIN124292596433 dtd.18.10.2024 for 9,16,111/- to the CAMPA account (Annexure-3). The State forest department shall accordingly execute the same.
iv	Entire Non-forest area identified for CA purpose shall be fenced, CA scheme shall be revised accordingly;	CA scheme has been revised including fencing works on entire non-forest land parcel identified for CA of 17.00 ha at Survey No. 56, at Beat- Waranga, Village Bhosi, Taluka- Kalamnuri, District – Hingoli.

Sr. No.	Conditions of Stage-I clearance by RO MoEFCC for FC-II/MH-219/2023-NGP/13374 dated 19.07.2024	Compliances by User Agency
		Accordingly payment of 4,57,500/- was made vide RTGS UTR No. SBIN524229143144 dtd. 16.08.2024 for 3,89,798 /- and RTGS UTR No. SBIN124292596433 dtd.18.10.2024 for 67,702/- to the CAMPA account (Annexure-4) by the User Agency for further execution by the State forest department.
v	The entire extent of 17.00 ha. of non-forest land identified for CA in Survey No. 56, at Beat- Waranga, Village Bhosi, Taluka- Kalamnuri, District -Hingoli shall be transferred and mutated in the name of Forest Department and notified as RF/PF prior to Stage-II approval. A copy of the original notification declaring the non-forest land under Section 4 or Section 29 of the Indian Forest Act, 1927, or under the relevant section of the State Forest Act as the case may be, will be submitted by the State Government prior to Stage-II approval;	<p>Agreed</p> <p>The non-forest land for CA is transferred and mutated in favour of the State Forest Department by Collector Hingoli Office. Further, the said land parcel has been notified as RF/PF under relevant section (s) of Indian Forest Act, 1927.</p> <p>Details of transfer and mutation along with Notification of its declaration as RF/PF and Undertaking are attached as Annexure-5 for ready reference.</p>
vi	The cost of compensatory afforestation at the prevailing wage rates as per compensatory afforestation scheme and the cost of survey, demarcation and erection of permanent pillars on the CA land shall be deposited in advance with the designated CAMPA account by the project authority. The CA will be maintained for 10 years. The scheme may include appropriate provision for anticipated cost increase for works scheduled for subsequent years. CA scheme shall be	<p>Agreed and Noted.</p> <p>User Agency has deposited total amount of 1,52,83,287/- for raising and maintenance of Compensatory afforestation including fencing cost on the identified non-forest land of 17.00 ha in Survey No. 56, at Beat- Waranga, Village Bhosi, Taluka- Kalamnuri, District – Hingoli through RTGS UTR No. SBIN524229143144 dtd. 16.08.2024 for 1,43,67,176/- & RTGS UTR</p>

Sr. No.	Conditions of Stage-I clearance by RO MoEFCC for FC-II/MH-219/2023-NGP/13374 dated 19.07.2024	Compliances by User Agency
	implemented in time bound manner as per Van (Samvardhan Evam Sanrakshan) Rules, 2023;	No. SBIN124292596433 dtd.18.10.2024 for 9,16,111/- to the CAMPA account (Annexure-6).
vii	The State Government shall charge the Net Present Value (NPV) for the 16.6846 ha forest area to be diverted under this proposal from the User Agency as per the orders of the Hon'ble Supreme Court of India dated 30/10/2002, 01/08/2003, 28/03/2008, 24/04/2008 and 09/05/2008 in IA No.566 in WP (C) No. 202/1995 and as per the guidelines issued by the Ministry vide letters No. 5-1/1998-FC (Pt. II) dated 18/09/2003, letter No. 5-2/2006-FC dated 03/10/2006, letter No. 5-3/2007-FC dated 05/02/2009, letter No. 5-3/2011-FC(Vol-I) dated 06.01.2022 and letter No. 5-3/2011-FC(Vol-I) dated 22.03.2022 in this regard;	User Agency had deposited necessary amount of Rs. 2,33,89,268/- of NPV as per the demand note issued by the Forest Department through RTGS UTR No. SBIN524229143144 dtd. 16.08.2024 to the CAMPA account (Annexure-7).
viii	Additional amount of the NPV of the diverted forest land, if any, becoming due after finalization of the same by the Hon'ble Supreme Court of India on receipt of the report from the Expert Committee, shall be charged by the State Government from the User Agency. The User Agency shall furnish an undertaking to this effect;	Condition is carefully noted and User Agency undertakes to deposit additional amount of NPV, if so, becoming due after finalization by the Hon'ble Supreme Court of India. Undertaking for the same is attached as Annexure-8 .
ix	User agency shall restrict the felling of trees to minimum number in the diverted forest land and the trees shall be felled under the strict supervision of the State Forest Department	Tree felling on the forest land has been restricted to minimum numbers and necessary cost of 36,52,300/- for cutting of the same has been deposited by User Agency to Shahapur, Thane & Thane Wildlife Forest Divisions vide

Sr. No.	Conditions of Stage-I clearance by RO MoEFCC for FC-II/MH-219/2023-NGP/13374 dated 19.07.2024	Compliances by User Agency
	and the cost of felling of trees shall be deposited by the User Agency with the State Forest Department. Maximum numbers of trees in outer RoW will be kept intact;	Demand Draft (DD) No.599539 dtd.14.08.2024 of 21,82,387/-; DD No. 867563 dtd.14.08.2024 of 11,93,963/- & DD No. 867562 dtd. 14.08.2024 of 275950/- respectively (Annexure-9). The trees have been felled under strict supervision of the State Forest Department.
x	All the funds received from the User Agency under the project shall be transferred/ deposited to CAMPA fund only through e-portal (https://parivesh.nic.in);	Agreed and Noted. User Agency had deposited necessary amount of Rs.4,82,00,717/-(Rs. 983813 + Rs.47216904) as per the demand note issued by the Forest Department through RTGS UTR No. SBIN524229143144 dtd. 16.08.2024 & RTGS UTR No. SBIN124292596433 dtd.18.10.2024 to the CAMPA account (Annexure-10).
xi	The State Government, Maharashtra/ Nodal Officer (FCA), Maharashtra shall ensure settlement of rights under the Scheduled Tribes and Other Traditional Forest Dwellers (Recognition of Forest Rights) Act, 2006 (No. 2 of 2007) before issuing an order for handing over of forest land to the User Agency as per the provision of Van (Samvardhan Evam Sanrakshan) Rules, 2023;	Agreed and Noted. FRA Certificate has been obtained from the Collector, Thane pertaining to the Project after obtaining Gram Sabha Resolutions for all the villages wherein forest land is being diverted, details of which is attached as Annexure-11 .
xii	The User Agency shall strictly comply with all recommendation/mitigation measures stipulated by the SC	The User Agency agrees to comply with all the recommendation/mitigation measures stipulated by the SC-NBWL at the project cost. The details of the same are mentioned as under:

Sr. No.	Conditions of Stage-I clearance by RO MoEFCC for FC-II/MH-219/2023-NGP/13374 dated 19.07.2024	Compliances by User Agency
	NBWL at the project cost and State Forest Department shall ensure strict compliance to that effect;	<p>(i) An amount of 7,59,02,000/- vide Cheque No. 918780 dtd. 27.06.2023 equivalent to 2% of Project Cost of affected length in Eco-Sensitive Zone (ESZ) of Tansa WLS has been deposited by User Agency for Wildlife Mitigation & Conservation as mandated by the SC-NBWL (Annexure-12a).</p> <p>(ii) 7 nos. Structures are approved as Wildlife underpasses (5 nos. MNB & 2 nos. RUB) by PCCF (WL) MH, SBWL & NBWL. Accordingly works on each of the structure are in progress, details of which are included in Annexure-12b.</p> <p>(iii) Sound suppressing barriers of sufficient height & length shall be installed at Core and forest affected alignment length, details of which are included in Annexure-12c.</p> <p>(iv) Pre & Post monsoon Clearing of organic & inorganic debris at 7 nos. Wildlife Underpasses location shall be ensured by the Railway. An undertaking in this regard is attached as Annexure-12d.</p> <p>(v) Habitat restoration initiatives within the corridor, including reforestation, afforestation with focus on native plant species and ecosystems that support local wildlife shall be taken up by concerned Wildlife & Forest Department as User agency had deposited necessary amount for the same as reflected in Pt. xii (i) above.</p>


Sr. No.	Conditions of Stage-I clearance by RO MoEFCC for FC-II/MH-219/2023-NGP/13374 dated 19.07.2024	Compliances by User Agency
		(vi) Conservation Plan shall be executed by concerned Wildlife & Forest Department as User agency had deposited necessary amount for the same as reflected in Pt. xii (i) above.
xiii	Speed regulating signages will be erected along the road at regular intervals in the Protected Areas/Forest Areas.	Agreed User Agency shall erect speed regulating signages along the Project at regular intervals in the Protected/Forest areas. An undertaking in this regard is attached as Annexure-13 .
xiv	User Agency shall obtain Environmental Clearance as per the provisions of the Environmental (Protection) Act, 1986, if applicable.	The Environmental Clearance as per the provisions of the Environmental (Protection) Act, 1986 is not applicable to the Project. Undertaking attached as Annexure-14 .
xv	The layout plan of the proposal shall not be changed without prior approval of Central Government.	Condition is carefully noted and User Agency undertakes that the layout plan of the proposal shall not be changed without prior approval of the Central Government. Refer relevant undertaking attached as Annexure-15 .
xvi	No labour camp shall be established on the forest land.	Condition is carefully noted and User Agency undertakes that no labour camp shall be established on the forest land. An undertaking in this regard is attached as Annexure-16 .
xvii	Sufficient firewood, preferably the alternate fuel, shall be provided by the User Agency to the labourer after purchasing the same from the State Forest Department or the Forest Development Corporation or any other legal source of alternate fuel;	Condition is carefully noted. User Agency undertakes not to utilize firewood and arrange for alternate fuels options viz. LPG Cylinders, Kerosene, etc from any legal source to the labourers and the staff working at the site. An undertaking in this regard is attached as Annexure-17 .

Sr. No.	Conditions of Stage-I clearance by RO MoEFCC for FC-II/MH-219/2023-NGP/13374 dated 19.07.2024	Compliances by User Agency
xviii	No additional or new path will be constructed inside the forest area for transportation of construction materials for execution of the project work;	Condition is carefully noted and User Agency undertakes that no additional or new path shall be constructed inside the forest area for transportation of construction materials for execution of the project work. An undertaking in this regard is attached as Annexure-18 .
xix	The period of diversion under this approval shall be co-terminus with the period of lease to be granted in favour of the user agency or the project life, whichever is less;	Agreed and noted. An undertaking in this regard is attached as Annexure-19 .
xx	The total forest area utilized for the project shall not exceed 16.6846 ha and the forest area diverted shall not be used for any purpose other than those shown in the diversion proposal. The User Agency shall furnish an undertaking to this effect.	Condition is carefully noted and User Agency undertakes that the total forest area to be utilized for the project shall not exceed 16.6846 ha and the forest area shall not be used for any purpose other than those shown in the diversion proposal. An undertaking in this regard is attached as Annexure-20 .
xxi	The forest land proposed to be diverted shall under no circumstances be transferred /sublet to any other agencies, department or person without prior approval of Govt. of India;	Condition is carefully noted and User Agency undertakes that the forest land proposed to be diverted shall not be transferred/sublet to any other agencies, department or person without prior approval of Govt. of India. An undertaking in this regard is attached as Annexure-21 .
xxii	Violation of any of these conditions will amount to violation as per the provision of Van (Samvardhan Evam Sanrakshan) Adhiniyam, 1980 and rules/ guidelines issued thereunder.	The User Agency agrees that the violation of any of these conditions will amount to violation as per the provision of Van (Samvardhan Evam Sanrakshan) Adhiniyam, 1980 and rules/ guidelines issued thereunder. An undertaking in this regard is attached as Annexure-22 .

Sr. No.	Conditions of Stage-I clearance by RO MoEFCC for FC-II/MH-219/2023-NGP/13374 dated 19.07.2024	Compliances by User Agency
xxiii	Any other condition that the Ministry of Environment, Forests & Climate Change may stipulate from time to time in the interest of conservation, protection and development of forests & wildlife.	Condition is carefully noted and User Agency agrees to comply with any other condition that the Regional Office, Nagpur may stipulate from time to time in the interest of conservation, protection and development of forests & wildlife. An undertaking in this regard is attached as Annexure-23 .
xxiv	The compliance report shall be uploaded <i>on e-portal</i> (https://parivesh.nic.in/)	Agreed and noted. An undertaking in this regard is attached as Annexure-24 .
xxv	Before issuing of working permission the State government shall ensure compliance of all such condition as per provision of Van (Samvardhan Evam Sanrakshan) Rules, 2023 like cost towards CA, NPV, et. WL Plan and RoFR certificate and notification of non forest area identified for CA in to RF/PF etc.	All conditions as per the Van (Samvardhan Evam Sanrakshan) Rules, 2023, including payment of CA cost, NPV, WL, submission of RoFR certificate, and notification of CA land as RF/PF, have been fully complied with by the User Agency. Relevant documents are attached as Annexure-25 .

Place: Mumbai

Date: 25/06/ 2025


 (Anurag Anand)
 Dy. Chief Engineer (C), Ghatkopar

Annexure-1

UNDERTAKING

Condition No. (i)

Undertaking regarding legal status of the diverted forest land

In accordance with **Condition no.(i)** of In-principle Forest Clearance (Stage-1) granted by Regional Office of MoEFCC, Govt. of India, Nagpur, for Diversion of 16.6846 ha of forest land for construction of third Railway line between Kalyan to Kasara station of 67.62 km in Ulhasnagar, Kalyan and Shahapur Talukas in Thane District in the State of Maharashtra, the User Agency hereby undertakes that Legal status of the diverted forest land shall remain unchanged.

Place: Mumbai

Date: 25/06/2025


(Anurag Anand)
26.06.25

Dy. Chief Engineer (C), Ghatkopar

Online payment history made by user Agency under CAMPA

Help

🏠

Sno.	Proposal Detail	Application_No	Application No (New)	Date of IN-PRINCIPLE	Amount to be Paid/Amount Paid (in Rs.)			Payment Status	Payment Detail	Demand Letter
1	PP/MH/RAIL/41780/2019 Third railway line between Kalyan and Kasara stations of 67.62 km in Ulhasnagar, Kalyan & Shahapur Talukas, Thane District, Maharashtra	RAIL417802019180	5941780180	19 Jul 2024	CA: 0/- PCA: 0/- Safety Zones: 0/- NPV: 0/- CA Pillars difference as per Revised CA Pillars Rs: 67702/- Other Charges2: 0/- Other Charges3: 0/- Total: 67702/-	Addl CA: 0/- CAT: 0/- Addl PA: 0/- CA Scheme difference as per Revised CA Scheme: 916111/-	0/-	✓ Paid	Fund Demand Verified by Nodal Officer On : 15 Oct 2024 Bank Name : Union Bank Of India Mode of Payment : NEFT/RTGS (Challan) Challan Generated On : 16 Oct 2024 Transaction Date : 18 Oct 2024	Demand Letter Generated Challan
2	PP/MH/RAIL/41780/2019 Third railway line between Kalyan and Kasara stations of 67.62 km in Ulhasnagar, Kalyan & Shahapur Talukas, Thane District, Maharashtra	RAIL417802019274	5941780274	19 Jul 2024	CA: 1436717/- PCA: 0/- Safety Zones: 0/- NPV: 23389268/- CA land Filler fixing: 389800/- Other Charges2: 0/- Other Charges3: 0/- Total: 47216904/-	Addl CA: 0/- CAT: 0/- Addl PA: 0/- Forest land demarcation: 9070660/-	0/-	✓ Paid	Fund Demand Verified by Nodal Officer On : 14 Aug 2024 Bank Name : Union Bank Of India Mode of Payment : NEFT/RTGS (Challan) Challan Generated On : 14 Aug 2024 Transaction Date : 16 Aug 2024	Demand Letter Generated Challan

Online payment history made by user Agency under CAMPA

Help

Sno.	Proposal Detail	Application_No	Application No (New)	Date of IN-PRINCIPLE	Amount to be Paid/Amount Paid (in Rs.)			Payment Status	Payment Detail	Demand Letter
1	PP/MH/RAIL/41780/2019 Third railway line between Kalyan and Kasara stations of 67.62 km in Ulhasnagar, Kalyan & Shahapur Talukas, Thane District, Maharashtra	RAIL417802019180	5941780180	19 Jul 2024	CA: 0/- PCA: 0/- Safety Zones: 0/- NPV: 0/- CA Pillars difference as per Revised CA Pillars: 67702/- Es: 0/- Other Charges2: 0/- Other Charges3: 0/- Total: 67702/-	Addl CA: 0/- CAT: 0/- Addl PA: 0/- CA Scheme difference as per Revised CA Scheme: 916111/-	0/-	Paid	Fund Demand Verified by Nodal Officer On: 15 Oct 2024 Bank Name: Union Bank Of India Mode of Payment: NEFT/RTGS (Challan) Challan Generated On: 16 Oct 2024 Transaction Date: 18 Oct 2024	Demand Letter Generated Challan
2	PP/MH/RAIL/41780/2019 Third railway line between Kalyan and Kasara stations of 67.62 km in Ulhasnagar, Kalyan & Shahapur Talukas, Thane District, Maharashtra	RAIL417802019274	5941780274	19 Jul 2024	CA: 1436717/- PCA: 0/- Safety Zones: 0/- NPV: 23389260/- CA land Pillar fixing: 389800/- Other Charges2: 0/- Other Charges3: 0/- Total: 47216904/-	Addl CA: 0/- CAT: 0/- Addl PA: 0/- Forest land demarcation: 9070660/-	0/-	Paid	Fund Demand Verified by Nodal Officer On: 14 Aug 2024 Bank Name: Union Bank Of India Mode of Payment: NEFT/RTGS (Challan) Challan Generated On: 14 Aug 2024 Transaction Date: 16 Aug 2024	Demand Letter Generated Challan

Online payment history made by User Agency under CAMPA

Help

Sno.	Proposal Detail	Application_No	Application No (New)	Date of IN-PRINCIPLE	Amount to be Paid/Amount Paid (in Rs.)			Payment Status	Payment Detail	Demand Letter
1	PP/MH/RAIL/41780/2019 Third railway line between Kalyan and Kasara stations of 67.62 km in Ulhasnagar, Kalyan & Shahapur Talukas, Thane District, Maharashtra	RAIL417802019180	5941780180	19 Jul 2024	CA: 0/- PCA: 0/- Safety Zones: 0/- NPV: 0/- CA Pillars difference as per Revised CA Pillars: 67702/- Es: 0/- Other Charges2: 0/- Other Charges3: 0/- Total: 983013/-	Addl CA: 0/- CAT: 0/- Addl PA: 0/- CA Scheme difference as per Revised CA Scheme: 916111/-	0/-	✓ Paid	Fund Demand Verified by Nodal Officer On: 15 Oct 2024 Bank Name: Union Bank Of India Mode of Payment: NEFT/RTGS (Challan) Challan Generated On: 16 Oct 2024 Transaction Date: 18 Oct 2024	Demand Letter Generated: Challan
2	PP/MH/RAIL/41780/2019 Third railway line between Kalyan and Kasara stations of 67.62 km in Ulhasnagar, Kalyan & Shahapur Talukas, Thane District, Maharashtra	RAIL417802019274	5941780274	19 Jul 2024	CA: 1436717/- PCA: 0/- Safety Zones: 0/- NPV: 23389260/- CA land Piller fixing: 389800/- Other Charges2: 0/- Other Charges3: 0/- Total: 47216904/-	Addl CA: 0/- CAT: 0/- Addl PA: 0/- Forest land demarcation: 9070660/-	0/-	✓ Paid	Fund Demand Verified by Nodal Officer On: 14 Aug 2024 Bank Name: Union Bank Of India Mode of Payment: NEFT/RTGS (Challan) Challan Generated On: 14 Aug 2024 Transaction Date: 16 Aug 2024	Demand Letter Generated: Challan

RNI No. MAHBIL /2009/31733



सत्यमेव जयते

महाराष्ट्र शासन राजपत्र

असाधारण भाग चार-अ

वर्ष १०, अंक ९६]

गुरुवार, सप्टेंबर २६, २०२४/आश्विन ४, शके १९४६

[पृष्ठे ३, किंमत : रुपये १५.००

असाधारण क्रमांक १७९

प्राधिकृत प्रकाशन

महाराष्ट्र शासनाने केंद्रीय अधिनियमान्वये तयार केलेले
(भाग एक, एक-अ आणि एक-ल यांमध्ये प्रसिद्ध केलेले नियम व आदेश यांव्यतिरिक्त) नियम व आदेश.

महसूल व वन विभाग

मादाम कामा मार्ग, हुतात्मा राजगुरु चौक, मंत्रालय,
मुंबई ४०० ०३२, दिनांक २५ सप्टेंबर, २०२४.

अधिसूचना

भारतीय वन अधिनियम, १९२७.

क्रमांक एफएलडी-२४/२०२४/प्र.क्र.३७२/फ-३.—भारतीय वन अधिनियम, १९२७ (१९२७ चा १६) च्या कलम ४ अन्वये प्रदान केलेल्या अधिकारांचा वापर करून, महाराष्ट्र शासन याद्वारे हिंगोली जिल्ह्यातील कळमनुरी तालुक्यातील सोबतच्या अनुसूचीत विनिर्दिष्ट केलेली जमीन राखीव वन म्हणून स्थापित करण्याबाबत प्रस्तावीत असल्याचे घोषित करित आहे.

अनुसूची

तालुका कळमनुरी, जिल्हा हिंगोली

अ. क्र.	गावाचे नाव	सर्वे नं. / गट नं.	क्षेत्र (हेक्टर)	चतुःसीमा			
				पुर्व (५)	पश्चिम (६)	उत्तर (७)	दक्षिण (८)
(१)	(२)	(३)	(४)	(५)	(६)	(७)	(८)
१	भोसी	५६ भाग	१७.००	गट क्र. ५६ भाग, मालकी गट क्र. ४६ भाग, ४७ भाग, ४८, ४९ व ५३ भाग	मौजे वेडेशी गावाची शीव	गट क्र. ५६ भाग	मालकी गट क्र. २९७ भाग
		एकूण	१७.००				

२. उक्त जमीनीस किंवा त्यावर असलेल्या कोणत्याही व्यक्तीच्या कथित अधिकारांच्या बाबतीत चौकशी करण्याकरिता आणि त्या अधिकारांचे स्वरूप व व्याप्ती निर्धारित करण्याकरिता याच कलमाच्या खंड (क) अन्वये वन जमाबंदी अधिकारी, छत्रपती संभाजीनगर यांची वन जमाबंदी अधिकारी म्हणून निवुक्ती करित आहेत.

(१)

२

महाराष्ट्र शासन राजपत्र असाधारण भाग चार-अ, सप्टेंबर २६, २०२४/आश्विन ४, शके १९४६

३. उक्त अधिनियमाच्या कलम १७ अन्वये महाराष्ट्र शासन याद्वारे कलमे ११, १२, १५ व १६ अन्वये वन जमाबंदी अधिकाऱ्याने दिलेल्या कोणत्याही आदेशांवर करण्यात आलेल्या अपिलांवर सुनावणी करण्याविषयी जिल्हाधिकारी, हिंगोली यांची नियुक्ती करित आहे.

महाराष्ट्राचे राज्यपाल यांच्या आदेशानुसार व नावाने,

डॉ. रविकिरण गोवेकर,
मुख्य वनसंरक्षक (मंत्रालय).

महाराष्ट्र शासन राजपत्र असाधारण भाग चार-अ, सप्टेंबर २६, २०२४/आश्विन ४, शके १९४६

३

REVENUE AND FOREST DEPARTMENT

Madam Cama Marg, Hutatma Rajguru Chowk,
Mantralaya, Mumbai 400 032, dated 25th September, 2024.

NOTIFICATION

INDIAN FOREST ACT, 1927.

No. FLD-24/2024/C.R.372/F-3.—In exercise of the powers conferred by section 4 of the Indian Forest Act, 1927 (XVI of 1927), the Government of Maharashtra is pleased to declare that it is proposed to constitute the land in the Kalamnuri Taluka of the Hingoli District, specified in the schedule hereto annexed, Reserved Forest :—

Schedule

Taluka Kalamnuri, District Hingoli

Sr. No.	Village	Sur. No./ Gat No.	Area (Ha.)	BOUNDRIES			
				East	West	North	South
(1)	(2)	(3)	(4)	(5)	(6)	(7)	(8)
1	Bhosi	56 Part	17.00	Gat No. 56 Part, Malki Gat No. 46 Part, 47 Part, 48, 49 and 53 Part	Village boundary of Yedshi	Gat No. 56 Part	Malki Gat No. 297 Part
		Total	17.00				

2. **Forest Settlement Officer, Chhatrapati Sambhajnagar** is hereby appointed, under clause (c) of the same section, to be Forest Settlement Officer to enquire into and determine the existence, nature and extent of any rights alleged to exist in favour of any person in or over this land.

3. Under section 17 of the said Act the Government of Maharashtra is also pleased to appoint the **Collector of Hingoli District** to hear appeals from any orders passed by the said Forest Settlement Officer under sections 11, 12, 15 and 16 of the said Act.

By order in the name of the Governor of Maharashtra,

DR. RAVIKIRAN GOVEKAR,
Chief Conservator of Forest (Mantralaya).



महाराष्ट्र शासन

गाव नमुना सात (अधिकार अमिलेख पत्रक)

[महाराष्ट्र जमीन महसुल अधिकार अमिलेख आणि नोंदवह्या (तयार करणे व सुस्थितीत ठेवणे) नियम १९७१ यातील नियम ३, ५, ६ आणि ७]

गाव :- मोली (५४६२३०)

तालुका :- कळमनुरी

जिल्हा :- डिंगोली



PU-ID : 34030095349

मुद्रापत्र क्रमांक व तारखिनाम ५६

34030095349



हा गाव नमुना क्रमांक ७ दिनांक १०/०९/२०२४:०९:०७:३८ AM रोजी डिजिटल स्वाक्षरीत केला आहे व गाव नमुना क्रमांक १२ चा डेटा स्वयंप्रमाणित असल्यामुळे ७/१२ अमिलेखावर वर कोणत्याही सडी शिक्क्याची आवश्यकता नाही.

७/१२ डाउनलोड दि. : ०६-११-२०२४ : २२:०२:२६ PM. वैधता पडताळणीसाठी <https://digitalsatara.mahabhumi.gov.in/csr/> या संकेत स्थळावर जाऊन 1604100001133985 हा क्रमांक वापरावा.

पृष्ठ क्र. १/३



मुधारणा पद्धती		भोगवटादार वर्ग - २		शेताचे स्थानीक नाव :			
क्षेत्र, एकक व आकारणी	खाले क्र.	भोगवटादाराचे नाव	क्षेत्र	आकार	पो.ख.	फेरफार क्र.	कुळ, खंड व इतर अधिकार
क्षेत्राचे एकक डे.आर.पी.मी	२६	गंगाराम किशन मालेराव			२.००.००	(१२९८)	कुळाचे नाव व खंड
		मारोती किशन मालेराव				(१२९८)	
अ) लागवड योग्य क्षेत्र		[किशन मोतीराम मालेराव			२.००.००]	(१२९८)	इतर अधिकार
जिरायत -		विठ्ठल किशन मालेराव				(१२९८)	सक्षम प्राधिकायांच्या पूर्ण परवानगी शिवाय
बागायत -		मिनराव किशन मालेराव				(१२९८)	इस्तांतारात बंदी - कुळ कायद्याने प्राप्त जमीन
एकुण -		शांताबाई केशव शितळे				(१२९८)	तारण - तारणपत्र
ला.पो. क्षेत्र		ईद्राबाई कचर आवघार				(१२९८)	उकडि कानाजी यांनी न.खादी ग्रामोद्योग परमणी
		चंद्रमागा धिनगाजी कांबळे				(१२९८)	कलुन २५६३९ तारण (२६४)
ब) पोटखराब क्षेत्र (लागवड अयोग्य)		-----सानाईक क्षेत्र-----	०.००.००	०.००	२.००.००		प्रलंबित फेरफार : नाही.
वर्ग (अ) ३३.८७.००	१४१	अरुण माधव खंदारे			२.००.००	(१२२२)	
वर्ग (ब) -		दिपक माधव खंदारे				(१२२२)	शेवटचा फेरफार क्रमांक : १२९८ व दिनांक :
एकुण		सुरेश माधव खंदारे				(१२२२)	१०/०९/२०२४
पो.ख.क्षेत्र ३३.८७.००		संघपाल माधव खंदारे				(१२२२)	
		[मरोबा मन्नाडु खंदारे			२.००.००]	(१२२२)	
एकुण क्षेत्र ३३.८७.००		बंदना राजाराम सरोदे				(१२२२)	
(अ+ब)		पुनम माधव खंदारे				(१२२२)	
		शिला माधव खंदारे				(१२२२)	
आकारणी ०.००		छाबाबाई केशव मारळे				(१२२२)	
		-----सानाईक क्षेत्र-----	०.००.००	०.००	२.००.००		
जुडी किंवा विशेष आकारणी		परमपोक गायराम			८.८७.००	(१२८२)	
	५३२	विजय उकडी खंदारे			२.००.००	(३९२)	
	६९२	सुशिलाबाई मिनराव				(५८०)	
		जनाबाई नागोराव				(५८०)	
		प्रकाश जळबा				(६४७)	
		नारायण जळबा				(६४७)	
		माणुबाई जळबा बोंडारे				(६४७)	
		शांताबाई जयवंतराव इंगोले			२.००.००	(६४७)	
		-----सानाईक क्षेत्र-----	०.००.००	०.००	२.००.००		
	९४५	बन विभाग डिंगोली			१७.००.००	(१२८२)	
जुने फेरफार क्र : (१) (३९२) (३९४) (५४७) (५८०) (६४७) (८९२)							सीमा आणि मुमापन चिन्हे :



गाव नमुना बारा (पिकाधी नोंदवही) [महाराष्ट्र जमीन महसूल अधिकार अधिलेख आणि नोंदवही (तयार करणे व सुस्थितीत ठेवणे) नियम १९७१ यातील नियम २९]										
गाव :- मोसी (५४६२३०)			तालुका :- कळमनूरी					जिल्हा :- हिंगोली		
मुद्रापत्र क्रमांक व उजवेभाग			५६							
			पिकाखालील क्षेत्राचा तपशील					लागवडीसाठी उपलब्ध नसलेली जमीन		शेरा
वर्ष	इंगान	खाते क्रमांक	पिकाचा प्रकार	पिकाचे नाव	जल सिंचित	अजल सिंचित	जल सिंचनाचे साधन	स्वरूप	क्षेत्र	
(१)	(२)	(३)	(४)	(५)	(६)	(७)	(८)	(९)	(१०)	(११)
					डॅ.आर.पी.सी	डॅ.आर.पी.सी			डॅ.आर.पी.सी	
२०२२-२३	खरीप	१४९*	निर्मळ	सोयाबीन		२.००००				
		२६*	निर्मळ	सोयाबीन		२.००००				
		४१७*						घराई पड	२५.८७००	
		५३२*	निर्मळ	सोयाबीन		२.००००				
		६९२*	निर्मळ	सोयाबीन		२.००००				
	रब्बी	२६*	मिश्र	डरमरा		२.५०००				
			मिश्र	सोयाबीन		२.५०००				
२०२३-२४	खरीप	१४९*	निर्मळ	सोयाबीन		२.००००				
		२६*	निर्मळ	सोयाबीन		२.००००				
		४१७*						घराई पड	२५.८७००	
		५३२*	निर्मळ	सोयाबीन		२.००००				
		६९२*	निर्मळ	कापूस		२.००००				
	संपूर्ण वर्ष	४१७*						गायरण पड	२५.८७००	
२०२४-२५	खरीप	१४९*	निर्मळ	सोयाबीन		१.००००				
			निर्मळ	कापूस		१.००००				
		२६*	निर्मळ	सोयाबीन		२.००००				
		५३२*	निर्मळ	सोयाबीन		२.००००				
		६९२*	निर्मळ	सोयाबीन		२.००००				

टीप :- सदरची नोंद मोबाइल ॲप द्वारे घेणेत आलेली आहे

Government of Maharashtra

Village Form VII (Record of Rights (Adhikar Abhilekh Patrak))

[Rule 3, 5, 6 and 7 of Maharashtra Land Revenue Record of Rights and Registers (Preparation and Maintenance) Rules, 1971]

Village: - **Bhosi (546230)**Taluka: - **Kalamnuri**Dist.: - **Hingoli**Survey No. and Subdivision: **56**

Land holding system:

Occupant class - 2

Local name of the field :

Area, Unit & Assessment	A/c No.	Name of occupant	Area	Size	NC	Mutation	Tenant, Rent and other rights
						No.	
Unit area Ha Are Sgm	26	Gangaram Kishan Bhalerao		2.00.00		(1298)	(1298) of ten (1298) rent (1298)
A) Cultivable Area		Maruti Kishan Bhalerao				(1298)	
Arable land -		[Kisan Motiram Bhalerao		2.00.00]		(1298)	
Horticultural land -		Vitthal Kishan Bhalerao				(1298)	
Total C.A.		Bhimrao Keshav Bhalerao				(1298)	Other authority
B) Non-cultivable Area		Shantabai Keshav Shitole				(1298)	Mortgage of land acquired by clan act
Class (A) 33.87.00		Indirabai Kachru Avchar				(1298)	prohibited transfer without prior permission of
Class (B) -		Chandrabhaga Chimnaji				(1298)	competent authority - mortgage
		Kamblé				(1298)	Khadi Gramodyog Parbhani 25631 by Ukandi
Total N. C. Area 33.87.00		-----Combine Area-----		0.00.00			Kamaji (264)
Total Area (A+B) 33.87.00							Pending mutation: No
Assessment 0.00							Last mutation No. 1298 & Date: 10/09/2024
Judi Or special - Assessment							
	417	Arun Madhav Khandare		2.00.00		(1222)	
		Deepak Madhav Khandare				(1222)	
		Suresh Madhav Khandare				(1222)	
		Sangpal Madhav Khandare				(1222)	
		[Naroba-Mahadu-Khandare		2.00.00		(1222)	
		Vandana Rajaram Sarode				(1222)	
		Poonam Madhav Khandare				(1222)	
		Chababai Keshav Narle				(1222)	
		-----Combine Area-----		2.00.00			
	417	Parampok Gayran		8.87.00		(1282)	
	532	Vijay Ukandi Khandare		2.00.00		(392)	
	692	Sushilabai Bhimrao Janabai				(580)	
		Nagorao				(580)	
		Prakash Jalba				(647)	
		Narayan Jalba				(647)	
		Bhagubai Jalba Bondare				(647)	
		Shantabai Jaywantrao Ingole		2.00.00		(647)	
		-----Combine Area-----		2.00.00			
	945	Forest Department Hingoli		17.00.00		(1282)	
Old mutation no: (1) (392) (394) (547) (580) (647) (812)							Boundary and survey marks.

Note : The information given on this website cannot be used for any governmental or legal matters.

Village Form XII (Register of crops)

[Rule 29 of Maharashtra Land Revenue Record of Rights and Registers (Preparation and maintenance) Rules, 1971]

Village: - **Bhosi (546230)**Taluka: - **Bhiwandi**Dist.: **Hingoli**

Survey No. and Subdivision – 56

		Details of cropped area									Land not available for cultivation		Source of irrigation	Remark
		Area under mixed crops						Area under pure crops						
					Constituent crops and area under each									
Year	Season	Account No.	Irrigated	Type Of Crop	Name of crop	Irrigated	Unirrigated	Name of crop	Irrigated	Unirrigated	Nature	Area		
(1)	(2)	(3)	(4)	(5)	(6)	(7)	(8)	(9)	(10)	(11)	(12)	(13)	(14)	(15)
						Ha. Are. Sqm.	Ha. Are. Sqm.		Ha. Are. Sqm.	Ha. Are. Sqm.		Ha. Are. Sqm.		
2022-2023	Kharip	141		Nirbhel	Soyabin		2.0000							
		26		Nirbhel	Soyabin		2.0000							
		417									Grazing land	25.8700		
		532		Nirbhel	Soyabin		2.0000							
		692		Nirbhel	Soyabin		2.0000							
	Rabbi	26		Mix	Harbhara		2.0000							
				Mix	Soyabin		2.0000							
2023-2024	Kharip	141		Nirbhel	Soyabin		2.0000							
		26		Nirbhel	Soyabin		2.0000							
		417									Grazing land	25.8700		
		532		Nirbhel	Soyabin		2.0000							
		692		Nirbhel	Cotton		2.0000							
	Whole Year	417									Gayran Land	25.8700		
2024-2025	Kharip	141		Nirbhel	Soyabin		1.0000							
				Nirbhel	Cotton		1.0000							
		26		Nirbhel	Soyabin		2.0000							
		532		Nirbhel	Soyabin		2.0000							
		692		Nirbhel	Cotton		2.0000							

Note : The information given on this website cannot be used for any governmental or legal matters.

Online payment history made by user Agency under CAMPA

Help

Sno.	Proposal Detail	Application_No	Application No (New)	Date of IN-PRINCIPLE	Amount to be Paid/Amount Paid (in Rs.)			Payment Status	Payment Detail	Demand Letter
1	PP/MH/RAIL/41780/2019 Third railway line between Kalyan and Kasara stations of 67.62 km in Ulhasnagar, Kalyan & Shahapur Talukas, Thane District, Maharashtra	RAIL417802019180	5941780180	19 Jul 2024	CA: 0/- PCA: 0/- Safety Zones: 0/- NPV: 0/- CA Pillars difference as per Revised CA Pillars: 67702/- Es: 0/- Other Charges2: 0/- Other Charges3: 0/- Total: 67702/-	0/- 0/- 0/- 0/- 0/- 0/- 0/-	Add CA: 0/- CAT: 0/- Add PA: 0/- CA Scheme difference as per Revised CA Scheme: 916111/-	✓ Paid	Fund Demand Verified by Nodal Officer On: 15 Oct 2024 Bank Name: Union Bank Of India Mode of Payment: NEFT/RTGS (Challan) Challan Generated On: 16 Oct 2024 Transaction Date: 18 Oct 2024	Demand Letter Generated: Challan
2	PP/MH/RAIL/41780/2019 Third railway line between Kalyan and Kasara stations of 67.62 km in Ulhasnagar, Kalyan & Shahapur Talukas, Thane District, Maharashtra	RAIL417802019274	5941780274	19 Jul 2024	CA: 1436717/- PCA: 0/- Safety Zones: 0/- NPV: 23389260/- CA land Filler fixing: 389800/- Other Charges2: 0/- Other Charges3: 0/- Total: 47216904/-	0/- 0/- 0/- 0/- 0/- 0/- 0/-	Add CA: 0/- CAT: 0/- Add PA: 0/- Forest land demarcation: 9070660/-	✓ Paid	Fund Demand Verified by Nodal Officer On: 14 Aug 2024 Bank Name: Union Bank Of India Mode of Payment: NEFT/RTGS (Challan) Challan Generated On: 14 Aug 2024 Transaction Date: 16 Aug 2024	Demand Letter Generated: Challan

Online payment history made by user Agency under CAMPA

Help

Sno.	Proposal Detail	Application_No	Application No (New)	Date of IN-PRINCIPLE	Amount to be Paid/Amount Paid (in Rs.)			Payment Status	Payment Detail	Demand Letter
1	PP/MH/RAIL/41780/2019 Third railway line between Kalyan and Kasara stations of 67.62 km in Ulhasnagar, Kalyan & Shahapur Talukas, Thane District, Maharashtra	RAIL417802019180	5941780180	19 Jul 2024	CA: 0/- PCA: 0/- Safety Zones: 0/- NPV: 0/- CA Pillars difference as per Revised CA Pillars: 67702/- Es: 0/- Other Charges2: 0/- Other Charges3: 0/- Total: 67702/-	Addl CA: 0/- CAT: 0/- Addl PA: 0/- CA Scheme difference as per Revised CA Scheme: 916111/-		Fund Demand Verified by Nodal Officer On: 15 Oct 2024 Bank Name: Union Bank Of India Mode of Payment: NEFT/RTGS (Challan) Challan Generated On: 16 Oct 2024 Transaction Date: 18 Oct 2024	Demand Letter Generated Challan	
2	PP/MH/RAIL/41780/2019 Third railway line between Kalyan and Kasara stations of 67.62 km in Ulhasnagar, Kalyan & Shahapur Talukas, Thane District, Maharashtra	RAIL417802019274	5941780274	19 Jul 2024	CA: 1436717/- PCA: 0/- Safety Zones: 0/- NPV: 23289260/- CA land Pillar fixing: 389800/- Other Charges2: 0/- Other Charges3: 0/- Total: 47216904/-	Addl CA: 0/- CAT: 0/- Addl PA: 0/- Forest land demarcation: 9070660/-		Fund Demand Verified by Nodal Officer On: 14 Aug 2024 Bank Name: Union Bank Of India Mode of Payment: NEFT/RTGS (Challan) Challan Generated On: 14 Aug 2024 Transaction Date: 16 Aug 2024	Demand Letter Generated Challan	

Annexure-8

UNDERTAKING

Condition No. (viii)

Undertaking regarding payment of additional NPV, if required in future, as per final ruling of the Hon'ble Supreme Court of India

In accordance with **Condition no.(viii)** of In-principle Forest Clearance (Stage-1) granted by Regional Office of MoEFCC, Govt. of India, Nagpur, for Diversion of 16.6846 ha of forest land for construction of third Railway line between Kalyan to Kasara station of 67.62 km in Ulhasnagar, Kalyan and Shahapur Talukas in Thane District in the State of Maharashtra, the User Agency hereby undertakes to deposit additional amount of NPV, if so, becoming due after finalization by the Hon'ble Supreme Court of India.

Place: Mumbai

Date: 25/06/2025


(Anrit Anand)

Dy. Chief Engineer (C), Ghatkopar

Statement showing to Forest department up to date Land Payment for Kalyan-Kasara 3rd line project.

Sr No.	Cheque No./P.O No.	Dated	Amount	Name of Agency	Description of work	
1	577200 dtd.27.06.23	27.06.2023	75,902,000.00	Deputy Conservator of Forest (Wildlife) Thane	2% of estimated cost of Kyn-Kasara for wild life clearance	Computer note no. 274580 of 20
2	599508 dtd. 31.08.2023	31.08.2023	800,000.00	Forest and wildlife training society Chandrapur	Preparation of Mitigation plan Chandrapur forest academy	Computer note no. 274580 of 20 sanction vide AGM note no. 36
3	599509 dtd. 12.09.2023	12.09.2023	400,000.00	Forest and wildlife training society Chandrapur	Preparation of Mitigation plan Chandrapur forest academy	Computer note no. 274580 of 20 sanction vide AGM note no. 36
4	211423	02.04.2024	7,854,000.00	To Distric Collector Hingoli from Dy collector metro center - 3 by RTGS state bank of india Hingoli	Against the CA land of Hingoli Distric village Bhosi survey no. 56 of Tq Kalmnuri Area 17.00Ha	Transfar from Dy collector Thane to DC Hingoli by RTGS
5	D.D. no. 867563 dtd.	14.08.2024	1,193,963.00	DCF Thane (Teritori) Thane Demand draft no. 867563 dtd16.08.2024	Against the required for felling of tree	Computer note no. 274580 of 39 sanction vide CAO (C) note no. 59
6	D.D. no. 867562 dtd.	14.08.2024	275,950.00	DCF Thane (wildlife Thane by Demand draft no. 867562 dtd16.08.2024	Against the required for felling of tree	Computer note no. 274580 of 39 sanction vide CAO (C) note no. 59
7	599539 dtd. 14.08.2024	14.08.2024	2,182,387.00	DCF Shahapur by Demand draft no. 867567 dtd 16.08.2024	Against the required for felling of tree	Computer note no. 274580 of 39 sanction vide CAO (C) note no. 59
8	599538 dtd. 14.08.2024	14.08.2024	47,216,904.00	CAMPA account through e-portal	Against the forest land acqusition.	Computer note no. 274580 of 39 sanction vide CAO (C) note no. 59
Total			135,825,204.00			

ADLaje
SSECDGAC

Online payment history made by user Agency under CAMPA

Sno.	Proposal Detail	Application_No	Application No (New)	Date of IN-PRINCIPLE	Amount to be Paid/Amount Paid (in Rs.)			Payment Status	Payment Detail	Demand Letter
1	PP/MH/RAIL/41780/2019 Third railway line between Kalyan and Kasara stations of 67.62 km in Ulhasnagar, Kalyan & Shahapur Talukas, Thane District, Maharashtra	RAIL417802019180	5941780180	19 Jul 2024	CA: 0/- PCA: 0/- Safety Zones: 0/- NPV: 0/- CA Pillars difference as per Revised CA Pillars: 67702/- Es: 0/- Other Charges2: 0/- Other Charges3: 0/- Total: 983813/-	Addl CA: 0/- CAT: 0/- Addl PA: 0/- CA Scheme difference as per Revised CA Scheme: 916111/-	0/-	Paid	Fund Demand Verified by Nodal Officer On: 15 Oct 2024 Bank Name: Union Bank Of India Mode of Payment: NEFT/RTGS (Challan) Challan Generated On: 16 Oct 2024 Transaction Date: 18 Oct 2024	Demand Letter Generated Challan
2	PP/MH/RAIL/41780/2019 Third railway line between Kalyan and Kasara stations of 67.62 km in Ulhasnagar, Kalyan & Shahapur Talukas, Thane District, Maharashtra	RAIL417802019274	5941780274	19 Jul 2024	CA: 1436717/- PCA: 0/- Safety Zones: 0/- NPV: 23389268/- CA land Pillar fixing: 389800/- Other Charges2: 0/- Other Charges3: 0/- Total: 47216904/-	Addl CA: 0/- CAT: 0/- Addl PA: 0/- Forest land demarcation: 9070660/-	0/-	Paid	Fund Demand Verified by Nodal Officer On: 14 Aug 2024 Bank Name: Union Bank Of India Mode of Payment: NEFT/RTGS (Challan) Challan Generated On: 14 Aug 2024 Transaction Date: 16 Aug 2024	Demand Letter Generated Challan

FORM-I

(for linear projects other than Plantations)

[Rule 6(3) (e) of Forest (Conservation) Rules 2003 as amended up to date]

Government of Maharashtra

Office of District Collector Thane

No. RB/Desk. IV/T.2. /FRA/Noc/CR-02/2024

Date - 9 SEP 2024

TO WHOMSOEVER IT, MAY CONCERN

In compliance of the Rule 6(3)(e) of the Forest (Conservation) Rules, 2003 [as amended vide the Forest (Conservation) Amendment Rules 2014; Forest (Conservation) second Amendment Rules 2014; and Forest (Conservation) Amendment Rules 2016] it is certified that **16.6846** hectares of forest land proposed to be diverted in favor of **Central Railway Ghatkopar, Mumbai** for **construction of third Railway line between Kalyan to Kasara station of 67.62 Km in Ulhasnagar, Kalyan and Shahapur Talukas** in the Thane district for falls within the jurisdiction of **Guravali, Bere Village in Ambernath tehsils, & Pali, Vehloli, Valshet, Asangaon, Shahapur, Shahapur, Savroli Bk., Cherpoli, Pandhe, Sakharoli, Kanyinde, Kalamgaon, Lahe, Golbhan, Shirol, Mokhavane, Kasara Bk, Tanshet Village in Shahapur tehsils.**

Land Details

SR NO.	Tehsil	Village	Survey No. /Gut_No	Old Gut/ Survey No.	Area As Per JMS Sheet (Ha.)	Legal Status Of Land in Forest Department	Current Status
1	Kalyan	Guravali	103	-	0.2100	Protected Forest	No rights affected
2	Kalyan	Bere	9	-	0.3630	Protected Forest	No rights affected
Total Area					0.5730		
1	Shahapur	Pali	230	90/10	0.0852	Protected Forest	No rights affected
2	Shahapur	Vehloli	245	-	0.4734	Protected Forest	No rights affected
3	Shahapur	Valshet	90	-	0.0429	Protected Forest	No rights affected
	Shahapur	Valshet	66-2-1	-	0.0214	Restored Pvt Forest	No rights affected
	Shahapur	Valshet	66/1	-	0.0367	Restored Pvt Forest	No rights affected
	Shahapur	Valshet	96/1	-	0.0182	Restored Pvt Forest	No rights affected
	Shahapur	Valshet	96/3	-	0.0679	Restored Pvt Forest	No rights affected
	Shahapur	Valshet	67/1	-	0.0663	Restored Pvt Forest	No rights affected
	Shahapur	Valshet	68/1	-	0.0179	Restored Pvt Forest	No rights affected
4	Shahapur	Asangaon	70/1	-	0.8809	Restored Pvt Forest	No rights affected
	Shahapur	Asangaon	71	-	0.1202	Protected Forest	No rights affected
	Shahapur	Asangaon	65/2	-	0.4304	Restored Pvt Forest	No rights affected

5	Shahapur	Shahapur	49	-	0.4508	Protected Forest	No rights affected
6	Shahapur	Savroli Bk.	118	31/1, 41/5C	0.0006	Pending Enquiry Private Forest	No rights affected
	Shahapur	Savroli Bk.	8	37	0.0459	Restore Private Forest	No rights affected
	Shahapur	Savroli Bk.	4	35/1, 35/2, 35/3, 36/2, 41/1A, 34/2	0.0598	Pending Enquiry Private Forest	No rights affected
	Shahapur	Savroli Bk.	288	64/11	0.2617	Restore Private Forest	No rights affected
	Shahapur	Savroli Bk.	263	64/11	0.2916	Finaly Acquired Forest	No rights affected
	Shahapur	Savroli Bk.	262	64-11-1	0.1603	Restore Private Forest	No rights affected
	Shahapur	Savroli Bk.	261	118/1/2	0.2457	Finaly Acquired Forest	No rights affected
	Shahapur	Savroli Bk.	260	40, 11/1/1	0.0764	Finaly Acquired Forest	No rights affected
	Shahapur	Savroli Bk.	244	117/9	0.1561	Protected Forest	No rights affected
	Shahapur	Savroli Bk.	242	117/5	0.0416	Protected Forest	No rights affected
	Shahapur	Savroli Bk.	241	117/2	0.0287	Protected Forest	No rights affected
	Shahapur	Savroli Bk.	239	117/1	0.1687	Protected Forest	No rights affected
	Shahapur	Savroli Bk.	240	147	0.0140	Protected Forest	No rights affected
	Shahapur	Savroli Bk.	246	117/4	0.0143	Protected Forest	No rights affected
	Shahapur	Savroli Bk.	236	50/3, 123/1	0.2452	Restore Private Forest	No rights affected
	Shahapur	Savroli Bk.	234	42/1, 100/2C	0.0487	Restore Private Forest	No rights affected
	Shahapur	Savroli Bk.	226	100/2C/2	0.0699	Restore Private Forest	No rights affected
	Shahapur	Savroli Bk.	243	17/7	0.0487	Protected Forest	No rights affected
7	Shahapur	Cherpoli	361	119	0.2003	Protected Forest	No rights affected
	Shahapur	Cherpoli	386	115	0.0400	Reserved Forest	No rights affected
8	Shahapur	Pundhe	122	-	2.6077	Reserved Forest	No rights affected
	Shahapur	Pundhe	Open Land	-	0.0801	Restored Pvt Forest	No rights affected
	Shahapur	Pundhe	CFC 02	-	0.1022	Restored Pvt Forest	No rights affected
	Shahapur	Pundhe	60/87/88/103/plot 52/B	-	0.0439	Restored Pvt Forest	No rights affected
	Shahapur	Pundhe	60/87/88/103/plot 52/A	-	0.0292	Restored Pvt Forest	No rights affected
	Shahapur	Pundhe	60/87/88/103/plot 51	-	0.0161	Restored Pvt Forest	No rights affected
	Shahapur	Pundhe	60/87/88/103/plot 50	-	0.0100	Restored Pvt Forest	No rights affected
	Shahapur	Pundhe	60/87/88/103/plot 49	-	0.0115	Restored Pvt Forest	No rights affected
	Shahapur	Pundhe	60/87/88/103/plot 38	-	0.0147	Restored Pvt Forest	No rights affected

	Shahapur	Pundhe	60/87/88/103/plot 37	-	0.0151	Restored Pvt Forest	No rights affected
	Shahapur	Pundhe	85/3	-	0.0129	Restored Pvt Forest	No rights affected
	Shahapur	Pundhe	85/4	-	0.0444	Restored Pvt Forest	No rights affected
	Shahapur	Pundhe	83/A/2	-	0.0004	Restored Pvt Forest	No rights affected
	Shahapur	Pundhe	83/A/2	-	0.0072	Restored Pvt Forest	No rights affected
	Shahapur	Pundhe	83/A/1	-	0.0758	Restored Pvt Forest	No rights affected
	Shahapur	Pundhe	19/2	-	0.0276	19/1, 19/2 Restored pvt forest	No rights affected
9	Shahapur	Sakharoli	158	163	0.9520	Protected Forest	No rights affected
10	Shahapur	Kanvinde	106	137/B	0.4172	Protected Forest	No rights affected
	Shahapur	Kanvinde	100	137/A	1.1214	Protected Forest	No rights affected
11	Shahapur	Kalamgaon	253	122/1B	0.0109	Restored Pvt Forest	No rights affected
	Shahapur	Kalamgaon	193	123	0.1071	Protected Forest	No rights affected
12	Shahapur	Lahe	351	64/2	0.0820	Pending Enquiry Pvt Forest	No rights affected
	Shahapur	Lahe	402	267	0.0390	Protected Forest	No rights affected
	Shahapur	Golbhan	72	124/A	0.6481	Protected Forest	No rights affected
	Shahapur	Golbhan	72		0.0049	Protected Forest	No rights affected
	Shahapur	Golbhan	71	124/B	0.0883	Protected Forest	No rights affected
	Shahapur	Golbhan	70	124/C & 124/D	0.0390	Protected Forest	No rights affected
	Shahapur	Golbhan	56	123	0.0139	Protected Forest	No rights affected
14	Shahapur	Shirol	1039	619	0.5744	Protected Forest	No rights affected
	Shahapur	Shirol	145	-	0.0487	Protected Forest	No rights affected
15	Shahapur	Mokhavane	47	133	0.4713	Protected Forest	No rights affected
	Shahapur	Mokhavane	33	374	0.0795	Protected Forest	No rights affected
	Shahapur	Mokhavane	32	377	0.0543	Protected Forest	No rights affected
	Shahapur	Mokhavane	30	373	0.2463	Protected Forest	No rights affected
	Shahapur	Mokhavane	203	97	1.5745	Protected Forest	Pending 01 IFR Forest Rang Office Vihigaon Smt. Vajyanti Hari Vekhande 203/A
16	Shahapur	Kasara Bk	125	351/A, 351/B, 351/C, 351/D	0.1270	Protected Forest	Pending 01 IFR Shri. Yshodabai Kisan Mukane Suevey No.125/A Area- 0.0995s
	Shahapur	Kasara Bk	125	351/A, 351/B, 351/C, 351/D	1.1430	Protected Forest	No rights affected

	Shahapur	Kasara Bk	125	351/A, 351/B, 351/C, 351/D	0.103	Protected Forest	No rights affected
Shahapur Forest Division Area				Total Area	15.9750		
1	Shahapur	Tanshet	1	-	0.1366	Reserved Forest	No rights affected
Thane Wildlife Division Forest Area				Total Area	0.1366		
Total District Area					16.6846		

It is further certified that:

- (a) the complete process of recognition and vesting of forest rights under the FRA has been carried out for the entire 16.6846 Hectares of forest land proposed for diversion. A copy of records of all consultations and meetings of the Forest Rights Committee(s), Gram Sabha(s)/Ward Sabha(s), Sub-Division Level Committee(s) and the District Level Committee are enclosed as attachment...⁰¹...to attachment-⁵⁰⁵;
- (b) the diversion of forest land for facilities managed by the Government as required under section 3 (2) of the FRA, 2006 have been completed and the Gram/Ward Sabhas have given their consent to it;
- (c) the proposed area does not involve recognized rights of Primitive Tribal Groups and Pre-Agricultural Communities.

Encl.: As above.



sd/-
(Ashok Shingare)
Collector, Thane

- CC:** 1. Central Railway Ghatkopar, Mumbai
2. Sub-Division Officer, Kalyan & Bhiwandi
3. Office Copy.

(Signature)
(Ashok Shingare)
Collector, Thane



विभागीय अधिकारी तथा उपविभागीय दंडाधिकारी कल्याण उपविभाग कल्याण यांचे कार्यालय

क्रमांक/के.डी./टे-८/वनहक्क/एनओसी/कावि-५१७९ व ५१९८/२०२४
दिनांक :- ०५/०९/२०२४ P-2776051

प्रति,
मा. जिल्हाधिकारी ठाणे
(कूळवहिवाट शाखा)

विषय : Diversion of १६.६८४६ ha. Of Forest Land in Favour of central Railway, Ghatkopar for construction of third Railway line between Kalyan to Kasara station of ६७.६२ km in Ulhasnagar, Kalyan and Shahapur Talukas in the District in the stste of Maharashtra regarding.

- संदर्भ :** १. मा.जिल्हाधिकारी ठाणे यांचकडील पत्र क्र.मशा/कार्या-४/टेनन्सी/टे-२/वहका/FRA/NOC-०२/२४/P-६१५९४९, दि. ०३/०७/२०२४.
(प्राप्त दि. २४/०७/२०२४)
२. या कार्यालयाकडील पत्र क्र. क्रमांक/के.डी./टे-८/वनहक्क/एनओसी/कावि- ४४२०/२०२४, दि. २४/०७/२०२४.
३. तहसिलदार कल्याण यांचेकडील पत्र क्रमांक जा.क्र./महसूल/टे-४/जमीनबाब-२/कावि-९२७/२०२४, दि. २६/०८/२०२४.
४. गटविकास अधिकारी पंचायत समिती कल्याण यांचेकडील पत्र क्र. जा. क्र. पंसक/सक/वशी-३२१/२४, दि. २६/०८/२०२४.

उपरोक्त विषयाच्या अनुषंगाने आपल्याकडील संदर्भित पत्र क्र. १ अन्वये Diversion of १६.६८४६ ha. Of Forest Land in Favour of central Railway, Ghatkopar for construction of third Railway line between Kalyan to Kasara station of ६७.६२ km in Ulhasnagar, Kalyan and Shahapur Talukas in the District in the stste of Maharashtra regarding. सदर प्रकल्पा करीता वन जमीन मागणी प्रस्तावातील बाधित होणाऱ्या क्षेत्रासाठी Dwellers Act Certificate देणेबाबत कळविण्यात आले होते. त्याअनुषंगाने संदर्भित पत्र क्र. २ अन्वये स्थळपाहणी करून अहवाल सादर करणेकामी तहसिलदार कल्याण व गटविकास अधिकारी कल्याण यांना कळविण्यात आले होते.

त्यानुसार तहसिलदार कल्याण यांनी दि. १६/०८/२०२४ रोजी स्थळपाहणी करण्याचे नियोजन केले होते. त्याप्रमाणे संबंधित अधिकारी यांनी कल्याण तालुक्यातील मौज बेहरे येथील सर्वे नं. ०९ बाधित क्षेत्र ३६३० चौ. मी. व मौजे गुरवली येथील सर्वे नं. १०३ बाधित क्षेत्र २१०० चौ.मी. बाबत स्थळपाहणी करण्यात आली होती. त्याअनुषंगाने तहसिलदार कल्याण व गटविकास अधिकारी पंचायत समिती कल्याण यांचेकडील

संदर्भित पत्र क्र. ३ व ४ अन्वये अहवाल या कार्यालयास प्राप्त झाला आहे. आपल्याकडील पत्रात नमुद १ ते ५ मुद्द्यानुसार अहवाल खालीलप्रमाणे

असुन प्रकर
तसेच

अ. क्र.	मुद्दा	अहवाल
१	सदर प्रकल्प बाधीत क्षेत्रामध्ये वनहक्क दावेदारांच्या जमिनी येतात अगर कसे, तसेच संबंधित स.नं.मध्ये काही वन हक्क दावे निर्णयावर प्रलंबित आहे किंवा कसे याची खात्री करावी. तसेच सदर प्रकल्प बाधीत क्षेत्रामध्ये दाखल वनहक्क दाव्यांबाबत निर्णय घेणेकामी वनहक्क समिती, ग्रामसभा, उपविभागीय स्तरीय समिती, जिल्हा स्तरीय समिती यांना वनहक्क कायदा २००६ चे तरतुदी / नियमानुसार कार्यवाही पूर्ण केली आहे काय ? असल्यास सदर सभेचा सविस्तर अहवाल पृष्ठ क्र. १ ते	मौजे बेहरे, ता. कल्याण स.नं. ९ व मौजे गुरवली, ता. कल्याण स.नं. १०३ मधील बाधित क्षेत्रामध्ये वनहक्क दावे येत नाहीत.
२	सदर बाधीत क्षेत्रामध्ये वनहक्क कायदा २००६ चे कमल ३(२) नुसार सामुहिक सुविधांकरिता वन जमीन खुली करण्यात आली आहे काय ? त्याबाबत वनहक्क समिती, ग्रामसभा यांचेकडील सविस्तर अहवाल पृष्ठ क्र. १ ते	सदरची बाब निरंक आहे.
३	सदर प्रकल्प बाधीत वन क्षेत्रामध्ये आदिम जमाती समुह (कातकरी) आणि कृषीपूर्व समाज यांच्या निवासाचे व निवासस्थानाचे हक्क तसेच सामाजिक धारणाधिकार यांच्या हक्कांना बाधा पोहोचता अगर कसे ? याबाबत वनहक्क समिती, ग्रामसभा यांचेकडील सविस्तर अहवाल पृष्ठ क्र. १ ते	सदरची बाब निरंक आहे.
४	सोबत जोडलेल्या ग्राम सभेच्या यादीतील स.नं./गट क्रमांकांमध्ये अनुसूचित जमाती व इतर पारंपारिक वननिवासी (वन हक्कांची मान्यता) अधिनियम, २००६ अन्वये वनहक्क दावे प्रलंबित अथवा निर्णयीत असल्यास त्याचा तपशील स.नं. निहाय देण्यात यावा.	सदरची बाब निरंक आहे.
५	सदर क्षेत्रात बाधीत होणारे संबंधित गावामधील दावेदाराचे नाव, गावाचे नाव, स.नं./गट नं. क्षेत्र नमुद करावे.	सदरची बाब निरंक आहे.

प्रस्तुत प्रकरणी ग्रामपंचायत बेहरे व गुरवली ता. कल्याण यांचेकडील अहवाल प्राप्त झाला असून प्रकल्पबाधित वनक्षेत्रामध्ये कोणत्याही प्रकारचे वनहक्क दावे बाधित होत नसल्याबाबत कळविले आहे. तसेच उपविभागीय स्तरीय समिती कल्याणकडील अभिलेखाचे अवलोकन केले असता बाधित क्षेत्रामध्ये कोणत्याही प्रकारचे वनहक्क दावे मंजूर, नामंजूर अथवा प्रलंबित नाहीत.

सोबत पृष्ठ क्र. ०१ ते ५१ जोडले आहेत.

(विश्वास गुजर)
उपविभागीय अधिकारी कल्याण,
उपविभाग कल्याण

तहसिलदार तथा कार्यकारी दंडाधिकारी कार्यालय, कल्याण

पत्ता-दिवाणी न्यायालयासमोर, स्टेशन जयळ, कल्याण (प.)

दुरध्वनी क्र.0251-2315124 फॅक्स क्र.0251-2315124

Email Id - tahkalyan@gmail.com

जा.क्र./महसूल/टे-४/जमीनबाब २/कावि १२७/२०२४
दिनांक :- २८/०८/२०२४

प्रति,

मा. उपविभागीय अधिकारी कल्याण

विषय :- Diversion of १६.६८४६ ha. of forest in favour of central railway
Ghatkopar for construction of third Railway line between kalia to
Kasara Station of kalia to Kasara Station of ६७.६२ km in
Ulhasnagar, Kalyan and Shahapur Taluka in Thane District in the
state of Maharashtra regarding .

उपविभागीय अधिकारी, कल्याण,
संकलन टे.क्र.

28 AUG 2024

संदर्भ

१) मा. जिल्हाधिकारी ठाणे यांचेकडील पत्र क्र. मशा/कार्या ४/टेनन्सी/टे २/वनहक्क/ FRA/
NOC/२४/P-६१५९४९ दिनांक ०३.०७.२०२४

२) आपलेकडील पत्र क्र. के.डी./टे ८/वनहक्क/एनओसी/कावि ४४२०/२०२४
दिनांक २४.०७.२०२४

३) वनपरिक्षेत्र अधिकारी कल्याण यांचेकडील पत्र क्र. कक्ष/जमीन/७२०/सन २०२४-२५
दिनांक २३.०८.२०२४

महोदय,


उपरोक्त संदर्भित पत्रान्वये सादर करणेत येते की, कल्याण ते कसारा रेल्वे स्टेशन दरम्यान तिस-या
रेल्वे लाईन ६७.६२ कि.मी. करीता वन जमीन मागणी प्रस्तावातील सदर क्षेत्रासाठी वनहक्क कायदा २००६ अंतर्गत
नाहरकत प्रमाणपत्र देणेच्या अनुषंगाने मुद्देनिहाय अहवाल सादर करणेकामी कळविणेत आले होते. त्या अनुषंगाने या
कार्यालयाकडील पत्र क्र. महसूल/टे २/जमीनबाब/कावि ८७९/२०२४ दिनांक १३.०८.२०२४ अन्वये वन परिक्षेत्र
अधिकारी, कल्याण, तलाठी सजा गुरवली, खडवली तसेच ग्रामविकास अधिकारी/ग्रामसेवक गुरवली, बेहरे यांस पत्र
देवून बाधित गट क्रमांक/स.नं. मध्ये स्थळपाहणी करून अहवाल सादर करणेकरीता कळविणेत आले होते.

त्या अनुषंगाने संदर्भित पत्र क्र. ३ अन्वये वनपरिक्षेत्र अधिकारी, कल्याण यांनी दिनांक
१६.०८.२०२४ रोजी कल्याण वनपरिक्षेत्रातील वनपाल, खडवली व श्री. डेकोट सिनीअर सेक्शन इंजिनिअर
कन्स्ट्रक्शन घाटकोपर, श्री. प्रथमेश वारंग, मध्य रेल्वे कन्सल्टंट तसेच मंडळ अधिकारी नडगाव, ग्रामसेवक गुरवली
यांच्या समवेत यांचेसमवेत संयुक्त पाहणी केली असून त्याबाबतचा अहवाल खालीलप्रमाणे सादर करणेत येत आहे.

मौजे गुरवली संरक्षित वन स.नं.१०३ मध्ये कल्याण कसारा रेल्वेच्या तिस-या मार्गासाठी बांधील होणा-या ०.२१.०० हे.क्षेत्रामध्ये वन हक्क कायदा २००६ च्या अनुषंगाने मौजे गुरवली पाडा तसेच गुरवली गावामधील वनहक्क दावेदार यांनी वनहक्क दावा किंवा अतिक्रमण केले असल्याचे दिसून आले नाही. तसेच वरील क्षेत्रामध्ये कोणत्याही वनहक्क दावेदार यांचे क्षेत्र बाधित होत नाही.

तसेच मौजे बेहरे येथील संरक्षित वन स.नं.९ मध्ये कल्याण कसारा रेल्वेच्या तिस-या मार्गासाठी बांधील होणा-या ०.३६३० हे.क्षेत्रामध्ये वन हक्क कायदा २००६ च्या अनुषंगाने मौजे बेहरे गावामधील वनहक्क दावेदार यांनी वनहक्क दावा किंवा अतिक्रमण केले असल्याचे दिसून आले नाही. तसेच वरील क्षेत्रामध्ये कोणत्याही वनहक्क दावेदार यांचे क्षेत्र बाधित होत नाही.

सोबत वनपरिक्षेत्र अधिकारी कल्याण यांचेकडील अहवाल व जबाब पंचनामा सादर करणेत यंत आहे.


सचिन शेजाळ
(तहसिलदार कल्याण)



महाराष्ट्र शासन
वनविभाग

वनपरिक्षेत्र अधिकारी कल्याण यांचे कार्यालय

Email : rfokalyan11@gmail.com.

पत्र

जा.क्र.कक्ष-/जमीन /720/सन २०२४-२५ महात्मा फुले चौक, कल्याण पश्चिम
कल्याण-४२९ ३०९ दिनांक 23/08/२०२४

प्रति,

भा.तहसिलदार कल्याण,
जि.ठाणे

विषय :- Diversion of १६.६८४६ ha. of forest in favour of central railway Ghatkopar for Construction of third Railway line between kalyan to Kasara Station of kalyan to Kasara Station of ६७.६२ km in Ulhasnagar, kalyan and Shahapur Taluka in Thane District in the state of Maharashtra regarding. स्थळपाहणी कालबद्ध नियोजन.


संदर्भ :- १) आपल्याकडिल पत्र क्र/महसूल/टे-२/जमिनबाब/कावि-८७९/२०२४ दिनांक.१३.०८.२०२४ रोजीचे पत्र. या कार्यालयात प्राप्त दिनांक.१३.०८.२०२४

२) वनपाल खडवली यांच्याकडील जा.क्र.१०३/ सन २४-२५दि.२०.०८.२४ रोजीचा रिपोर्ट

३) वनपाल खडवली यांच्याकडील जा.क्र.१०२/ सन२४-२५ दि.२०.०८.२४ रोजीचा रिपोर्ट

उपरोक्त विषयान्वये कल्याण ते कसारा स्टेशन दरम्यान तिस-या रेल्वे लाईन ६७.६२ किमी करीता कल्याण तालुक्यातील वनजमीन मागणीबाबत अहवाल सादर करण्याकरिता गावाचे गट क्र/स.नं.मध्ये वनहक्क कायदा २००६ च्या अनुषंगाने बाधित होणा-या वनहक्क दावेदारांची वहिवाट असल्याबाबत अहवाल सादर करावा असे संदर्भित पत्रान्वये कळविण्यात आले आहे.

त्याअनुषंगाने दिनांक १६.०८.२०२४ रोजी झालेल्या संयुक्त पाहणी कामी कल्याण वनक्षेत्रातील वनपाल खडवली व श्री.डेकोट सिनीअर सेक्शन इंजिनिअर कन्ट्रक्शन घाटकोपर, श्री.प्रथमेश वारंग ,मध्य रेल्वे कन्सल्टंट यांच्या समवेत तसेच मंडळाधिकारी नडगाव श्रीम. दर्शना भावे, श्रीम.योगिता मोरे, ग्रामसेवक गुरवली, तलाठी गुरवली व श्रीम.वैशाली मेहेर सरपंच गुरवली यांच्या समवेत मौजे गुरवली.संरक्षित वन सर्व्हे नं.१०३ मध्ये कल्याण कसारा रेल्वेच्या तिस-या मार्गासाठी बाधीत होणा-या ०.२१०० हेक्टर क्षेत्रामध्ये वन हक्क कायदा २००६ च्या अनुषंगाने मौजे गुरवली पाडा तसेच गुरवली गावामधील वनहक्क दावेदार यांनी वनहक्क दावा किंवा अतिक्रमण



सल्याचे दिसुन आले नाही.तसेच वरील क्षेत्रामध्ये कोणत्याही वनहक्क दावेदार यांचे क्षेत्र बाधित होत नाही.
संदर्भ क्र.२ अन्वये वनपाल खडवली यांनी या कार्यालयास कळविले आहे.

त्याप्रमाणे मौजे बेहरे येथे दिनांक १६.०८.२०२४ रोजी झालेल्या संयुक्त पाहणी कामी कल्याण वनक्षेत्रातील वनपाल खडवली व श्री.डेकोट सिनीअर सेक्शन इंजिनिअर कन्ट्रक्शन घाटकोपर, श्री.प्रथमेश वारंगग, मध्य रेल्वे कन्सल्टंट यांच्या समवेत तसेच मंडळाधिकारी नडगाव श्रीम. दर्शना भावे, ग्रामसेवक खडवली, तलाठी नडगाव व सरपंच खडवली यांच्या समवेत मौजे बेहरे संरक्षित वन सर्व्हे नं.९ मध्ये कल्याण कसारा रेल्वेच्या तिस-या मार्गासाठी बाधित होणा-या ०.३६३० हेक्टर क्षेत्रामध्ये वन हक्क कायदा २००६ च्या अनुषंगाने मौजे बेहरे गायामधील वनहक्क दावेदार यांनी बाधित होणा-या जागेमध्ये वनहक्क दावा किंवा अतिक्रमण केले असल्याचे दिसुन आले नाही.तसेच वरील क्षेत्रामध्ये कोणत्याही वनहक्क दावेदार यांची जागा बाधित होत नाही. असे संदर्भ क्र.३ अन्वये वनपाल खडवली यांनी या कार्यालयास कळविले आहे.

तरी सदरचा अहवाल पुढील योग्य त्या कार्यवाही साठी सादर

सोबत :- मुळप्रकरण


(आर.एन.चन्ने)
वनपरिक्षेत्र अधिकारी
कल्याण

प्रतिलिपी:- मा.उपवनसंरक्षक ठाणे वनविभाग ठाणे यांना माहितीसाठी सादर.

प्रतिलिपी :- मा.सहा वनसंरक्षक (र.रा.प व वन्य) ठाणे यांना माहितीसाठी सादर.



महाराष्ट्र वन विभाग

उप वनसंरक्षक, (वन्यजीव) ठाणे यांचे कार्यालय

एल.बी.एस मार्ग, तीन हात नाका, नौपाडा, ठाणे (प) 400 602

दूरध्वनी नं. 022 2540 2522 ईमेल : dcfwlthane@gmail.com, cfwlthane@mahaforest.gov.in

जा.क्र.कक्ष-4/जमीन/NBWL/रेल्वे/2013/2023-24

ठाणे 400 602, दिनांक. 12/11/2024

पत्र

प्रति,

उप वनसंरक्षक,
शहापूर वनविभाग, शहापूर

विषय : ठाणे जिल्ह्यातील उल्हासनगर, कल्याण आणि शहापूर तालुक्यात कल्याण ते कसारा स्टेशन दरम्यान 67.62 कि.मी. लांबीची तिसरी रेल्वे लाईन वनजमीन वळवून प्रस्तावित करणेबाबतचा प्रस्ताव.

- संदर्भ : 1. उप मुख्य अभियंता, (C) घाटकोपर मध्य रेल्वे, घाटकोपर, मुंबई यांचे कार्यालयाकडील पत्र क्रमांक Dy.CE/GC/Forest Land दिनांक 01/02/2023.
2. या कार्यालयाकडील पत्र क्रमांक कक्ष-4/जमीन/NBWL/ 1068 /2022-23 दिनांक 01/02/2023.
3. महाराष्ट्र शासन पत्र क्रमांक बैठक/02.23/प्र.क्र.73/फ-1, दिनांक 12/06/2023.
4. मा. प्रधान मुख्य वनसंरक्षक (वन्यजीव) महाराष्ट्र राज्य, नागपूर यांचेकडील पत्र क्रमांक कक्ष-23(2)/वजी/ सर्व्हे/प्र.क्र.173/ 772 /2023-24 दिनांक 19/06/2023.
5. या कार्यालयाकडील पत्र क्रमांक कक्ष-4/जमीन/NBWL/रेल्वे/ 371 /2023-24 दिनांक 27/06/2023.
6. उप मुख्य अभियंता, (C) घाटकोपर मध्य रेल्वे, घाटकोपर, मुंबई यांचे कडील दिनांक 27/06/2023 रोजीचा धनादेश

उप मुख्य अभियंता, (C) घाटकोपर मध्य रेल्वे, घाटकोपर, मुंबई यांचे कार्यालयाकडील उपरोक्त संदर्भित पत्र क्रमांक 1. अन्वये ठाणे जिल्ह्यातील उल्हासनगर, कल्याण आणि शहापूर तालुक्यात कल्याण ते कसारा स्टेशन दरम्यान 67.62 कि.मी. लांबीची तिसरी रेल्वे लाईन वनजमीन वळवून प्रस्तावित करणेबाबतचा राज्य वन्यजीव मंडळाची (SBWL) परवानगी बाबतचा प्रस्ताव या कार्यालयाकडे सादर करणेत आलेला होता. त्यानुषंगाने सदरहू प्रस्तावाचे संस्करण करून या कार्यालयाचे उपरोक्त संदर्भित पत्र क्रमांक 2. अन्वये विषयांकीत प्रस्ताव राज्य वन्यजीव मंडळाची (SBWL) परवानगी मिळणेकामी वरीष्ठ कार्यालयाकडे सादर करणेत आलेला होता.

मा. प्रधान मुख्य वनसंरक्षक (वन्यजीव) महाराष्ट्र राज्य, नागपूर यांचेकडील उपरोक्त संदर्भित क्रमांक 4. चे पत्र या कार्यालयाकडे प्राप्त झाले असून, प्रस्तुत प्रस्तावाचे अनुषंगाने, मंडळाने मुख्य वन्यजीव रक्षक, महाराष्ट्र राज्य यांनी घालून दिलेल्या अटी व शर्तीच्या अधिन राहून, सदर प्रस्तावास राज्य वन्यजीव मंडळाकडे मान्यता प्रदान करणेत आली आहे.

F:/uhsr land data/NBWL/ /NBWL/ letter

न्यायपंगाने ठाण मुख्य श्रीभर्यता, (C) घाटकोपर मध्य रेल्वे, घाटकोपर, मुंबई यांनी त्यांचेकडील उपरोक्त संदर्भित पत्र क्रमांक 6. श्रव्यये मा. प्रधान मुख्य वनसंरक्षक (वन्यजीव) महाराष्ट्र राज्य, नागपूर यांचेकडील उपरोक्त संदर्भित क्रमांक 4. श्रव्यये घाबून दिलेल्या अटी व शर्तीचे अनुषंगाने अट क्रमांक 1. नुसार, 2% रक्कम रु. 7,59,02 कोटी इतक्या रक्कमेचा भरणा करणंकापी Deputy Conservator of Forest, (Wildlife) Thane यांचे नावे असलेला भारतीय स्टेट बँक, मेन शाखा, मुंबई IFSC SBIN0000300 A/C No. 30620605350 Cheque Number 918780, Date : 27/06/2023 Amount Rs. 7,59,02,000/- चा धनादेश (Cheque) या कार्यालयाकडे सादर करण्यात आलेला आहे. माहिती व जरुरी कार्यवाहीसाठी सर्वस्व सादर.

(अक्षय गुरुभये, भा.व.से.)
 उप वनसंरक्षक
 (वन्यजीव) ठाणे
 12/1/24

पत्र : ठाण मुख्य श्रीभर्यता, (C) घाटकोपर मध्य रेल्वे, घाटकोपर, मुंबई यांचेकडे माहितीसाठी.



महाराष्ट्र MAHARASHTRA

© 2023 ©

65AA 728106

प्रधान मुद्रांक कार्यालय, मुंबई
प.मु.वि.क्र. ८००००९८

30 JUN 2023

सक्षम अधिकारी

॥ हमीपत्र ॥

श्री. जे. पा. वाईकर

विषय: ठाणे जिल्हातील उल्हासनगर, कल्याण आणि शहापूर तालुक्यात कल्याण ते कसारा स्टेशन दरम्यान 67.62 कि.मी. लांबाची तिसरी लाईन वनजमीन वळवून प्रस्तावित करणेबाबतचा प्रस्ताव.

- संदर्भ: 1. या कार्यालयाकडील पत्र क्रमांक Dy. CE/GC/Forest Land दिनांक 01/02/2023.
 2. आपले कार्यालयाकडील पत्र क्रमांक कक्ष-4/जमीन/NLBL/1068/2022- 23 दिनांक 01/02/2023.
 3. महाराष्ट्र शासन पत्र क्रमांक बैठक/02.23/प्र.क्र.73/फ-1, दिनांक 12/06/2023.
 4. मा. प्रधान मुख्य वनसंरक्षक (वन्यजीव) महाराष्ट्र राज्य, नागपूर यांचेकडे पत्र क्रमांक कक्ष-23(2)/वजी/सर्व्हे/प्र.क्र.173/772/2023-24 दिनांक 19/06/2023.
 5. उप वनसंरक्षक, (वन्यजीव) ठाणे यांच्या कडील पत्र क्र. जा. क्र. कक्ष- 4/जमीन/NBWL/रेल्वे/371/2023-24 दिनांक 27/06/2023.

उपलब्धता: ८००९
 कक्ष: १०१४
 आलेख: ११/०७/२०२३
 दिनांक: ११/०७/२०२३

मुख्य लेखापाल

(व.जी.जी.), ठाणे



भारतीय स्टेट बैंक, मेन शाखा, मुंबई

S.B.I. MAIN BR., MUMBAI (IFSC-SBIN0000300)

A/c. Payee Only

Not Negotiable

2 7 0 6 2 0 2 3

D D M M Y Y Y Y

को या आदेशानुसार or Order

DEPUTY CONSERVATOR OF FOREST (WILDLIFE) TEANE

Pay

Seven Crores Fifty Nine Lakhs Two Thousand Only

रुपये Rupees

अदा करें।

₹ ***75902000.00

A/c No.

30680605350

SBIN0000300

भारत सरकार

रेल मंत्रालय

व.स. ले.अ. (निर्माण), माध्य रेल्वे, दादर

GOVERNMENT OF INDIA

MINISTRY OF RAILWAYS

SR.AFA(C) GOVERNMENT RAILWAY, DADAR

UNDER ₹

टिप्पणी :- यह धारिका के जारी किए गए हैं उस दिन से तीन महीने के अवधि के लिए ही वैध रहेगा।
N.B. :- VALID FOR THREE MONTHS ONLY FROM THE DATE OF ISSUE.

Janmejaya Patel

Dy. FA & CAO (C) DR

CODE : 22047

SOMNATH BANERJEE

AFA (Constn) DR

CODE : 220048

Please sign above

CR/3

⑈918780⑈ 400002010⑈ 000002⑈ 22

Wildlife Mitigation Structures



Figure 1: Patch 1 Major Bridge S.N. 61 (73/2)



Figure 2: Patch 1 RUB Bridge S.N. 62



Fig 3: Patch 1 RUB Bridge S.N. 64 (74/2)



Fig 4: Patch 2 S.N. 105 (89/2)



Fig 5: Patch 2 Minor Bridge S.N. 107 (90/2)



Fig 6: Patch 2 Minor Bridge 109 (91/1)



Fig 7: Patch 3 S.N. 142 (102/1)

List of locations with length for Noise barrier provisions

Sr. No.	District	Tehsil	Village	Length (m)	Area (Ha.)	Legal Status of Land
A. Thane Forest Division						
1	Thane	Kalyan	Bere	242	0.3630	Protected Forest
2	Thane	Kalyan	Guravali	350	0.2100	Protected Forest
Total (A) =				592	0.573	
B. Thane WL Division						
1	Thane	Shahapur	Tanshet	142.2916	0.1366	Reserved Forest
Total (B) =				142.2916	0.1366	
C. Shahapur Forest Division						
1	Thane	Shahapur	Pali	41	0.0852	Protected Forest
2	Thane	Shahapur	Pundhe	1813 (1069+744)	3.0988	Reserved Forest (2.6077) + Restored Pvt Forest (0.4911)
3	Thane	Shahapur	Kanvinde	993	1.5386	Protected Forest
4	Thane	Shahapur	Kalamgaon	288 (54+234)	0.118	Restored Pvt Forest (0.0109) + Protected Forest (0.1071)
5	Thane	Shahapur	Shirol	1243	0.6231	Protected Forest
6	Thane	Shahapur	Kasara Bk	999	1.373	Protected Forest
7	Thane	Shahapur	Mokhavane	1935	2.4259	Protected Forest
8	Thane	Shahapur	Vehloli	517	0.4734	Protected Forest
9	Thane	Shahapur	Savroli Bk	1882 (353+793+ 641+95)	1.9779	Finally Acquired Pvt Forest (0.6137) + Restored Pvt Forest (0.8317) + Protected Forest (0.4721) + Pending Enquiry Pvt Forest (0.0604)
10	Thane	Shahapur	Golbhan	337	0.7942	Protected Forest
11	Thane	Shahapur	Sakhroli	535	0.9520	Protected Forest

Sr. No.	District	Tehsil	Village	Length (m)	Area (Ha.)	Legal Status of Land
12	Thane	Shahapur	Asangaon	478 (445+33)	1.4315	Restored Pvt Forest (1.3113) + Protected Forest (0.1202)
13	Thane	Shahapur	Cherpoli	218 (156+62)	0.2403	Reserved Forest (0.04) + Protected Forest (0.2003)
14	Thane	Shahapur	Shahapur	330	0.4508	Protected Forest
15	Thane	Shahapur	Lahe	196 (140+56)	0.1210	Pending Enquiry Pvt Forest (0.0820) + Protected Forest (0.039)
16	Thane	Shahapur	Valshet	401 (32 + 369)	0.2713	Protected Forest (0.0429) + Restored Pvt Forest (0.2284)
Total (C) =				12206	15.975	

Total Length considered for Sound Suppressing barriers = 12.94 km

Annexure-12d

UNDERTAKING

Condition No. (xii)

Undertaking regarding pre & post-monsoon cleaning of Wildlife underpasses

In accordance with **Condition no.(xii)** of In-principle Forest Clearance (Stage-1) granted by Integrated Regional Office of MoEFCC, Govt. of India, Nagpur, for Diversion of 16.6846 ha of forest land for construction of third Railway line between Kalyan to Kasara station of 67.62 km in Ulhasnagar, Kalyan and Shahapur Talukas in Thane District in the State of Maharashtra, the User Agency agrees to undertake pre-monsoon and post-monsoon cleaning of all the 7 nos, of structures proposed as Wildlife Underpasses.

Place: Mumbai

Date: 25/06/2025


(Anant Anand)
26.06.25

Dy. Chief Engineer (C), Ghatkopar

Annexure-13

UNDERTAKING

Condition No. (xiii)

Undertaking regarding Speed regulating signages

In accordance with **Condition no.(xiii)** of In-principle Forest Clearance (Stage-1) granted by Integrated Regional Office of MoEFCC, Govt. of India, Nagpur, for Diversion of 16.6846 ha of forest land for construction of third Railway line between Kalyan to Kasara station of 67.62 km in Ulhasnagar, Kalyan and Shahapur Talukas in Thane District in the State of Maharashtra, the User Agency agrees to erect Speed regulating signages along the Project at regular intervals in the Protected/Forest areas.

Place: Mumbai

Date: 25/06/2025


(Anand Anand)
26-06-25

Dy. Chief Engineer (C), Ghatkopar

Annexure-14

Condition No. (xiv)

Undertaking regarding Environmental Clearance

In accordance with **Condition no.(xiv)** of In-principle Forest Clearance (Stage-1) granted by Integrated Regional Office of MoEFCC, Govt. of India, Nagpur, for Diversion of 16.6846 ha of forest land for construction of third Railway line between Kalyan to Kasara station of 67.62 km in Ulhasnagar, Kalyan and Shahapur Talukas in Thane District in the State of Maharashtra, the User Agency hereby informs that the project does not require Environmental Clearance as per the provisions of the Environmental (Protection) Act, 1986.

Place: Mumbai

Date: 25/06/2025


(Anrit Anand)

Dy. Chief Engineer (C), Ghatkopar

Annexure-15

Condition No. (xv)

Undertaking regarding no change of Layout Plan

In accordance with **Condition no.(xv)** of In-principle Forest Clearance (Stage-1) granted by Integrated Regional Office of MoEFCC, Govt. of India, Nagpur, for Diversion of 16.6846 ha of forest land for construction of third Railway line between Kalyan to Kasara station of 67.62 km in Ulhasnagar, Kalyan and Shahapur Talukas in Thane District in the State of Maharashtra, the User Agency hereby undertakes that the layout plan of the proposal shall not be changed without prior approval of the Central Government.

Place: Mumbai

Date: 25/06/2025


(Anrit Anand)
26.06.25

Dy, Chief Engineer (C), Ghatkopar

Annexure-16

Condition No. (xvi)

Undertaking regarding no construction of labour camp in Forest area

In accordance with **Condition no.(xvi)** of In-principle Forest Clearance (Stage-1) granted by Integrated Regional Office of MoEFCC, Govt. of India, Nagpur, for Diversion of 16.6846 ha of forest land for construction of third Railway line between Kalyan to Kasara station of 67.62 km in Ulhasnagar, Kalyan and Shahapur Talukas in Thane District in the State of Maharashtra, the User Agency hereby undertakes not to establish any labour camp on the forest land.

Place: Mumbai

Date: 25/06/2025


(Anant Anand)

Dy. Chief Engineer (C), Ghatkopar

Annexure-16

Condition No. (xvi)

Undertaking regarding no construction of labour camp in Forest area

In accordance with **Condition no.(xvi)** of In-principle Forest Clearance (Stage-1) granted by Integrated Regional Office of MoEFCC, Govt. of India, Nagpur, for Diversion of 16.6846 ha of forest land for construction of third Railway line between Kalyan to Kasara station of 67.62 km in Ulhasnagar, Kalyan and Shahapur Talukas in Thane District in the State of Maharashtra, the User Agency hereby undertakes not to establish any labour camp on the forest land.

Place: Mumbai

Date: 25/06/2025


(Amrit Anand)

Dy. Chief Engineer (C), Ghatkopar

Annexure-17

Condition No. (xvii)

Undertaking regarding alternate fuel

In accordance with **Condition no.(xvii)** of In-principle Forest Clearance (Stage-1) granted by Integrated Regional Office of MoEFCC, Govt. of India, Nagpur, for Diversion of 16.6846 ha of forest land for construction of third Railway line between Kalyan to Kasara station of 67.62 km in Ulhasnagar, Kalyan and Shahapur Talukas in Thane District in the State of Maharashtra, the User Agency undertakes not to utilize firewood and to arrange for alternate fuels viz. LPG Cylinders, Kerosene, etc. from any legal source to the labourers and the staff working at the site.

Place: Mumbai

Date: 25/06/2025


(Anurag Anand)

Dy. Chief Engineer (C), Ghatkopar

Annexure-18

Condition No. (xviii)

Undertaking regarding no additional new path

In accordance with **Condition no.(xviii)** of In-principle Forest Clearance (Stage-1) granted by Integrated Regional Office of MoEFCC, Govt. of India, Nagpur, for Diversion of 16.6846 ha of forest land for construction of third Railway line between Kalyan to Kasara station of 67.62 km in Ulhasnagar, Kalyan and Shahapur Talukas in Thane District in the State of Maharashtra, the User Agency undertakes that no additional or new path shall be constructed inside the forest area for transportation of construction materials for execution of the project work.

Place: Mumbai

Date: 25/06/2025


(Anant Anand)
26.06.25

Dy. Chief Engineer (C), Ghatkopar

Annexure-19

Condition No. (xix)

Undertaking regarding period of diversion being co-terminus with the period of lease to be granted

In accordance with **Condition no.(xix)** of In-principle Forest Clearance (Stage-1) granted by Integrated Regional Office of MoEFCC, Govt. of India, Nagpur, for Diversion of 16.6846 ha of forest land for construction of third Railway line between Kalyan to Kasara station of 67.62 km in Ulhasnagar, Kalyan and Shahapur Talukas in Thane District in the State of Maharashtra, the User Agency agrees that the period of diversion under this approval shall be co-terminus with the period of lease to be granted in favour of the User agency or the project life, whichever is less.

Place: Mumbai

Date: 25/06/2025


(Anurag Anand)
26.06.25

Dy. Chief Engineer (C), Ghatkopar

Annexure-20

Condition No. (xx)

Undertaking regarding no other use of Forest land for any other purpose

In accordance with **Condition no.(xx)** of In-principle Forest Clearance (Stage-1) granted by Integrated Regional Office of MoEFCC, Govt. of India, Nagpur, for Diversion of 16.6846 ha of forest land for construction of third Railway line between Kalyan to Kasara station of 67.62 km in Ulhasnagar, Kalyan and Shahapur Talukas in Thane District in the State of Maharashtra, the User Agency undertakes that the total forest area to be utilized for the project shall not exceed 16.6846 ha and the forest area diverted shall not be used for any purpose other than those shown in the diversion proposal.

Place: Mumbai

Date: 25/06/2025


(Anant Anand)
26.06.25

Dy. Chief Engineer (C), Ghatkopar

Annexure-21

Condition No. (xxi)

Undertaking regarding no transfer of Project

In accordance with **Condition no.(xxi)** of In-principle Forest Clearance (Stage-1) granted by Integrated Regional Office of MoEFCC, Govt. of India, Nagpur, for Diversion of 16.6846 ha of forest land for construction of third Railway line between Kalyan to Kasara station of 67.62 km in Ulhasnagar, Kalyan and Shahapur Talukas in Thane District in the State of Maharashtra, the User Agency undertakes that the forest land proposed to be diverted shall not be transferred/sublet to any other agencies, department or person without prior approval of Govt. of India.

Place: Mumbai

Date: 25/06/2025


(Anant Anand)
26.06.25

Dy. Chief Engineer (C), Ghatkopar

Annexure-22

Condition No. (xxii)

Undertaking regarding Violation

In accordance with **Condition no.(xxii)** of In-principle Forest Clearance (Stage-1) granted by Integrated Regional Office of MoEFCC, Govt. of India, Nagpur, for Diversion of 16.6846 ha of forest land for construction of third Railway line between Kalyan to Kasara station of 67.62 km in Ulhasnagar, Kalyan and Shahapur Talukas in Thane District in the State of Maharashtra, the User Agency agrees that it shall strictly adhere to the provisions under the Van (Sanrakshan Evam Samvardhan) Adhiniyam, 1980 and related rules & guidelines. Accordingly, User Agency shall not carry any activities whatsoever beyond the diverted forest land wont undertake any violation of Van (Sanrakshan Evam Samvardhan) Adhiniyam, 1980 and related rules & guidelines.

Place: Mumbai

Date: 25/06/2025


(Anurag Anand)

Dy. Chief Engineer (C), Ghatkopar

Annexure-23

Condition No. (xxiii)

Undertaking regarding compliance to any other conditions stipulated from time to time by
MoEF

In accordance with **Condition no. (xxiii)** of In-principle Forest Clearance (Stage-1) granted by Integrated Regional Office of MoEFCC, Govt. of India, Nagpur, for Diversion of 16.6846 ha of forest land for construction of third Railway line between Kalyan to Kasara station of 67.62 km in Ulhasnagar, Kalyan and Shahapur Talukas in Thane District in the State of Maharashtra, the User Agency agrees to comply with any other condition that the Regional Office, Nagpur may stipulate from time to time in the interest of conservation, protection and development of forests & wildlife.

Place: Mumbai

Date: 25/06/2025


(Ankit Anand)
26-06-25

Dy. Chief Engineer (C), Ghatkopar

Annexure-24

Condition No. (xxiv)

Undertaking regarding uploading of compliance report on e-portal

In accordance with **Condition no. (xxiv)** of In-principle Forest Clearance (Stage-1) granted by Integrated Regional Office of MoEFCC, Govt. of India, Nagpur, for Diversion of 16.6846 ha of forest land for construction of third Railway line between Kalyan to Kasara station of 67.62 km in Ulhasnagar, Kalyan and Shahapur Talukas in Thane District in the State of Maharashtra, the User Agency agrees upload compliance report on *e-portal* (<https://parivesh.nic.in/>).

Place: Mumbai

Date: 25/06/2025


(Anurag Anand)
26.06.25

Dy. Chief Engineer (C), Ghatkopar

Online payment history made by user Agency under CAMPA

Help

Sno.	Proposal Detail	Application_No	Application No (New)	Date of IN-PRINCIPLE	Amount to be Paid/Amount Paid (in Rs.)			Payment Status	Payment Detail	Demand Letter
1	PP/MH/RAIL/41780/2019 Third railway line between Kalyan and Kasara stations of 67.62 km in Ulhasnagar, Kalyan & Shahapur Talukas, Thane District, Maharashtra	RAIL417802019180	5941780180	19 Jul 2024	CA: 0/- PCA: 0/- Safety Zones: 0/- NPV: 0/- CA Pillars difference as per Revised CA Pillars: 67702/- Es: 0/- Other Charges2: 0/- Other Charges3: 0/- Total: 67702/-	Addl CA: 0/- CAT: 0/- Addl PA: 0/- CA Scheme difference as per Revised CA Scheme: 916111/-	0/-	✓ Paid	Fund Demand Verified by Nodal Officer On: 15 Oct 2024 Bank Name: Union Bank Of India Mode of Payment: NEFT/RTGS (Challan) Challan Generated On: 16 Oct 2024 Transaction Date: 18 Oct 2024	Demand Letter Generated Challan
2	PP/MH/RAIL/41780/2019 Third railway line between Kalyan and Kasara stations of 67.62 km in Ulhasnagar, Kalyan & Shahapur Talukas, Thane District, Maharashtra	RAIL417802019274	5941780274	19 Jul 2024	CA: 1436717/- PCA: 0/- Safety Zones: 0/- NPV: 23389268/- CA land Filler fixing: 389800/- Other Charges2: 0/- Other Charges3: 0/- Total: 47216904/-	Addl CA: 0/- CAT: 0/- Addl PA: 0/- Forest land demarcation: 9070660/-	0/-	✓ Paid	Fund Demand Verified by Nodal Officer On: 14 Aug 2024 Bank Name: Union Bank Of India Mode of Payment: NEFT/RTGS (Challan) Challan Generated On: 14 Aug 2024 Transaction Date: 16 Aug 2024	Demand Letter Generated Challan



महाराष्ट्र वन विभाग

उप वनसंरक्षक, (वन्यजीव) ठाणे यांचे कार्यालय

एल.बी.एस मार्ग, तीन हात नाका, नौपाडा, ठाणे (प) 400 602

दूरध्वनी नं. 022 2540 2522 ईमेल : dcfwlthane@gmail.com, cfwlthane@mahaforest.gov.in

जा.क्र.कक्ष-4/जमीन/NBWL/रेल्वे/2013/2023-24

ठाणे 400 602, दिनांक. 12/11/2024

पत्र

प्रति,

उप वनसंरक्षक,
शहापूर वनविभाग, शहापूर

विषय : ठाणे जिल्ह्यातील उल्हासनगर, कल्याण आणि शहापूर तालुक्यात कल्याण ते कसारा स्टेशन दरम्यान 67.62 कि.मी. लांबीची तिसरी रेल्वे लाईन वनजमीन वळवून प्रस्तावित करणेबाबतचा प्रस्ताव.

- संदर्भ : 1. उप मुख्य अभियंता, (C) घाटकोपर मध्य रेल्वे, घाटकोपर, मुंबई यांचे कार्यालयाकडील पत्र क्रमांक Dy.CE/GC/Forest Land दिनांक 01/02/2023.
2. या कार्यालयाकडील पत्र क्रमांक कक्ष-4/जमीन/NBWL/ 1068 /2022-23 दिनांक 01/02/2023.
3. महाराष्ट्र शासन पत्र क्रमांक बैठक/02.23/प्र.क्र.73/फ-1, दिनांक 12/06/2023.
4. मा. प्रधान मुख्य वनसंरक्षक (वन्यजीव) महाराष्ट्र राज्य, नागपूर यांचेकडील पत्र क्रमांक कक्ष-23(2)/वजी/ सर्व्हे/प्र.क्र.173/ 772 /2023-24 दिनांक 19/06/2023.
5. या कार्यालयाकडील पत्र क्रमांक कक्ष-4/जमीन/NBWL/रेल्वे/ 371 /2023-24 दिनांक 27/06/2023.
6. उप मुख्य अभियंता, (C) घाटकोपर मध्य रेल्वे, घाटकोपर, मुंबई यांचे कडील दिनांक 27/06/2023 रोजीचा धनादेश

उप मुख्य अभियंता, (C) घाटकोपर मध्य रेल्वे, घाटकोपर, मुंबई यांचे कार्यालयाकडील उपरोक्त संदर्भित पत्र क्रमांक 1. अन्वये ठाणे जिल्ह्यातील उल्हासनगर, कल्याण आणि शहापूर तालुक्यात कल्याण ते कसारा स्टेशन दरम्यान 67.62 कि.मी. लांबीची तिसरी रेल्वे लाईन वनजमीन वळवून प्रस्तावित करणेबाबतचा राज्य वन्यजीव मंडळाची (SBWL) परवानगी बाबतचा प्रस्ताव या कार्यालयाकडे सादर करणेत आलेला होता. त्यानुषंगाने सदरहू प्रस्तावाचे संस्करण करून या कार्यालयाचे उपरोक्त संदर्भित पत्र क्रमांक 2. अन्वये विषयांकीत प्रस्ताव राज्य वन्यजीव मंडळाची (SBWL) परवानगी मिळणेकामी वरीष्ठ कार्यालयाकडे सादर करणेत आलेला होता.

मा. प्रधान मुख्य वनसंरक्षक (वन्यजीव) महाराष्ट्र राज्य, नागपूर यांचेकडील उपरोक्त संदर्भित क्रमांक 4. चे पत्र या कार्यालयाकडे प्राप्त झाले असून, प्रस्तुत प्रस्तावाचे अनुषंगाने, मंडळाने मुख्य वन्यजीव रक्षक, महाराष्ट्र राज्य यांनी घालून दिलेल्या अटी व शर्तीच्या अधिन राहून, सदर प्रस्तावास राज्य वन्यजीव मंडळाकडे मान्यता प्रदान करणेत आली आहे.

F:/uhsr land data/NBWL/ /NBWL/ letter

न्यायपंगाने ठाण मुख्य श्रीभर्यता, (C) घाटकोपर मध्य रेल्वे, घाटकोपर, मुंबई यांनी त्यांचेकडील उपरोक्त संदर्भित पत्र क्रमांक 6, श्रव्यये मा. प्रधान मुख्य वनसंरक्षक (वन्यजीव) महाराष्ट्र राज्य, नागपूर यांचेकडील उपरोक्त संदर्भित क्रमांक 4, श्रव्यये घाबून दिलेल्या अटी व शर्तीचे अनुषंगाने अट क्रमांक 1, नुसार, 2% रक्कम रु. 7,59,02 कोटी इतक्या रक्कमेचा भरणा करणंकापी Deputy Conservator of Forest, (Wildlife) Thane यांचे नावे असलेला भारतीय स्टेट बँक, मेन शाखा, मुंबई IFSC SBIN0000300 A/C No. 30620605350 Cheque Number 918780, Date : 27/06/2023 Amount Rs. 7,59,02,000/- चा धनादेश (Cheque) या कार्यालयाकडे सादर करण्यात आलेला आहे. माहिती व जरूरी कार्यवाहीसाठी सर्वेक्षक सादर.

(अक्षय गुरुभये, भा.व.से.)
 उप वनसंरक्षक
 (वन्यजीव) ठाणे
 12/1/24

पत्र : ठाण मुख्य श्रीभर्यता, (C) घाटकोपर मध्य रेल्वे, घाटकोपर, मुंबई यांचेकडे माहितीसाठी.



महाराष्ट्र MAHARASHTRA

© 2023 ©

65AA 728106

प्रधान मुद्रांक कार्यालय, मुंबई
प.मु.वि.क्र. ८००००९८

30 JUN 2023

सक्षम अधिकारी

॥ हमीपत्र ॥

श्री. जे. पा. वाईकर

विषय: ठाणे जिल्हातील उल्हासनगर, कल्याण आणि शहापूर तालुक्यात कल्याण ते कसारा स्टेशन दरम्यान 67.62 कि.मी. लांबाची तिसरी लाईन वनजमीन वळवून प्रस्तावित करणेबाबतचा प्रस्ताव.

- संदर्भ: 1. या कार्यालयाकडील पत्र क्रमांक Dy. CE/GC/Forest Land दिनांक 01/02/2023.
 2. आपले कार्यालयाकडील पत्र क्रमांक कक्ष-4/जमीन/NLBL/1068/2022- 23 दिनांक 01/02/2023.
 3. महाराष्ट्र शासन पत्र क्रमांक बैठक/02.23/प्र.क्र.73/फ-1, दिनांक 12/06/2023.
 4. मा. प्रधान मुख्य वनसंरक्षक (वन्यजीव) महाराष्ट्र राज्य, नागपूर यांचेकडे पत्र क्रमांक कक्ष-23(2)/वजी/सर्व्हे/प्र.क्र.173/772/2023-24 दिनांक 19/06/2023.
 5. उप वनसंरक्षक, (वन्यजीव) ठाणे यांच्या कडील पत्र क्र. जा. क्र. कक्ष- 4/जमीन/NBWL/रेल्वे/371/2023-24 दिनांक 27/06/2023.

उपलब्धता: ८००९
 कक्ष: १०१४
 आलेख: ११/०७/२०२३
 दिनांक: ११/०७/२०२३

मुख्य लेखापाल

(व.जी.जी.), ठाणे



भारतीय स्टेट बैंक, मेन शाखा, मुंबई

S.B.I. MAIN BR., MUMBAI (IFSC-SBIN0000300)

A/c. Payee Only

Not Negotiable

2 7 0 6 2 0 2 3

D D M M Y Y Y Y

को या आदेशानुसार or Order

Pay

DEPUTY CONSERVATOR OF FOREST (WILDLIFE) TEANE

Seven Crores Fifty Nine Lakhs Two Thousand Only

रुपये Rupees

अदा करें।

₹ ***75902000.00

A/c No.

30680605350

SBIN0000300

भारत सरकार

रेल मंत्रालय

व.स. ले.अ. (निर्माण), माध्य रेल्वे, दादर

GOVERNMENT OF INDIA

MINISTRY OF RAILWAYS

SR.AFA(C) & GENERAL BANKWAY, DADAR

UNDER ₹

टिप्पणी :- यह धारिका के जारी किए गए हैं उस दिन से तीन महीने तक प्रवर्तमान रहेंगे।
N.B. :- VALID FOR THREE MONTHS ONLY FROM THE DATE OF ISSUE.

Janmejaya Patel

Dy. FA & CAO (C) DR

CODE : 22047

SOMNATH BANERJEE

AFA (Constn) DR

CODE : 220048

Please sign above

CR/3

⑈918780⑈ 400002010⑈ 000002⑈ 22

FORM-I

(for linear projects other than Plantations)

[Rule 6(3) (e) of Forest (Conservation) Rules 2003 as amended up to date]

Government of Maharashtra

Office of District Collector Thane

No. RB/Desk. IV/T.2. /FRA/Noc/CR-02/2024

Date - 9 SEP 2024

TO WHOMSOEVER IT, MAY CONCERN

In compliance of the Rule 6(3)(c) of the Forest (Conservation) Rules, 2003 [as amended vide the Forest (Conservation) Amendment Rules 2014; Forest (Conservation) second Amendment Rules 2014; and Forest (Conservation) Amendment Rules 2016] it is certified that 16.6846 hectares of forest land proposed to be diverted in favor of Central Railway Ghatkopar, Mumbai for construction of third Railway line between Kalyan to Kasara station of 67.62 Km in Ulhasnagar, Kalyan and Shahapur Talukas in the Thane district for falls within the jurisdiction of Guravali, Bere Village in Ambernath tehsils & Pali, Vehloli, Valshet, Asangaon, Shahapur, Shahapur, Savroli Bk., Cherpoli, Pandhe, Sakharoli, Kanyinde, Kalamgaon, Lahe, Golbhan, Shirol, Mokhavane, Kasara Bk, Tanshet Village in Shahapur tehsils.

Land Details

SR NO.	Tehsil	Village	Survey No. /Gut No	Old Gut/ Survey No.	Area As Per JMS Sheet (Ha.)	Legal Status Of Land in Forest Department	Current Status
1	Kalyan	Guravali	103	-	0.2100	Protected Forest	No rights affected
2	Kalyan	Bere	9	-	0.3630	Protected Forest	No rights affected
Total Area					0.5730		
1	Shahapur	Pali	230	90/10	0.0852	Protected Forest	No rights affected
2	Shahapur	Vehloli	245	-	0.4734	Protected Forest	No rights affected
3	Shahapur	Valshet	90	-	0.0429	Protected Forest	No rights affected
	Shahapur	Valshet	66-2-1	-	0.0214	Restored Pvt Forest	No rights affected
	Shahapur	Valshet	66/1	-	0.0367	Restored Pvt Forest	No rights affected
	Shahapur	Valshet	96/1	-	0.0182	Restored Pvt Forest	No rights affected
	Shahapur	Valshet	96/3	-	0.0679	Restored Pvt Forest	No rights affected
	Shahapur	Valshet	67/1	-	0.0663	Restored Pvt Forest	No rights affected
	Shahapur	Valshet	68/1	-	0.0179	Restored Pvt Forest	No rights affected
4	Shahapur	Asangaon	70/1	-	0.8809	Restored Pvt Forest	No rights affected
	Shahapur	Asangaon	71	-	0.1202	Protected Forest	No rights affected
	Shahapur	Asangaon	65/2	-	0.4304	Restored Pvt Forest	No rights affected

5	Shahapur	Shahapur	49	-	0.4508	Protected Forest	No rights affected
6	Shahapur	Savroli Bk.	118	31/1, 41/5C	0.0006	Pending Enquiry Private Forest	No rights affected
	Shahapur	Savroli Bk.	8	37	0.0459	Restore Private Forest	No rights affected
	Shahapur	Savroli Bk.	4	35/1, 35/2, 35/3, 36/2, 41/1A, 34/2	0.0598	Pending Enquiry Private Forest	No rights affected
	Shahapur	Savroli Bk.	288	64/11	0.2617	Restore Private Forest	No rights affected
	Shahapur	Savroli Bk.	263	64/11	0.2916	Finally Acquired Forest	No rights affected
	Shahapur	Savroli Bk.	262	64-11-1	0.1603	Restore Private Forest	No rights affected
	Shahapur	Savroli Bk.	261	118/1/2	0.2457	Finally Acquired Forest	No rights affected
	Shahapur	Savroli Bk.	260	40, 11/1/1	0.0764	Finally Acquired Forest	No rights affected
	Shahapur	Savroli Bk.	244	117/9	0.1561	Protected Forest	No rights affected
	Shahapur	Savroli Bk.	242	117/5	0.0416	Protected Forest	No rights affected
	Shahapur	Savroli Bk.	241	117/2	0.0287	Protected Forest	No rights affected
	Shahapur	Savroli Bk.	239	117/1	0.1687	Protected Forest	No rights affected
	Shahapur	Savroli Bk.	240	147	0.0140	Protected Forest	No rights affected
	Shahapur	Savroli Bk.	246	117/4	0.0143	Protected Forest	No rights affected
	Shahapur	Savroli Bk.	236	50/3, 123/1	0.2452	Restore Private Forest	No rights affected
	Shahapur	Savroli Bk.	234	42/1, 100/2C	0.0487	Restore Private Forest	No rights affected
	Shahapur	Savroli Bk.	226	100/2C/2	0.0699	Restore Private Forest	No rights affected
	Shahapur	Savroli Bk.	243	17/7	0.0487	Protected Forest	No rights affected
7	Shahapur	Cherpoli	361	119	0.2003	Protected Forest	No rights affected
	Shahapur	Cherpoli	386	115	0.0400	Reserved Forest	No rights affected
8	Shahapur	Pundhe	122	-	2.6077	Reserved Forest	No rights affected
	Shahapur	Pundhe	Open Land	-	0.0801	Restored Pvt Forest	No rights affected
	Shahapur	Pundhe	CFC 02	-	0.1022	Restored Pvt Forest	No rights affected
	Shahapur	Pundhe	60/87/88/103/plot 52/B	-	0.0439	Restored Pvt Forest	No rights affected
	Shahapur	Pundhe	60/87/88/103/plot 52/A	-	0.0292	Restored Pvt Forest	No rights affected
	Shahapur	Pundhe	60/87/88/103/plot 51	-	0.0161	Restored Pvt Forest	No rights affected
	Shahapur	Pundhe	60/87/88/103/plot 50	-	0.0100	Restored Pvt Forest	No rights affected
	Shahapur	Pundhe	60/87/88/103/plot 49	-	0.0115	Restored Pvt Forest	No rights affected
	Shahapur	Pundhe	60/87/88/103/plot 38	-	0.0147	Restored Pvt Forest	No rights affected

	Shahapur	Pundhe	60/87/88/103/plot 37	-	0.0151	Restored Pvt Forest	No rights affected
	Shahapur	Pundhe	85/3	-	0.0129	Restored Pvt Forest	No rights affected
	Shahapur	Pundhe	85/4	-	0.0444	Restored Pvt Forest	No rights affected
	Shahapur	Pundhe	83/A/2	-	0.0004	Restored Pvt Forest	No rights affected
	Shahapur	Pundhe	83/A/2	-	0.0072	Restored Pvt Forest	No rights affected
	Shahapur	Pundhe	83/A/1	-	0.0758	Restored Pvt Forest	No rights affected
	Shahapur	Pundhe	19/2	-	0.0276	19/1, 19/2 Restored pvt forest	No rights affected
9	Shahapur	Sakharoli	158	163	0.9520	Protected Forest	No rights affected
10	Shahapur	Kanvinde	106	137/B	0.4172	Protected Forest	No rights affected
	Shahapur	Kanvinde	100	137/A	1.1214	Protected Forest	No rights affected
11	Shahapur	Kalamgaon	253	122/1B	0.0109	Restored Pvt Forest	No rights affected
	Shahapur	Kalamgaon	193	123	0.1071	Protected Forest	No rights affected
12	Shahapur	Lahe	351	64/2	0.0820	Pending Enquiry Pvt Forest	No rights affected
	Shahapur	Lahe	402	267	0.0390	Protected Forest	No rights affected
	Shahapur	Golbhan	72	124/A	0.6481	Protected Forest	No rights affected
	Shahapur	Golbhan	72		0.0049	Protected Forest	No rights affected
	Shahapur	Golbhan	71	124/B	0.0883	Protected Forest	No rights affected
	Shahapur	Golbhan	70	124/C & 124/D	0.0390	Protected Forest	No rights affected
	Shahapur	Golbhan	56	123	0.0139	Protected Forest	No rights affected
14	Shahapur	Shirol	1039	619	0.5744	Protected Forest	No rights affected
	Shahapur	Shirol	145	-	0.0487	Protected Forest	No rights affected
15	Shahapur	Mokhavane	47	133	0.4713	Protected Forest	No rights affected
	Shahapur	Mokhavane	33	374	0.0795	Protected Forest	No rights affected
	Shahapur	Mokhavane	32	377	0.0543	Protected Forest	No rights affected
	Shahapur	Mokhavane	30	373	0.2463	Protected Forest	No rights affected
	Shahapur	Mokhavane	203	97	1.5745	Protected Forest	Pending 01 IFR Forest Rang Office Vihigaon Smt. Vajyanti Hari Vekhande 203/A
16	Shahapur	Kasara Bk	125	351/A, 351/B, 351/C, 351/D	0.1270	Protected Forest	Pending 01 IFR Shri. Yshodabai Kisan Mukane Suevey No.125/A Arca- 0.0995s
	Shahapur	Kasara Bk	125	351/A, 351/B, 351/C, 351/D	1.1430	Protected Forest	No rights affected

	Shahapur	Kasara Bk	125	351/A, 351/B, 351/C, 351/D	0.103	Protected Forest	No rights affected
Shahapur Forest Division Area				Total Area	15.9750		
1	Shahapur	Tanshet	1	-	0.1366	Reserved Forest	No rights affected
Thane Wildlife Division Forest Area				Total Area	0.1366		
Total District Area					16.6846		

It is further certified that:

- (a) the complete process of recognition and vesting of forest rights under the FRA has been carried out for the entire **16.6846 Hectares** of forest land proposed for diversion. A copy of records of all consultations and meetings of the Forest Rights Committee(s), Gram Sabha(s)/Ward Sabha(s), Sub-Division Level Committee(s) and the District Level Committee are enclosed as attachment...⁰¹ to attachment-⁵⁰⁵;
- (b) the diversion of forest land for facilities managed by the Government as required under section 3 (2) of the FRA, 2006 have been completed and the Gram/Ward Sabhas have given their consent to it;
- (c) the proposed area does not involve recognized rights of Primitive Tribal Groups and Pre-Agricultural Communities.

Encl.: As above.

sd/-
(Ashok Shingare)
Collector, Thane

- CC: 1. Central Railway Ghatkopar, Mumbai
2. Sub-Division Officer, Kalyan & Bhiwandi
3. Office Copy.

Ashok Shingare
(Ashok Shingare)
Collector, Thane

RNI No. MAHBIL /2009/31733



सत्यमेव जयते

महाराष्ट्र शासन राजपत्र

असाधारण भाग चार-अ

वर्ष १०, अंक ९६]

गुरुवार, सप्टेंबर २६, २०२४/आश्विन ४, शके १९४६

[पृष्ठे ३, किंमत : रुपये १५.००

असाधारण क्रमांक १७९

प्राधिकृत प्रकाशन

महाराष्ट्र शासनाने केंद्रीय अधिनियमान्वये तयार केलेले
(भाग एक, एक-अ आणि एक-ल यांमध्ये प्रसिद्ध केलेले नियम व आदेश यांव्यतिरिक्त) नियम व आदेश.

महसूल व वन विभाग

मादाम कामा मार्ग, हुतात्मा राजगुरु चौक, मंत्रालय,
मुंबई ४०० ०३२, दिनांक २५ सप्टेंबर, २०२४.

अधिसूचना

भारतीय वन अधिनियम, १९२७.

क्रमांक एफएलडी-२४/२०२४/प्र.क्र.३७२/फ-३.— भारतीय वन अधिनियम, १९२७ (१९२७ चा १६) च्या कलम ४ अन्वये प्रदान केलेल्या अधिकारांचा वापर करून, महाराष्ट्र शासन याद्वारे हिंगोली जिल्ह्यातील कळमनुरी तालुक्यातील सोबतच्या अनुसूचीत विनिर्दिष्ट केलेली जमीन राखीव वन म्हणून स्थापित करण्याबाबत प्रस्तावीत असल्याचे घोषित करित आहे.

अनुसूची

तालुका कळमनुरी, जिल्हा हिंगोली

अ. क्र.	गावाचे नाव	सर्वे नं. / गट नं.	क्षेत्र (हेक्टर)	चतुःसीमा			
				पुर्व (५)	पश्चिम (६)	उत्तर (७)	दक्षिण (८)
(१)	(२)	(३)	(४)	(५)	(६)	(७)	(८)
१	भोसी	५६ भाग	१७.००	गट क्र. ५६ भाग, मालकी गट क्र. ४६ भाग, ४७ भाग, ४८, ४९ व ५३ भाग	मौजे वेडेशी गावाची शीव	गट क्र. ५६ भाग	मालकी गट क्र. २९७ भाग
		एकूण	१७.००				

२. उक्त जमीनीस किंवा त्यावर असलेल्या कोणत्याही व्यक्तीच्या कथित अधिकारांच्या बाबतीत चौकशी करण्याकरिता आणि त्या अधिकारांचे स्वरूप व व्याप्ती निर्धारित करण्याकरिता याच कलमाच्या खंड (क) अन्वये वन जमाबंदी अधिकारी, छत्रपती संभाजीनगर यांची वन जमाबंदी अधिकारी म्हणून निवुक्ती करित आहेत.

(१)

२

महाराष्ट्र शासन राजपत्र असाधारण भाग चार-अ, सप्टेंबर २६, २०२४/आश्विन ४, शके १९४६

३. उक्त अधिनियमाच्या कलम १७ अन्वये महाराष्ट्र शासन याद्वारे कलमे ११, १२, १५ व १६ अन्वये वन जमाबंदी अधिकाऱ्याने दिलेल्या कोणत्याही आदेशांवर करण्यात आलेल्या अपिलांवर सुनावणी करण्याविषयी जिल्हाधिकारी, हिंगोली यांची नियुक्ती करित आहे.

महाराष्ट्राचे राज्यपाल यांच्या आदेशानुसार व नावाने,

डॉ. रविकिरण गोवेकर,
मुख्य वनसंरक्षक (मंत्रालय).

महाराष्ट्र शासन राजपत्र असाधारण भाग चार-अ, सप्टेंबर २६, २०२४/आश्विन ४, शके १९४६

३

REVENUE AND FOREST DEPARTMENT

Madam Cama Marg, Hutatma Rajguru Chowk,
Mantralaya, Mumbai 400 032, dated 25th September, 2024.

NOTIFICATION

INDIAN FOREST ACT, 1927.

No. FLD-24/2024/C.R.372/F-3.—In exercise of the powers conferred by section 4 of the Indian Forest Act, 1927 (XVI of 1927), the Government of Maharashtra is pleased to declare that it is proposed to constitute the land in the Kalamnuri Taluka of the Hingoli District, specified in the schedule hereto annexed, Reserved Forest :—

Schedule

Taluka Kalamnuri, District Hingoli

Sr. No.	Village	Sur. No./ Gat No.	Area (Ha.)	BOUNDRIES			
				East	West	North	South
(1)	(2)	(3)	(4)	(5)	(6)	(7)	(8)
1	Bhosi	56 Part	17.00	Gat No. 56 Part, Malki Gat No. 46 Part, 47 Part, 48, 49 and 53 Part	Village boundary of Yedshi	Gat No. 56 Part	Malki Gat No. 297 Part
		Total	17.00				

2. **Forest Settlement Officer, Chhatrapati Sambhajnagar** is hereby appointed, under clause (c) of the same section, to be Forest Settlement Officer to enquire into and determine the existence, nature and extent of any rights alleged to exist in favour of any person in or over this land.

3. Under section 17 of the said Act the Government of Maharashtra is also pleased to appoint the **Collector of Hingoli District** to hear appeals from any orders passed by the said Forest Settlement Officer under sections 11, 12, 15 and 16 of the said Act.

By order in the name of the Governor of Maharashtra,

DR. RAVIKIRAN GOVEKAR,
Chief Conservator of Forest (Mantralaya).



महाराष्ट्र शासन

गाव नमुना सात (अधिकार अमिलेख पत्रक)

[महाराष्ट्र जमीन महसुल अधिकार अमिलेख आणि नोंदवह्या (तयार करणे व सुस्थितीत ठेवणे) नियम १९७१ यातील नियम ३, ५, ६ आणि ७]

गाव :- मोली (५४६२३०)

तालुका :- कळमनुरी

जिल्हा :- डिंगोली



PU-ID : 34030095349

मुद्रापत्र क्रमांक व तारखेचा भाग ५६

34030095349



हा गाव नमुना क्रमांक ७ दिनांक १०/०९/२०२४:०९:०७:३८ AM रोजी डिजिटल स्वाक्षरीत केला आहे व गाव नमुना क्रमांक १२ चा डेटा स्वयंप्रमाणित असल्यामुळे ७/१२ अमिलेखावर वर कोणत्याही सडी शिक्क्याची आवश्यकता नाही.

७/१२ डाउनलोड दि. : ०६-११-२०२४ : २२:०२:२६ PM. वैधता पडताळणीसाठी <https://digitalsatara.mahabhumi.gov.in/csr/> या संकेत स्थळावर जाऊन 1604100001133985 हा क्रमांक वापरावा.

पृष्ठ क्र. १/३



मुधारणा पद्धती		भोगवटादार वर्ग - २		शेताचे स्थानीक नाव :			
क्षेत्र, एकक व आकारणी	खाले क्र.	भोगवटादाराचे नाव	क्षेत्र	आकार	पो.ख.	फेरफार क्र.	कुळ, खंड व इतर अधिकार
क्षेत्राचे एकक डे.आर.पी.मी	२६	गंगाराम किशन मालेराव			२.००.००	(१२९८)	कुळाचे नाव व खंड
		मारोती किशन मालेराव				(१२९८)	
अ) लागवड योग्य क्षेत्र		[किशन मोतीराम मालेराव			२.००.००]	(१२९८)	इतर अधिकार
जिरायत -		विठ्ठल किशन मालेराव				(१२९८)	सक्षम प्राधिकाऱ्यांच्या पुर्य परवानगी शिवाय
बागायत -		मिनराव किशन मालेराव				(१२९८)	इस्तांतारात बंदी - कुळ कायद्याने प्राप्त जमीन
एकुण -		शांताबाई केशव शितळे				(१२९८)	तारण - तारणपत्र
ला.पो. क्षेत्र		ईद्राबाई कचर आवघार				(१२९८)	उकडि कानाजी यांनी न.खादी ग्रामोद्योग परमणी
		चंद्रमागा धिनगाजी कांबळे				(१२९८)	कलुन २५६३९ तारण (२६४)
ब) पोटखराब क्षेत्र		-----सानाईक क्षेत्र-----	०.००.००	०.००	२.००.००		
(लागवड अयोग्य)							प्रलंबित फेरफार : नाही.
वर्ग (अ)	३३.८७.००	१४१ अरुण माधव खंदारे			२.००.००	(१२२२)	
वर्ग (ब)	-	दिपक माधव खंदारे				(१२२२)	शेवटचा फेरफार क्रमांक : १२९८ व दिनांक :
एकुण		सुरेश माधव खंदारे				(१२२२)	१०/०९/२०२४
पो.ख.क्षेत्र	३३.८७.००	संघपाल माधव खंदारे				(१२२२)	
		[मरोबा मन्नाडु खंदारे			२.००.००]	(१२२२)	
एकुण क्षेत्र	३३.८७.००	बंदना राजाराम सरोदे				(१२२२)	
(अ+ब)		पुनम माधव खंदारे				(१२२२)	
		शिला माधव खंदारे				(१२२२)	
आकारणी	०.००	छाबाबाई केशव मारळे				(१२२२)	
		-----सानाईक क्षेत्र-----	०.००.००	०.००	२.००.००		
जुडी किंवा विशेष							
आकारणी		४९७ परमपोक गायराम			८.८७.००	(१२८२)	
		५३२ विजय उकडी खंदारे			२.००.००	(३९२)	
		६९२ सुशिलाबाई मिनराव				(५८०)	
		जनाबाई नागोराव				(५८०)	
		प्रकाश जळबा				(६४७)	
		नारायण जळबा				(६४७)	
		माणुबाई जळबा बोंडारे				(६४७)	
		शांताबाई जयवंतराव इंगोले			२.००.००	(६४७)	
		-----सानाईक क्षेत्र-----	०.००.००	०.००	२.००.००		
		९४५ वन विभाग डिंगोली			१७.००.००	(१२८२)	
जुने फेरफार क्र : (१) (३९२) (३९४) (५४७) (५८०) (६४७) (८९२)							सीमा आणि मुमापन चिन्हे :



गाव नमुना बारा (पिकाधी नोंदवही) [महाराष्ट्र जमीन महसूल अधिकार अधिलेख आणि नोंदवही (तयार करणे व सुस्थितीत ठेवणे) नियम १९७१ यातील नियम २९]										
गाव :- मोसी (५४६२३०)			तालुका :- कळमनूरी					जिल्हा :- हिंगोली		
मुद्रापत्र क्रमांक व उजव्या भाग			५६							
			पिकाखालील क्षेत्राचा तपशील					लागवडीसाठी उपलब्ध नसलेली जमीन		शेरा
वर्ष	इंगान	खाते क्रमांक	पिकाचा प्रकार	पिकाचे नाव	जल सिंचित	अजल सिंचित	जल सिंचनाचे साधन	स्वरूप	क्षेत्र	
(१)	(२)	(३)	(४)	(५)	(६)	(७)	(८)	(९)	(१०)	(११)
					डॅ.आर.पी.सी	डॅ.आर.पी.सी			डॅ.आर.पी.सी	
२०२२-२३	खरीप	१४९*	निर्मळ	सोयाबीन		२.००००				
		२६*	निर्मळ	सोयाबीन		२.००००				
		४१७*						घराई पट	२५.८७००	
		५३२*	निर्मळ	सोयाबीन		२.००००				
		६९२*	निर्मळ	सोयाबीन		२.००००				
	रब्बी	२६*	मिश्र	डरमरा		२.५०००				
			मिश्र	सोयाबीन		२.५०००				
२०२३-२४	खरीप	१४९*	निर्मळ	सोयाबीन		२.००००				
		२६*	निर्मळ	सोयाबीन		२.००००				
		४१७*						घराई पट	२५.८७००	
		५३२*	निर्मळ	सोयाबीन		२.००००				
		६९२*	निर्मळ	कापूस		२.००००				
	संपूर्ण वर्ष	४१७*						गायरण पट	२५.८७००	
२०२४-२५	खरीप	१४९*	निर्मळ	सोयाबीन		१.००००				
			निर्मळ	कापूस		१.००००				
		२६*	निर्मळ	सोयाबीन		२.००००				
		५३२*	निर्मळ	सोयाबीन		२.००००				
		६९२*	निर्मळ	सोयाबीन		२.००००				

टीप :- सदरची नोंद मोबाइल ॲप द्वारे घेणेत आलेली आहे

Government of Maharashtra

Village Form VII (Record of Rights (Adhikar Abhilekh Patrak))

[Rule 3, 5, 6 and 7 of Maharashtra Land Revenue Record of Rights and Registers (Preparation and Maintenance) Rules, 1971]

Village: - **Bhosi (546230)**Taluka: - **Kalamnuri**Dist.: - **Hingoli**Survey No. and Subdivision: **56**

Land holding system:

Occupant class - 2

Local name of the field :

Area, Unit & Assessment	A/c No.	Name of occupant	Area	Size	NC	Mutation	Tenant, Rent and other rights
						No.	
Unit area Ha Are Sgm	26	Gangaram Kishan Bhalerao		2.00.00		(1298)	(1298) of ten (1298) rent (1298)
A) Cultivable Area		Maruti Kishan Bhalerao				(1298)	
Arable land -		[Kisan Motiram Bhalerao		2.00.00]		(1298)	
Horticultural land -		Vitthal Kishan Bhalerao				(1298)	
Total C.A.		Bhimrao Keshav Bhalerao				(1298)	Other authority
B) Non-cultivable Area		Shantabai Keshav Shitole				(1298)	Mortgage of land acquired by clan act
Class (A) 33.87.00		Indirabai Kachru Avchar				(1298)	prohibited transfer without prior permission of
Class (B) -		Chandrabhaga Chimnaji				(1298)	competent authority - mortgage
		Kambl				(1298)	Khadi Gramodyog Parbhani 25631 by Ukandi
Total N. C. Area 33.87.00		-----Combine Area-----		0.00.00			Kamaji (264)
Total Area (A+B) 33.87.00							Pending mutation: No
Assessment 0.00							Last mutation No. 1298 & Date: 10/09/2024
Judi Or special - Assessment							
	417	Arun Madhav Khandare		2.00.00		(1222)	
		Deepak Madhav Khandare				(1222)	
		Suresh Madhav Khandare				(1222)	
		Sangpal Madhav Khandare				(1222)	
		[Naroba-Mahadu-Khandare		2.00.00		(1222)	
		Vandana Rajaram Sarode				(1222)	
		Poonam Madhav Khandare				(1222)	
		Chababai Keshav Narle				(1222)	
		-----Combine Area-----		2.00.00			
	417	Parampok Gayran		8.87.00		(1282)	
	532	Vijay Ukandi Khandare		2.00.00		(392)	
	692	Sushilabai Bhimrao Janabai				(580)	
		Nagorao				(580)	
		Prakash Jalba				(647)	
		Narayan Jalba				(647)	
		Bhagubai Jalba Bondare				(647)	
		Shantabai Jaywantrao Ingole		2.00.00		(647)	
		-----Combine Area-----		2.00.00			
	945	Forest Department Hingoli		17.00.00		(1282)	
Old mutation no: (1) (392) (394) (547) (580) (647) (812)							Boundary and survey marks.

Note : The information given on this website cannot be used for any governmental or legal matters.

Village Form XII (Register of crops)

[Rule 29 of Maharashtra Land Revenue Record of Rights and Registers (Preparation and maintenance) Rules, 1971]

Village: - **Bhosi (546230)**Taluka: - **Bhiwandi**Dist.: **Hingoli**

Survey No. and Subdivision – 56

		Details of cropped area									Land not available for cultivation		Source of irrigation	Remark
		Area under mixed crops						Area under pure crops						
		Account No.	Irrigated	Type Of Crop	Constituent crops and area under each		Name of crop				Irrigated	Unirrigated		
Name of crop	Irrigated				Unirrigated									
Year	Season	(3)	(4)	(5)	(6)	(7)	(8)	(9)	(10)	(11)	(12)	(13)	(14)	(15)
						Ha. Are. Sqm.	Ha. Are. Sqm.		Ha. Are. Sqm.	Ha. Are. Sqm.		Ha. Are. Sqm.		
2022-2023	Kharip	141		Nirbhel	Soyabin		2.0000							
		26		Nirbhel	Soyabin		2.0000							
		417									Grazing land	25.8700		
		532		Nirbhel	Soyabin		2.0000							
		692		Nirbhel	Soyabin		2.0000							
	Rabbi	26		Mix	Harbhara		2.0000							
				Mix	Soyabin		2.0000							
2023-2024	Kharip	141		Nirbhel	Soyabin		2.0000							
		26		Nirbhel	Soyabin		2.0000							
		417									Grazing land	25.8700		
		532		Nirbhel	Soyabin		2.0000							
		692		Nirbhel	Cotton		2.0000							
	Whole Year	417									Gayran Land	25.8700		
2024-2025	Kharip	141		Nirbhel	Soyabin		1.0000							
				Nirbhel	Cotton		1.0000							
		26		Nirbhel	Soyabin		2.0000							
		532		Nirbhel	Soyabin		2.0000							
		692		Nirbhel	Cotton		2.0000							

Note : The information given on this website cannot be used for any governmental or legal matters.