

GGL/Angam CNG/Sub_Pending FRA/PF/2025

Date: 22.02.2025

To,
The Dy. Conservator of Forests,
Dahanu Forest Division,,
Dahanu Agar Road,
Dahanu, Dist. Palghar.

Sub.: Angam Spurline & Angam CNG Connectivity : Diversion of 0.1320 Hect of Protected/Private (35 Section) Forest land for laying natural gas pipeline Talasari Taluka & Surrounding Area - **Pipeline laying through Protected/Private (35 Section) Forest Lands in various village of Talasari Taluka, District Palghar of Maharashtra State.**

Ref.: 1. Online registration no. FP/MH/Others/35246/2018, Dated: 10.08.2018
2. Earlier received FRA Certificate no. Rev/vanhakka/SR-330/20, Dated 18.06.2020
3. Pending FRA Certificate no. Rev/vanhakka/SR.No-109/23, Dated 06.09.2023

Dear Sir,

With reference to the above subject proposal and letter, we had already submitted certificate under FRA, 2006 No. Rev/vanhakka/WS-330/20, Dated 18.06.2020 for the forest area of 0.0787 hectare received from District Collector, Palghar (Copy Enclosed). FRA certificate was not issued by the Collector, Palghar for the rest of the forest area mentioned as private land in the revenue records.

To further state that the proposal for granting Stage-II approval through proper channel was forwarded to the CCF, Thane but it was raised EDS by them received through DFO, Dahanu that the FRA certificate was not received for the total diversion area so they informed to submit the FRA for the total diversion area.

In this regard we again requested the Collector, Palghar to issue the FRA certificate for the pending diversion area and the proposal was again forwarded to the concerned offices for issuing the FRA of the remaining forest area. We also collected the 50 years old record (Ferfar) and submitted it to the Tehsildar but the old record mentions Survey No. 1281 as private land so the Tehsildar recommended to the Collector to issue FRA of the rest of the area excluding Survey No. 1281.

As per the tehsildar report, Collector, Palghar has issued FRA certificate for pending diversion area of 0.0180 dated 06.09.2023 which we submitting herewith. **Both the FRA certificate mentioned above for Diversion area of $0.0787 + 0.0180 = 0.0967$ Hectare has been received from Collector, Palghar and for the area of survey number 1281, FRA was not issued by the Collector, Palghar.**

Therefore we request you to take necessary action as soon as possible to grant Stage-II approval for the areas for which FRA has been obtained.

GUJARAT GAS LIMITED (A GSPC Group Company - Government of Gujarat Undertaking) (Formerly known as GSPC Distribution Networks Limited)

Corporate Office : 2, Shanti Sadan Society, Near Parimal Garden, Ellisbridge, Ahmedabad - 380 006, Gujarat, India.

Tel.: +91-79-26462980, 26460095 **Fax :** +91-79-26466249

Registered Office : Gujarat Gas CNG Station, Sector-5/C, Gandhinagar - 382 006, Gujarat, India. Tel.: +91-79-23264777, 23264999

Website : www.gujaratgas.com, www.gspcgroup.com **CIN :** L40200GJ2012SGC069118

9th Floor, Avdhes House, Opp. Shri Govind Gurudwara, S.G. Highway, Ahmedabad - 380 054, Gujarat, India. Tel.: +91-79-26737400 Fax : +91-79-26737456




Since it is an Infrastructure development time bound project having nation importance and benefited the public at large, expeditious action is required for granting permissions, so that construction activity could be started at the earliest possible.

Hope you will find above submission in order.

Thanking you and assuring you of our best attention always.

Yours faithfully,


Vipul Patel
Dy. Manager (PR & ROU)



Encl: As Above

CC to : 1. Nodal officer, Nagpur for information and needful action please.

2. Chief Conservator of Forest (T), Thane - for information and needful action please.

FORM - I

(For Liner Projects)

Government of Maharashtra

Office of Distict Collector Palghar

No/Rev/Vanhakka/SR-330/20

Date 18/06/2020

TO WHOMSOEVER IT MAY CONCERN

In compliance of the Ministry of Environment & Forest (MoEF), Government of India's letter No 11-9/98-FC dated 3rd August 2009 where in the MoEF issued guidelines on submission of evidence for having initiated and completed the process of settlement of right under the Schedule Tribes and Other Forest Dwellers (Recongnition of Forest Right) Act, 2006 (FRA for short) on the forest land proposed to be diverted for non forest purpose read with MoEF's letter dated 5th Feb 2013 wherein MoEF issued certain relaxation in respect of linear project, it is certified that **0.0787** hectares of forest land proposed to be diverted in favour of **Gujrat Gas Limited** for propose of **Pipeline Laying Through Protected Forest Land In Palghar District** falls within jurisdiction of Villages in **Talasari Tahsils**.

Land Details

Sr. No.	Taluka	Village Name	Kind of Land	Survey No./ Gut No.	Area required (Hector)
1.	Talasari	Amgoan	35 Section	68/1	0.0348
2.		Uplat	Forest Land	1282	0.0439
		Total Area (Hec.)			0.0787

It is further certified that-

- The complete process for identification and settlement of rights under the FRA has been carried out for the entire 0.0787 hectares of forest area proposed for diversion are enclosed as annexure
- The diversion of forest land for facilities managed by the Government as required under section 3(2) of the FRA have been completed.
- The proposal does not involve recognised rights of Primitive Tribal Groups and Pre - Agricultural communities in Talasari Tahsils.

Encl- as above


Dr. Kailas Shinde
District Collector, Palghar

FORM - I**(For Linear Projects other than Plantation)****(Rule 6 (3) (e) of Forest (Conservation) Rules 2003 as amended up to date)****Government of Maharashtra****Office of District Collector Palghar**

No/Rev/Vanhakka/SR.No- 109 /23

Date 06 /09/2023

TO WHOMSOEVER IT MAY CONCERN

In compliance of the Rule 6 (3) (e) of the Forest (Conservation) Rules, 2003 [as amended vide the Forest (Conservation) Amendment Rules 2014; Forest (Conservation) second Amendment Rules 2014; and Forest (Conservation) Amendment Rules 2016], it is certified that **0.0180** hectares of forest land proposed to be diverted in favour of **Gujrat Gas Limited** for the propose **Pipeline Natural Gas laying Through Forest Land** in the **Palghar** District falls within jurisdiction of Villages in **Dahanu** Tehsils. It is further certified that;


Forest Land Details

Sr. No.	Taluka	Village Name	Survey No./ Gut No.	Kind of Land	Area required (Hector)
1	Dahanu	Uplat	1050	Private Forest (35 Sec)	0.0108
2			1279	Private Forest (35 Sec)	0.0072
				Total	0.0180

It is further certified that-

- A) The complete process for recognition and vesting of forest rights under the FRA has been carried out for the entire **0.0180** hectares of forest land proposed for diversion. A copy of records of all consultations and meetings of the Forest Rights Committee(s) GramSabha(s) Sub-Division Level Committee (s) and the District Level Committee are enclosed as attachment A to attachment.
- B) The diversion of forest land for facilities managed by the Government as required under section 3(2) of the FRA, 2006 have been completed and the Gram Sabhas have given their consent to it.
- C) The proposed area does not involve recognized rights of Primitive Tribal Groups and Pre - Agricultural communities.

Encl- as above


(Govind Bodke)
District Collector, Palghar



महाराष्ट्र शासन

जिल्हाधिकारी तथा जिल्हादंडाधिकारी पालघर यांचे कार्यालय

(वनहक्क शाखा)

रुम नं. २१९, जिल्हाधिकारी कार्यालय, कोळगाव ता.जि. पालघर

दुरध्वनी क्रमांक- ०२५२५- २५३१११

Email ID: frapalghar@gmail.com

क्र. महसुल / वनहक्क प्रमाणपत्र / कावि- १०९/२०२३

दि. ०८/०९/२०२३

प्रति,

गुजरात गॅस लिमीटेड,
०९ वा मजला अवधेश हाऊस
श्री. गुरु गोविंद गुरुव्दारा समोर एस.जी.हायवे,
अहमदाबाद गुजरात पिन. नं ३८००५४


विषय:- अनुसूचित जमाती व इतर पारंपारिक वननिवासी (वनहक्काची मान्यता) अधिनियम २००६ नुसार वनजमिन वळती करणेकामी प्रमाणपत्र मिळणेबाबत.

Gas Distribution Network of Talasari Taluka of Palghar Dist. (Angam Spurline) Diversion of ०.०३४८ hect of Protected Forest land for laying natural gas pipeline from Sanjan to Amgaon Pipeline laying through Protected Forest Lands in Village Amgaon of Taluka Talasari

संदर्भ :- आपला दि. ०५/०३/२०१९ रोजीचा अर्ज

उपरोक्त विषयाबाबत संदर्भित अर्जानुसार आपणास कळविण्यात येते की, अनुसूचित जमाती व इतर पारंपारिक वननिवासी (वनहक्कांची मान्यता) अधिनियम २००६ अन्वये पालघर जिल्ह्यातील तलासरी तालुक्यातील नैसर्गिक वायु वितरण नेटवर्क उभारणेकामी संजान ते अंगम दरम्यान ६ इंच व्यासाची भुमिगत स्टील पाइपलाईन टाकण्याकरीता वनजमिन वळती करणेकामी वनहक्क प्रमाणपत्र मिळणेबाबत या कार्यालयात अर्ज केलेला आहे.

सहाय्यक जिल्हाधिकारी डहाणू यांनी सादर केलेला चौकशी अहवाल व प्रकरणी सामील अभिलेखाची पडताळणी केली असता, तलासरी तालुक्यातील मौजे उपलाट येथील सर्व्हे नं/गट नं. १२८१, ही जमीन ७/१२ उतान्यानुसार खाजगी मालकीची दिसून येत आहे. तरी आजमितीस ७/१२ नुसार सदर जमिन खाजगी मालकाचे नावे असल्याने, सदर जमीनीसंदर्भात वनहक्क प्रमाणपत्र निर्गमित करता येणार नाही. सबब आपला संदर्भित अर्ज निकाली काढणेत येत आहे.


(गोविंद बोडके)
जिल्हाधिकारी पालघर