



Phone No: 02363/ 272005

Email ID:dcfsawantwadi@gmail.com



GOVERNMENT OF MAHARASHTRA

OFFICE OF THE DEPUTY CONSERVATOR OF FORESTS, SAWANTWADI
'VAN BHAVAN', SALAIWADA, SAWANTWADI, 416 510

No. A/Desk/Nosel/ Minor Irrigation Project-Nirukhe/24-25/
Sawantwadi, 416 510, Date 13.11.2024

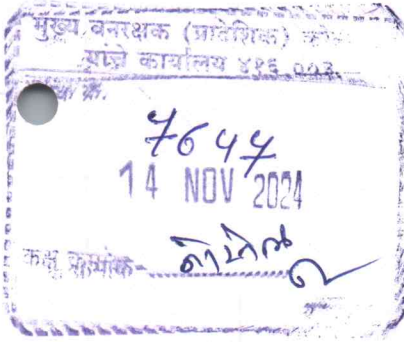
684

✓ To,

Chief Conservator of Forests (Territorial),
Kolhapur

Subject: Regarding stage-1 compliance report of Diversion of 18.94 ha. Forest land in favour Minor Irrigation Division, Sindhudurg for Construction of Minor Irrigation Tank in Village-Nirukhe, Taluka Kudal, Dist- Sindhudurg in the State of Maharashtra

- Reference:** 1. Government of India Ministry of Environment, Forests & Climate Change F.No. FC-II/MH-211/2023-NGP/12885 Date. 15/02/2024
2. Executive Engineer, Minor Irrigation Division Oros letter No.1414 / 2024-25/Dt.24/5/2024
3. Range Forest Officer Kadawal letter no245/2024-25 Dt.18/07/24
4. DCF Sawantwadi Letter No.Desk/Nosel/Nirukhe project/24-25/ 103/Dt.16.08.2024
5. Executive Engineer, Minor Irrigation Division Oros letter No.2195 / 2024-25/Dt.04/9/2024
6. DCF Sawantwadi Letter No.Desk/Nosel/Nirukhe project/24-25/ 557/Dt.1.10.2024
7. CCF Kolhapur Letter No.Desk/Nosel/Irrigation project/24-25/ 1901 Dt.14.10.2024
8. Executive Engineer, Minor Irrigation Division Oros letter No.2728 /2024-25/Dt.08/11/2024



The Government of India Ministry of Environment, Forests & Climate Change vide letter under reference-1 accords in- principle approval under section-2 of the Van (Sanrakshan Evam Samvardhan) Adhiniyam , 1980 for diversion of 18.94 ha of Forest land in favour of Minor Irrigation Division Sindhudurg for Construction of Minor Irrigation Tank in Village-Nirukhe, Tal. Kudal in Sindhudurg District in the State of Maharashtra .Accordingly, the user agency has submitted compliance report wide reference no.2. In this regard Rfo Kadawal has given SMC Plan wide above letter no.3.

As per Ref. letter no.4 of this office has given demand note to User agency for depositing SMC Work & Cost of Survey demarcation amount. But in this regard wide above ref.no.5 user agency has requested to this office that, they have not enough funds. Therefore this office has submitted compliance report to your office wide ref letter no.6. But wide above ref.no.7 instructed that user agency should deposit amount of SMC Work & Cost of Survey demarcation & submit compliance report. As this raised query user agency has deposited amount of SMC Work & Cost of Survey demarcation wide above ref.letter no.8. Hence the detailed revised compliance report is mentioned below :-

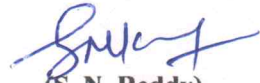
<u>No.</u>	<u>Conditions</u>	<u>Compliance</u>
i	Legal Status of the forest land shall remain unchanged :	User Agency Submits undertaking that , the legal status of the diverted Forest land for construction of Minor Irrigation Tank in Village Nirukhe,Tal – Kudal,Dist- Sindhudurg Survey Nos. 125 /1,2,3 130/1, 143/1, 149/2A, 2B 152/1,2 192/1,4 will remain unchanged . enclosed at Undertaking / Annexure-1
ii	The forest land diverted for non-forest purpose shall be appropriately demarcated on the ground by way of appropriate permanent boundary marks at the cost of the user agency and handed over by the Forest Department or land-owning Department to the user agency prior to starting of any non-forest	User Agency has deposited the amount of Rs.1,91,488/- as Cost of Survey demarcation pillars. vide Trans.ID.S39138946 Dt.30. 10. 2024 to Union Bank of India, Bengaluru. The Copy Attached herewith as Annexure - 10
iii	As the identified non forest area is having more than 0.4 canopy density, Programme for improvement of the forest crop shall be implemented by the Forest Department in a time-bound manner over 18.94 ha. Non-forest land identified in Survey No. 23/1 at Village- Kendre Budruk, Taluka-Dodamarg, and District-Sindhudurg at the cost of the User Agency. As proposed by the State Government, Compensatory afforestation shall be carried out over 18.94 ha. Of degraded forest land in Gut. No. 288 Compt.no. 171 at Village- Aamboli, Taluka-Sawantwadi, District- Sindhudurg at the cost of the User Agency. As far as possible, a mixture of local indigenous species along with 10% RET species of Sindhudurg District shall be planted and monoculture of any species may be avoided:	User Agency Submits undertaking that , the identified non forest area is having more than 0.4 canopy density, programme for improvement of the forest crop shall be implemented by the Forest Department in a time-bound manner over 18.94 ha. non-forest land identified in Survey No. 23/1 at Village- Kendre Budruk, Taluka-Dodamarg, District - Sindhudurg at the cost of the User Agency. As proposed by the forest department Sangli, Compensatory afforestation shall be carried out over 18.94 ha. of degraded forest land in Gut. No. 49, 53. Compt.no. 295 at Village-Aakalwadi, Taluka-Jat, District- Sangli at the cost of the User Agency. enclosed at Undertaking / Annexure-3
iv	The non-forest land proposed for CA shall be transferred and mutated in the name of Forest Department and notified as RF/PF prior to Stage-II approval. A copy of the original notification declaring the non-forest land under Section 4 or Section 29 of the Indian Forest Act, 1927, or under the relevant section of the State Forest Act as the case may be, will be submitted by the StateGovernment prior to Stage-II approval;	No CA land in Proposed for this Project. Only afforestation work on degraded forest land which admeasuring 18.94 ha. in Gut no 49, 53. Comp. no. 295 at Village - Aakalwadi, Taluka - Jat, District – Sangli is proposed for this project . The above mentioned survey number are already in the name of forest department as a Reserve forest (Report of Sangli DCF & 7/12 copy are attached hirewith) For this project Compensatory land is proposed by at mouje Kendre budruk Tal.

		dodamarg Dist-Sindhudurg is handed over to forest department and the procedure regarding notifying the above land as Reserve forest under Indian forest act 1927 is under progress. compliance will be submitted prior to the Stage-II approval. enclosed at Undertaking / Annexure-4
v	The cost of compensatory afforestation at the prevailing wage rates as per compensatory afforestation scheme and the cost of survey, demarcation and erection of permanent pillars if required on the CA land shall be deposited in advance in to the designated CAMPA account by the project authority.	User Agency Submits undertaking that , the cost of compensatory afforestation at the prevailing wage rates as per compensatory demarcation and erection of permanent pillars if required on the CA land Rs. 16006724.00 (One Crore Sixty Lakh Six Thousand Twenty Four Only) deposited on Union Bank of India, Bengaluru through NEFT/RTG(UTRNo.MAHB1252024041917104879) dated no. 22/04/2024 in advance in to the designated CAMPA account by the project authority for afforestation scheme. enclosed at Undertaking / Annexure-5
vi	The State Government shall charge the Net Present Value (NPV) for the 18.94 ha forest area to be diverted under this proposal from the User Agency as per the orders of the Hon'ble Supreme Court of India dated 30/10/2002, 01/08/2003, 28/03/2008, 24/04/2008 and 09/05/2008 in IA No. 566 in WP (C) No. 202/1995 and as per the guidelines issued by the Ministry in this regard:	User Agency Submits undertaking that, Rs.30224263.00 (Three Crore Two Lakh Twenty-Four Thousand Two Hundred Sixty-Three Only) deposited on Union Bank of India, Bengaluru through NEFT/RTGS (UTRNo.MAHB1252024041917104879) dated no.22/04/2024 for the Diversion of 18.94 ha of forest land in favour Minor Irrigation Division, Sindhudurg for construction of Minor Irrigation Tank in Village- Nirukhe, Taluka Kudal, District-Sindhudurg in the State of Maharashtra-regarding. enclosed at Annexure-6
vii	Additional amount of the NPV of the diverted forest land, if any, becoming due after finalization of the same by the Hon'ble Supreme Court of India on receipt of the report from the Expert Committee, shall be charged by the State Government from the User Agency. The User Agency shall furnish an undertaking to this effect;	User Agency Submits undertaking that, Rs.30224263.00 (Three Crore Two Lakh Twenty-Four Thousand Two Hundred Sixty-Three Only) deposited on Union Bank of India, Bengaluru through NEFT/RTGS (UTR No. MAHB12 52024041917104879) dated 22/04/2024. Also the User Agency agree to defray Additional amount of the NPV of the diverted forest land against Diversion of 18.94 ha of forest land in favour Minor Irrigation Division, Sindhudurg for construction of Minor Irrigation Tank in Village- Nirukhe, Taluka Kudal, District-Sindhudurg in the State of Maharashtra-regarding. enclosed at Annexure - 7

viii	The State Government and the User Agency shall ensure that the trees available between Full Reservoir level (FRL) and FRL-4 meters are not felled. Further, the trees having bird nests shall not be felled without written permission from the DCF concern both in forest as well as non-forest land;	User Agency Submits undertaking that, he will ensure that the trees available between Full Reservoir level (FRL) and FRL-4 meters are not felled. Further, the trees having bird nests shall not be felled without written permission from the DCF concern both in forest as well as non- forest land of the Diversion of 18.94 ha of forest land in favour Minor Irrigation Division, Sindhudurg for construction of Minor Irrigation Tank in Village- Nirukhe, Taluka Kudal, District-Sindhudurg in the State of Maharashtra-regarding. enclosed at Annexure - 8
ix	The User Agency shall undertake plantation of native forest tree species along the periphery of the reservoir;	User Agency Submits undertaking that, the plantation of native forest tree species along the periphery of the reservoir; for the Diversion of 18.94 ha of forest land in favour Minor Irrigation Division, Sindhudurg for construction of Minor Irrigation Tank in Village- Nirukhe, Taluka Kudal, District-Sindhudurg in the State of Maharashtra-regarding. The User Agency Agreed & undertaking enclosed at Annexure - 9
x	The State Forest Department at the cost of User Agency shall prepare and implement comprehensive Soil and Moisture Conservation Plan for 10 years and copy of the such SMC plan shall be submitted to this office for record and monitoring purpose;	Comprehensive Soil and Moisture Conservation Plan (SMC Plan) copy is attached herewith. User Agency has deposited the amount of Rs.10,68,490/- vide Trans.ID.S39138946 Dt.30.10.2024 to Union Bank of India, Bengaluru. The Copy Attached herewith as Annexure - 10
xi	Catchment Area Treatment (CAT) Plan shall be implemented at the cost of the project;	The User Agency Submitted undertaking enclosed at Annexure - 11
xii	All the funds received from the user agency under the project shall be transferred/ deposited to CAMPA fund only through e-portal (https://parivesh.nic.in/);	The User Agency Submitted undertaking enclosed at Annexure -12
xiii	The State Government, Maharashtra/ Nodal Officer (FCA), Maharashtra shall ensure settlement of rights under the Scheduled Tribes and Other Traditional Forest Dwellers (Recognition of Forest Rights) Act, 2006 (No. 2 of 2007) before issuing an order for handing over of forest land to the User Agency:	The User Agency Submitted & undertaking that the copy of collector, sindhudurg necessary certificate in the prescribed form accordance with the guidelines issued by the MoEF. is submitted herewith. enclosed at Annexure - 13

xiv	User Agency shall obtain Environmental Clearance as per the provisions of the Environmental (Protection) Act, 1986. if applicable;	The User Agency Submitted undertaking enclosed at Annexure - 14
xv	The layout plan of the proposal shall not be changed without prior approval of Central Government:	The User Agency Agreed & undertaking enclosed at Annexure - 15
xvi	No labour camp shall be established on the forest land;	The User Agency Agreed & undertaking enclosed at Annexure - 16
xvii	Sufficient firewood, preferably the alternate fuel, shall be provided by the User Agency to the labourer after purchasing the same from the State Forest Department or the Forest Development Corporation or any other legal source of alternate fuel;	The User Agency Agreed & undertaking enclosed at Annexure - 17
xviii	No additional or new path will be constructed inside the forest area for transportation of construction materials for execution of the project work;	The User Agency Agreed & undertaking enclosed at Annexure - 18
xix	The period of diversion under this approval shall be co-terminus with the period of lease to be granted in favour of the user agency or the project life, whichever is less:	The User Agency Agreed & undertaking enclosed at Annexure - 19
xx	The total forest area utilized for the project shall not exceed 18.94 ha and the forest area diverted shall not be used for any purpose other than those shown in the diversion proposal. The User Agency shall furnish an undertaking to this effect:	The User Agency Agreed & undertaking enclosed at Annexure - 20
xxi	The Forest land proposed to be diverted shall under no circumstances be transferred to any other agencies, department or person without prior approval of Gvt. of India;	The User Agency Agreed & undertaking enclosed at Annexure - 21
xxii	Violation of any of these conditions will amount to violation of Van (Sanrakshan Evam Samvardhan) Adhiniyam 1980 and action would be taken as per the provision of Adhiniyam and rules /guidelines issued there under;	The User Agency Agreed & undertaking enclosed at Annexure - 22
xxiii	Any other condition that the Ministry of Environment, Forests & Climate Change may stipulate from time to time in the interest of conservation, protection and development of forests & wildlife;	The User Agency Submitted undertaking enclosed at Annexure - 23
xxiv	The State Government shall process and submit compliance report on the above conditions through online (https://parivesh.nic.in/);	The User Agency Agreed & undertaking enclosed at Annexure - 24

So, the above compliance report is submitted to your office for further necessary process for Final Approval of the Van (Sanrakshan Evam Samvardhan) Adhiniyam ,1980.



(S. N. Reddy)

**Deputy Conservator of Forests,
Sawantwadi Forest Division, Sawantwadi**

Copy to : Executive Engineer, Minor Irrigation Division, Oros, Sindhudurg for information

Copy to: Addl. Principal Chief Conservator of Forest & Nodal Officer (FCA) M.S. Nagpur
for information.



**Government of Maharashtra
Executive Engineer
Minor Irrigation Division
Oros – Sindhudurnagari**

Main Administrative Building, C-Wing, Division No.312
Tal-Kudal Dist- Sindhudurnagari Pin Code- 416812
Phone No. 02362-228717 Email ID-eemido@gmail.com




Annexure-10.

x.) The State Forest Department at the cost of User Agency shall prepare and implement comprehensive Soil and Moisture Conservation Plan for 10 years and copy of the such SMC plan shall be submitted to this office for record and monitoring purpose;

This to certify that User Agency had agreed to defray the costs for preparing and implementing a comprehensive Soil and Moisture Conservation (SMC) Plan for 10 years. A copy of the SMC plan has been submitted to Sawantwadi Forest office for record and monitoring purpose; concerning the Diversion of 18.94 ha of forest land in favour of Minor Irrigation Division, Sindhudurnagari for the construction of Minor Irrigation Tank in Village Nirukhe, Taluka Kudal, District Sindhudurg in the State of Maharashtra.

And in accordance with that, as per the demand note received from the Forest Department Letter No. B/Nosel/FCA/Nerukhe/24-25/36 103 Sawantwadi 416510, dt. 16.08.2024, the amount of Rs.12, 59, 978 towards the cost of implementing SMC plan and survey & demarcation is paid through the CAMPA fund collection challan in favour of Forest Department on 30/10/2024. The copy of challan with acknowledgement number is submitted herewith for favour of information


**(Harshad G. Yadav)
Executive Engineer
Minor Irrigation Division
Sindhudurg**

**Place: Sindhudurg
Date: 08/11/2024**

AGENCY COPY

यूनियन बैंक Union Bank of India

Challan for collection of CAMPA fund

Date : 28-10-2024

Client Code.	CAM5078
Location.	MAHARASHTRA
Remitter Name.	EXECUTIVE ENGINEER MINOR IRRIGATION DIVISION OROS - SINDHUDURG NAGARI
PIF/Application No.	57127453690
MoEF/SG File No.	FC-II/MH-211/2023-NGP
Address.	Minor Irrigation Division Oros Sindhudurg
Remitter Contact No. Email-Id. Mobile No. Landline No.	nirukhasee@gmail.com 9503932166 0-
Amount(In Rs)	1259978/-
Beneficiary Branch and Code.	Union Bank Of India FCS Centre, 21/1, III Floor, Jelitta Towers, Mission Road, Bengaluru-560027

Amount in Words: Twelve Lakh Fifty-Nine Thousand Nine Hundred and Seventy-Eight Rupees Only

Depositor Signature (Signature) Bank Official (Signature)

Bank's Transaction Number	Branch Stamp
---------------------------	--------------

- Branches should use CMS menu (FCS & CAPS) to process the transaction
- Challan should only be accepted against INST/ DD.
- Enter the Remitter Name in Additional Information 1
- Enter the Remitter Mobile number in Additional Information 2

CAMPA-MOEF Copy

यूनियन बैंक Union Bank of India

Challan for collection of CAMPA fund

Date : 28-10-2024

Client Code.	CAM5078
Location.	MAHARASHTRA
Remitter Name.	EXECUTIVE ENGINEER MINOR IRRIGATION DIVISION OROS - SINDHUDURG NAGARI
PIF/Application No.	57127453690
MoEF/SG File No.	FC-II/MH-211/2023-NGP
Address.	Minor Irrigation Division Oros Sindhudurg
Remitter Contact No. Email-Id. Mobile No. Landline No.	nirukhasee@gmail.com 9503932166 0-
Amount(In Rs)	1259978/-
Beneficiary Branch and Code.	Union Bank Of India FCS Centre, 21/1, III Floor, Jelitta Towers, Mission Road, Bengaluru-560027

Amount in Words: Twelve Lakh Fifty-Nine Thousand Nine Hundred and Seventy-Eight Rupees Only

Depositor Signature (Signature) Bank Official (Signature)

Bank's Transaction Number	Branch Stamp
---------------------------	--------------

- Branches should use CMS menu (FCS & CAPS) to process the transaction.
- Challan should only be accepted against INST/ DD.
- Enter the Remitter Name in Additional Information 1
- Enter the Remitter Mobile number in Additional Information 2

BANK COPY

यूनियन बैंक Union Bank of India

Challan for collection of CAMPA fund

Date : 28-10-2024

Client Code.	CAM5078
Location.	MAHARASHTRA
Remitter Name.	EXECUTIVE ENGINEER MINOR IRRIGATION DIVISION OROS - SINDHUDURG NAGARI
PIF/Application No.	57127453690
MoEF/SG File No.	FC-II/MH-211/2023-NGP
Address.	Minor Irrigation Division Oros Sindhudurg
Remitter Contact No. Email-Id. Mobile No. Landline No.	nirukhasee@gmail.com 9503932166 0-
Amount(In Rs)	1259978/-
Beneficiary Branch and Code.	Union Bank Of India FCS Centre, 21/1, III Floor, Jelitta Towers, Mission Road, Bengaluru-560027

Amount in Words: Twelve Lakh Fifty-Nine Thousand Nine Hundred and Seventy-Eight Rupees Only

Depositor Signature (Signature) Bank Official (Signature)

Bank's Transaction Number	Branch Stamp
---------------------------	--------------

- Branches should use CMS menu (FCS & CAPS) to process the transaction.
- Challan should only be accepted against INST/ DD.
- Enter the Remitter Name in Additional Information 1
- Enter the Remitter Mobile number in Additional Information 2

After making successful payment, User Agencies may send a line of confirmation through Email: helpdeskcampa@corpbank.co.in

Note: After making the required payment through challan, if the payment status has not been updated even after 7 working days, then kindly mail a copy of your challan with transaction date and reference id to Email: fcsblr@unionbankofindia.bank, epurse@unionbankofindia.bank, ubin0903710@unionbankofindia.bank

[Signature]
Divisional Account officer Grade - I
Minor Irrigation Division
Oros, Sindhudurgnagari

[Signature]
Executive Engineer
Minor Irrigation Division, Oros
Sindhudurgnagari



Trans ID - S39138946



Phone No: 02363/ 272005
Email ID:dcfsawantwadi@gmail.com



GOVERNMENT OF MAHARASHTRA
OFFICE OF THE DEPUTY CONSERVATOR OF FORESTS, SAWANTWADI
VAN BHAVAN, SALAIWADA, SAWANTWADI, 416 510

Proforma of the Demand Note

(See rule 8 (1) (b) of the Forest (Conservation) Amendment Rules, 2014)
(Enclosure of the Circular No. Desk-17/NC/17-4/CR 73/18-19, dated 10/10/2019)

Demand Note

Outward No. B/Nosel/FCA/Nerukhe/24-25/ 36 103
Sawantwadi 416 510, date 16.08.2024

To,
Executive Engineer,
Minor Irrigation Division,
Oros, Sindhudurg.

Subject- Proposal under Forest (Conservation) Act, 1980

Diversion of 18.94 ha of Forest land for Minor Irrigation Tank for Drinking water and other Domestic use purpose at Village Nirukhe, Tal.Kudal, District-Sindhudurg in favour of Executive Engineer, Minor Irrigation Division

Reference- 1. Ministry of Environment, Forest & Climate Change, Regional Office Nagpur letter No F.No.Fc-II/MH-211/2023-NGP/12885/Dt.15.02.2024

2. RFO Kadaval letter No. A/Nosel/Nirukhe Irrigation project/24-25/245/Dt.18/07/2024

As per the reference letter cited above Executive Engineer, Minor Irrigation Division, Oros is requested to pay the amount of SMC Plan as per the following details.

SMC Plan levies

S. N.	Item	Condition no. as mentioned in- Principle approval	Prevailing Rate (Rs.) (if applicable)	Forest land (ha.) (wherever applicable)	Amount payable by the User Agency (In Rs.)
1	Cost towards implement Comprehensive Soil and Moisture Conservation plan (SMC Plan)	(X)	2024-25 (As per SMC Scheme)	18.94 ha	1068490.00
2	Cost towards Survey & demarcation with pillars	(iv)	2024-25		191488.00
		Total Amount			1259978.00

The amount quoted as per the financial year 2024-25. The User Agency should transfer the above amount in Ad-hoc CAMPA within the financial year 2024-25. The User Agency should submit the compliance report as per the reference number 1 to this office as early as possible.

(S. Navakishore Reddy)
Deputy Conservator of Forests,
Sawantwadi Forest Division Sawantwadi

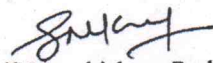
Sawantwadi Forest Division Sawantwadi

Profarma to be furnished for remittance of funds in Ad-hoc CAMPA Profama.

Sr.No.	Particulars	Details of Proposals.				
1.	Name of Regional Office	State-Maharashtra, PCCF & Nodal Office, Nagapur				
2.	State/ District/Forest Division to which the proposal related	Maharashtra State, Dist. Kolhapur, Kolhapur Division, Kolhapur.				
3.	Name of User Agency, Nature of Proposal	Project Authority Executive Engineer, Minor Irrigation Division Oros				
4.	Extent of Forest area involved	18.94 ha.				
5.	Where original or extension	Original				
6.	If extension of lease, please clarify proposal involves.	NA				
7.	Date of 1 st stage clearance	GOI's letter No. F.No. FC-II/MH-211/2023-NGP/12885 Date. 15/02/2024				
8.	Extent of CAMPA charges, head wise viz.					
	a) Compensatory afforestation Rs.	1,60,06,724.00				
	b) Difference C.A.	0				
	c) Penal CA	0				
	d) Difference Penal CA	0				
	e) Wildlife management plan	0				
	f) Cost of barbed wire fencing and full time choukidar	0				
	g) Net present value	3,02,24,263.00				
	h) Cost of survey demarcation and erection of permanent pillars to Diverted land	1,91,488.00				
	i) Cost of tree felling	44,660.00				
	j) Cost of canal side plantation	0				
	k) Lese rent @ 30000/- per MW	0				
	l) Create & Maintain alternate habitat/home for the avifauna whose nesting trees	13,81,950.00				
	m) Cost towards Implement Comprehensive SMC Plan.	10,68,490.00				
	Total	4,89,17,575 /-				
9	Details of Bank Draft (Bank, Draft No. date and amount, head wise against items indicated in paragraph 8 above)	Required amount	Item	Deposit Amount	Online Trans. No.	date
		4,76,12,937/-	C.A, NPV, Bird Nesting,.	4,76,12,937	MAHBR52024 041917104879	22-04-2024
		12,59,978/-	SMC Plan & Survey Demarcation Cost	12,59,978	S39138946	30.10.2024
		44,660/-	Tree felling Cost	44,660	Cheque no. 128384	14.03.2024

Sawantwadi Forest Division Sawantwadi

10.	Whether deposited by RTGS, if so, the particulars and date remittance.	The amount Rs. 4,89,17,575/- Deposit in CAMPA, new Delhi. Vide NEFT through HDFC Bank, Fort, Mumbai Branch by payment Doc. No 041917104879 & S39138946 dt 22.04.2024 & 30.10.2024 through Project Authority.
11.	Bank (Corporation bank, Lodhi complex/ Union bank of India, Sundar nagar) in which deposited with date of deposition	Corporation Bank, Lodhi complex Branch, Block 11. CGO complex phase 1, Lodhi road, New Delhi- 110 003.
12.	Any other remarks	0


(S.Navakishore Reddy)
Dy. Conservator of Forest,
Sawantwadi Forest Division,
Sawantwadi



Government of Maharashtra
Executive Engineer
Minor Irrigation Division
Oros – Sindhudurgnagari

Main Administrative Building, C-Wing, Division No.312
Tal-Kudal Dist- Sindhudurgnagari Pin Code- 416812
Phone No. 02362-228717 Email ID-eemido@gmail.com




Sr.No.	Condition	Compliance of condition
i.	Legal status of the forest land shall remain unchanged;	Undertaking is Submitted herewith on page No 01
ii.	The forest land diverted for non-forest purpose shall be appropriately demarcated on the ground by way of appropriate permanent boundary marks at the cost of the user agency and handed over by the Forest Department or land-owning Department to the user agency prior to starting of any non-forest	Undertaking is Submitted herewith on page No 02
iii.	As the identified non forest area is having more than 0.4 canopy density. Programme for improvement of the forest crop shall be implemented by the Forest Department in a time-bound manner over 18.94 ha. Non-forest land identified in Survey No. 23/1 at Village-KendreBudruk, Taluka-Dodamarg, and District-Sindhudurg at the cost of the User Agency. As proposed by the State Government, Compensatory afforestation shall be carried out over 18.94 ha. Of degraded forest land in Gut. No. 49, 53. Compt.no. 295 at Village-Aakalwadi, Taluka-Jat, District- Sangli at the cost of the User Agency. As far as possible, a mixture of local indigenous species along with 10% RET species of Sindhudurg District shall be planted and monoculture of any species may be avoided:	Undertaking is Submitted herewith on page No 03 The forest land identified
iv.	The non-forest land proposed for CA shall be transferred and mutated in the name of Forest Department and notified as RF/PF prior to Stage-II approval. A copy of the original notification declaring the non-forest land under Section 4 or Section 29 of the Indian Forest Act, 1927, or under the relevant section of the State Forest Act as the case may be, will be submitted by the State Government prior to Stage-II approval;	Undertaking is Submitted herewith on page No 04 For 18.94 ha in survey no.49, Compt no. 295 gut no.49, 53 Of village Aakalwadi, Taluka - Jat, District - Sangli identified for raising Compensatory afforestation is already in name and possession of State Forest Department.

v.	The cost of compensatory afforestation at the prevailing wage rates as per compensatory afforestation scheme and the cost of survey, demarcation and erection of permanent pillars if required on the CA land shall be deposited in advance in to the designated CAMPA account by the project authority.	Undertaking is Submitted herewith on page No 05
vi.	The State Government shall charge the Net Present Value (NPV) for the 18.94 ha forest area to be diverted under this proposal from the User Agency as per the orders of the Hon'ble Supreme Court of India dated 30/10/2002, 01/08/2003, 28/03/2008, 24/04/2008 and 09/05/2008 in IA No. 566 in WP (C) No. 202/1995 and as per the guidelines issued by the Ministry in this regard;	Undertaking is Submitted herewith on page No 06
vii.	Additional amount of the NPV of the diverted forest land, if any, becoming due after finalization of the same by the Hon'ble Supreme Court of India on receipt of the report from the Expert Committee, shall be charged by the State Government from the User Agency. The User Agency shall furnish an undertaking to this effect;	Undertaking is Submitted herewith on page No 07
viii.	The State Government and the User Agency shall ensure that the trees available between Full Reservoir level (FRL) and FRL-4 meters are not felled. Further, the trees having bird nests shall not be felled without written permission from the DCF concern both in forest as well as non- forest land;	Undertaking is Submitted herewith on page No 08
ix.	The User Agency shall undertake plantation of native forest tree species along the periphery of the reservoir;	Undertaking is Submitted herewith on page No 09
x.	The State Forest Department at the cost of User Agency shall prepare and implement comprehensive Soil and Moisture Conservation Plan for 10 years and copy of the such SMC plan shall be submitted to this office for record and monitoring purpose;	Undertaking is Submitted herewith on page No 10
xi.	Catchment Area Treatment (CAT) Plan shall be implemented at the cost of the project;	Undertaking is Submitted herewith on page No 11

xii.	All the funds received from the user agency under the project shall be transferred/ deposited to CAMPA fund only through e-portal (https://parivesh.nic.in/);	Undertaking is Submitted herewith on page No 12
xiii.	The State Government, Maharashtra/ Nodal Officer (FCA), Maharashtra shall ensure settlement of rights under the Scheduled Tribes and Other Traditional Forest Dwellers (Recognition of Forest Rights) Act, 2006 (No. 2 of 2007) before issuing an order for handing over of forest land to the User Agency;	Undertaking is Submitted herewith on page No 13
xiv.	User Agency shall obtain Environmental Clearance as per the provisions of the Environmental (Protection) Act, 1986. if applicable;	Undertaking is Submitted herewith on page No 14
xv.	The layout plan of the proposal shall not be changed without prior approval of Central Government;	Undertaking is Submitted herewith on page No 15
xvi.	No labour camp shall be established on the forest land;	Undertaking is Submitted herewith on page No 16
xvii.	Sufficient firewood, preferably the alternate fuel, shall be provided by the User Agency to the labourer after purchasing the same from the State Forest Department or the Forest Development Corporation or any other legal source of alternate fuel;	Undertaking is Submitted herewith on page No 17
xviii.	No additional or new path will be constructed inside the forest area for transportation of construction materials for execution of the project work;	Undertaking is Submitted herewith on page No 18
xix.	The period of diversion under this approval shall be co-terminus with the period of lease to be granted in favour of the user agency or the project life, whichever is less;	Undertaking is Submitted herewith on page No 19
xx	The total forest area utilized for the project shall not exceed 18.94 ha and the forest area diverted shall not be used for any purpose other than those shown in the diversion proposal. The User Agency shall furnish an undertaking to this effect:	Undertaking is Submitted herewith on page No 20

xxi.	The Forest land proposed to be diverted shall under no circumstances be transferred to any other agencies, department or person without prior approval of Govt. of India;	Undertaking is Submitted herewith on page No 21
xxii.	Violation of any of these conditions will amount to violation of Van (Sanrakshan Evam Samvardhan) Adhiniyam 1980 and action would be taken as per the provision of Adhiniyam and rules /guidelines issued there under;	Undertaking is Submitted herewith on page No 22
xxiii.	Any other condition that the Ministry of Environment, Forests & Climate Change may stipulate from time to time in the interest of conservation, protection and development of forests & wildlife;	Undertaking is Submitted herewith on page No 23
xxiv.	The State Government shall process and submit compliance report on the above conditions through online (https://parivesh.nic.in/);	Undertaking is Submitted herewith on page No 24


 (Mahadev S. Kadam)
 Executive Engineer
 Minor Irrigation Division
 Oros - Sindhudurgnagari

Place: Oros - Sindhudurgnagari

Date: 21/05/2024



**Government of Maharashtra
Executive Engineer
Minor Irrigation Division
Oros – Sindhudurnagari**


Main Administrative Building, C-Wing, Division No.312
Tal-Kudal Dist- Sindhudurg Pin Code- 416812
Phone No. 02362-228717 Email ID-eemido@gmail.com



Annexure - 1

Legal status of the Forest land shall remain unchanged.

It is to certify that the Legal Status of the Forest land shall remain unchanged at the time of execution of Diversion of 18.94 ha of forest land in favour Minor Irrigation Division, Sindhudurg for construction of Minor Irrigation Tank in Village- Nirukhe, Taluka Kudal, District- Sindhudurg in the State of Maharashtra- regarding.


(Mahadev S. Kadam)
Executive Engineer
Minor Irrigation Division
Oros - Sindhudurnagari

Place: Oros - Sindhudurnagari

Date: 21/05/2024



**Government of Maharashtra
Executive Engineer
Minor Irrigation Division
Oros – Sindhudurgnagari**

Main Administrative Building, C-Wing, Division No.312
Tal-Kudal Dist- Sindhudurg Pin Code- 416812
Phone No. 02362-228717 Email ID-eemido@gmail.com



Annexure-2.

The forest land diverted for non-forest purpose shall be appropriately demarcated on the ground by way of appropriate permanent boundary marks at the cost of the user agency and handed over by the Forest Department or land-owning Department to the user agency prior to starting of any non-forest activity.

This to certify that the forest land diverted for non-forest purpose will be appropriately demarcated on the ground by way of appropriate permanent boundary marks at the cost of the user agency and handed over by the Forest Department or land-owning Department to the user agency prior to starting of any non-forest activity by Diversion of 18.94 ha of forest land in favour Minor Irrigation Division, Sindhudurg for construction of Minor Irrigation Tank in Village- Nirukhe, Taluka Kudal, District- Sindhudurg in the State of Maharashtra- regarding.

(Mahadev S. Kadam)
Executive Engineer
Minor Irrigation Division
Oros - Sindhudurgnagari

Place: Oros - Sindhudurgnagari

Date: 21/05/2024



अहवाल दिनांक : 14/07/2024

महाराष्ट्र शासन

गाव नमुना सात (अधिकार अभिलेख पत्रक)

[महाराष्ट्र जमीन महसूल अधिकार अभिलेख आणि नोंदवह्या (तयार करणे व सुस्थितीत ठेवणे) नियम, १९७१ यातील नियम ३, ५, ६ आणि ७]



27921604357

गाव :- केंद्रे बुद्रुक (566962)

तालुका :- दोडामार्ग

जिल्हा :- सिंधुदुर्ग

PU-ID : 27921604357

भूमापन क्रमांक व उपविभाग : 23/1

भू-धारणा पद्धती : भोगवटादार वर्ग -1

शेताचे स्थानिक नाव : देवसु

क्षेत्र, एकक व आकारणी	खाते क्र.	भोगवटादाराचे नांव	क्षेत्र आकार पो.ख. फे.फा.	कुळ, खंड व इतर अधिकार
क्षेत्राचे एकक हे.आर.चौ.मी.	31	कार्यकारी अभियंता तिलारी	17.08.80 (143)	कुळाचे नाव व खंड
अ) लागवड योग्य क्षेत्र		शिर्षकामे विभाग क्र.1		
जिरायत -	36	महाराष्ट्र शासन वन विभाग	21.51.00 (143)	इतर अधिकार
बागायत -				मा.जिल्हाधिकारी साहेब, सिंधुदुर्ग यांचेकडील
ब) पोट-खराब क्षेत्र (लागवड अयोग्य)				आदेश क्र. REV-27/5/2017 दि. 18/01/2019
वर्ग (अ) 38.59.80				नुसार अनु क्र. 1 ते 7 च्या अटी व शर्तीस अधीन
वर्ग (ब) -				राहून (138)
एकुण पो.ख. 38.59.80				
एकुण क्षेत्र 38.59.80				प्रलंबित फेरफार : नाही.
(अ+ब)				
आकारणी 0.00				शेवटचा फेरफार क्रमांक : 143 व दिनांक :
जुडी किंवा -				14/07/2024
विशेष				
आकारणी				
जुने फेरफार क्र. (37) (41) (58) (64) (105) (116) (138)				सीमा आणि भूमापन चिन्ह :

गाव नमुना बारा (पिकांची नोंदवही)

[महाराष्ट्र जमीन महसूल अधिकार अभिलेख आणि नोंदवह्या (तयार करणे व सुस्थितीत ठेवणे) नियम, १९७१ यातील नियम २९]

गाव :- केंद्रे बुद्रुक (566962)

तालुका :- दोडामार्ग

जिल्हा :- सिंधुदुर्ग

भूमापन क्रमांक व उपविभाग : 23/1

पिकांखालील क्षेत्राचा तपशील								लागवडीसाठी उपलब्ध नसलेली जमीन	शेरा
वर्ष	हंगाम	खाता क्रमांक	पिकाचा प्रकार	पिकाचे नाव	जल सिंचित	अजल सिंचित	जल सिंचनाचे साधन	स्वरूप	क्षेत्र
(१)	(२)	(३)	(४)	(५)	(६)	(७)	(८)	(९)	(१०)
					आर. चौ.मी.	आर. चौ.मी.			आर. चौ.मी.
2021-22	संपूर्ण वर्ष	31						भूसंपादित क्षेत्र पड	36.0280
		36						डोंगर पड	2.5700
2022-23	संपूर्ण वर्ष	31*						भूसंपादित क्षेत्र पड	72.0560
		36*						डोंगर पड	5.1400

टीप : * सदरची नोंद मोबाइल ॲप द्वारे घेणेत आलेली आहे

"या प्रमाणित प्रतीसाठी फी म्हणून १५/- रुपये मिळाले."

दिनांक :- 19/07/2024

सांकेतिक क्रमांक :- 27330008041750000072024118

(नाव :- तरनुम चौद शेख)

तलाठी साह्या :- आयनोडेता :- दोडामार्ग जि :- सिंधुदुर्ग

तलाठी सजा आयनाड

ना.दोडामार्ग.जि.सिंधुदुर्ग

तिलारी प्रकल्पांतर्गत केंद्र बुद्रुक येथील संपादीत केली जमीन निरुखे प्रकल्पासाठी पर्यायी वनीकरणाकरीता जमिन (Compensatory Afforestation Land) हस्तांतरीत करावयाचा प्रस्ताव,

- विषय :** तिलारी प्रकल्पांतर्गत केंद्र बुद्रुक येथील संपादित केलेली जमिन निरुखे प्रकल्पासाठी पर्यायी वनीकरणाकरीता (Compensatory Afforestation Land) हस्तांतरीत करणे बाबत
- संदर्भ :** १. मा. मंत्री (जलसंपदा व लाभक्षेत्र विकास) यांची दि.३०/१०/२०२१ रोजीची सिंधुदुर्ग जिल्ह्यातील पाटबंधारे प्रकल्पांची आढावा बैठक
२. कार्यकारी अभियंता, लघु पाटबंधारे विभाग, ओरोस यांचे पत्र जा.क्र. लपाविओ/प्रशा-४/३२७१ दि.१२/११/२०२१
३. मा. अधीक्षक अभियंता, दक्षिण कोकण पाटबंधारे प्रकल्प मंडळ, ओरोस यांचे पत्र जा.क्र. दकोपाप्रम/प्रशा-३/१३९९/२०२० दि.०३/०७/२०२०
४. उप अधीक्षक, भूमी अभिलेख, दोडामार्ग यांचे पत्र जा.क्र. भूमापन/केंद्रे बुद्रुक/मोजणी/२९७ दि. १९/०४/२०२१

तिलारी प्रकल्पांतर्गत मोजे केंद्र खुर्द येथील ३१.५६.५० हे व केंद्र बुद्रुक येथील ४७.०३.०० हे (३८.५९.८०+८.४३.२० हे.) अशी मिळून एकूण ७८.५९.५० हे. जमीन तिलारी प्रकल्पाचे बुडीत क्षेत्रावरील प्रकल्पग्रस्तांच्या पुनर्वसनासाठी संपादित करण्यात आली व त्यांचे विस्थापन हेवाळे बीजघर वसाहत येथे करण्यात आले आहे. सद्यस्थितीत त्यापैकी ३४.१३.५० हे. क्षेत्र नरडवे मध्यम पाटबंधारे प्रकल्प, ता. कणकवली, जि. सिंधुदुर्ग या प्रकल्पासाठी वन विभागास पर्यायी वनीकरणाकरीता हस्तांतरीत करण्यात आलेली आहे. तसेच १.२१ हे. क्षेत्र लघु पाटबंधारे योजना देंदोनवाडी, ता. कणकवली, जि. सिंधुदुर्ग प्रकल्पासाठी वन विभागास पर्यायी वनीकरणाकरीता हस्तांतरीत करण्यासाठी प्रस्तावित आहे. उर्वरीत क्षेत्राचा वापर करण्यात येत नाही.

उपरोक्त संदर्भीय पत्र क्र.३ अन्वये मोजे केंद्र खुर्द व केंद्रे बुद्रुक येथील एकूण ७८.५९.५० हे. जमिनीपैकी २८.०५.०० हे. क्षेत्र वळतीकरण करणेकरीता मान्यता देण्यात आली होती. निरुखे प्रकल्पासाठी वन वनसंज्ञा क्षेत्र वळतीकरणासंबंधी संदर्भीय पत्र ४ अन्वये उपअधीक्षक, भूमी अभिलेख, कुडाळ यांनी १८.९४.०० हे. आर. क्षेत्र ७/१२ मध्ये नोंद घेणे बाबत सूचित केले आहे. त्यानुसार निरुखे प्रकल्पाच्या वनक्षेत्र वळतीकरणासाठी १८.९४.०० हे आर. क्षेत्र उप वनसंरक्षक, वन विभाग, सावंतवाडी यांना हस्तांतरीत करणे आवश्यक आहे.

केंद्रे बुद्रुक येथील सदरच्या जमिनीचे ७/१२ उता-यानुसार जमिन कार्यकारी अभियंता, तिलारी शिर्षकामे विभाग क्र. १, कोनाळकट्टा जलसंपदा विभागाच्या नावे आहे व जमीन शासकीय आहे. सद्यस्थितीत शासन निर्णय २७/०१/२०१६ नुसार कार्यकारी अभियंता, तिलारी शिर्षकामे विभाग क्र.१, कोनाळकट्टा हा विभाग बंद करण्यात आला असून या विभागाचा सर्व कार्यभार कार्यकारी अभियंता, तिलारी कालवा क्र.१ चराटे सावंतवाडी यांचेकडे वर्ग झालेला आहे. तदनंतर शासन निर्णय दि.०७/०३/२०१७ नुसार कार्यकारी अभियंता, तिलारी कालवा विभाग क्र. १, चराटे सावंतवाडी या विभागाच्या नावात बदल होऊन कार्यकारी अभियंता, सिंधुदुर्ग पाटबंधारे प्रकल्प बांधकाम विभाग, चराटे सावंतवाडी असा करण्यात आलेला आहे.

केंद्र बुद्रुक येथील संपादीत जमिनीचे क.जा.प. होऊन संपादीत जमिनीला एकत्रित सर्व्हे नं. प्राप्त झालेला आहे. संपादीत जमिन व निरुखे प्रकल्पासाठी हस्तांतरीत करावयाची जमिन याचा तपशील खालीलप्रमाणे आहे.

अ. क्र.	गावाचे नाव	कजाप नंतरचा सर्व्हे नं.	संपादित क्षेत्र हे.	नरडवे प्रकल्पासाठी हस्तांतरीत झालेले क्षेत्र हे.	देंदोनवाडी प्रकल्पासाठी हस्तांतरीत करावयाचे क्षेत्र हे.	निरुखे प्रकल्पासाठी हस्तांतरीत करावयाचे क्षेत्र हे.	उर्वरीत क्षेत्र हे.
१	केंद्रे खुर्द	१/ब	३१.५६.५०	३१.५६.५०	--	--	--
२	केंद्रे बुद्रुक	२३/१	३८.५९.८०	२.५७.००	१.२१	१८.९४.००	१५.८७.८०
३	केंद्रे बुद्रुक	४/अ	८.४३.२०	--	--	--	८.४३.२०


वरील तपशीलानुसार केंद्र खुर्द व केंद्रे बुद्रुक येथील तिलारी प्रकल्पासाठी संपादन झालेल्या ७८.५९.५० हे. आर. जमिनीपैकी निरुखे प्रकल्पाच्या पर्यायी वनीकरणासाठी नव्याने सुधारित १८.९४.०० हे.आर. क्षेत्र वनविभागास हस्तांतरित करणेत येत असून उर्वरीत २४.३१.०० हे. आर. क्षेत्र हे तिलारी प्रकल्पाच्या मालकीचे राहिल.

ताब्यात देणार

ताब्यात घेणार


कार्यकारी अभियंता

सिंधुदुर्ग पाटबंधारे प्रकल्प बांधकाम विभाग
चराटे - सावंतवाडी


उपवनसंरक्षक
सावंतवाडी



**Government of Maharashtra
Executive Engineer
Minor Irrigation Division
Oros – Sindhudurnagari**

Main Administrative Building, C-Wing, Division No.312
Tal-Kudal Dist- Sindhudurg Pin Code- 416812
Phone No. 02362-228717 Email ID-eemido@gmail.com



Annexure-3

As the identified non forest area is having more than 0.4 canopy density, programme for improvement of the forest crop shall be implemented by the Forest Department in a time-bound manner over 18.94 ha. non-forest land identified in Survey No. 23/1 at Village- Kendre Budruk, Taluka - Dodamarg, District-Sindhudurg at the cost of the User Agency. As proposed by the State Government, Compensatory afforestation shall be carried out over 18.94 ha. of degraded forest land in Gut. No. 288. Compt.no. 171 at Village- Amboli, Taluka- Sawantwadi, District- Sindhudurg at the cost of the User Agency. As far as possible, a mixture of local indigenous species along with 10% RET species of Sindhudurg District shall be planted and monoculture of any species may be avoided:

It is to certify that, as the identified non forest area is having more than 0.4 canopy density, programme for improvement of the forest crop shall be implemented by the Forest Department in a time-bound manner over **18.94 ha.** non-forest land identified in Survey No. 23/1 at Village- Kendre Budruk, Taluka-Dodamarg, District-Sindhudurg at the cost of the User Agency. As proposed by the State Government, Compensatory afforestation shall be carried out over **18.94 ha.** of degraded forest land in Gut. No. 49, 53. Compt.no. 295 at Village- Aakalwadi, Taluka-Jat, District- Sangli at the cost of the User Agency. As far as possible, a mixture of local indigenous species along with 10% RET species of Sangli District shall be planted and monoculture of any species may be avoided. Diversion of 18.94 ha of forest land in favour Minor Irrigation Division, Sindhudurg for construction of Minor Irrigation Tank in Village- Nirukhe, Taluka Kudal, District-Sindhudurg in the State of Maharashtra- regarding.

(Mahadev S. Kadam)
Executive Engineer
Minor Irrigation Division
Oros - Sindhudurnagari

Place: Oros - Sindhudurnagari

Date: 21/05/2024



Phone No: 02363/ 272005

Email ID:dcfsawantwadi@gmail.com



महाराष्ट्र शासन

उपवनसंरक्षक, सावंतवाडी वन विभाग यांचे कार्यालय
वन भवन सालईवाडा, सावंतवाडी, पिन कोड ४१६ ५१०, जि. सिंधुदुर्ग

जा. क्र. ब/ नोसेल कक्ष/नि.पा.प्र./2023-24/ 567
सावंतवाडी 416 510, दि. 07 .06.2023

प्रति,

उपवनसंरक्षक (प्रा)
वनविभाग सांगली

विषय- वन जमीन- सिंधुदुर्ग

लघु पाटबंधारे प्रकल्पासाठी मौजे निरुखे, ता. कुडाळ, जि. सिंधुदुर्ग येथील 18.94 हे. वनजमीन वळती करणेबाबतचा प्रस्ताव

मौजे निरुखे, ता. कुडाळ, जि. सिंधुदुर्ग येथील 18.94 हे. लघु पाटबंधारे प्रकल्पासाठी वनजमीन वळती करणेबाबतचा प्रस्ताव तयार करणेत आलेला असून पर्यायी क्षेत्राबाबत प्रकल्प यंत्रणेने सिंधुदुर्ग जिल्ह्यात मौजे केंद्रे बु. ता.दोडामार्ग येथील 18.94 हे.आर. क्षेत्र उपलब्ध करून दिलेले आहे. सदरचे पर्यायी उपलब्ध करून दिलेल्या क्षेत्रात पर्यायी वनीकरण घेणेस योग्य नसून सावंतवाडी वनविभागामध्ये इतर ठिकाणी कोठेही 18.94 हे.आर क्षेत्र पर्यायी वनीकरण घेणेस उपलब्ध नाही.

प्रकरणी आपले सांगली वनविभागात पर्यायी वनीकरणासाठी 18.94 हे.आर. क्षेत्र उपलब्ध असल्यास आपले कार्यालयाकडून सदर क्षेत्राचा अहवाल, सर्वे क्रमांक, KML File, स्थळ पाहणी विहीत प्रमाणपत्र 09 व 10 , समजूतीचा नकाशा तसेच पर्यायी वनीकरण योजनाअंतर्गतची अंदाजपत्रके बाबतचा अहवाल प्रस्तावासाठी आवश्यक असल्याने या कार्यालयास त्वरीत पाठविणेस विनंती आहे.

(एस. नवकिशोर रेड्डी)

उपवनसंरक्षक

सावंतवाडी वन विभाग सावंतवाडी

✓ प्रतिलिपी - कार्यकारी अभियंता, लघु पाट बंधारे विभाग, ओरोस - सिंधुदुर्गनगरी

प्रत- मा. मुख्यवनसंरक्षक (प्रादे) वनवृत्त कोल्हापूर यांना माहीतीसाठी सविनय सादर.



महाराष्ट्र शासन

वन विभाग

दुरध्वनी क्र. : 0233-2344639
Email-Id : dycfsangli@gmail.com

उप वनसंरक्षक, सांगली वन विभाग यांचे कार्यालय
हनुमाननगर कुपावाड, ता. मिरज जि. सांगली 416436

जा. क्र. ब/कक्ष-10/जमीन/2023-24/ 1250

सांगली कुपवाड दि. 18/07/2023

प्रति,

उपवनसंरक्षक (प्रा)
सावंतवाडी

विषय : वन जमीन सिंधुदुर्ग

लघु पाटबंधारे प्रकल्पासाठी मौजे निरुखे, ता. कुडाळ, जि. सिंधुदुर्ग येथील 18.94 हे. वनजमीन वळती करणेबाबतचा प्रस्ताव.

संदर्भ : आपले कार्यालयाकडील पत्र क्र. ब/नोसेल कक्ष/नि.पा.प्र./2023-24/567 दि. 07.06.2023

विषयांकित प्रकरणी संदर्भित पत्रान्वये मौजे निरुखे, ता. कुडाळ, जि. सिंधुदुर्ग येथील 18.94 हे. लघु पाटबंधारे प्रकल्पासाठी वनजमीन वळती करणेबाबतच्या प्रस्तावासाठी पर्यायी वनीकरणासाठी 18.94 हे. आर क्षेत्र उपलब्ध असल्यास त्याबाबतचा अहवाल देणेबाबत विनंती केली आहे.

त्याअनुषंगाने सांगली जिल्ह्यातील जत वनपरिक्षेत्रातील मौजे आकालवाडी येथील गट नं. 49,53 मधील 18.94 हे. आर क्षेत्राची पर्यायी वनीकरणाची योजना तयार करून त्याबाबतचे नकाशे व विहीत नमुन्यातील प्रमाणपत्र या सोबत जोडून पाठविण्यात येत आहे.

सहपत्र : वरील प्रमाणे. (तीन प्रतीत)

प्रतिलिपी : वनपरिक्षेत्र अधिकारी, जत यांना माहितीसाठी

(निता कट्टे)

उपवनसंरक्षक (प्रा),
वनविभाग, सांगली

17/7/2023

8/3/1
17/7

21.07.23

बारनिशी लिपिक
उपवनसंरक्षक कार्यालय
वनविभाग सावंतवाडी



SECRET

[illegible]

2001/01/27

Q211 145-8805/FIT/01-12345 12 15

1940

১৯৭৭ খ্রিঃ ১০/১১/৭৭
 ১৯৭৭ খ্রিঃ ১০/১১/৭৭

FSC C0210 ATOCPS-6000 RLP F117P 09/17/10 OK AT FISCALC 01/18/10 11/17

[illegible]


CERTIFICATE NO. 10
SUTABILITY CERTIFICATE

This is to certify that the degraded forest lands 18.94 ha. as listed below proposed for Compensatory Afforestation for diversion of 18.94 ha. forest land for the project of Diversion of 18.94 ha. Of forest Land for Minor Irrigation Tank for drinking water and favour of Executive Engineer Minor Irrigation Division are suitable for afforestation and free from encroachment and legal encumbrances.


Sr. No.	Range	Village	Gut No.	Degraded Forest area (ha)
1	Jat	Aakalwadi	49,53	18.94


Palace: Sangli

Date: 17.07.2023


(Dr. Ajit Sajane)

Asst. Conservator of Forest (Plantation),
Sangli Forest Division, Sangli


(Pravin Patil)
Range Forest Officer,
Jat


(Neeta Katte)
Deputy Conservator of Forest,
Sangli Forest Division, Sangli



महाराष्ट्र शासन

गाव नमुना सात (अधिकार अभिलेख पत्रक)

[महाराष्ट्र जमीन महसुल अधिकार अभिलेख आणि नोंदवह्या (तयार करणे व सुस्थितीत ठेवणे) नियम १९७१ यातील नियम ३,५,६ आणि ७]

गाव :- आक्कळवाडी (५६८८९८)

तालुका :- जत

जिल्हा :- सांगली



PU-ID : 29100369744

भूमापन क्रमांक व उपविभाग ४९

29100369744

मुधारणा पद्धती सरकार		शेताचे स्थानीक नाव :					
क्षेत्र, एकक व आकारणी	खाते क्र.	भोगवटादाराचे नाव	क्षेत्र	आकार	पो.ख.	फेरफार क्र	कुळ, खंड व इतर अधिकार
क्षेत्राचे एकक हे.आर.चौ.मी	२१०	[राखीव जंगल (सरकारी जंगल)	१७.४८.००	४.१२	०.२२.००	(२२५०)	कुळाचे नाव व खंड
अ) लागवड योग्य क्षेत्र	११०४	महाराष्ट्र शासन वनविभाग	१७.४८.००	४.१२	०.२२.००	(२२५०)	इतर अधिकार
जिरायत	१७.४८.००						प्रलंबित फेरफार : नाही.
बागायत	-						शेवटचा फेरफार क्रमांक : २२५० व दिनांक : १६/०३/२०२२
कुण							
ला.पो. क्षेत्र	१७.४८.००						
ब) पोटखराब क्षेत्र (लागवड अयोग्य)							
वर्ग (अ)	०.२२.००						
वर्ग (ब)	-						
एकुण							
पो.ख.क्षेत्र	०.२२.००						
एकुण क्षेत्र	१७.७०.००						
(अ+ब)							
आकारणी	४.१२						
जुडी किंवा विशेष							
कारणी							
जुने फेरफार क्र : (५४) (२६५) (४१४) (४५१)							सीमा आणि भुमापन चिन्हे :



हा गाव नमुना क्रमांक ७ दिनांक १६/०३/२०२२:१०:०१:४६ AM रोजी डिजिटल स्वाक्षरीत केला आहे व गाव नमुना क्रमांक १२ चा डेटा स्वयंप्रमाणित असल्यामुळे ७/१२ अभिलेखावर वर कोणत्याही सही शिक्क्याची आवश्यकता नाही.

७/१२ डाउनलोड दि. : २०/०५/२०२४ : १५:१७:५८ PM. वैधता पडताळणीसाठी <https://digitalsatbara.mahabhumi.gov.in/dslr/> या संकेत स्थळावर जाऊन 3510100001216267 हा क्रमांक वापरावा.

पृष्ठ क्र. १/२

Digitally signed

गाव नमुना बारा (पिकांची नोंदवही)

[महाराष्ट्र जमीन महसूल अधिकार अभिलेख आणि नोंदवह्या (तयार करणे व सुस्थितीत ठेवणे) नियम १९७१ यातील नियम २९]

गाव :- आवकळवाडी (५६८८९८)

तालुका :- जत

जिल्हा :- सांगली

भूमापन क्रमांक व उपविभाग ४९

			पिकाखालील क्षेत्राचा तपशील					लागवडीसाठी उपलब्ध नसलेली जमीन		शेरा
वर्षे	हंगाम	खाते क्रमांक	पिकाचा प्रकार	पिकांचे नाव	जल सिंचित	अजल सिंचित	जल सिंचनाचे साधन	स्वरूप	क्षेत्र	
(१)	(२)	(३)	(४)	(५)	(६)	(७)	(८)	(९)	(१०)	(११)
					हे.आर.चौ.मी	हे.आर.चौ.मी			हे.आर.चौ.मी	
२०२१-२२	संपूर्ण वर्ष	२१०				०.०		राखीव वन	१५.८४००	
२०२३-२४	संपूर्ण वर्ष	-१*				०.०		राखीव वन	१७.७०००	

टीप : ** सदरची नोंद मोबाइल ॲप द्वारे घेणेत आलेली आहे





महाराष्ट्र शासन

गाव नमुना सात (अधिकार अभिलेख पत्रक)

[महाराष्ट्र जमीन महसुल अधिकार अभिलेख आणि नोंदवह्या (तयार करणे व सुस्थितीत ठेवणे) नियम १९७१ यातील नियम ३,५,६ आणि ७]

गाव :- आक्कळवाडी (५६८८९८)

तालुका :- जत

जिल्हा :- सांगली



PU-ID : 16796949046

भूमापन क्रमांक व उपविभाग ५३

16796949046

भुधारणा पद्धती सरकार

शेताचे स्थानीक नाव :

क्षेत्र, एकक व आकारणी	खाते क्र.	भोगवटादाराचे नाव	क्षेत्र	आकार	पो.ख.	फेरफार क्र	कुळ, खंड व इतर अधिकार
क्षेत्राचे एकक हे.आर.चौ.मी	२१०	[राखीव जंगल (सरकारी जंगल)	१३.७२.००	४.८७	०.२३.००	(२२५०)	कुळाचे नाव व खंड
अ) लागवड योग्य क्षेत्र	११०४	महाराष्ट्र शासन वनविभाग	१३.७२.००	४.८७	०.२३.००	(२२५०)	इतर अधिकार
जिरायत १३.७२.००							
बागायत -							प्रलंबित फेरफार : नाही.
कुण							
ला.यो. क्षेत्र १३.७२.००							शेवटचा फेरफार क्रमांक : २२५० व दिनांक : १६/०३/२०२२
ब) पोटखराब क्षेत्र (लागवड अयोग्य)							
वर्ग (अ) ०.२३.००							
वर्ग (ब) -							
एकुण							
पो.ख.क्षेत्र ०.२३.००							
एकुण क्षेत्र १३.९५.०० (अ+ब)							
आकारणी ४.८७							
जुडी किंवा विशेष							
कारणी							
जुने फेरफार क्र : (५८) (२९५) (४१४) (४५१)							सीमा आणि भुमापन चिन्हे :



हा गाव नमुना क्रमांक ७ दिनांक १६/०३/२०२२:१०:०२:४४ AM रोजी डिजिटल स्वाक्षरीत केला आहे व गाव नमुना क्रमांक १२ चा डेटा स्वयंप्रमाणित असल्यामुळे ७/१२ अभिलेखावर वर कोणत्याही सही शिक्क्याची आवश्यकता नाही.

७/१२ डाउनलोड दि. : २०/०५/२०२४ : १५:१८:२४ PM. वैधता पडताळणीसाठी <https://digitalsatbara.mahabhumii.gov.in/dslr/> या संकेत स्थळावर जाऊन 3510100001216268 हा क्रमांक वापरावा.

पृष्ठ क्र. १/२

Digitally signed

गाव नमुना बारा (पिकांची नोंदवही)

[महाराष्ट्र जमीन महसूल अधिकार अभिलेख आणि नोंदवह्या (तयार करणे व सुस्थितीत ठेवणे) नियम १९७१ यातील नियम २९]

गाव :- आक्कळवाडी (५६८८९८)

तालुका :- जत

जिल्हा :- सांगली

भूमापन क्रमांक व उपविभाग ५३

			पिकाखालील क्षेत्राचा तपशील					लागवडीसाठी उपलब्ध नसलेली जमीन		शेरा
वर्षे	हंगाम	खाते क्रमांक	पिकाचा प्रकार	पिकांचे नाव	जल सिंचित	अजल सिंचित	जल सिंचनाचे साधन	स्वरूप	क्षेत्र	
(१)	(२)	(३)	(४)	(५)	(६)	(७)	(८)	(९)	(१०)	(११)
					हे.आर.चौ.मी	हे.आर.चौ.मी			हे.आर.चौ.मी	
२०२१-२२	संपूर्ण वर्ष	२१०				०.०		राखीव वन	१३.७२००	
२०२३-२४	संपूर्ण वर्ष	-१*				०.०		राखीव वन	१३.९५००	

टीप : ** सदरची नोंद मोबाइल ॲप द्वारे घेणेत आलेली आहे

ई महाभूषि



**Government of Maharashtra
Executive Engineer
Minor Irrigation Division
Oros – Sindhudurgnagari**


Main Administrative Building, C-Wing, Division No.312
Tal-Kudal Dist- Sindhudurg Pin Code- 416812
Phone No. 02362-228717 Email ID-eemido@gmail.com



Annexure-4

The non-forest land proposed for CA shall be transferred and mutated in the name of Forest Department and notified as RF/PF prior to Stage-II approval. A copy of the original notification declaring the non-forest land under Section 4 or Section 29 of the Indian Forest Act, 1927, or under the relevant section of the State Forest Act as the case may be, will be submitted by the State Government prior to Stage-II approval.

It is to certify that, the non-forest land proposed for CA will be transferred and mutated in the name of Forest Department and notified as RF/PF prior to Stage-II approval. A copy of the original notification declaring the non-forest land under Section 4 or Section 29 of the Indian Forest Act, 1927, or under the relevant section of the State Forest Act as the case may be, will be submitted by the State Government prior to Stage-II approval; Diversion of 18.94 ha of forest land in favour Minor Irrigation Division, Sindhudurg for construction of Minor Irrigation Tank in Village- Nirukhe, Taluka Kudal, District- Sindhudurg in the State of Maharashtra- regarding.


**(Mahadev S. Kadam)
Executive Engineer
Minor Irrigation Division
Oros - Sindhudurgnagari**

Place: Oros - Sindhudurgnagari

Date: 21/05/2024



दुरध्वनी क्रं. : 0233-2344639

Email-Id : dycfsangli@gmail.com



महाराष्ट्र शासन

वन विभाग

उप वनसंरक्षक, सांगली वन विभाग यांचे कार्यालय

हनुमाननगर कुपावाड, ता. मिरज जि. सांगली 416436

जा. क्र. ब/कक्ष-10/जमीन/2023-24/ 1250

सांगली कुपावाड दि. 18/07/2023

प्रति,

उपवनसंरक्षक (प्रा)

सावंतवाडी

विषय : वन जमीन सिंधुदुर्ग

लघु पाटबंधारे प्रकल्पासाठी मौजे निरुखे, ता. कुडाळ, जि. सिंधुदुर्ग येथील 18.94 हे. वनजमीन वळती करणेबाबतचा प्रस्ताव.


संदर्भ : आपले कार्यालयाकडील पत्र क्र. ब/नोसेल कक्ष/नि.पा.प्र./2023-24/567 दि. 07.06.2023

विषयांकित प्रकरणी संदर्भित पत्रान्वये मौजे निरुखे, ता. कुडाळ, जि. सिंधुदुर्ग येथील 18.94 हे. लघु पाटबंधारे प्रकल्पासाठी वनजमीन वळती करणेबाबतच्या प्रस्तावासाठी पर्यायी वनीकरणासाठी 18.94 हे. आर क्षेत्र उपलब्ध असल्यास त्याबाबतचा अहवाल देणेबाबत विनंती केली आहे.


त्याअनुषंगाने सांगली जिल्ह्यातील जत वनपरिक्षेत्रातील मौजे आकालवाडी येथील गट नं. 4953 मधील 18.94 हे. आर क्षेत्राची पर्यायी वनीकरणाची योजना तयार करून त्याबाबतचे नकाशे व विहित नमुन्यातील प्रमाणपत्र या सोबत जोडून पाठविण्यात येत आहे.

सहपत्र : वरील प्रमाणे. (तीन प्रतीत)

प्रतिलिपी : वनपरिक्षेत्र अधिकारी, जत यांना माहितीसाठी


21.07.23

बारनिशी लिपिक
उपवनसंरक्षक कार्यालय
वनविभाग सावंतवाडी


(निती कडे)
उपवनसंरक्षक (प्रा),
वनविभाग, सांगली
17/7/2023
8/3/1
17/7

(SE)

CERTIFICATE NO. 10
SUTABILITY CERTIFICATE

This is to certify that the degraded forest lands 18.94 ha. as listed below proposed for Compensatory Afforestation for diversion of 18.94 ha. forest land for the project of Diversion of 18.94 ha. Of forest Land for Minor Irrigation Tank for drinking water and favour of Executive Engineer Minor Irrigation Division are suitable for afforestation and free from encroachment and legal encumbrances.

Sr. No.	Range	Village	Gut No.	Degraded Forest area (ha)
1	Jat	Aakalwadi	49, 53	18.94

Palace: Sangli

Date: 17.07.2023


(Dr. Ajit Sajane)

Asst. Conservator of Forest (Plantation),
Sangli Forest Division, Sangli


(Pravin Patil)
Range Forest Officer,
Jat


(Neeta Katte)
Deputy Conservator of Forest,
Sangli Forest Division, Sangli



महाराष्ट्र शासन

गाव नमुना सात (अधिकार अभिलेख पत्रक)

[महाराष्ट्र जमीन महसुल अधिकार अभिलेख आणि नोंदवद्दा (तयार करणे व सुस्थितीत ठेवणे) नियम १९७१ यातील नियम ३, ५, ६ आणि ७]

गाव :- आक्कळवाडी (५६८८९८)

तालुका :- जत

जिल्हा :- सांगली



PU-ID : 29100369744

भूमापन क्रमांक व उपविभाग ४९

29100369744

भुधारणा पद्धती सरकार

शेताचे स्थानीक नाव :

क्षेत्र, एकक व आकारणी	खाते क्र.	भोगवटादाराचे नाव	क्षेत्र	आकार	पो.ख.	फेरफार क्र	कुळ, खंड व इतर अधिकार
क्षेत्राचे एकक हे.आर.चौ.मी	२१०	[राखीव जंगल (सरकारी जंगल)]	१७.४८.००	४.९२	०.२२.००	(२२५०)	कुळाचे नाव व खंड
अ) लागवड योग्य क्षेत्र	११०४	महाराष्ट्र शासन वनविभाग	१७.४८.००	४.९२	०.२२.००	(२२५०)	इतर अधिकार
जिरायत १७.४८.००							प्रलंबित फेरफार : नाही.
वागायत -							शेवटचा फेरफार क्रमांक : २२५० व दिनांक : १६/०३/२०२२
कुण							
ला.यो. क्षेत्र १७.४८.००							
ब) पोटखराब क्षेत्र (लागवड अयोग्य)							
वर्ग (अ) ०.२२.००							
वर्ग (ब) -							
एकुण							
पो.ख.क्षेत्र ०.२२.००							
एकुण क्षेत्र १७.७०.०० (अ+ब)							
आकारणी ४.९२							
जुडी किंवा विशेष कारणी							
जुने फेरफार क्र : (५४) (२६५) (४९४) (४५९)							सीमा आणि भुमापन चिन्हे :



हा गाव नमूना क्रमांक ७ दिनांक १६/०३/२०२२:१०:०१:४६ AM रोजी डिजिटल स्वाक्षरीत केला आहे व गाव नमूना क्रमांक १२ चा डेटा स्वयंप्रमाणित असल्यामुळे ७/१२ अभिलेखावर वर कोणत्याही सही शिक्क्याची आवश्यकता नाही.

७/१२ डाउनलोड दि. : २०/०५/२०२४ : १५:१७:५८ PM. वैधता पडताळणीसाठी <https://digitalsatbara.mahabhum.gov.in/dsir/> या संकेत स्थळावर जाऊन 3510100001216267 हा क्रमांक वापरावा.

पृष्ठ क्र. १/२



गाव नमुना बारा (पिकांची नोंदवही)

[महाराष्ट्र जमीन महसूल अधिकार अभिलेख आणि नोंदवह्या (तयार करणे व सुस्थितीत ठेवणे) नियम १९७१ यातील नियम २९]

गाव :- आक्कळवाडी (५६८८९८)

तालुका :- जत

जिल्हा :- सांगली

भूमापन क्रमांक व उपविभाग ४९

वर्ष	हंगाम	खाते क्रमांक	पिकाखालील क्षेत्राचा तपशील					लागवडीसाठी उपलब्ध नसलेली जमीन		शेरा
			पिकाचा प्रकार	पिकांचे नाव	जल सिंचित	अजल सिंचित	जल सिंचनाचे साधन	स्वरूप	क्षेत्र	
(१)	(२)	(३)	(४)	(५)	(६)	(७)	(८)	(९)	(१०)	(११)
					हे.आर.चौ.मी	हे.आर.चौ.मी			हे.आर.चौ.मी	
२०२१-२२	संपूर्ण वर्ष	२१०				०.०		राखीव वन	१५.८४००	
२०२३-२४	संपूर्ण वर्ष	-१*				०.०		राखीव वन	१७.७०००	

टीप : ** सदरची नोंद मोबाइल ॲप द्वारे घेणेत आलेली आहे



महाराष्ट्र शासन

गाव नमुना सात (अधिकार अभिलेख पत्रक)

[महाराष्ट्र जमीन महसुल अधिकार अभिलेख आणि नोंदवह्या (तयार करणे व सुस्थितीत ठेवणे) नियम १९७१ यातील नियम ३, ५, ६ आणि ७]

गाव :- आक्कळवाडी (५६८८९८)

तालुका :- जत

जिल्हा :- सांगली



PU-ID : 16796949046

भुमापन क्रमांक व उपविभाग ५३

16796949046

भुधारणा पद्धती सरकार

शेताचे स्थानीक नाव :

क्षेत्र, एकक व आकारणी	खाते क्र.	भोगवटादाराचे नाव	क्षेत्र	आकार	पो.ख.	फेरफार क्र	कुळ, खंड व इतर अधिकार
क्षेत्राचे एकक हे.आर.चौ.मी	२१०	[राखीव जंगल (सरकारी जंगल)]	१३.७२.००	४.८७	०.२३.००	(२२५०)	कुळाचे नाव व खंड
अ) लागवड योग्य क्षेत्र	११०४	महाराष्ट्र शासन वनविभाग	१३.७२.००	४.८७	०.२३.००	(२२५०)	इतर अधिकार
जिरायत १३.७२.००							प्रलंबित फेरफार : नाही.
बागायत -							शेवटचा फेरफार क्रमांक : २२५० व दिनांक : १६/०३/२०२२
एकुण							
ला.यो. क्षेत्र १३.७२.००							
ब) पोटखराब क्षेत्र (लागवड अयोग्य)							
वर्ग (अ) ०.२३.००							
वर्ग (ब) -							
एकुण							
पो.ख.क्षेत्र ०.२३.००							
एकुण क्षेत्र १३.९५.०० (अ+ब)							
आकारणी ४.८७							
जुडी किंवा विशेष कारणी							
जुने फेरफार क्र : (५८) (२९५) (४९४) (४५१)							सीमा आणि भुमापन चिन्हे :



हा गाव नमुना क्रमांक ७ दिनांक १६/०३/२०२२:१०:०२:४४ AM रोजी डिजिटल स्वाक्षरीत केला आहे व गाव नमुना क्रमांक १२ चा डेटा स्वयंप्रमाणित असल्यामुळे ७/१२ अभिलेखावर वर कोणत्याही सही शिक्क्याची आवश्यकता नाही.

७/१२ डाउनलोड दि. : २०/०५/२०२४ : १५:१८:२४ PM. वैधता पडताळणीसाठी <https://digitalsatara.mahabhumi.gov.in/dslr/> या संकेत स्थळावर जाऊन 3510100001216268 हा क्रमांक वापरावा.

पृष्ठ क्र. १/२



गाव नमुना बारा (पिकांची नोंदवही)

[महाराष्ट्र जमीन महसूल अधिकार अभिलेख आणि नोंदवह्या (तयार करणे व सुस्थितीत ठेवणे) नियम १९७१ यातील नियम २९]

गाव :- आक्कळवाडी (५६८८९८)

तालुका :- जत

जिल्हा :- सांगली

भूमापन क्रमांक व उपविभाग ५३

वर्षे	हंगाम	खाते क्रमांक	पिकाखालील क्षेत्राचा तपशील					लागवडीसाठी उपलब्ध नसलेली जमीन		शेरा
			पिकाचा प्रकार	पिकांचे नाव	जल सिंचित	अजल सिंचित	जल सिंचनाचे साधन	स्वरूप	क्षेत्र	
(१)	(२)	(३)	(४)	(५)	(६)	(७)	(८)	(९)	(१०)	(११)
					हे.आर.चौ.मी	हे.आर.चौ.मी			हे.आर.चौ.मी	
२०२१-२२	संपूर्ण वर्ष	२१०				०.०		राखीव वन	१३.७२००	
२०२३-२४	संपूर्ण वर्ष	-१*				०.०		राखीव वन	१३.९५००	

टीप : ** सदरची नोंद मोबाइल ॲप द्वारे घेणेत आलेली आहे



**Government of Maharashtra
Executive Engineer
Minor Irrigation Division
Oros – Sindhudurgnagari**

Main Administrative Building, C-Wing, Division No.312
Tal-Kudal Dist- Sindhudurg Pin Code- 416812
Phone No. 02362-228717 Email ID-eemido@gmail.com



Annexure-5

The cost of compensatory afforestation at the prevailing wage rates as per compensatory demarcation and erection of permanent pillars if required on the CA land shall be deposited in advance into the designated CAMPA account by the project authority afforestation scheme and the cost of survey

It is to certify that the cost of compensatory afforestation at the prevailing wage rates as per compensatory demarcation and erection of permanent pillars if required on the CA land Rs. 16006724.00 (One Crore Sixty Lakh Six Thousand Twenty Four Only) deposited on Union Bank of India, Bengaluru through NEFT/RTGS (UTR No. MAHB12 52024041917104879) by user agency dated no. 22/04/2024 is deposited in advance in to the designated CAMPA account by the project authority for afforestation scheme and the cost of survey, for the Diversion of 18.94 ha of forest land in favour Minor Irrigation Division, Sindhudurg for construction of Minor Irrigation Tank in Village- Nirukhe, Taluka Kudal, District- Sindhudurg in the State of Maharashtra- regarding.

(Mahadev S. Kadam)
Executive Engineer
Minor Irrigation Division
Oros - Sindhudurgnagari

Place: Oros - Sindhudurgnagari

Date: 21/05/2024



**Government of Maharashtra
Executive Engineer
Minor Irrigation Division
Oros – Sindhudurnagari**


Main Administrative Building, C-Wing, Division No.312
Tal-Kudal Dist- Sindhudurg Pin Code- 416812
Phone No. 02362-228717 Email ID-eemido@gmail.com



Annexure-6

The State Government shall charge the Net Present Value (NPV) for the 18.94 ha forest area to be diverted under this proposal from the User Agency as per the orders of the Hon'ble Supreme Court of India dated 30/10/2002, 01/08/2003, 28/03/2008, 24/04/2008 and 09/05/2008 in IA No. 566 in WP (C) No. 202/1995 and as per the guidelines issued by the Ministry in this regard.

It is to certify that Rs. 30224263.00 (Three Crore Two Lakh Twenty-Four Thousand Two Hundred Sixty-Three Only) deposited on Union Bank of India, Bengaluru through NEFT/RTGS (UTR No. MAHB12 52024041917104879) by user agency dated no. 22/04/2024 for the Diversion of 18.94 ha of forest land in favour Minor Irrigation Division, Sindhudurg for construction of Minor Irrigation Tank in Village- Nirukhe, Taluka Kudal, District- Sindhudurg in the State of Maharashtra-regarding.


(Mahadev S. Kadam)
Executive Engineer
Minor Irrigation Division
Oros - Sindhudurnagari

Place: Oros - Sindhudurnagari

Date: 21/05/2024



**Government of Maharashtra
Executive Engineer
Minor Irrigation Division
Oros – Sindhudurnagari**


Main Administrative Building, C-Wing, Division No.312
Tal-Kudal Dist- Sindhudurg Pin Code- 416812
Phone No. 02362-228717 Email ID-eemido@gmail.com



Annexure-7

Additional amount of the NPV of the diverted forest land, if any, becoming due after finalization of the same by the Hon'ble Supreme Court of India on receipt of the report from the Expert Committee, shall be charged by the State Government from the User Agency. The User Agency shall furnish an undertaking to this effect;

It is to certify that Rs. 30224263.00 (Three Crore Two Lakh Twenty-Four Thousand Two Hundred Sixty-Three Only) deposited on Union Bank of India, Bengaluru through NEFT/RTGS (UTR No. MAHB12 52024041917104879) by user agency dated no. 22/04/2024. Also we agree to defray Additional amount of the NPV of the diverted forest land against Diversion of 18.94 ha of forest land in favour Minor Irrigation Division, Sindhudurg for construction of Minor Irrigation Tank in Village- Nirukhe, Taluka Kudal, District- Sindhudurg in the State of Maharashtra-regarding.


**(Mahadev S. Kadam)
Executive Engineer
Minor Irrigation Division
Oros - Sindhudurnagari**

Place: Oros - Sindhudurnagari

Date: 21/05/2024



Phone No: 02363/ 272005
Email ID:dcfsawantwadi@gmail.com



GOVERNMENT OF MAHARASHTRA
OFFICE OF THE DEPUTY CONSERVATOR OF FORESTS, SAWANTWADI
VAN BHAVAN, SALAIWADA, SAWANTWADI, 416 510

Proforma of the Demand Note

(See rule 8 (1) (b) of the Forest (Conservation) Amendment Rules, 2014)
(Enclosure of the Circular No. Desk-17/NC/17-4/CR 73/18-19, dated 10/10/2019)

Demand Note

Outward No. B/Nosel/FCA/Nerukhe/23-24/ 2772
Sawantwadi 416 510, date 11.03.2024

To,
Executive Engineer,
Minor Irrigation Division,
Oros, Sindhudurg.

Subject- Proposal under Forest (Conservation) Act, 1980

Diversion of 18.94 ha of Forest land for Minor Irrigation Tank for Drinking water and other Domestic use purpose at Village Nirukhe, Tal.Kudal, District-Sindhudurg in favour of Executive Engineer, Minor Irrigation Division

- Reference-** 1. Ministry of Environment, Forest & Climate Change, Regional Office Nagpur letter No F.No.Fc-II/MH-211/2023-NGP/12885/Dt.15.02.2024
2. Executive Engineer, Minor Irrigation Division, Oros letter No.

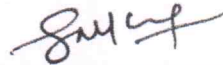
As per the reference letter cited above Executive Engineer, Minor Irrigation Division, Oros is requested to pay item wise amount of Compensatory Afforestation/NPV levies as per the following details.

Compensatory levies

S. N.	Item	Condition no. as mentioned in- Principle approval	Prevailing Rate (Rs.) (if applicable)	Forest land (ha.) (wherever applicable)	Amount payable by the User Agency (In Rs.)
1	Cost towards Compensatory Afforestation over 18.94 ha degraded forest land in Gut No.54, at Aakalwadi Village, Tal.Jat Dist.Sangali As per the guidelines issued by Principle Chief Coservator of Forest (HOFF) Nagpur letter No1127/2019-20/ dt.4/ 10/ 2019 (Model I to 5) (CA)	(V)	2024-25 (As per CA Scheme)	18.94 ha X 845128.00	16006724.00
2	The State Government shall charge the Net Present Value (NPV) for the 18.94 ha forest area to be diverted under this proposal from the User Agency as per the orders of the Hon'ble Supreme Court of India dated 30/10/2002, 01/08/2003, 28/03/2008, 24/04/2008 and 09/05/2008 in IA No. 566 in WP (C No. 202/1995 and as per the guidelines issued by the Ministry vide letters No. 5-1/1998-FC (Pt.I) dated 18/09/2003, letter No. 5-2/ 2006-FC dated 03/10/2006, letter No. 5-3/2007-FC dated 05/02/2009, letter No. 5-3/2011-FC (Vol-I) dated 06.01.2022 and letter No. 5-3/2011-FC (Vol-I) dated 22.03.2022 in this regard;	(VI)	As per Eco- Class-I, very Dense Forest.	18.94 X 1595790.00	30224263.00

3	Create & Maintain alternate habitat/home for the avifauna whose nesting trees are to be cleared in this project		in diverted area 18.94 Ha. As per enumeration of trees is about 3071 nos. trees may be required to fell & we have to create artificially nest for birds	3071X 450.00	1381950.00
4.	Cost towards felling of trees (Paid by Demand Draft)		As per RFO Evaluation Report Dt.26/2/2024		44660/- (Paid by Demand Draft)
		Total Amount			47612937.00

The amount quoted as per the financial year 2024-25. The User Agency should transfer the above amount in Ad-hoc CAMPA within the financial year 2024-25. The User Agency should submit the compliance report as per the reference number 1 to this office as early as possible.



(S. Navakishore Reddy)
Deputy Conservator of Forests,
Sawantwadi Forest Division Sawantwadi

AGENCY COPY

यूनियन बैंक ऑफ इंडिया  Union Bank of India



NEFT / RTGS CHALLAN for CAMPA Funds

Date : 18-04-2024

Agency Name.	EXECUTIVE ENGINEER MINOR IRRIGATION DIVISION OROS – SINDHUDURG NAGARI
Application No.	57127453804
MoEF/SG File No.	FC-II/MH-211/2023-NGP
Location.	MAHARASHTRA
Address.	Minor Irrigation Division Oros Sindhudurg
Amount(in Rs)	47612937/-

Amount in Words : Four Crore Seventy-Six Lakh Twelve Thousand
Nine Hundred and Thirty-Seven Rupees Only

NEFT/RTGS to be made as per following
details;

Beneficiary Name:	MAHARASHTRA CAMPA
IFSC Code:	UBIN0996335
Pay to Account No.	1507857127453804 Valid only for this challan amount.
Bank Name & Address:	Union Bank Of India FCS Centre, 21/1, III Floor, Jelitta Towers, Mission Road, Bengaluru-560027

- This Challan is strictly to be used for making
payment to CAMPA by NEFT/RTGS only

Note: After making the required payment through che
even after 7 working days, then kindly mail a copy of
id to Email: fcsblr@unionbankofindia.bank , epurse@
ubin0903710@unionbankofindia.bank

MH/HR
52024041917104879

Executive Engineer
Minor Irrigation Division, Oros
Sindhudurg nagari



**Government of Maharashtra
Executive Engineer
Minor Irrigation Division
Oros – Sindhudurgnagari**


Main Administrative Building, C-Wing, Division No.312
Tal-Kudal Dist- Sindhudurg Pin Code- 416812
Phone No. 02362-228717 Email ID-eemido@gmail.com



Annexure-8

The State Government and the User Agency shall ensure that the trees available between Full Reservoir level (FRL) and FRL-4 meters are not felled. Further, the trees having bird nests shall not be felled without written permission from the DCF concern both in forest as well as non- forest land;

It is to certify that The State Government and the User Agency will ensure that the trees available between Full Reservoir level (FRL) and FRL-4 meters are not felled. Further, the trees having bird nests shall not be felled without written permission from the DCF concern both in forest as well as non- forest land of the Diversion of 18.94 ha of forest land in favour Minor Irrigation Division, Sindhudurg for construction of Minor Irrigation Tank in Village- Nirukhe, Taluka Kudal, District- Sindhudurg in the State of Maharashtra- regarding.


**(Mahadev S. Kadam)
Executive Engineer
Minor Irrigation Division
Oros - Sindhudurgnagari**

Place: Oros - Sindhudurgnagari

Date: 21/05/2024



**Government of Maharashtra
Executive Engineer
Minor Irrigation Division
Oros – Sindhudurgnagari**


Main Administrative Building, C-Wing, Division No.312
Tal-Kudal Dist- Sindhudurg Pin Code- 416812
Phone No. 02362-228717 Email ID-eemido@gmail.com



Annexure-9

The User Agency shall undertake plantation of native forest tree species along the periphery of the reservoir.

It is to certify that the user agency shall undertake plantation of native forest tree species along the periphery of the reservoir; for the Diversion of 18.94 ha of forest land in favour Minor Irrigation Division, Sindhudurg for construction of Minor Irrigation Tank in Village- Nirukhe, Taluka Kudal, District- Sindhudurg in the State of Maharashtra- regarding.


(Mahadev S. Kadam)
Executive Engineer
Minor Irrigation Division
Oros - Sindhudurgnagari

Place: Oros - Sindhudurgnagari

Date: 21/05/2024



**Government of Maharashtra
Executive Engineer
Minor Irrigation Division
Oros – Sindhudurnagari**

Main Administrative Building, C-Wing, Division No.312
Tal-Kudal Dist- Sindhudurnagari Pin Code- 416812
Phone No. 02362-228717 Email ID-eemido@gmail.com




Annexure-10.

- x.) The State Forest Department at the cost of User Agency shall prepare and implement comprehensive Soil and Moisture Conservation Plan for 10 years and copy of the such SMC plan shall be submitted to this office for record and monitoring purpose;**

This to certify that User Agency had agreed to defray the costs for preparing and implementing a comprehensive Soil and Moisture Conservation (SMC) Plan for 10 years. A copy of the SMC plan has been submitted to Sawantwadi Forest office for record and monitoring purpose; concerning the Diversion of 18.94 ha of forest land in favour of Minor Irrigation Division, Sindhudurnagari for the construction of Minor Irrigation Tank in Village Nirukhe, Taluka Kudal, District Sindhudurg in the State of Maharashtra.

And in accordance with that, as per the demand note received from the Forest Department Letter No. B/Nosel/FCA/Nerukhe/24-25/36 103 Sawantwadi 416510, dt. 16.08.2024, the amount of Rs.12, 59, 978 towards the cost of implementing SMC plan and survey & demarcation is paid through the CAMPA fund collection challan in favour of Forest Department on 30/10/2024. The copy of challan with acknowledgement number is submitted herewith for favour of information


**(Harshad G. Yadav)
Executive Engineer
Minor Irrigation Division
Sindhudurg**

Place: Sindhudurg

Date: 08/11/2024

AGENCY COPY

यूनियन बैंक Union Bank of India

Challan for collection of CAMPA fund

Date : 28-10-2024

Client Code.	CAM5078
Location.	MAHARASHTRA
Remitter Name.	EXECUTIVE ENGINEER MINOR IRRIGATION DIVISION OROS - SINDHUDURG NAGARI
PIF/Application No.	57127453690
MoEF/SG File No.	FC-II/MH-211/2023-NGP
Address.	Minor Irrigation Division Oros Sindhudurg
Remitter Contact No. Email-Id. Mobile No. Landline No.	nirukheee@gmail.com 9503932166 0-
Amount(In Rs)	1259978/-
Beneficiary Branch and Code.	Union Bank Of India FCS Centre, 21/1, III Floor, Jelitta Towers, Mission Road, Bengaluru-560027

Amount in Words: Twelve Lakh Fifty-Nine Thousand Nine Hundred and Seventy-Eight Rupees Only

Depositor Signature (Signature) Bank Official (Signature)

Bank's Transaction Number	Branch Stamp
---------------------------	--------------

- Branches should use CMS menu (FCS & CAPS) to process the transaction.
- Challan should only be accepted against INST/ DD.
- Enter the Remitter Name in Additional Information 1
- Enter the Remitter Mobile number in Additional Information 2

CAMPA-MOEF Copy

यूनियन बैंक Union Bank of India

Challan for collection of CAMPA fund

Date : 28-10-2024

Client Code.	CAM5078
Location.	MAHARASHTRA
Remitter Name.	EXECUTIVE ENGINEER MINOR IRRIGATION DIVISION OROS - SINDHUDURG NAGARI
PIF/Application No.	57127453690
MoEF/SG File No.	FC-II/MH-211/2023-NGP
Address.	Minor Irrigation Division Oros Sindhudurg
Remitter Contact No. Email-Id. Mobile No. Landline No.	nirukheee@gmail.com 9503932166 0-
Amount(In Rs)	1259978/-
Beneficiary Branch and Code.	Union Bank Of India FCS Centre, 21/1, III Floor, Jelitta Towers, Mission Road, Bengaluru-560027

Amount in Words: Twelve Lakh Fifty-Nine Thousand Nine Hundred and Seventy-Eight Rupees Only

Depositor Signature (Signature) Bank Official (Signature)

Bank's Transaction Number	Branch Stamp
---------------------------	--------------

- Branches should use CMS menu (FCS & CAPS) to process the transaction.
- Challan should only be accepted against INST/ DD.
- Enter the Remitter Name in Additional Information 1
- Enter the Remitter Mobile number in Additional Information 2

BANK COPY

यूनियन बैंक Union Bank of India

Challan for collection of CAMPA fund

Date : 28-10-2024

Client Code.	CAM5078
Location.	MAHARASHTRA
Remitter Name.	EXECUTIVE ENGINEER MINOR IRRIGATION DIVISION OROS - SINDHUDURG NAGARI
PIF/Application No.	57127453690
MoEF/SG File No.	FC-II/MH-211/2023-NGP
Address.	Minor Irrigation Division Oros Sindhudurg
Remitter Contact No. Email-Id. Mobile No. Landline No.	nirukheee@gmail.com 9503932166 0-
Amount(In Rs)	1259978/-
Beneficiary Branch and Code.	Union Bank Of India FCS Centre, 21/1, III Floor, Jelitta Towers, Mission Road, Bengaluru-560027

Amount in Words: Twelve Lakh Fifty-Nine Thousand Nine Hundred and Seventy-Eight Rupees Only

Depositor Signature (Signature) Bank Official (Signature)

Bank's Transaction Number	Branch Stamp
---------------------------	--------------

- Branches should use CMS menu (FCS & CAPS) to process the transaction.
- Challan should only be accepted against INST/ DD.
- Enter the Remitter Name in Additional Information 1
- Enter the Remitter Mobile number in Additional Information 2

After making successful payment, User Agencies may send a line of confirmation through Email: helpdeskampa@corpbank.co.in

Note: After making the required payment through challan, if the payment status has not been updated even after 7 working days, then kindly mail a copy of your challan with transaction date and reference id to Email: fcsblr@unionbankofindia.bank, epurse@unionbankofindia.bank, ubin0903710@unionbankofindia.bank

(Signature)
Divisional Account officer Grade - I
Minor Irrigation Division
Oros, Sindhudurgnagari

(Signature)
Executive Engineer
Minor Irrigation Division, Oros
Sindhudurgnagari



Trans 10 - 539138946



Phone No: 02363/ 272005
Email ID:dcfsawantwadi@gmail.com



GOVERNMENT OF MAHARASHTRA
OFFICE OF THE DEPUTY CONSERVATOR OF FORESTS, SAWANTWADI
VAN BHAVAN, SALAIWADA, SAWANTWADI, 416 510

Proforma of the Demand Note

(See rule 8 (1) (b) of the Forest (Conservation) Amendment Rules, 2014)
(Enclosure of the Circular No. Desk-17/NC/17-4/CR 73/18-19, dated 10/10/2019)

Demand Note

Outward No. B/Nosel/FCA/Nerukhe/24-25/ 34 103
Sawantwadi 416 510, date 16.08.2024

To,
Executive Engineer,
Minor Irrigation Division,
Oros, Sindhudurg.

Subject- Proposal under Forest (Conservation) Act, 1980

Diversion of 18.94 ha of Forest land for Minor Irrigation Tank for Drinking water and other Domestic use purpose at Village Nirukhe , Tal.Kudal , District-Sindhudurg in favour of Executive Engineer, Minor Irrigation Division

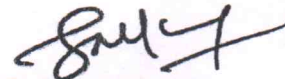
- Reference-** 1. Ministry of Environment , Forest & Climate Change, Regional Office Nagpur letter No F.No.Fc-II/MH-211/2023-NGP/12885/Dt.15.02.2024
2. RFO Kadaval letter No. A/Nosel/Nirukhe Irrigation project/24-25/245/Dt.18/07/2024

As per the reference letter cited above Executive Engineer, Minor Irrigation Division, Oros is requested to pay the amount of SMC Plan as per the following details.

SMC Plan levies

S. N.	Item	Condition no. as mentioned in- Principle approval	Prevailing Rate (Rs.) (if applicable)	Forest land (ha.) (wherever applicable)	Amount payable by the User Agency (In Rs.)
1	Cost towards implement Comprehensive Soil and Moisture Conservation plan (SMC Plan)	(X)	2024-25 (As per SMC Scheme)	18.94 ha	1068490.00
2	Cost towards Survey & demarcation with pillars	(iv)	2024-25		191488.00
		Total Amount			1259978.00

The amount quoted as per the financial year 2024-25. The User Agency should transfer the above amount in Ad-hoc CAMPA within the financial year 2024-25. The User Agency should submit the compliance report as per the reference number 1 to this office as early as possible.


(S. Navakishore Reddy)
Deputy Conservator of Forests,
Sawantwadi Forest Division Sawantwadi



Government of Maharashtra
Executive Engineer
Minor Irrigation Division Oros
Sindhudurnagari

Main Administrative Building, C-Wing, Division No.312
Tal-Kudal Dist- Sindhudurnagari Pin Code- 416812
Phone No. 02362-228717 Email ID- eemido@gmail.com



Annexure-10.

x.) The State Forest Department at the cost of User Agency shall prepare and implement comprehensive Soil and Moisture Conservation Plan for 10 years and copy of the such SMC plan shall be submitted to this office for record and monitoring purpose;

This is to certify that the User Agency agrees to defray the costs for preparing and implementing a comprehensive Soil and Moisture Conservation (SMC) Plan for 10 years. A copy of the SMC plan has been submitted to Sindhudurnagari forest office for record and monitoring purposes, concerning the diversion of 18.94 hectares of forest land in favor of the Minor Irrigation Division, Sindhudurnagari, for the construction of a Minor Irrigation Tank in Village Nirukhe, Taluka Kudal, District Sindhudurnagari, in the State of Maharashtra.

However, the demand note received from the Forest Department, letter No. B/Nosel/FCA/Nerukhe/24-25/36 103, Sindhudurnagari 416 510, dated 16.08.2024, has been forwarded to our higher officials for approval. Hence, the cost of the SMC plan will be transferred to the Forest Department with Stage-2 order.


(Mahadev S.Kadam)
Executive Engineer
Minor Irrigation Division
Oros, Sindhudurnagari

Place: Oros Sindhudurnagari

Date: 21/05/2024



महाराष्ट्र शासन, जलसंपदा विभाग
अधीक्षक अभियंता, दक्षिण कोंकण पाटबंधारे प्रकल्प मंडळ, सिंधुदुर्गनगरी

जलसंपदा विभाग

दालन क्र.१०७/१०८, अ. विंग, मुख्य प्रशासकीय इमारत, ता.कुडाळ, जि.सिंधुदुर्ग पिन-४१६८१२, दूरध्वनी-०२३६२-२२८५६३ ईमेल seskipc.orasbkwr@gmail.com

जलसंपदा विभाग

जा.क्र.दकोपाप्रमं/लेशा-१/२८०६/२०२४

दिनांक :- २३/०९/२०२४

प्रति,

मा. कार्यकारी संचालक,
कोंकण पाटबंधारे विकास महामंडळ,
ठाणे

विषय:- भुसंपादन खर्च निधी मागणी प्रस्ताव रक्कम रु.१२,५९,९७८/-

निरुखे लघु पाटबंधारे प्रकल्प ता.कुडाळ

संदर्भ:- विभागीय कार्यालयाचे पत्र क्र. लपाविओ/लेशा-२/२१८९ दि.०३/०९/२०२४

महोदय,

उपरोक्त संदर्भित विषयाच्या अनुषंगाने या मंडळांतर्गत कार्यकारी अभियंता, लघु पाटबंधारे विभाग, ओरोस-सिंधुदुर्गनगरी या कार्यालयासाठी माहे सप्टेंबर २०२४ साठी निरुखे लघु पाटबंधारे प्रकल्प खर्च निधी मागणी तपासण्यात आलेली असून प्रकल्पाचा सुप्रमा रु.१०१५.०० लक्ष इतका असून माहे ऑगस्ट २०२४ अखेर अद्यावत खर्च रक्कम रु.८४१.०४ लक्ष इतका झालेला आहे. सदर मागणीसाठी प्रकल्पाचा सुधारित प्रशासकिय मान्यता शिल्लक असलेने अटीचे व शर्तीचे तंतोतंत पालन केले जाईल. प्रकरणी रक्कम रु.४७६.१३ लक्ष मंजूरीच्या शिफारशीसह विहित नमुन्यात पुढील सहपत्रासह सादर करीत आहे. प्रस्तुत प्रकरणी बांधकाम देयकासंदर्भात मोजमाप पुस्तिकेतील मोजमापे व आवश्यक मागणी तपासण्या समाधानकारक असून नोंदवह्यांवरून त्याची खात्री केलेली असून, चालू देयकांवर संबंधित कार्यकारी अभियंता व विभागीय लेखापाल यांची प्रदानाची मंजूरी तसेच कंत्राटदाराची मोजमापाबाबत व संबंधित विभागीय लेखा अधिकारी यांची तपासणी स्वाक्षरी असल्याची खात्री केलेली आहे.

अ. क्र.	निधी मागणी प्रस्ताव प्रकार	संगणक सांकेतांक क्रमांक (CRC)	रक्कम रुपये (लक्ष)	सहपत्र (पृष्ठ क्रमांक)
१	प्रकल्प खर्च निधी मागणी	४७०२४९०९	रु.१२.६०	
२	भुसंपादन निधी मागणी	--	--	--
	एकुण	४७०२४९०९	रु.१२.६०	
३	मागणी करण्यात आलेल्या निधीचा स्रोत (शासन अंशदान/नाबार्ड/एआयबीपी/पूरसंरक्षण/सचिव ठोक तरतुद/अवशिष्ट/भुसंपादन (मोटे,मध्यम प्रकल्प)/भुसंपादन (ल.पा.)/	शासन अंशदान ल. पा. प्रकल्प	रु.१२.६०	

स्थळ प्रत मा. अधी. अभि. यांना मान्य

सोबत :- वरील प्रमाणे.

(स. श. शिंदे)

उपअधीक्षक अभियंता,
दक्षिण कोंकण पाटबंधारे प्रकल्प मंडळ,
सिंधुदुर्गनगरी.

आवक/जावक लिपिक

कार्यकारी अभियंता

कोंकण पाटबंधारे विकास महामंडळ

सिंधुदुर्गनगरी, ता.कुडाळ, जि.सिंधुदुर्ग पिन-४१६८१२, दूरध्वनी-०२३६२-२२८५६३ ईमेल seskipc.orasbkwr@gmail.com

कोपरी, ठाणे (पू.)-४०० ६०३.



**Government of Maharashtra
Executive Engineer
Minor Irrigation Division
Oros – Sindhudurgnagari**


Main Administrative Building, C-Wing, Division No.312
Tal-Kudal Dist- Sindhudurg Pin Code- 416812
Phone No. 02362-228717 Email ID-eemido@gmail.com



Annexure-11

Catchment Area Treatment (CAT) Plan shall be implemented at the cost of the project;

This is to certify that as per the Govt. OF India Ministry of Environment & Forest, FC Division, New Delhi F. No 8-227/87 FC Dated 18/06/2004 Catchment Area Treatment (CAT) Plan in cases related to Diversion of Forest land for Medium and Major Irrigation Projects. As Nirukhe Project Taluka - Kudal, District- Sindhudurg is Minor Irrigation Project, the Catchment Area Treatment (CAT) Plan is not essential.


(Mahadev S. Kadam)
Executive Engineer
Minor Irrigation Division
Oros - Sindhudurgnagari

Place: Oros - Sindhudurgnagari

Date: 21/05/2024

F.No.8-227/87-FC
Government of India
Ministry of Environment & Forests
(FC Division)

Paryavaran Bhawan
CGO Complex, Lodhi Road
New Delhi-110 003
Dated: 18th June 2004

To,

1. The Principal Secretary (Forests)
2. The Principal Chief Conservator of Forests
(All States)/UTs.

Sub: Diversion of forest land for non-forest purposes under the Forest (Conservation) Act, 1980-preparation and implementation of Catchment Area Treatment (CAT) Plan-reg.

Sir,

The Ministry of Environment & Forests has been stipulating the condition of preparation and implementation of Catchment Area Treatment Plan in cases related to diversion of forest land for medium and major irrigation projects and for hydro-electric power projects. The Catchment Area Treatment Plan is an essential document as it portrays the ecological health of the catchment area and various soil & moisture conservation and watershed management programmes required to arrest soil erosion, to improve free drainage in the area and to rejuvenate the degraded eco system in the catchment. However, it has been observed that the Catchment Area Treatment Plan have not made significant impact on the ecology of the area, at many places as it is not focused on site specific treatment. It is therefore, suggested that while formulating the Catchment Area Treatment Plan following aspects should also be considered.

1. In the dense forest area major concentration should be on soil & water conservation including water harvesting for which various water harvesting structures like check dams, gully plugging, gabion dams, contour trenches and vegetative structures should be made.
2. In the open forest besides taking up soil & water conservation measures plantation of local indigenous tree and shrub species should be done. In higher altitudes *Devdar* can be planted but plantation of *Chir* should be avoided.
3. A lot of pressure of the cattle is on revenue forest/civil soyam forest and these forest form an important component of the catchment. The CAT plan should therefore, include a component of fodder development on the civil soyam forest or on revenue/private lands in order to meet the requirement of fodder/small timber/firewood and in turn reduce pressure on Reserve Forest for the purpose.
4. Plantation of rare/medicinal species should also be taken up.
5. The CAT plan should invariably have a component for socio-economic component like supply of gas connection to the project affected families. This component should be implemented through Van Panchayats or Joint Forest Management Committees.
6. The infrastructure component like construction of buildings, vehicles, salaries of staff etc. should constitute a very small percentage of the CAT plan as the main

- emphasis is on soil & water conservation and ecological improvement of the area. Wherever development/procurement of infrastructure is required it should be site specific and should be supported by proper justification.
7. It is very essential that proper and regular monitoring is carried out for effective implementation of the CAT plan. The Chief Project Officer of the user agency must be associated in implementation as well as monitoring of the progress of CAT plan. The monitoring on monthly basis should be done by the concerned Conservator of Forests where respective DFO and representative of User Agency should participate. Monitoring on quarterly basis should be carried out by a committee of the following officials.

Committee for monitoring of the CAT Plan.


PCCF	-	Chairman
Secretary (Agriculture)	-	Member
or his representative		
Secretary (Animal Husbandry)	-	Member
or his representative		
Project Officer-User Agency	-	Member
Respective Conservator	-	Member
of Forests		
Nodal Officer	-	Member
		Secretary

Yours faithfully

(Pankaj Asthana)
Assistant Inspector General of Forests

Copy to:

1. Nodal Officers-All States /UTs.
2. All Regional Offices of this Ministry.
3. Director (FC)/AIGs (FC).
4. File No. 2-1/2003-FC.
5. Guard File.


(Pankaj Asthana)
Assistant Inspector General of Forests



**Government of Maharashtra
Executive Engineer
Minor Irrigation Division
Oros – Sindhudurnagari**

Main Administrative Building, C-Wing, Division No.312
Tal-Kudal Dist- Sindhudurg Pin Code- 416812
Phone No. 02362-228717 Email ID-eemido@gmail.com



Annexure-12

All the funds received from the user agency under the project shall be transferred/ deposited to CAMPA fund only through e-portal (<https://parivesh.nic.in/>);

It is to certify that Rs. 4,76,12,937.00 (Rupees Four Crore Seventy Six Lakh Twelve Thousand Nine Hundred Thirty Seven Only) deposited to CAMPA fund on Union Bank of India, Bengaluru A/C No.150785332382335 through NEFT/RTGS (UTR No. MAHB12 52024041917104879) by user agency dated no. 22/04/2024. by e-portal (<https://parivesh.nic.in/>), against Diversion of 18.94 ha of forest land in favour Minor Irrigation Division, Sindhudurg for construction of Minor Irrigation Tank in Village- Nirukhe, Taluka Kudal, District- Sindhudurg in the State of Maharashtra-regarding.

(Mahadev S. Kadam)
Executive Engineer
Minor Irrigation Division
Oros - Sindhudurnagari

Place: Oros - Sindhudurnagari

Date: 21/05/2024

AGENCY COPY

यूनियन बैंक Union Bank of India



NEFT / RTGS CHALLAN for CAMPA Funds

Date : 18-04-2024

Agency Name.	EXECUTIVE ENGINEER MINOR IRRIGATION DIVISION OROS – SINDHUDURGNAGARI
Application No.	57127453804
MoEF/SG File No.	FC-II/MH-211/2023-NGP
Location.	MAHARASHTRA
Address.	Minor Irrigation Division OrosSindhudurg
Amount(in Rs)	476129371-

Amount in Words :Four Crore Seventy-Six Lakh Twelve Thousand
Nine Hundred and Thirty-Seven Rupees Only

NEFT/RTGS to be made as per following
details;

Beneficiary Name:	MAHARASHTRA CAMPA
IFSC Code:	UBIN0996335
Pay to Account No.	1507857127453804 Valid only for this challan amount.
Bank Name & Address:	Union Bank Of India FCS Centre,21/1, III Floor, Jelitta Towers, Mission Road, Bengaluru-560027

- This Challan is strictly to be used for making
payment to CAMPA by NEFT/RTGS only

Note:After making the required payment through che
even after 7 working days, then kindly mail a copy of:
id to Email: fcsblr@unionbankofindia.bank , epurse@
ubin0903710@unionbankofindia.bank

MAHBLR
52024041917104871
Executive Engineer
Minor Irrigation Division, Oros
Sindhudurgnagari



**Government of Maharashtra
Executive Engineer
Minor Irrigation Division
Oros – Sindhudurnagari**


Main Administrative Building, C-Wing, Division No.312
Tal-Kudal Dist- Sindhudurg Pin Code- 416812
Phone No. 02362-228717 Email ID-eemido@gmail.com



Annexure-13

The State Government, Maharashtra/ Nodal Officer (FCA), Maharashtra shall ensure settlement of rights under the Scheduled Tribes and Other Traditional Forest Dwellers (Recognition of Forest Rights) Act, 2006 (No. 2 of 2007) before issuing an order for handing over of forest land to the User Agency:

It is to certify that the User Agency submitted Scheduled Tribes and Other Traditional Forest Dwellers (Recognition of Forest Rights) Act, 2006 by office of the District Collector Sindhudurg certificate No.REV/RB-04/WS No.313/11/2023 dated. 20/02/2024 for the Diversion of 18.94 ha of forest land in favour Minor Irrigation Division, Sindhudurg for construction of Minor Irrigation Tank in Village- Nirukhe, Taluka Kudal, District- Sindhudurg in the State of Maharashtra-regarding.


**(Mahadev S. Kadam)
Executive Engineer
Minor Irrigation Division
Oros - Sindhudurnagari**

Place: Oros - Sindhudurnagari

Date: 21/05/2024

FORM II

(for projects other than linear projects)

Government of Maharashtra

Office of the District Collector Sindhudurg

No.REV/RB-04/WS NO.313/11/2023

Date: 07/12/2023

20 FEB 2024

TO WHOWSOEVER IT MAY CONCERN

In compliance of the Ministry of Environment and Forests (MoEF), Government of India's letter No.11-9/98-FC(pt) dated 3 August 2009 wherein the MOEF issued guidelines on submission of evidences for having initiated and completed the process of settlement of rights under the Scheduled Tribes and Other Traditional Forest Dwellers (Recognition of Forest Rights) Act, 2006 (FRA' for short) on the forest land proposed to be diverted for non-forest purposes, it is certified that **18.94.00 hectares** of forest land proposed to be diverted in favor of **Executive Engineer, Minor Irrigation Division, Oros (Maharashtra)** for **Nirukhe Minor Irrigation Project Tal-Kudal, Dist - Sindhudurg (Maharashtra)**

Land Details (Taluka - Kudal, District - Sindhudurg)

Sr. No.	Name of Village/Taluka	Description of Land Area(Ha.)	Action taken under F.R.Act
1	2	3	4
1	Nirukhe, Taluka-Kudal	18.94.00	No such eligible Forest-Dweller was found in this area under Forest Right Act.

It is further certified that:

- The complete process for identification and settlement of rights under the 'FRA' has been carried out for the entire **18.94.00 hectares** of forest land proposed for diversion. A copy of records of all consultation and meetings of the Forest Rights Committee, **Gram Sabha, Sub Division Level Committee and the District Level Committee** are enclosed as annexures
- the proposal for such diversion (with full details of the project and its implications in vernacular/local language) have been placed before each concerned **Gram Sabha** of forest- dwellers, who are eligible under the 'FRA.
- the each of concerned **Gram Sabha**, has certified that all formalities/processes under the 'FRA have been carried out, and that they have given their consent to the proposed diversion land the compensation and ameliorative measures, if any, having understood the purpose and details of proposed diversion. A copy of certificate issued by the **gram sabha** of Nirukhe village panchayat is enclosed.
- the discussion and decisions on such proposals had taken pace only when there was a quorum of minimum 50% of the members of Gram Sabha present
- the diversion of forest land for facilities managed by the Government as required under Section 3(2) of the FRA have been completed and the Gram Sabha have given their consent to it
- the rights of Primitive Tribal Groups and Pre-Agricultural Communities, where applicable have been specifically safeguarded per session 3(1)(e) of the FRA.

Encl: as above

Place: Oros

Dated: 07/12/2023

20 FEB 2024



(Signature)
(Kishor Tawade)
Collector Sindhudurg



**Government of Maharashtra
Executive Engineer
Minor Irrigation Division
Oros – Sindhudurnagari**


Main Administrative Building, C-Wing, Division No.312
Tal-Kudal Dist- Sindhudurg Pin Code- 416812
Phone No. 02362-228717 Email ID-eemido@gmail.com



Annexure-14

User Agency shall obtain Environmental Clearance as per the provisions of the Environmental (Protection) Act, 1986. if applicable;

This to certify that Environmental Clearance as per the provisions of the Environmental (Protection) Act, 1986, is not applicable for the Diversion of 18.94 ha of forest land in favour Minor Irrigation Division, Sindhudurg for construction of Minor Irrigation Tank in Village- Nirukhe, Taluka Kudal, District- Sindhudurg in the State of Maharashtra- regarding.


(Mahadev S. Kadam)
Executive Engineer
Minor Irrigation Division
Oros - Sindhudurnagari

Place: Oros - Sindhudurnagari

Date: 21/05/2024



**Government of Maharashtra
Executive Engineer
Minor Irrigation Division
Oros – Sindhudurnagari**


Main Administrative Building, C-Wing, Division No.312
Tal-Kudal Dist- Sindhudurg Pin Code- 416812
Phone No. 02362-228717 Email ID-eemido@gmail.com



Annexure-15

The layout plan of the proposal shall not be changed without prior approval of Central Government:

This to certify that User Agency agrees to the layout plan of the proposal and will not be changed without prior approval of Central Government; for Diversion of 18.94 ha of forest land in favour Minor Irrigation Division, Sindhudurg for construction of Minor Irrigation Tank in Village- Nirukhe, Taluka Kudal, District- Sindhudurg in the State of Maharashtra- regarding.


(Mahadev S. Kadam)
Executive Engineer
Minor Irrigation Division
Oros - Sindhudurnagari

Place: Oros - Sindhudurnagari

Date: 21/05/2024



**Government of Maharashtra
Executive Engineer
Minor Irrigation Division
Oros – Sindhudurnagari**


Main Administrative Building, C-Wing, Division No.312
Tal-Kudal Dist- Sindhudurg Pin Code- 416812
Phone No. 02362-228717 Email ID-eemido@gmail.com



Annexure-16

No labour camp shall be established on the forest land;

This to certify that, User Agency agrees that No labour camp will be established on the forest land; for the Diversion of 18.94 ha of forest land in favour Minor Irrigation Division, Sindhudurg for construction of Minor Irrigation Tank in Village- Nirukhe, Taluka Kudal, District- Sindhudurg in the State of Maharashtra-regarding.


(Mahadev S. Kadam)
Executive Engineer
Minor Irrigation Division
Oros - Sindhudurnagari

Place: Oros - Sindhudurnagari

Date: 21/05/2024



**Government of Maharashtra
Executive Engineer
Minor Irrigation Division
Oros – Sindhudurgnagari**


Main Administrative Building, C-Wing, Division No.312
Tal-Kudal Dist- Sindhudurg Pin Code- 416812
Phone No. 02362-228717 Email ID-eemido@gmail.com



Annexure-17

Sufficient firewood, preferably the alternate fuel, shall be provided by the User Agency to the labourer after purchasing the same from the State Forest Department or the Forest Development Corporation or any other legal source of alternate fuel.

This to certify that, sufficient firewood, preferably the alternate fuel, will be provided by the User Agency to the labourer after purchasing the same from the State Forest Department or the Forest Development Corporation or any other legal source of alternate fuel; for the Diversion of 18.94 ha of forest land in favour Minor Irrigation Division, Sindhudurg for construction of Minor Irrigation Tank in Village- Nirukhe, Taluka Kudal, District- Sindhudurg in the State of Maharashtra-regarding.


**(Mahadev S. Kadam)
Executive Engineer
Minor Irrigation Division
Oros - Sindhudurgnagari**

Place: Oros - Sindhudurgnagari

Date: 21/05/2024



**Government of Maharashtra
Executive Engineer
Minor Irrigation Division
Oros – Sindhudurnagari**


Main Administrative Building, C-Wing, Division No.312
Tal-Kudal Dist- Sindhudurg Pin Code- 416812
Phone No. 02362-228717 Email ID-eemido@gmail.com



Annexure-18

No additional or new path will be constructed inside the forest area for transportation of construction materials for execution of the project work.

This to certify that, the User Agency undertakes that no additional or new path will be constructed inside the forest area for transportation of construction materials for execution of the project work; for the Diversion of 18.94 ha of forest land in favour Minor Irrigation Division, Sindhudurg for construction of Minor Irrigation Tank in Village- Nirukhe, Taluka Kudal, District- Sindhudurg in the State of Maharashtra- regarding.


(Mahadev S. Kadam)
Executive Engineer
Minor Irrigation Division
Oros - Sindhudurnagari

Place: Oros - Sindhudurnagari

Date: 21/05/2024



**Government of Maharashtra
Executive Engineer
Minor Irrigation Division
Oros – Sindhudurnagari**


Main Administrative Building, C-Wing, Division No.312
Tal-Kudal Dist- Sindhudurg Pin Code- 416812
Phone No. 02362-228717 Email ID-eemido@gmail.com



Annexure-19

The period of diversion under this approval shall be co-terminus with the period of lease to be granted in favour of the user agency or the project life, whichever is less:

This to certify that the User Agency undertake to the period of diversion under this approval shall be co-terminus with the period of lease to be granted in favour of the user agency or the project life, whichever is less; for the Diversion of 18.94 ha of forest land in favour Minor Irrigation Division, Sindhudurg for construction of Minor Irrigation Tank in Village- Nirukhe, Taluka Kudal, District- Sindhudurg in the State of Maharashtra- regarding.


(Mahadev S. Kadam)
Executive Engineer
Minor Irrigation Division
Oros - Sindhudurnagari

Place: Oros - Sindhudurnagari

Date: 24/05/2024



**Government of Maharashtra
Executive Engineer
Minor Irrigation Division
Oros – Sindhudurnagari**


Main Administrative Building, C-Wing, Division No.312
Tal-Kudal Dist- Sindhudurg Pin Code- 416812
Phone No. 02362-228717 Email ID-eemido@gmail.com



Annexure-20

The total forest area utilized for the project shall not exceed 18.94 ha and the forest area diverted shall not be used for any purpose other than those shown in the diversion proposal. The User Agency shall furnish an undertaking to this effect.

This to certify that the User Agency undertake The total forest area utilized for the project shall not exceed **18.94 ha** and the forest area diverted will not be used for any purpose other than those shown in the diversion proposal.: for the Diversion of 18.94 ha of forest land in favour Minor Irrigation Division, Sindhudurg for construction of Minor Irrigation Tank in Village- Nirukhe, Taluka Kudal, District- Sindhudurg in the State of Maharashtra- regarding.


(Mahadev S. Kadam)
Executive Engineer
Minor Irrigation Division
Oros - Sindhudurnagari

Place: Oros - Sindhudurnagari

Date: 21/05/2024



**Government of Maharashtra
Executive Engineer
Minor Irrigation Division
Oros – Sindhudurnagari**


Main Administrative Building, C-Wing, Division No.312
Tal-Kudal Dist- Sindhudurg Pin Code- 416812
Phone No. 02362-228717 Email ID-eemido@gmail.com



Annexure-21

The Forest land proposed to be diverted shall under no circumstances be transferred to any other agencies, department or person without prior approval of Govt. of India;

This to certify that the User Agency undertake to the forest land proposed to be diverted shall under no circumstances be transferred to any other agencies, department or person without prior approval of Govt. of India; for the Diversion of 18.94 ha of forest land in favour Minor Irrigation Division, Sindhudurg for construction of Minor Irrigation Tank in Village- Nirukhe, Taluka Kudal, District- Sindhudurg in the State of Maharashtra- regarding.


(Mahadev S. Kadam)
Executive Engineer
Minor Irrigation Division
Oros - Sindhudurnagari

Place: Oros - Sindhudurnagari

Date: 21/05/2024



**Government of Maharashtra
Executive Engineer
Minor Irrigation Division
Oros – Sindhudurgnagari**


Main Administrative Building, C-Wing, Division No.312
Tal-Kudal Dist- Sindhudurg Pin Code- 416812
Phone No. 02362-228717 Email ID-eemido@gmail.com



Annexure-22

Violation of any of these conditions will amount to violation of Van (Sanrakshan Evam Samvardhan) Adhiniyam 1980 and action would be taken as per the provision of Adhiniyam and rules /guidelines issued there under;

This to certify that, the User Agency undertake that violation of any of these conditions will amount to violation of Forest (Sanrakshan Evam Samvardhan) Adhiniyam 1980 and action would be taken as per the provision of Adhiniyam and rules/ guidelines issued there under in Diversion of 18.94 ha of forest land in favour Minor Irrigation Division, Sindhudurg for construction of Minor Irrigation Tank in Village- Nirukhe, Taluka Kudal, District- Sindhudurg in the State of Maharashtra- regarding.


**(Mahadev S. Kadam)
Executive Engineer
Minor Irrigation Division
Oros - Sindhudurgnagari**

Place: Oros - Sindhudurgnagari

Date: 24/05/2024



**Government of Maharashtra
Executive Engineer
Minor Irrigation Division
Oros – Sindhudurnagari**

Main Administrative Building, C-Wing, Division No.312
Tal-Kudal Dist- Sindhudurg Pin Code- 416812
Phone No. 02362-228717 Email ID-eemido@gmail.com



Annexure-23

Any other condition that the Ministry of Environment, Forests & Climate Change may stipulate from time to time in the interest of conservation, protection and development of forests & wildlife;

This to certify that the User Agency undertake any other condition that the Ministry of Environment, Forests & Climate Change may stipulate from time to time in the interest of conservation, protection and development of forests & wildlife; for the Diversion of 18.94 ha of forest land in favour Minor Irrigation Division, Sindhudurg for construction of Minor Irrigation Tank in Village- Nirukhe, Taluka Kudal, District- Sindhudurg in the State of Maharashtra- regarding.

(Mahadev S. Kadam)
Executive Engineer
Minor Irrigation Division
Oros - Sindhudurnagari

Place: Oros - Sindhudurnagari

Date: 21/05/2024



**Government of Maharashtra
Executive Engineer
Minor Irrigation Division
Oros – Sindhudurnagari**


Main Administrative Building, C-Wing, Division No.312
Tal-Kudal Dist- Sindhudurg Pin Code- 416812
Phone No. 02362-228717 Email ID-eemido@gmail.com



Annexure-24

The State Government shall process and submit compliance report on the above conditions through online (<https://parivesh.nic.in/>)

This to certify that the User Agency undertake The State Government shall process and submit compliance report on the above conditions through online (<https://parivesh.nic.in/>);for the Diversion of 18.94 ha of forest land in favour Minor Irrigation Division, Sindhudurg for construction of Minor Irrigation Tank in Village- Nirukhe, Taluka Kudal, District- Sindhudurg in the State of Maharashtra-regarding.


(Mahadev S. Kadam)
Executive Engineer
Minor Irrigation Division
Oros - Sindhudurnagari

Place: Oros - Sindhudurnagari

Date: 21/05/2024