



BANGALORE WATER SUPPLY AND SEWERAGE BOARD

Office of the Executive Engineer, (K-3) Division, KapilaBhavan, 11th Main 35th & 36th Cross Jayanagar T Block Bangalore – 560041

No. BWSSB. EE (K-3)/AEE (K-3)-3/AE/ 370 /2024-25

Date: 03/08/2024

Consolidated Undertaking

To,

The Principle Chief Conservator of Forest,
(Forest conservation) and Nodal Officer (FCA),
Aranya Bhavan, 18th Cross, Malleshwaram, Bengsluru-560003.

Sir,

Sub:- Bengaluru Water Supply & Sewerage Project –Phase III-(CWSS Stage V-(ID P266) -CP-12, Ground Level Reservoirs along Eastern Route [Gottigere (50 ML), Doddakanahalli 48ML), Kadugodi (48ML)] Contract package-12; Under JICA Loan ID: P266 – **Diversion of 2.4281 hectares (revised from 2.428 hectare) of forest land in Kadugodi Plantation Village Sy. No.1, Bidarahalli-1 Hobli, Bengaluru East Taluk “Bengaluru Urban District (and Urban Forest Division) for construction of Ground Level Reservoir (GLR) under Cauvery Water Supply Scheme (CWSS) stage-V, along Eastern Route CP-12. (Proposal No. FP/KA/WATER/48609/2020) – Reg.**

Ref: 1) F.No.4-KRB 1481/2023-BAN 566 Dt: 03-04-2024.

With reference to the above subject, for construction of reservoir at Kadugodi (48ML) GLR is in process with Forest department and for the same in principle approval/Stage –I Clearance of the Central Government is granted for diversion of 2.421 Ha of forest land vide ref cited above subject to the following conditions. The compliance for the same is as follows.

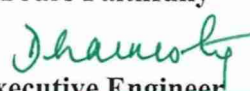
Sl.No	Conditions	Reply
1.	Legal status of the diverted forest land shall remain unchanged.	Noted & undertaking enclosed in Annexure-D.
6.	At the time of payment of the Net Present Value (NPV) at the then prevailing rate, the User Agency shall furnish an undertaking to pay the additional amount of NPV, if so determined, as per the final decision of the Hon'ble Supreme Court of India.	Noted & undertaking enclosed in Annexure-D.
7.	All the funds received from the user agency under the project shall be transferred/deposited in CAMPA account only through e-portal (https:// parivesh. nic.in/). Amount deposited through other mode will not be accepted as compliance of the Stage-I clearance.	BWSSB has transferred/deposited in CAMPA account Challan enclosed.

10.	The compliance report shall be uploaded on e-portal (https://parivesh.nic.in/).	Noted.
11.	The period of diversion under this approval shall be co-terminus with the period of lease to be granted in favour of the user agency or the project life, whichever is less.	Noted.
12.	No labour camp shall be established on the forest land.	BWSSB will take action to not to establish any labour camp on the forest land and undertaking for the same is enclosed in Annexure-D.
13.	No additional or new paths will be constructed inside the forest area for transportation of construction materials for execution of the project work.	Noted & undertaking enclosed in Annexure-D.
14.	The forest land shall not be used for any purpose other than that specified in the project proposal.	BWSSB will use the forest land only for the project proposal specified in and undertaking for the same is enclosed in Annexure-D.
15.	The total forest area utilized for the project shall not exceed 2.4281 ha. The user agency shall furnish the undertaking to this effect.	BWSSB undertakes to utilize the forest area not beyond 2.4281 ha. Undertaking is enclosed in Annexure-D.
16.	The forest land proposed to be diverted shall under no circumstances be transferred to any other agency, department or person without prior approval of the Central Government;	Noted & undertaking enclosed in Annexure-D.
17.	No damage to the flora and fauna of the adjoining area shall be caused.	Noted & undertaking enclosed in Annexure-D.
18.	The layout plan of the proposal shall not be changed without the prior approval of the Central Government.	Noted & undertaking enclosed in Annexure-D.
19.	The User Agency shall submit the annual self-compliance report in respect of the above stated conditions to the State Government and Integrated Regional Office, Bangalore by the end of March every year.	BWSSB undertakes to submit the annual self-compliance report in respect of the above stated conditions to the State Government and Integrated Regional Office, Bangalore by the end of March every year.
20.	The user agency shall comply with all the provisions of the all Acts, Rules, Regulations, Guidelines, Hon'ble e-Court Order (s) and NGT Order (s) pertaining to this project, if any, for the time being in force, as applicable to the project.	Noted.

22.	Any other condition that the Ministry of Environment, Forest and Climate Change may stipulate from time to time in the interest of conservation, protection and development of Forest and Wildlife.	Noted & undertaking enclosed in Annexure-D.
23.	Violation of any of these conditions will amount to violation of Van (Sanrakhan Evam Samvardhan) Adhiniyam, 1980 and action would be taken as prescribed under the Act, Rules and Guidelines relevant.	Noted and undertaking enclosed in Annexure-D.

It is requested to kindly recommend the proposal for stage-II clearance.

Thanking You

Yours Faithfully

Executive Engineer,
(K-3) Division, BWSSB
Kapila Bhavana.

Copy submitted to ACE (K)-2 for kind information.
Copy to AEE (K-3)-1/3 for information & necessary action.
Copy submitted to the M/s ONTB Consultants for information



BANGALORE WATER SUPPLY AND SEWERAGE BOARD

Office of the Executive Engineer, (K-3) Division, Kapila Bhavan, 11th Main 35th & 36th Cross Jayanagar T Block Bangalore – 560041

No. BWSSB. EE (K-3)/AEE (K-3)-3/AE/ 371 /2024-25

Date: 03/08/2024

To,

The Principle Chief Conservator of Forest,
(Forest conservation) and Nodal Officer (FCA),
Aranya Bhavan, 18th Cross, Malleshwaram, Bengaluru-560003.

Sir,

Sub:- Bengaluru Water Supply & Sewerage Project –Phase III-(CWSS Stage V-(ID P266) -CP-12, Ground Level Reservoirs along Eastern Route [Gottigere (50 ML), Doddakanahalli 48ML), Kadugodi (48ML)] Contract package-12; Under JICA Loan ID: P266 – **Diversion of 2.4281 hectares (revised from 2.428 hectare) of forest land in Kadugodi Plantation Village Sy. No.1, Bidarahalli-1 Hobli, Bengaluru East Taluk “Bengaluru Urban District (and Urban Forest Division) for construction of Ground Level Reservoir (GLR) under Cauvery Water Supply Scheme (CWSS) stage-V, along Eastern Route CP-12. (Proposal No. FP/KA/WATER/48609/2020) – Reg.**

Ref: 1) F.No.4-KRB 1481/2023-BAN 566 Dt: 03-04-2024.

With reference to the above subject, for construction of reservoir at Kadugodi (48ML) GLR is in process with Forest department and for the same in principle approval/Stage –I Clearance of the Central Government is granted for diversion of 2.421 Ha of forest land vide ref cited above subject to the following conditions. The compliance for the same is as follows.

Sl.No	Conditions	Reply
1.	Legal status of the diverted forest land shall remain unchanged.	Noted & undertaking enclosed in Annexure-D.
2.	The non-forest land identified for Compensatory Afforestation i.e. 3.642 ha. At Sy.No.57 of Chikkarayapanahalli village of Tubagere, Doddaballapura Taluk, Bengaluru Rural District shall be transferred and mutated in favour of Forest Department and the State Government shall notify such mutated area in to RF/PF under relevant act/rules before Final approval and copy of such notification shall be submitted to this office for record.	BWSSB Transferred the CA land and Mutated in favour of Forest Department. The State Government will take action to notify such mutated area in RF/PF under relevant act/rules of Forest Department.
3.	The User Agency shall transfer the cost of raising and maintaining the compensatory afforestation over equal extent of non forest	BWSSB has paid the cost of raising compensatory afforestation in over an equal extent of non forest land of 4.8652


	land at the current wage rate in consultation with State Forest Department in the account of CAMPA of the concerned State through online portal. The scheme shall include demarcation of CA area using appropriate fencing, provision for tall plants for better survival, provision for watering and SMC works and appropriate provision for anticipated cost escalation for the works scheduled for subsequent years. The CA will be maintained for 10 years.	ha. at Sy.No.01 Hulkunte SF, Ujjani State Forest, Doddaballapur Taluk, Bengaluru Rural district. CA charges per ha=Rs.18,36,000/- ha. for 4.8562 ha=Rs.89,15,983/- This amount has been paid & Challan enclosed.
4.	The Compensatory Afforestation shall be raised over the equal extent non forest land identified in Sy. No. 57 of Chikkarayapanahalli village of Tubagere, Doddaballapura taluk, Bengaluru Rural District within two years from the date of Stage-II clearance and maintained there after by the State Forest Department at the cost of User Agency. If the identified non forest land is not fit for raising Compensatory Afforestation of specified density, then additional compensatory afforestation shall be raised on degraded forest land over an extent of 4.8562 ha identified in Sy. No.1 of Hulkunte SF, Ujjani State Forest, Doddaballapur Taluk, Bengaluru Rural district.	BWSSB has paid the cost of raising Compensatory afforestation in degraded forest land Sy. No.1 of Hulkunte SF, Ujjani State Forest, Doddaballapur Taluk, Bengaluru Rural district. CA charges per ha=Rs.18,36,000/- ha. for 4.8562 ha=Rs.89,15,983/- This amount has been paid & Challan enclosed.
5.	The User Agency shall transfer online, the Net Present Value (NPV) of the forest land being diverted under this proposal as per the guideline issued by Ministry vide letter No.5-3/2011-FC (Vol-1) dated 06/01/2022 and as per the provision of Chapter 3 of the consolidated Guidelines and Clarification issued vide MoEF&CC order dated 29.12.203.	BWSSB has paid the NPV of the forest land being diverted Sy.No.1, Bidarahalli Hobli, Bangalore East Taluk, Bangalore Urban District (and Urban Forest division) NPV charges Rs.9,57,780/- per ha. for 2.4281 ha=Rs.23,25,586/- This amount has been paid and Challan enclosed.
6.	At the time of payment of the Net Present Value (NPV) at the then prevailing rate, the User Agency shall furnish an undertaking to pay the additional amount of NPV, if so determined, as per the final decision of the Hon'ble Supreme Court of India.	Noted & undertaking enclosed in Annexure-D.
7.	All the funds received from the user agency under the project shall be transferred/deposited in CAMPA account only through e-portal (https:// parivesh.nic.in/). Amount deposited through other mode will not be accepted as compliance of the Stage-I clearance.	BWSSB has transferred/deposited in CAMPA account Challan enclosed.
8.	The KML file of the forest area to be diverted and CA area/mutated land shall be uploaded on the e-green watch portal with all requested details and same shall be	BWSSB has uploaded the KML file of diverted and CA area/mutated land same also submitted along with compliance report including GPS ids.

	submitted along with compliance report including GPS ids.	
9.	The Boundary of the diverted forest land shall be suitably demarcated on ground at the project cost as per the directions of concerned Divisional Forest Officer.	BWSSB has demarcated the boundary of the diverted forest land as per the directions of concerned Divisional Forest Officer.
10.	The compliance report shall be uploaded on e-portal (https://parivesh.nic.in/).	Noted.
11.	The period of diversion under this approval shall be co-terminus with the period of lease to be granted in favour of the user agency or the project life, whichever is less.	Noted.
12.	No labour camp shall be established on the forest land.	BWSSB will take action to not to establish any labour camp on the forest land and undertaking for the same is enclosed in Annexure-D.
13.	No additional or new paths will be constructed inside the forest area for transportation of construction materials for execution of the project work.	Noted & undertaking enclosed in Annexure-D.
14.	The forest land shall not be used for any purpose other than that specified in the project proposal.	BWSSB will use the forest land only for the project proposal specified in and undertaking for the same is enclosed in Annexure-D.
15.	The total forest area utilized for the project shall not exceed 2.4281 ha. The user agency shall furnish the undertaking to this effect.	BWSSB undertakes to utilize the forest area not beyond 2.4281 ha. Undertaking is enclosed in Annexure-D.
16.	The forest land proposed to be diverted shall under no circumstances be transferred to any other agency, department or person without prior approval of the Central Government;	Noted & undertaking enclosed in Annexure-D.
17.	No damage to the flora and fauna of the adjoining area shall be caused.	Noted & undertaking enclosed in Annexure-D.
18.	The layout plan of the proposal shall not be changed without the prior approval of the Central Government.	Noted & undertaking enclosed in Annexure-D.
19.	The User Agency shall submit the annual self-compliance report in respect of the above stated conditions to the State Government and Integrated Regional Office, Bangalore by the end of March every year.	BWSSB undertakes to submit the annual self-compliance report in respect of the above stated conditions to the State Government and Integrated Regional Office, Bangalore by the end of March every year.
20.	The user agency shall comply with all the provisions of the all Acts, Rules, Regulations, Guidelines, Hon'ble e-Court Order (s) and NGT Order (s) pertaining to this project, if any, for the time being in force, as applicable to the project.	Noted.

21.	The State Government, after receiving the 'Final' approval of the Central Government under sub-section (1) of section 2 of the Adhiniyam, and after fulfilment and compliance of the provisions of all other Acts and rules made there under, as applicable including ensuring settlement of rights under the Scheduled Tribes and Other Traditional Forest Dwellers (Recognition of Forest Rights) Act, 2006 (2of 2007), shall issue order for diversion;	Noted and copy of the same is enclosed.
22.	Any other condition that the Ministry of Environment, Forest and Climate Change may stipulate from time to time in the interest of conservation, protection and development of Forest and Wildlife.	Noted & undertaking enclosed in Annexure-D.
23.	Violation of any of these conditions will amount to violation of Van (Sanrakhan Evam Samvardhan) Adhiniyam, 1980 and action would be taken as prescribed under the Act, Rurals and Guidelines relevant.	Noted and undertaking enclosed in Annexure-D.

It is requested to kindly recommend the proposal for stage-II clearance.

Thanking You

Yours Faithfully

Executive Engineer,
(K-3) Division, BWSSB
Kapila Bhavana.

Copy submitted to ACE (K)-2 for kind information.
Copy to AEE (K-3)-1/3 for information & necessary action.
Copy submitted to the M/s ONTB Consultants for information



BANGALORE WATER SUPPLY AND SEWERAGE BOARD

Office of the Executive Engineer, (K-3) Division, KapilaBhavan, 11th Main 35th & 36th Cross Jayanagar T Block Bangalore – 560041

No. BWSSB. EE (K-3)/AEE (K-3)-3/AE/ 372 /2024-25

Date: 03/08/2024

SINGLE UNDERTAKING LETTER

To,

The Principle Chief Conservator of Forest,
(Forest conservation) and Nodal Officer (FCA),
Aranya Bhavan, 18th Cross, Malleshwaram, Bengaluru-560003.

Proposal No. FP/KA/WATER/48609/2020.

Name of Proposal : Diversion of 2.4281 hectares (revised from 2.428 hectare) of forest land in Kadugodi Plantation Village Sy. No.1, Bidarahalli-1 Hobli, Bengaluru East Taluk “Bengaluru Urban District (and Urban Forest Division) for construction of Ground Level Reservoir (GLR) under Cauvery Water Supply Scheme (CWSS) stage-V, along Eastern Route CP-12.

CONDITIONS:-

1. Legal status of the diverted forest land shall remain unchanged.
6. At the time of payment of the Net Present Value (NPV) at the then prevailing rate, the User Agency shall furnish an undertaking to pay the additional amount of NPV, if so determined, as per the final decision of the Hon'ble Supreme Court of India.
7. All the funds received from the user agency under the project shall be transferred/deposited in CAMPA account only through e-portal (<https://parivesh.nic.in/>). Amount deposited through other mode will not be accepted as compliance of the Stage-I clearance.
10. The compliance report shall be uploaded on e-portal (<https://parivesh.nic.in/>).
11. The period of diversion under this approval shall be co-terminus with the period of lease to be granted in favour of the user agency or the project life, whichever is less.
12. No labour camp shall be established on the forest land.
13. No additional or new paths will be constructed inside the forest area for transportation of construction materials for execution of the project work.
14. The forest land shall not be used for any purpose other than that specified in the project proposal.
15. The total forest area utilized for the project shall not exceed 2.4281 ha. The user agency shall furnish the undertaking to this effect.
16. The forest land proposed to be diverted shall under no circumstances be transferred to any other agency, department or person without prior approval of the Central Government;

17. No damage to the flora and fauna of the adjoining area shall be caused.
18. The layout plan of the proposal shall not be changed without the prior approval of the Central Government.
19. The User Agency shall submit the annual self-compliance report in respect of the above stated conditions to the State Government and Integrated Regional Office, Bangalore by the end of March every year.
20. The user agency shall comply with all the provisions of the all Acts, Rules, Regulations, Guidelines, Hon'ble e-Court Order (s) and NGT Order (s) pertaining to this project, if any, for the time being in force, as applicable to the project.
22. Any other condition that the Ministry of Environment, Forest and Climate Change may stipulate from time to time in the interest of conservation, protection and development of Forest and Wildlife.
23. Violation of any of these conditions will amount to violation of Van (Sanrakhan Evam Samvardhan) Adhiniyam, 1980 and action would be taken as prescribed under the Act, Rules and Guidelines relevant.

Thanking You

Date:

Place: Bangalore

Yours Faithfully



**Executive Engineer,
(K-3) Division, BWSSB
Kapila Bhavana.**

FORM-II
 (for projects other than linear projects and plantations)
[Rule 6(3) (e) of Forest (Conservation) Rules 2003 as amended up to date]
 Government of Karnataka
 Office of The Deputy Commissioner,
 Bangalore Urban District

File No. BUDC-FORE/23/2023-FOREST-BUR-DC OFFICE
 Comp.No:211465

Date: 01.08.2024


TO WHOMSOEVER IT MAY CONCERN

In compliance of the Rule 6(3)(e) of the Forest (conservation) Rules, 2003 [as amended vide the Forest (Conservation) Amendment Rules 2014: Forest (Conservation) second Amendment Rules 2014: and Forest (Conservation) Amendment Rules 2016] it is certified that In **Sy.No.1/P to an 2.4281** hectares of forest land proposed to be diverted in favour of **Bangalore Water Supply & Sewerage Board** (name of user agency) for **Construction of Kadugodi GLR (Ground Level Reservoir)** (purpose for diversion of forest land) in the district falls within the jurisdiction of **Kadugodi Plantation Village (s)** Bidarahaali Hobli-1, in **Bengaluru East Taluk**. It is further certified that:

- a) The complete process of recognition and vesting of forests rights under the FRA,2006 has been carried out for the entire **2.4281** hectares of forest land proposed for diversion. A copy of records of all consultation and meetings of the Forest rights committee (s), Gram Sabha (s), Sub-division Level committee (s) and the District level committee are enclosed -NA-
- b) The proposal for such diversion (with full details of the project and its implications, vernacular/local language) have been placed before each concerned Gram Sabha or forest dwellers, who are eligible under the FRA 2006-NA-
- c) Each of the concerned Gram Sabhas(s), has certified that all formalities/processes under the FRA have been carried out, and that they have given their consent to the proposed diversion and the compensation and ameliorative measures, if any, having understood the purpose and details of proposed diversion. Copies of certificate issued by the Gram Sabhas are enclosed -- -NA--
- d) The discussion and decisions on such proposals had taken place only when there was a quorum of minimum 50% of the members of Gram Sabhas present. -NA-
- e) The Diversion of forest land for facilities managed by the Government as required under section 3(2), of the FRA. 2006 have been completed and the Gram Sabha have given their consent to it- NA-
- f) The rights of Proposed Primitive Tribal Groups and Pre-agricultural Communities, where applicable have been specifically safeguarded as per section 3 (1) of the FRA,2006

Encl:

Letter from Deputy Conservator of Forest dated:16-07-2024
(Representation from BWSSB Bangalore along with Sketch dated: 22.10.2021 is also enclosed.)



[K.A. DAYANANDA, I.A.S.],

Deputy Commissioner,

Bangalore Urban District, Bangalore.



RTGS FUNDS-TRANSFER APPLICATION FORM

DATE : 22-05-2024
TIME OF REQUEST:

The Chief Manager/Sr.Branch Manager
Canara Bank,
BWSSB Branch, Avenue Road,
Bangalore.

V.N.D. 219/22-05-2024

Dear Sir,

Applicant (Remitter) Details: TO BE FILLED IN UPPER CASE ONLY

Name of the Applicant	CHAIRMAN BWSSB
Account Title	SB
Debit Account No.	04462010112103
Account Type	SAVINGS

Beneficiary Details:

Beneficiary Name	KARNATAKA CAMPA
Credit Account No.	150735348609117
Centre (Location)	BANGALORE
Bank	Union Bank of India
Branch	Mission Road, Bangalore
Account Type	Current
IFSC Code	UBIN0996335

Remittance Details:

Amount(In Figures)	Rs.1,12,41,569.00
Amount(In Words)	One Crores Twelve Lakh Forty One Thousand Five Hundred and Sixty Nine Only
Remarks/Narration*	Application No.5348609117

*Should not exceed 150 characters including spaces in between words.

Please remit the amount as per the aforeside details, by debiting my/our account for the amount of remittance plus your charges. I/We undertake to keep Canara Bank informed of any changes in the mode of operation of any of the above accounts.

Further, I agree that, the credit to the Beneficiary account shall be accorded on the next day if the Beneficiary Bank/Branch is closed on account of any reason. I hereby agree that the Bank will not be held responsible for unexecuted RTGS request for the reasons beyond the control of Syndicate Bank or RBI or both.

I/We hereby confirm having read and understood the terms & conditions pertaining Canara Bank facility.

Yours sincerely,

[Signature]
Assistant Controller (Accts. & Tax)
BWSSB, Cauvery Bhavan
BENGALURU - 560 009

[Signature]
Financial Adviser & Chief
Accounts Officer, BWSSB
BENGALURU - 560 009

(Signature of Authorised person with seal)

For Bank's Use Only

Date & Time of Request

Account Debited by

Debit Authorised by

Entered into RTGS

Authorised into RTGS

[Signature]
Executive Engineer

(K)-3 DIVISION BWSSB, Kapila Bhavan Ground
Floor, 11th Main Road, 36th Cross, 4th 'T' Block,
Jayanagara, Bangalore-560 041.

कनारा बैंक
मैसूरु बैंक सर्कल शाखा, बेंगलूरु - 560 002
Mysore Bank Circle Br., Bengaluru - 560 002

22 MAY 2024

अंतरण / TRANSFER
प्रतिष्ठान / Entd. ...

AGENCY COPY


Union Bank
of India


आंध्र प्रदेश
Andhra Pradesh

NEFT / RTGS CHALLAN for CAMPA Funds

Date : 22-05-2024

Agency Name.	BANGALORE WATER SUPPLY AND SEWERAGE BOARD
Application No.	5348609117
MoEF/SG File No.	F.NO.4-KRB1481/2023-BAN
Location.	KARNATAKA
Address.	Cauvery Bhavan , KG Road BangaloreBangalore Urban
Amount(in Rs)	11241569/-

Amount in Words :One Crore Twelve Lakh Forty-One Thousand Five Hundred and Sixty-Nine Rupees Only

NEFT/RTGS to be made as per following details;

Beneficiary Name:	KARNATAKA CAMPA
IFSC Code:	UBIN0996335
Pay to Account No.	150735348609117 Valid only for this challan amount.
Bank Name & Address:	Union Bank Of India FCS Centre, 21/1, III Floor, Jelitta Towers, Mission Road, Bengaluru-560027

- This Challan is strictly to be used for making payment to CAMPA by NEFT/RTGS only

BANK COPY


यूनियन बैंक
of India


आंध्र प्रदेश
Andhra Pradesh

NEFT / RTGS CHALLAN for CAMPA Funds

Date : 22-05-2024

Agency Name.	BANGALORE WATER SUPPLY AND SEWERAGE BOARD
Application No.	5348609117
MoEF/SG File No.	F.NO.4-KRB1481/2023-BAN
Location.	KARNATAKA
Address:	Cauvery Bhavan , KG Road Bangalore Bangalore Urban
Amount(in Rs)	11241569/-

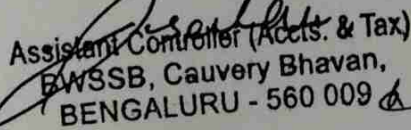
Amount in Words :One Crore Twelve Lakh Forty-One Thousand Five Hundred and Sixty-Nine Rupees Only

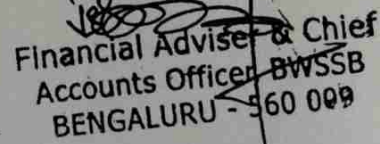
NEFT/RTGS to be made as per following details;

Beneficiary Name:	KARNATAKA CAMPA
IFSC Code:	UBIN0996335
Pay to Account No.	150735348609117 Valid only for this challan amount.
Bank Name & Address:	Union Bank Of India FCS Centre, 21/1, III Floor, Jelitta Towers, Mission Road, Bengaluru-560027


- This Challan is strictly to be used for making payment to CAMPA by NEFT/RTGS only

Note: After making the required payment through challan, if the payment status has not been updated even after 7 working days, then kindly mail a copy of your challan with transaction date and reference id to Email: fcsblr@unionbankofindia.bank, epurse@unionbankofindia.bank, ubin0903710@unionbankofindia.bank


Assistant Controller (Accts. & Tax)
BWSSB, Cauvery Bhavan,
BENGALURU - 560 009


Financial Adviser & Chief
Accounts Officer, BWSSB
BENGALURU - 560 009

V. NO. 219/22-05-2024


Executive Engineer

(K)-3 DIVISION BWSSB, Kapila Bhavan Ground
Floor, 11th Main Road, 36th Cross, 4th 'T' Block,
Jayanagara, Bangalore-560 041.



BANGALORE WATER SUPPLY AND SEWERAGE BOARD

Office of the Executive Engineer, (Kaveri-3) Division, Kapila Bhavan, 11th Main 35th & 36th Cross Jayanagar T Block Bangalore - 560041

No.BWSSB. EE(K)-3/AEE (K-3)-3/AE/೨೦೪ /2024-25

Date: 14/06/2024.

ರವರಿಗೆ,

ಉಪ ಆರಣ್ಯ ಸಂರಕ್ಷಣಾಧಿಕಾರಿಗಳು,
ಬೆಂಗಳೂರು ನಗರ ವಿಭಾಗ,
ಆರಣ್ಯಭವನ ಸಂಕೀರ್ಣ,
ಮಲ್ಲೇಶ್ವರಂ, ಬೆಂಗಳೂರು-560003.

ಮಾನ್ಯರೇ,

ವಿಷಯ: ಬೆಂಗಳೂರು ಪೂರ್ವ ತಾಲ್ಲೂಕು, ಕಾಡುಗೋಡಿ ಪ್ಲಾಂಟೇಶನ್ ಸ.ನಂ.1/ಪಿ 2.4281 ಹೆ, 06 ಎಕರೆ
ಅರಣ್ಯ ಜಮೀನನ್ನು ಕಾವೇರಿ ಕುಡಿಯುವ ನೀರಿನ 48ದ.ಲ.ಲೀ ನೆಲಮಟ್ಟದ ಜಲಸಂಗ್ರಹಣಗಾರವನ್ನು
ನಿರ್ಮಿಸುವ ಯೋಜನೆಯ ಸ್ಟೇಜ್-2 ಅನುಮೋದನೆಯ ಕೋರಿಕೆ.

- ಉಲ್ಲೇಖ: 1) Government of India, Ministry of Environment, Forest & Climate Charges,
Integrated Regional Office (Southern Zone), Bengaluru letter No.4-KRB-
1481/2023-BAN/566 Dtd:03-04-2024 (Stage-1 approval).
2) Demand Notice No.A7.Land Lease BWSSB.CR-41/2021-22/716 Dtd:30-04-2024.

ಮೇಲ್ಕಂಡ ವಿಷಯಕ್ಕೆ ಸಂಬಂಧಿಸಿದಂತೆ, ಕಾವೇರಿ ನೀರು ಸರಬರಾಜು ಯೋಜನೆ ಹಂತ-5 ರ
ಅಡಿಯಲ್ಲಿ ಸಿಪಿ-12 ರ ನೆಲಮಟ್ಟದ ಜಲಸಂಗ್ರಹಣಗಾರದ ನಿರ್ಮಾಣಕ್ಕಾಗಿ ಬೆಂಗಳೂರು ನಗರ ಜಿಲ್ಲೆ,
ಬೆಂಗಳೂರು ಪೂರ್ವ ತಾಲ್ಲೂಕು, ಬಿದರಹಳ್ಳಿ-1 ಹೋಬಳಿ, ಕಾಡುಗೋಡಿ ಪ್ಲಾಂಟೇಶನ್ ಗ್ರಾಮ ಸ.ನಂ.01 ರ
ಅರಣ್ಯ ಭೂಮಿಯ ಹಸ್ತಾಂತರ ಪ್ರಕ್ರಿಯೆಯಲ್ಲಿರುತ್ತದೆ. ಈ ಪ್ರಸ್ತಾವನೆಗೆ ಸಂಬಂಧಿಸಿದಂತೆ, ಭಾರತ ಸರ್ಕಾರವು
ಉಲ್ಲೇಖ (1)ರ ಅನ್ವಯ ತಾತ್ಕಿಕವಾಗಿ (ಹಂತ-1) ರ ಅನುಮೋದನೆಯನ್ನು ಕೆಲವು ಷರತ್ತುಗಳಿಗೆ ಒಳಪಡಿಸಿ
ವರದಿಯನ್ನು ಸಲ್ಲಿಸಲು ಸೂಚಿಸಲಾಗಿದೆ.


ಅದರಂತೆ, ಉಲ್ಲೇಖ (2)ರ ಅನ್ವಯ ಡಿಮ್ಯಾಂಡ್ ನೋಟೀಸ್‌ನಲ್ಲಿ ಸೂಚಿಸಿರುವಂತೆ, ಷರತ್ತು (3) &
(5)ಕ್ಕೆ ಅನುಗುಣವಾಗಿ ರೂ.1,12,41,569/-ಗಳನ್ನು RTGS/NEFT ಮುಖಾಂತರ KARNATAKA CAMP
ರವರಿಗೆ ವಾಚರ್ ಸಂಖ್ಯೆ:219 ದಿನಾಂಕ:22-05-2024 ರಂದು UTR No:CNRBR52024052280942140
ರಂತೆ ಪಾವತಿಸಲಾಗಿದೆ. (ಚಲನ್ ಪ್ರತಿಯನ್ನು ಲಗತ್ತಿಸಲಾಗಿದೆ.)

ಮುಂದುವರೆದು, ಷರತ್ತು (9)ರ ಪ್ರಕಾರ ಗಡಿ ಗುರುತಿಸುವಿಕೆಯನ್ನು (**Boundry Demarcation**)
ದಿನಾಂಕ:24-05-2024 ರಂದು ಸಂಬಂಧಪಟ್ಟ ಕಾಡುಗೋಡಿ ವ್ಯಾಪ್ತಿಯ ವಲಯ ಅರಣ್ಯಾಧಿಕಾರಿಗಳ
ಸಮ್ಮುಖದಲ್ಲಿ ಕೈಗೊಳ್ಳಲಾಗಿದ್ದು, ಛಾಯಾ ಚಿತ್ರಗಳನ್ನು ಲಗತ್ತಿಸಲಾಗಿದೆ.

ಈ ಮೇಲೆ ತಿಳಿಸಿರುವ ಮಾಹಿತಿಗಳನ್ನು ತಮ್ಮ ಗಮನಕ್ಕಾಗಿ ಸಲ್ಲಿಸಲಾಗಿದೆ ಹಾಗೂ ಸ್ಟೇಜ್-2 ಅನುಮೋದನೆಗಾಗಿ ಕೋರಿದೆ.

ವಂದನೆಗಳೊಂದಿಗೆ,

ತಮ್ಮ ವಿಶ್ವಾಸಿ


ಕಾರ್ಯನಿರ್ವಾಹಕ ಅಭಿಯಂತರರು

(ಕಾ)-3 ವಿಭಾಗ, ಬೆಂ.ಜ.ಮಂ.

ಕಪಿಲಭವನ , ನೆಲಮಹಡಿ 11ನೇ ಮುಖ್ಯರಸ್ತೆ
36ನೇ ಅಡ್ಡರಸ್ತೆ, 4ನೇ 'ಟಿ' ಬ್ಲಾಕ್, ಜಯನಗರ
ಬೆಂಗಳೂರು-560041.

ಪ್ರತಿಯನ್ನು:

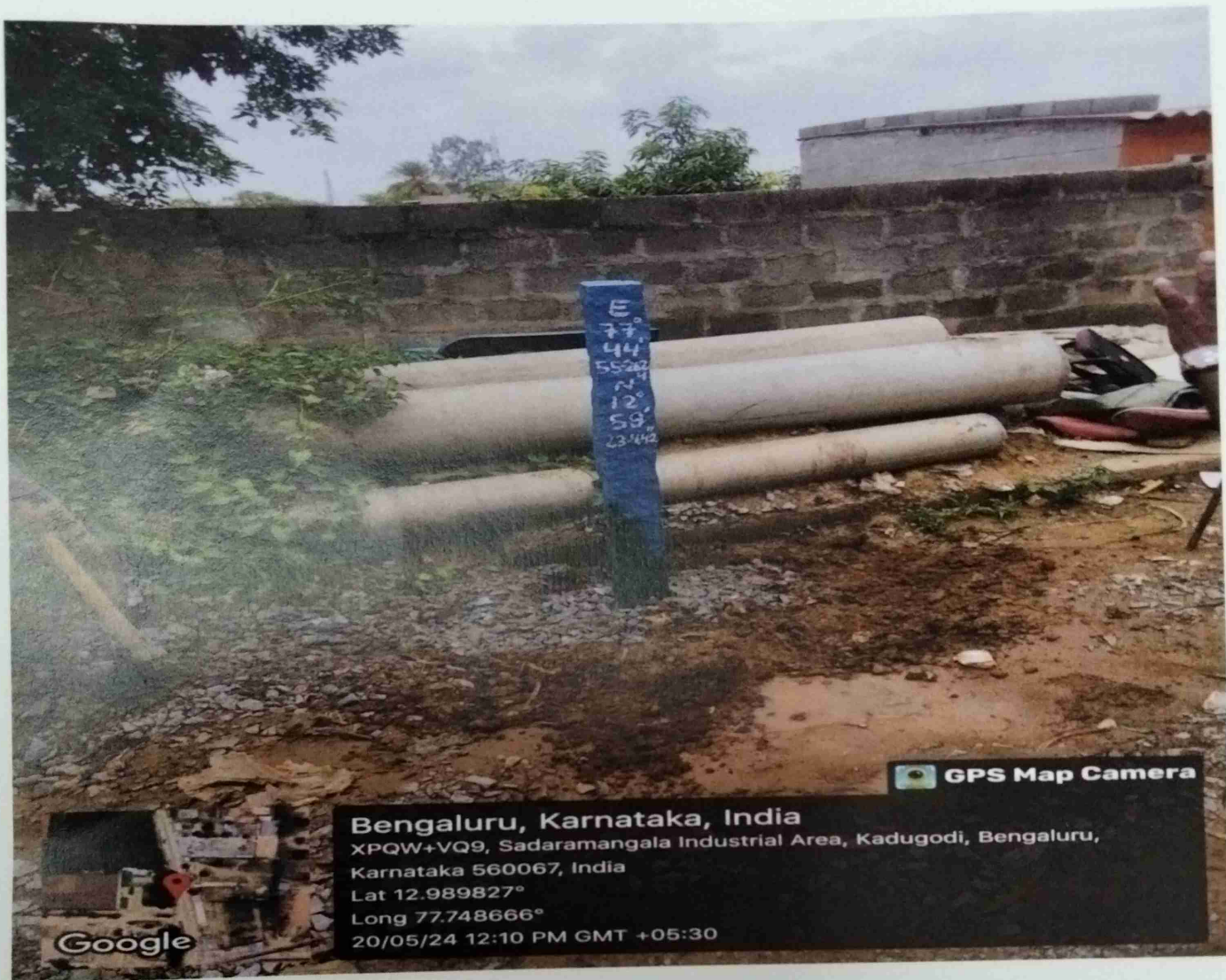
- 1) ಅ.ಮು.ಅ(ಕಾ-2), ರವರ ಆದ್ಯ ಗಮನಕ್ಕೆ ಸಲ್ಲಿಸಲಾಗಿದೆ.
- 2) ಪ್ರಧಾನ ಮುಖ್ಯ ಆರಣ್ಯ ಸಂರಕ್ಷಣಾಧಿಕಾರಿಗಳು/ನೋಡಲ್ ಅಧಿಕಾರಿಗಳು(FCA) ಆರಣ್ಯಭವನ ಸಂಕೀರ್ಣ,ಮಲ್ಲೇಶ್ವರಂ, ರವರ ಗಮನಕ್ಕೆ ಸಲ್ಲಿಸಲಾಗಿದೆ.
- 3) ಸ.ಕಾ.ನಿ.ಅ (ಕಾ-3)-1/3 ರವರ ಗಮನಕ್ಕೆ ಸಲ್ಲಿಸಲಾಗಿದೆ
- 4) M/s ONTB Consultants ರವರ ಗಮನಕ್ಕೆ ಹಾಗೂ ಮುಂದಿನ ಕ್ರಮಕ್ಕಾಗಿ ಸಲ್ಲಿಸಲಾಗಿದೆ
- 5) M/s Chevrox -Pheonix -(JV) ರವರ ಗಮನಕ್ಕೆ ಹಾಗೂ ಮುಂದಿನ ಕ್ರಮಕ್ಕಾಗಿ ಸಲ್ಲಿಸಲಾಗಿದೆ

ಬೆಂಗಳೂರು ಪೂರ್ವ ತಾಲ್ಲೂಕು, ಕಾಡುಗೋಡಿ ಪ್ಲಾಂಟೇಶನ್ ಸ.ನಂ.1/ಪಿ 2.4281 ಹೆ, 06 ಎಕರೆ
ಅರಣ್ಯ ಜಮೀನಿನ ಗಡಿ ಗುರುತಿಸುವಿಕೆಯ GPS Co-ordinates.

Sl.No	Pillar No	Co-ordinates marked on pillars		DGPS Co-ordinates	
		Latitude	Langitude	Northing	Easting
1	B-01	12°59'19.21"N	77°44'55.91"E	12.988672	77.748866
2	B-12	12°59'20.34"N	77°45'1.66"E	12.988985	77.750462
3	B-13	12°59'20.4"N	77°45'02.3"E	12.989006	77.750559
4	B-21	12°59'20.324"N	77°45'22.64"E	12.990084	77.750629
5	B-32	12°59'23.44"N	77°44'55.26"E	12.989845	77.748684

Shanish
Executive Engineer

K)-3 DIVISION BWSSB, Kapila Bhavan Ground
oor, 11th Main Road, 36th Cross, 4th 'T' Block,
Jayanagara, Bangalore-560 041.



Bengaluru, Karnataka, India
XPQW+VQ9, Sadaramangala Industrial Area, Kadugodi, Bengaluru,
Karnataka 560067, India
Lat 12.989827°
Long 77.748666°
20/05/24 12:10 PM GMT +05:30

Dhanushy
Executive Engineer

(K)-3 DIVISION BWSSB, Kapila Bhavan Ground
Floor, 11th Main Road, 36th Cross, 4th 'T' Block
Jayanagara, Bangalore-560 041.



Shanish
 Executive Engineer
 (K)-3 DIVISION BWSSB, Kapila Bhavan Ground
 Floor, 11th Main Road, 36th Cross, 4th 'T' Block,
 Jayanagara, Bangalore-560 041.



Shanmug
Executive Engineer
(K)-3 DIVISION BWSSB, Kapila Bhavan Ground
Floor, 11th Main Road, 36th Cross, 4th 'T' Block,
Jayanagara, Bangalore-560 041.



Bengaluru, Karnataka, India

XQR2+27C, Dinnur Main Rd, Kadugodi Colony, Kadugodi, Bengaluru,
Karnataka 560067, India

Lat 12.989888°

Long 77.750333°

20/05/24 03:07 PM GMT +05:30

Google

Shanish
Executive Engineer

(K)-3 DIVISION BWSSB, Kapila Bhavan Ground
Floor, 11th Main Road, 36th Cross, 4th 'T' Block,
Jayanagara, Bangalore-560 041.



Bengaluru, Karnataka, India

XQR2+27C, Dinnur Main Rd, Kadugodi Colony, Kadugodi, Bengaluru,
Karnataka 560067, India

Lat 12.990099°

Long 77.750666°

20/05/24 12:48 PM GMT +05:30

GPS Map Camera

Dhanu
Executive Engineer
(K)-3 DIVISION BWSSB, Kapila Bhavan Ground
Floor, 11th Main Road, 36th Cross, 4th 'T' Block,
Jayanagara, Bangalore-560 041.