

To,  
The Principal Chief Conservator of Forests  
(Forest Conservation) and Nodal Officer (FCA),  
Aranya Bhavan, Bengaluru.

Sir,

Sub:-Diversion of 5.71 ha for widening of existing approach road for  
M.L.No.1111 of Swamy Malai(S.M) Forest Block, Sandur Taluk,  
Ballari District in favour of M/s National Minerals Development  
Corporation Ltd (NMDC), Donimalai Township, Ballari District.  
**Proposal No.FP/KA/ROAD/8506/2014. (FORM-A).**

Ref:-1)Government of India, MoEF & CC(Forest Conservation Division),  
New Delhi, letter No.8-27/2005FC (VOL) dated: 28-07-2021  
2)Your letter No.A5(1)/MNG/Cr-7/2014-15 dated: 10-08-2021.  
3)This office letter of even No.dated:23-08-2021 (sought for  
additional information /documents)  
4)Letter No.M1/MNG/NMDC/M.L.No.1111/2018-19(Road)/1736  
dated:20-11-2021 of the Deputy Conservator of Forests, Ballari  
Division, Ballari. (replies submitted).

\*\*\*\*\*

In light of the directions issued by your goodself in the letter (2) cited above and having called for the additional information /documents by the Government of India, MoEF & CC, New Delhi, in its letter (1) cited above in respect of diversion of 5.71 ha for widening of existing approach road for M.L.No.1111 of Swamy Malai(S.M) Forest Block, Sandur Taluk, Ballari District in favour of M/s National Minerals Development Corporation Ltd (NMDC), Donimalai Township, Ballari District, the Deputy Conservator of Forests, Ballari Division, Ballari was directed to submit the required information in respect of eight points vide this office letter (3) cited above.

Further, the Deputy Conservator of Forests, Ballari Division, Ballari in his letter (4) has submitted the required information /documents to the shortcomings noticed in the letter (1) cited above after obtaining the same from the user agency for taking further course of action in the matter.

Hence, I am submitting herewith the information /documents as reported by the Deputy Conservator of Forests, Ballari for your kind perusal and further needful action in the matter.

Yours faithfully,

Sd/-

Chief Conservator of Forests,  
Ballari Circle, Ballari.'

1. Copy forwarded to the Deputy Conservator of Forests, Ballari Division, Ballari for information.

✓ 2. Copy to M/s NMDC Ltd., Donimalai, Sandur, Ballari District for information.

Chief Conservator of Forests,  
Ballari Circle, Ballari.



OFFICE OF THE DEPUTY CONSERVATOR OF FOREST  
BALLARI DIVISION, BALLARI

No.M1/MNG/NMDC/M.L.No.1111/2018-19(ROAD)

Dated: 20.11.2021

To,

The Chief Conservator of Forests,  
Ballari Circle, Ballari

Sir,

**Sub:** Diversion of 5.71 ha for widening of existing approach road for ML No. 1111 of Swami Malai (SM) Forest Block, Sandur Taluk, Ballari District in favour of M/s National Mineral Development Corporation Ltd. (NMDC), Donimalai Town Ship, Sandur Taluk, Ballari District. **Proposal No. FP/KA/ROAD/8506/2014 [FORM-A]**

**Ref:**

1. Government of India, Ministry of Environment, Forest & Climate Change (Forest Conservation Division), New Delhi letter F.No. 8-27/2005FC(Vol) dated 28-07-2021 [*Sought additional information*]
2. Government of Karnataka letter no. FEE 41 FFM 2016 dated 28-06-2021 to Government of India [*proposal seeking Stage-II approval*] and dated 05-08-2021 [*communicated the Government of India letter*]
3. Letter No. No. KFD/HOFF/A5-1(MNG)/26/2018-FC Dt.09/10.08.2021 of the Principal Chief Conservator of Forests, (Forest Conservation), Bangalore
4. This office even number letter Dt.27.08.2021.
5. Letter No.DNM/ENV/89/2021/2484 Dt.02.09.2021 of M/s. NMDC Limited, Donimalai.
6. Letter No. ACF/TA/NMDC/1111/Screen plant/2021-22 Dt.04.09.2021 of the Assistant Conservator of Forests, Ballari Sub-Division, Ballari

\* \* \* \* \*

With reference to the subject, the Ministry Environment, Forests & Climate Change, the Government of India has raised following shortcomings regarding diversion of 5.71 ha for widening of existing approach road for ML No. 1111 of Swami Malai (SM) Forest Block, Sandur Taluk, Ballari District in favour of M/s National Mineral Development Corporation Ltd. (NMDC), Donimalai Town Ship, Sandur Taluk, Ballari District vide letter under Ref(1).

Further, the Principal Chief Conservator of Forests (Forest Conservation), Bangalore has directed undersigned to submit details of information as sought by Government of India vide letter under Ref (3). In this regard, the undersigned has directed the field officers and the User Agency to submit the information vide letter under Ref (4). The same has been received through Assistant Conservator of Forests, Ballari vide letter under Ref (6). Further, the User Agency has provided additional information regarding the proposed project vide letter under Ref(5).

Upon perusal of the reports and verification of relevant documents available with the office of the u/s, I am submitting herewith following information as sought by Government of India;

Sl. No.	Particulars	Reply
i	The User Agency has not submitted the undertakings of the conditions No. (i) to (xxxii) of the Stage-I/in-principle approval letter Dt. 27-09-2017	The User Agency has submitted the undertakings with regard to conditions No. (i) to (xxxii) of the Stage-I/in-principle approval letter Dt. 27-09-2017. The same has been submitted by office of the undersigned vide letter Dt.19.02.2019 <b>Anneuxre-1(A) &amp; 1(B).</b>



ii	<p>The State Government has is requested to submit / upload approved CA scheme wrt 11.42 ha (2x5.71 ha) with admissible funds details, CA suitability Certificate signed by the concerned DFO, the KML file, the Geo-reference map and the Google satellite imagery map.</p>	<p>Office of the undersigned has submitted the CA scheme, CA suitability Certificate, the KML file, the Geo-reference map and the Google satellite imagery map with respect to 11.42 ha (2x5.71 ha) vide letter No. M1/MNG/NMDC/MLNo.1111 /2018-19(ROAD) Dt.14.12.2020 (Copy enclosed as <b>Annexure-2</b>).</p> <p>Further, the Revised CA scheme wrt 11.42 ha (2x5.71 ha) is enclosed as <b>Annexure-2A</b>.</p>
iii	<p>The State Government has not submitted the complete compliance of FRA, 2006.</p>	<p>The User Agency has obtained Form-I from Deputy Commissioner, Ballari under Forest Rights Act, 2006 which is enclosed as <b>Annexure-3</b>.</p>
iv	<p>It was reported in the State Government letter Dt. 28-06-2021 that the construction of the drainage structures all along the road has already been carried out. It was also reported that the photographs of the road have been submitted but the same is not received in the Ministry. Therefore State Government is requested to submit/upload the photographs as mention in the letter dated 28-06-2021.</p>	<p>The photographs of drainage structures and road are submitted herewith as <b>Annexure-4</b>.</p>
v	<p>It was reported in the State Government letter Dt. 28-06-2021 that the User Agency has submitted a map showing the tree plantation along the existing approach road. The copy of the map may be submitted.</p>	<p>The User Agency has submitted the map showing the tree plantation along the existing approach road. The same has been enclosed as <b>Annexure-5</b>.</p>
vi	<p>The KML file of the polygon of the proposed approach road is not available on parivesh portal. In the regard the State Government is requested to submit / upload the same for further analysis.</p>	<p>The KML file of the polygon of the proposed Approach Road is enclosed as <b>Annexure-6</b>.</p>
vii	<p>An area of 8.10 ha instead of 11.42 ha has been proposed for Compensatory Afforestation. Moreover, as per the DSS analysis the status of the area is non-forest land. In this regard the State Government may confirm the land status and provide the KML files of 11.42 ha for further analysis.</p>	<p>Degraded forest land was identified Sy No.1 of Ankamanahalu Village, Somalapura RF, Sandur Taluk, Ballari District for raising PCA over an extent of 11.42 Ha.</p> <p>Contrary to this observation, degraded Forest land of 11.42 ha at Sy.No.1 of Ankamanahalu Village, Somalapura RF, Sandur Taluk, Ballari District has been proposed for CA. It is again reiterated that, the proposed land (11.42 ha) is degraded Forest land at SyNo.1 of Ankamanahalu Village, Somalapura RF, Sandur Taluk, Ballari District. KML file in CD format enclosed as <b>Annexure-6</b>.</p>

viii	<p>As per the Ministry's Stage-I/in-principle letter Dt. 27-09-217 the condition No.(iv) was "User Agency shall raise penal CA on degraded forest land equivalent to the land (5.7 ha) utilized in violation of the provision of Forest (Conservation) Act, 1980 within a period of three years with effect from the date of issue of Stage-II clearance and maintained thereafter in accordance with the approved Plan in consultation with the State Forest Department at the cost of the User Agency" This condition is not complied by the State Government. In this regard, the State Government is requested to submit / upload approved CA scheme wrt 5.71 ha) with DFO, the KML file, the Geo-reference map and the Google satellite imagery map of the area.</p>	<p>Office of the undersigned has submitted the CA scheme, CA suitability Certificate, the KML file, the Geo-reference map and the Google satellite imagery map with respect to 5.71 ha vide letter No.M1/MNG/NMDC/MLNo.1111/2018-19(ROAD) Dt.14.12.2020 (Copy enclosed as <b>Annexure-2</b>).</p> <p>Further, the Revised CA scheme with respect to 5.71 ha is enclosed as <b>Annexure-7</b>.</p>
------	---	---

This is submitted for your kind information and needful action.

Yours Faithfully,

Sd/-

Deputy Conservator of Forests,  
Ballari Division, Ballari

1) Copy submitted to the Principal Chief Conservator of Forests, (Forest Conservation), Bangalore for kind information.

✓ 2) Copy to M/s. NMDC Donimalai, Sandur for information.

Deputy Conservator of Forests,  
Ballari Division, Ballari







ISO 9001:2015  
ISO 14001:2015  
ISO 45001:2018  
SA 8000:2014

**एन एम डी सी लिमिटेड N M D C Limited**  
( भारत सरकार का उद्यम / A Govt. of India Enterprise)  
दोणिमलै लौह अयस्क खान / Donimalai Iron Ore Mine

**Donimalai Township – 583 118, Dist.: Bellary, Karnataka.**  
Phones: 08395 – 274654 / 274618, Fax: 08395 – 274687 /274654

Ref No. DNM/ENV/5.71Ha/102/2021/2485

Date:02.09.2021

To,  
The Deputy Conservator of Forests,  
Ballari Division,  
Ballari.

///Through RFO Sandur, South Range///

Sub: Diversion of 5.71Ha for widening of existing approach road for M.L.No.1111 of Swamimalai (SM) forest block, Sandur Taluk, Ballari district in favour of M/s NMDC Ltd. reg.

Ref: Your letter no. M1/MNG/NMDC/M.L.No.1111/2018-19(ROAD) dated 27.08.2021

Sir,

With reference to above mentioned subject, please find enclosed herewith the point wise clarifications/submissions sought vide above referred letter w.r.t. Forest Clearance proposal for diversion of 5.71Ha for widening of existing approach road for M.L.No.1111 of Swamimalai (SM) forest block, Sandur Taluk, Ballari district in favour of M/s NMDC Ltd.

S.No.	Details sought by MoEF&CC, GoI	Clarification/submission
1.	The user agency has not submitted the undertakings of the condition no. (i) to (xxxii) of the Stage-I/in-principle approval dated 27.09.2017.	NMDC Ltd., Kumaraswamy Iron Ore Mine has submitted compliance report along with annexure against the conditions stipulated in the Stage-I/in-principle approval dated 27.09.2017. The compliance report has been submitted on 12.02.2019 and the same has been forwarded by the DCF, Ballari on 19.02.2019. The same has been forwarded by the CCF, Ballari to the APCCF(FC), Bangalore on 14.03.2019. The compliance report along with annexures and undertakings is enclosed as <b>Annexure-1</b> .
2.	The State Government has is requested to submit / upload approved CA scheme wrt 11.42Ha. (2X5.71ha.) with admissible funds details, CA suitability Certificate signed by the concerned DFO, the KML file, the Geo-reference map and the Google satellite imagery map.	The CA scheme is duly prepared and approved by the DCF, Ballari for raising the compensatory afforestation for the proposed diversion. The same is enclosed as <b>Annexure-2</b> for your ready reference please.

हिन्दी में पत्र व्यवहार को हम प्राथमिकता देते हैं । हिन्दी में पत्र व्यवहार का स्वागत है ।  
पंजीकृत कार्यालय :10-3-311/ए खनिज भवन, कैसल हिल्स मासाब टैंक, हैदराबाद 500 028  
Regd.Office:10-3-311/A, Khanij Bhavan, Castle Hills, Masab Tank, Hyderabad 500 028



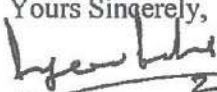
S.No.	Details sought by MoEF&CC, GoI	Clarification/submission
3.	The state Government has not submitted the complete compliance of FRA, 2006.	The FRA certificate in the Form-II has been issued by the Deputy Commissioner, Ballari on 05.02.2020. The same is enclosed as <u>Annexure-3</u> for your ready reference please.
4.	It was reported in the State Government letter dated 28.06.2021 that the construction of the drainage structures all along the road has already been carried out. It was also reported that the photographs of the road have been submitted but the same is not received in the Ministry. Therefore, State Government. Is requested to submit / upload the photographs as mention in the letter dated 28.06.2021.	As part of compliance of Stage-I approval, we have constructed the concrete cement drainage system all along the length of the road. Photographs of drainage system are enclosed as <u>Annexure-4</u> .
5.	It was reported in the State Government letter dated 28.06.2021 that the User Agency has submitted a map showing the tree plantation along the existing approach road. The copy of the map may be submitted.	As part of compliance of Stage-I approval, we have carried out strip plantation on both the sides of the road in three to five rows of native species. The species are selected to support the flora and fauna of the region. Photographs of plantation are enclosed as <u>Annexure-5</u> . The map showing the plantation all along the proposed diversion for road is also enclosed as <u>Annexure-6</u> .
6.	The KML file of the polygon of the proposed approach road is not available on Parivesh portal. In the regard the State Government is requested to submit/upload the same for further analysis.	The KML file of the polygon of the proposed approach road has been uploaded in the Parivesh portal and the copy in the pdf format of the same is enclosed as <u>Annexure-7</u> .
7.	An area of 8.10ha instead of 11.42ha has been proposed for Compensatory Afforestation. Moreover, as per the DSS analysis the status of the area is non-forest land. In this regard the State Government may confirm the land status and provide the KML files of 11.42ha for further analysis.	The Compensatory Afforestation (CA) land twice the extent of degraded forest land i.e. 11.42Ha has been identified at Survey No.1 of Ankamanahallu Village, Sandur taluk, Ballari. The Penal Compensatory Afforestation for an extent of 5.71Ha has been identified at Sy.No.1/B of Ankamanahallu village (1.61Ha) and Sy.No.165/B of Somapura village (4.10Ha) Sandur taluk, Ballari dist. Total PCA land is 5.71Ha given by the DCF, Ballari vide letter dated 14.12.2020. The KML file of the same is enclosed as <u>Annexure-8</u> . The letter detailing about the status of CA

		and PCA land issued by the DCF, Ballari is enclosed as <u>Annexure-9</u> . The said letter is stating that the status of the CA & PCA land is degraded forest land.
8.	As per the Ministry's Stage-I / In-Principle letter dated 27.09.2017 the condition No. (iv) was "User Agency shall raise penal CA on degraded forest land equivalent to the land (5.71ha) utilized in violation of the provision of Forest (Conservation) Act, 1980 within a period of three years with the effect from the date of issue of Stage-II clearance and maintained thereafter in accordance with the approved plan in consultation with the State Forest Department at the cost of the User Agency". This condition is not complied by the State Government. In this regard, the State Government is requested to submit / upload approved CA scheme w.r.t. 5.71ha with DFO, the KML file, the Geo-reference map and the Google satellite imagery map of the area.	Agreed. As desired by the MoEF&CC, New Delhi, we will raise the penal compensatory afforestation on degraded forest land to an extent of 5.71Ha within three years from the date of issue of Stage-II approval in accordance with the approved plan of State Forest department and with the consultation of State forest department at our cost. The kml file, geo-reference map and Google satellite map are enclosed as <u>Annexure-10</u> .

Considering the above submissions, it is requested that the our proposal for diversion of 5.71Ha of forest land for widening of existing approach road for M.L.No.1111 of Swamimalai (SM) forest block, Sandur Taluk, Ballari district in favour of M/s NMDC Ltd may please be considered for further processing. The KIOM, NMDC Ltd. has submitted all the concerned undertakings to comply with all the conditions mentioned in the Stage-I approval dated 27.09.2017.

It is once again requested to consider the above submissions and kindly process for grant of Stage-II approval under the FC Act, 1980.

Thanking You Sir,

Yours Sincerely,  
  
 2/9/21  
 Chief General Manager  
 Donimalai Complex

Encl:As above:







ISO 9001:2008  
ISO 14001:2004  
OHSAS 1800:2007  
SA 8000: 2008

**एन एम डी सी लिमिटेड N M D C Limited**

( भारत सरकार का उद्यम / A Govt. of India Enterprise)

**दोणिमलै लौह अयस्क खान/ Donimalai Iron Ore Mine**

**Donimalai Township – 583 118, Dist: Bellary, Karnataka.**

Phones: 08395 – 274654 / 274618, Fax : 08395 – 274687 / 274654

Ref: DNM/ENV/102(M)/5.71/2016/2115

Date: 12/02/2019

To,  
The Dy. Conservator of Forests,  
Bellary Division,  
Bellary.

//Through: RFO, Sandur South Range and ACF, Ballari//

**Sub:** Submission of compliance report to the conditions stipulated in Stage- I forest clearance for diversion of 5.71ha of forest land for widening of existing approach road for ML No.1111 S. M. Block Forest in favour of M/s NMDC Ltd. KIOM-reg.

**Ref:** Stage-I forest clearance from Regional Office (Southern Zone), MoEF&CC, vide letter no. A5(1).MNG.CR.7/2014-15 dated 27.10.2017.

Dear Sir,

With reference to above mentioned subject w.r.t Stage-I Forest Clearance (In-principal approval) for diversion of 5.71ha of forest land for widening of existing approach road at Kumaraswamy Iron Ore Mine, ML No.1111, S.M. Block Forest, granted in favor of M/s NMDC Ltd. ML No.1111 under Section 2(ii) of Forest (Conservation) Act, 1980 vide above referred letter, followings are the status of compliances against the conditions stipulated in Stage-I Forest Clearance.

S.No.	Conditions Stipulated in Stage – I FC	Action taken for fulfillment of conditions
1.	The legal status of forest land shall remain unchanged.	Agreed. Undertaking for the same is enclosed as <b>Annexure -1</b> .
2.	Compensatory Afforestation, twice in extent to the area of forest land proposed on identified degraded forest land, shall be raised within a period of three years with effect from the date of issue of Stage-II clearance and maintained thereafter in accordance with the approved Plan in consultation with the State Forest Department at the cost of the user agency. Further at least 1000 saplings per hectares shall be planted over 11.42Ha. (11420 plants). 25% of the CA cost additional will be spent towards Soil and Moisture Conservation activities in the proposed CA area as per site requirement and deposited in CAF.	Compensatory Afforestation charges for area twice in extent to the area proposed for diversion i.e., 11.42Ha. plus 25% CA charges for SMC works has been paid to Karnataka CAMPA vide UTR No. SBINR52018083000058745 dt.30.08.2018 (Copy of the payment detail is enclosed as <b>Annexure-2</b> ).

हिन्दी में पत्र व्यवहार को हम प्राथमिकता देते हैं। हिन्दी में पत्र व्यवहार का स्वागत है।

पंजीकृत कार्यालय : 10-3-311/ए खनिज भवन, कैसल हिल्स मासाब टैंक, हैदराबाद 500 173

Regd.Office: 10-3-311/A, Khanij Bhavan, Castle Hills, Masab Tank, Hyderabad 500 173



3.	The User agency shall pay NPV at the rate 20% for the area under violation (5.71 ha), for each year since the violation of Forest (Conservation) Act,1980 has commenced.	NMDC Ltd., ML No.1111 has deposited 20% of NPV i.e. Rs.35,91,687/- for the area under violation for each year (As per DCF, Ballari Demand Note dated:10.08.2018) through RTGS mode duly generating challan on MoEF&CC e-portal on 30.08.2018 in CAMPA Account of Karnataka State in Corporation Bank. Payment acceptance copy on MoEF&CC portal is enclosed as <b>Annexure - 3</b> .
4.	User agency shall raise penal CA on degraded forest land equivalent to the land (5.71ha) utilized, in violation of the provision of Forest (Conservation) Act 1980 within a period of three years with effect from the date of issue of Stage-II clearance and maintained thereafter in accordance with the approved Plan in consultation with the State Forest Department at the cost of the user agency.	NMDC Ltd., ML No.1111 has deposited penal CA charges for an area of 5.71 Ha i.e. Rs.17,13,000/- (As per DCF, Ballari Demand Note dated:10.08.2018) through RTGS mode duly generating challan on MoEF&CC e-portal on 30.08.2018 in CAMPA Account of Karnataka State in Corporation Bank. Payment acceptance copy on MoEF&CC portal is enclosed as <b>Annexure - 3</b> .
5.	The land identified for the purpose of CA shall be clearly depicted on a Survey of India topo- sheet of 1:50,000 scale.	CA land has been depicted on Survey of India (Sol) topo sheet in 1:50,000 scale which is enclosed as <b>Annexure-4</b> for your ready reference please.
6.	The User Agency shall transfer the cost of raising and maintaining the compensatory afforestation at the current wage rate as directed and advised by State Forest Department in the Ad-hoc CAMPA Account of the State concern through online portal. The scheme may include appropriate provision for anticipated cost increase for works scheduled for subsequent years:	NMDC Ltd., ML No.1111 has deposited CA charges for an area of 5.71Ha i.e. Rs.34,26,000/- (As per DCF, Ballari, Demand Note dated:10.08.2018) through RTGS mode duly generating challan on MoEF&CC e-portal on 30.08.2018 in CAMPA Account of Karnataka State in Corporation Bank. Payment acceptance copy on MoEF&CC portal is enclosed as <b>Annexure - 3</b> .
7.	The User Agency shall transfer online, the Net Present Value (NPV) of the forest land being diverted under this proposal, as per the orders of the Hon'ble Supreme Court of India dated 28.03.2008, 24.04.2008 and 09.05.2008 in Writ Petition (Civil) No. 202/1995 and the guidelines issued by this Ministry vide its letter No. 5-3/2007-FC dated 05.02.2009. The requisite funds shall be transferred through on line portal into Ad-hoc CAMPA account of the State Concerned.	NMDC Ltd., ML No.1111 has deposited NPV charges for an area of 5.71Ha. An amount of Rs.45,85,130/- (vide Demand Note dated:10.08.2018) has been deposited by M/s. NMDC Ltd., ML No.1111 through RTGS mode duly generating challan on MoEF&CC e-portal on 30.08.2018 in CAMPA Account of Karnataka State in Corporation Bank. Payment acceptance copy on MoEF&CC portal is enclosed as <b>Annexure - 3</b> .
8.	Any fund received from the user agency under the project and deposited in the State Forest Department account, except the funds realized for regeneration/ demarcation of safety zone, shall be transferred through online portal into Ad-	Agreed. Undertaking for the same is enclosed as <b>Annexure 5</b> .

	hoc CAMPA account of the State Concerned.	
9.	The User Agency shall obtain the Environment Clearance as per the provisions of the Environmental (Protection) Act, 1986, if required.	Environment Clearance as per the provisions of the Environmental (Protection) Act, 1986 has been granted to NMDC Ltd., Kumaraswamy Iron Ore Mine (M.L.No.1111). Copy of same is enclosed as <b>Annexure-6.</b>
10.	No labour camp shall be established on the forest land.	Agreed. Undertaking for the same is enclosed as <b>Annexure 7.</b>
11.	The User Agency shall provide fuels preferably alternate fuels to the laborers and the staff working at the site so as to avoid any damage and pressure on the nearby forest areas.	No labour camps have been established in the forest area. There is no damage / pressure on nearby forest.
12.	The boundary of the diverted forest land, as applicable, shall be demarcated on ground at the project cost, by erecting four feet high reinforced cement concrete pillars, each inscribed with its serial number, forward and back bearing, distance from pillar to pillar and GPS Co-ordinates.	Against this condition, M/s NMDC Ltd. ML No.1111 has conducted demarcation of proposed forest area of 5.71 Ha. by erecting 4 feet high cement concrete pillars duly numbered, depicting forward and backward bearings with GPS Co-ordinates. Photos of demarcated forest area are enclosed as <b>Annexure-8.</b>
13.	The layout plan of the proposal shall not be changed without the prior approval of the Central Government.	Agreed. Undertaking for the same is enclosed as <b>Annexure 9.</b>
14.	The forest land shall not be used for any purpose other than that specified in the proposal.	Agreed. Undertaking for the same is enclosed as <b>Annexure 10.</b>
15.	The forest land proposed to be diverted shall under no circumstances be transferred to any other agency, department or person without prior approval of the Central Government.	Agreed. Undertaking for the same is enclosed as <b>Annexure 11.</b>
16.	NO damage to the flora and fauna of the adjoining area shall be caused.	Agreed. Undertaking for the same is enclosed as <b>Annexure 12.</b>
17.	The user agency in consultation with the State Government shall create and maintain alternate habitat/home for the avifauna, whose nesting trees are to be cleared in this project. Birds, nests artificially made out of eco-friendly material shall be used in the area, including forest area and human settlements, adjoining the forest area being diverted for the project.	Agreed. Undertaking for the same is enclosed as <b>Annexure 13.</b>
18.	Felling of trees on the forest land being diverted shall be reduced to the bare minimum and the trees should be felled under strict supervision of the State Forest Department.	Agreed. Undertaking for the same is enclosed as <b>Annexure 14.</b>



19.	The User Agency shall raise strip plantation on either sides of the road and central verge at the project cost, as per IRC specification, with maintenance of 7-10 years. The User Agency shall also submit design of providing at least 2-3 rows of long rotation indigenous trees, as per provision of IRC-SP-21-2009 (Guidelines on landscaping & tree plantation), on either sides of the road before final clearance.	Agreed. Undertaking for the same is enclosed as <b>Annexure 15</b> .
20.	Wherever possible and technically feasible, the User Agency shall undertake afforestation measures along the roads within the area diverted under this approval, in consultation with the State Forest Department at the project cost.	90,000 saplings all along the road as recommended by R&R plan, ICFRE, Dehradun have been planted. Copy of the works executed is enclosed as <b>Annexure -16</b> . Layout plan of the plantation works undertaken all along the road is enclosed as <b>Annexure 17</b> .
21.	Overburden shall not be dumped outside the width of the road. The muck generated in the earth cutting will be disposed-off at the designate dumping sites and in no case the muck/debris shall be allowed to roll down the hill slopes.	Agreed. Undertaking for the same is enclosed as <b>Annexure 18</b> .
22.	The User Agency will provide retaining walls, breast wall and drainage as per requirement to make the slope stable.	Agreed. Undertaking for the same is enclosed as <b>Annexure 19</b> .
23.	The State Government shall complete settlement of rights, in terms of the Scheduled Tribes and Other traditional Forest Dwellers (Recognition of Forest Rights) Act, 2006, if any, on the forest land to be diverted and submit the documentary evidence as prescribed by this Ministry in its letter No.11-9/1998-FC (pt.) dated 03.08.2009, 5 <sup>th</sup> February, 2013 and 05 <sup>th</sup> July, 2013, in support thereof.	As per provisions of Forest Rights Act-2006, NMDC Ltd., ML No.1111 has requested the District Collector, Ballari to issue the FRA certificate for the proposed diversion and same is under process with State Government. It will be submitted very soon. The request letter is enclosed as <b>Annexure-20</b> .
24.	The User Agency shall not collect any toll from the vehicles carrying forest officers on duty.	Agreed. Undertaking for the same is enclosed as <b>Annexure 21</b> .
25.	The designing of culverts/bridges, if any, over the natural streams/rivers/canals should be done in such a manner that it does not hamper the natural course of water, does not give rise to water-logging, and also does not hamper movement of wild animals.	Agreed. Undertaking for the same is enclosed as <b>Annexure 22</b> .
26.	Proper drainage shall be built with engineering structures all along the road, as suggested in the inspection report.	The drainage structure all along the road has been constructed. Photographs of drainage system are enclosed as <b>Annexure-23</b> .

27.	Avenue plantation shall be raised and maintained at the cost of user agency;	Agreed. 90,000 saplings all along the road as recommended by R&R plan, ICFRE, Dehradun have been planted. The undertaking for the same for maintain at the cost of the user agency is enclosed as <b>Annexure 24.</b>
28.	Fugitive dust emissions shall be controlled by making water spraying arrangements on the road.	Agreed. Undertaking for the same is enclosed as <b>Annexure 25.</b>
29.	The user agency shall have only the right of way and the control over the road shall remain with the forest department.	Agreed. Undertaking for the same is enclosed as <b>Annexure 26.</b>
30.	The User Agency shall submit the annual self compliance report in respect of the above conditions to the State Government and to the concerned Regional Officer of the Ministry regularly.	Agreed. Undertaking for the same is enclosed as <b>Annexure 27.</b>
31.	Any other condition that the concerned Regional Office of this Ministry may stipulate, from time to time, in the interest of conservation, protection and development of forests & wild life; and	Agreed. Undertaking for the same is enclosed as <b>Annexure 28.</b>
32.	The State Government and User Agency shall ensure compliance to all conditions stipulated above and also the provisions of the all Acts, Rules, Regulations, Guidelines, Hon'ble Court Order (s) and National Green Tribunal Order(s) pertaining to this project, if any, for the time being in force, as applicable to the project.	Agreed. Undertaking for the same is enclosed as <b>Annexure 29.</b>

In view of above, it is to state that M/s NMDC Ltd., ML No.1111 has fulfilled & complied with all the conditions mentioned in Stage-I Forest Clearance for the said diversion which are prerequisites for obtaining final Forest Clearance (Stage-II).

Considering the above compliance report, it is requested that the above proposal may please be processed further for final approval and awarding of final clearance under F(C) Act, 1980.

Thanking you,

Yours Sincerely,

  
Executive Director  
NMDC Ltd., Donimalai

Encl.: As Above.



# एन एम डी सी लिमिटेड NMDC Limited

(भारत सरकार का उद्यम / A Government of India Enterprise)  
दोणिमलै लौह अयस्क खान / Donimalai Iron Ore Mine

ISO 9001 : 2008  
ISO 14001 : 2004  
OHSAS 18001 : 2007  
SA 8000 : 2008

दोणिमलै उपनगर - 583 118  
जिल्ला - बल्लारी, कर्नाटक  
Donimalai Township - 583 118  
Dist-Ballari, Karnataka

12.2.2019

## ANNEXURE -1

### UNDERTAKING

M/s. NMDC Ltd., ML No 1111, Sandur Tq, Ballari Dist., the user agency hereby confirm that we have submitted a proposal for the diversion of Forestland vide proposal No.FP/KA/Road/8506/2014 for grant of Forest clearance for 5.71 Ha of forest land for widening and strengthening of existing approach road at Kumaraswamy Iron ore Mine ML No.1111 for which Stage -1 clearance has been issued by the MoEF & CC Government of India New Delhi vide letter No.F No.8-27/2005-FC (Vol.) GoI, MoEF & CC (FC) dated 27.09.2017.

We here by undertake that the **Legal Status of Forest** land shall remain unchanged.

Counter Signed by

  
Executive Director  
NMDC Ltd., Donimalai

Deputy Conservator of Forest  
Ballari Division Ballari

---

हिन्दी में पत्रा व्यवहार को हम प्राथमिकता देते हैं। हिन्दी में पत्र व्यवहार का स्वागत है।  
पंजीकृत कार्यालय : 10-03-311 / ए, खनिज भवन, कैसल हिल्स, मासाब टैंक, हैदराबाद - 500 028  
Regd. Office : 10-03-311/A, Khanij Bhavan, Castle Hills, Masab Tank, HYDERABAD - 500 028



## Condition No.-ii

AGENCY COPY	
NEFT / RTGS CHALLAN for Ad-HOC CAMPA	
Date : 29-08-2018	
Agency Name.	NMDC LIMITED DONIMALAI
Application No.	6185060276
MoEF/SG File No.	8-27/2005-FC VOL.
Location.	KARNATAKA
Address.	Donimalai Township, Dist. Bellary Pin: 5Bellary
Amount(in Rs)	14172317/-
Amount in Words :One Crore Forty-One Lakh Seventy-Two Thousand Three Hundred and Seventeen Rupees Only	
NEFT/RTGS to be made as per following details;	
Beneficiary Name:	KARNATAKA CAMPA
IFSC Code:	CORP0000371
Pay to Account No.	150736185060276 Valid only for this challan amount.
Bank Name & Address:	Corporation Bank Lodhi Complex Branch, Block 11, CGO Complex, Phase I, Lodhi Road, New Delhi -110003
<ul style="list-style-type: none"> <li>This Challan is strictly to be used for making payment to CAMPA by NEFT/RTGS only</li> <li>This challan is valid only for seven days.</li> </ul>	

After making successful payment, User Agencies may  
Email: helpdeskcompa@corpbank.co.in

SP/INR 52018083000058745 Q-  
8/2

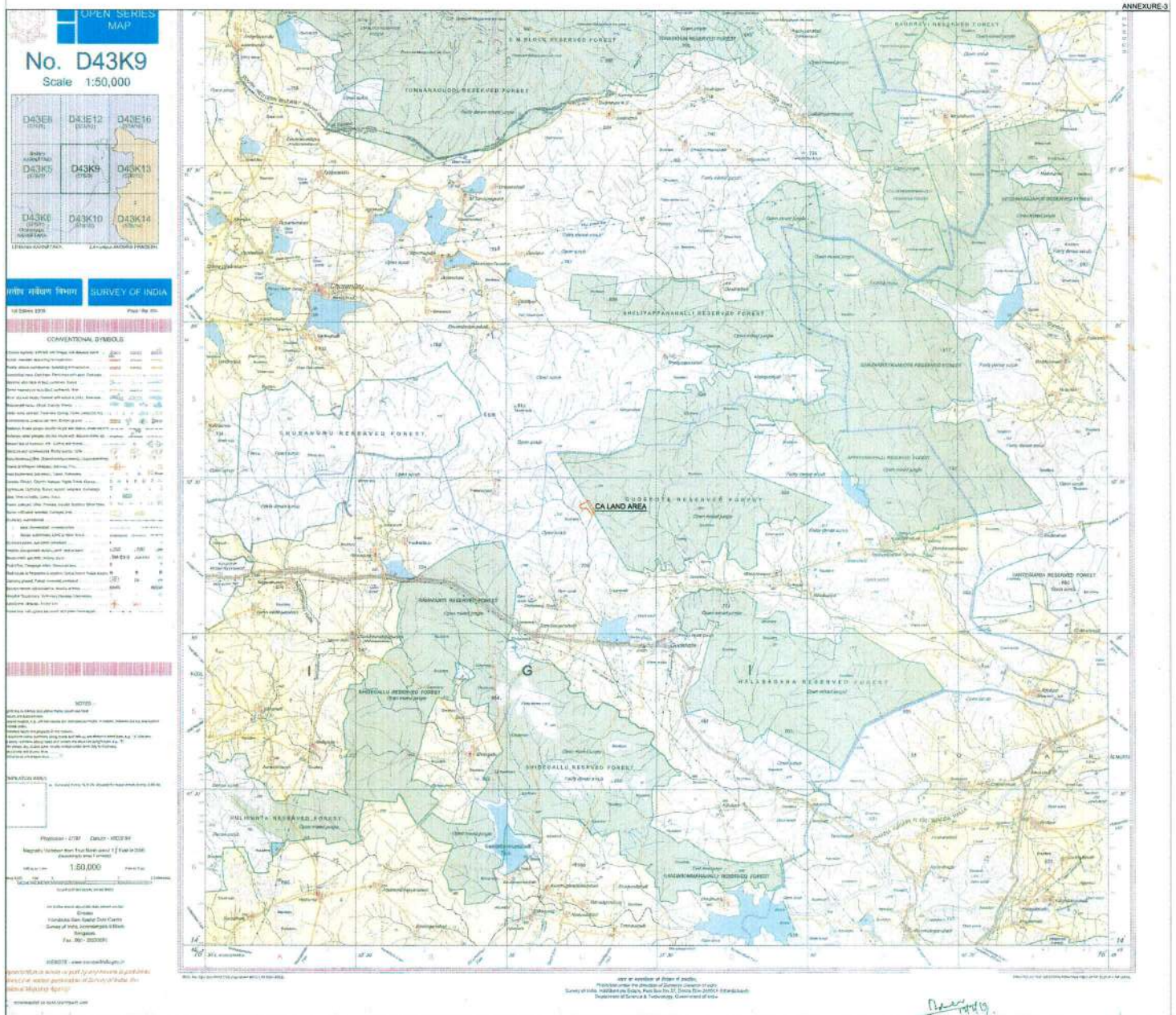
## Online payment history made by User Agency under CAMPA

Help

Sno.	Proposal Detail	Application_No	Application No (New)	Date of IN-PRINCIPLE	Amount to be Paid/Amount Paid (in Rs.)	Payment Status	Payment Detail	Demand Letter
1	FP/KV/ROAD/8506/2014 (./viewreport.aspx?pid=FP/KV/ROAD/8506/2014)  Diversion of 4.4 Hectares forest land for KIOM approach road	ROAD85062014276	6185060276	27 Sep 2017	CA: 3426000/-, Addl CA : 0/- PCA: 1713000/-, CAT : 0/- Safety Zone: 0/-, Addl PA : 0/-  NPV: 20% of Net Present Value 4585130/-, (NPV) for the area under : 3591687/-  25% of Raised CA cost for 856500/- SMC works Other Charges2 : 0/- Other Charges3 : 0/- Total : 1417231/-	<input checked="" type="checkbox"/> Paid	Fund Demand Verified by Nodal Officer On :29 Aug 2018 Bank Name : Corporation Bank Mode of Payment : NEFT/RTGS (Challan) Challan Generated On :30 Aug 2018 Transaction Date :30 Aug 2018	Demand Letter (./writereaddata/fundpdf/8112912421210RBMEODemandNote.pdf) Generated Challan (./UserAccount/Neft_ChallanCorp.aspx?pid=ROAD85062014276)
2	FP/KV/TRANS/6512/2014 (./viewreport.aspx?pid=FP/KV/TRANS/6512/2014)  Construction of 110 KV Transmission Line	TRANS65122014742	6465120742	22 Sep 2015	CA: 136340/-, Addl CA : 0/- PCA: 136340/-, CAT : 0/- Safety Zone: 0/-, Addl PA : 0/-  NPV: Cost of Plantation 0/-, Dwarf Species : 68170/-  N.A : 0/- N.A : 0/- N.A : 0/- Total : 340850/-	<input checked="" type="checkbox"/> Paid	Fund Demand Verified by Nodal Officer On :25 Nov 2017 Bank Name : Corporation Bank Mode of Payment : NEFT/RTGS (Challan) Challan Generated On :27 Nov 2017 Transaction Date :30 Nov 2017	Demand Letter (./writereaddata/fundpdf/11112112431210S8VSRDemandNote.pdf) Generated Challan (./UserAccount/Neft_ChallanCorp.aspx?pid=TRANS65122014742)



MAP SHOWING AN AREA OF 8.502 HA. AREA CA LAND AT SURVEY NO.908 OF GUDEKOTE,KUDLIGI (TQ) OF BELLARY DISTRICT.,  
GIVEN TO FOREST DEPT.AGAINST THE DIV.OF 5.71 HA.FOREST PROPOSAL FOR KIOM (M.L.NO.1111)OF NMDC LTD.







## एन एम डी सी लिमिटेड NMDC Limited

(भारत सरकार का उद्यम / A Government of India Enterprise)  
दोणिमलै लौह अयस्क खान / Donimalai Iron Ore Mine

ISO 9001 : 2008  
ISO 14001 : 2004  
OHSAS 18001 : 2007  
SA 8000 : 2008

दोणिमलै उपनगर - 583 118  
जिल्ला - बल्लारी, कर्नाटक  
Donimalai Township - 583 118  
Dist-Ballari, Karnataka

12.02.2019

### ANNEXURE -5

### UNDERTAKING

M/s. NMDC Ltd., ML No 1111, Sandur Tq, Ballari Dist., the user agency hereby confirm that we have submitted a proposal for the diversion of Forestland vide proposal No.FP/KA/Road/8506/2014 for grant of Forest clearance for 5.71 Ha of forest land for widening and strengthening of existing approach road at Kumaraswamy Iron ore Mine ML No.1111 for which Stage -1 clearance has been issued by the MoEF & CC Government of India New Delhi vide letter No.F No.8-27/2005-FC (Vol.) GoI, MoEF & CC (FC) dated 27.09.2017.

We here by undertake that any fund from the user agency for the project except the funds realized for regeneration / demarcation of safety zone, shall be transferred online portal in to Adhoc CAMPA account of the State Concerned.

Counter Signed by

  
Exécutive Director  
NMDC Ltd., Donimalai

Deputy Conservator of Forest  
Ballari Division

---

हिन्दी में पत्रा व्यवहार को हम प्राथमिकता देते हैं। हिन्दी में पत्र व्यवहार का स्वागत है।  
पंजीकृत कार्यालय : 10-03-311 / ए, खनिज भवन, कैसल हिल्स, मासाब टैंक, हैदराबाद - 500 028  
Regd. Office : 10-03-311/A, Khanij Bhavan, Castle Hills, Masab Tank, HYDERABAD - 500 028

Condition No.-ix

No.J-11015/20/2002-IA.II (M)  
Government of India  
Ministry of Environment & Forests  
I A Division

Paryavaran Bhavan  
C.G.O. Complex, Lodhi Road  
New Delhi-110 003

Dated the 29<sup>th</sup> October 2004

To  
Shri S. Krishnamurthy B. Ramacharya  
Executive Director (Resource Planning),  
National Mineral Development Corporation Ltd.,  
Khanij Bhavan,  
10-3-331/A, Castle Hills, Masab Tank,  
Hyderabad-500 028

Subject: Kumaraswamy Iron Ore mining project of M/s. National Mineral Development Corporation Ltd. located in Village Deogiri, Tehsil Sandur, District Bellary, Karnataka - environmental clearance req.

Sir,  
This has reference to the Ministry of Steel, Government of India letter number 5(10/99-RM) dated 21.08.2002 and your letter No. ENV/KUMA/6.6/PT-8/2002 dated 12.06.2002, and subsequent letters dated 07.08.2002, 06.11.2002, 04.03.2003, 14.07.2003, 15.09.2003, 18.09.2003, 22.10.2003, 31.10.2003, 20.05.2004, 21.07.2004 on the subject mentioned above. The Ministry of Environment and Forests has examined the application. It has been noted that the production of the mine has not increased beyond 0.3 MTPA and is within the approved capacity as per the mine plan. The total mine lease area is 647.5 ha out of which 492.33 ha is forestland and remaining area of 155.17 ha is others non-forestland (20 ha is private land + 135.17 ha mineral bearing rocky area). Out of total mining lease area of 647.50 ha, mining area is 150.43 ha, 50.15 ha is kept for O&G, 11.83 ha for sub-grade ore storage, 85.95 ha for infrastructure, 71.98 ha green belt and safety zone, 167.63 ha is undisturbed forest area and 109.53 ha area is in between infrastructure. Targeted production capacity of the mine is 7.0 MTPA of Iron ore. No displacement of population from the mine site is involved. No ecologically sensitive area is located within 10 km radius of the mine. Kumaraswamy temple is at a distance of 1.0 km from the core zone. Working is open cast by mechanised method. Blasting is involved. Average water requirement is 16000 m<sup>3</sup>/day which will be met from Narihalla reservoir. Total waste generation is 20.27 million tonnes and area proposed for waste dumping is 115.4 ha. Total volume of tailing dam is 2.38 mm<sup>3</sup> and life is 8 years. Disilting of the tailing for 5 years at a rate of 1 MTPA will create the volume for the slimes generated for the life of the mine. Backfilling of mined out area with solid waste/waste rock material is not involved. Karnataka State Pollution Control Board granted consent to establishment on 08/02/2002. India Bureau of Mines approved mining plan on 18.10.2002. Public hearing for the project was held on 06.08.2001. Capital cost of the project is Rs. 285.01 crores.

2. The Ministry of Environment and Forests hereby accords environmental clearance to the above mentioned iron ore mining project of M/s National Mineral Development Corporation Limited for an annual production capacity of 7.0 MTPA by opencast method involving lease area of 647.05 ha under the provisions of the

Environmental Impact Assessment Notification, 1994 as amended on 04.05.1994 and 10.04.1997 subject to the strict compliance of the terms and conditions mentioned below:

3. Specific conditions:

- (i) No mining should be carried out without the grant of forestry clearance for diversion of 492.33 ha forest area by the Ministry of Environment and Forests.
- (ii) Approval from the competent authority should be obtained for drawl of requisite quantity of water from Narihalla reservoir before starting work on the project.
- (iii) The environmental clearance is subject to outcome of the Court cases pending in the Hon'ble High Court of Karnataka.
- (iv) Top soil should be stacked properly with adequate measures at earmarked sites and used for the development of green belt.
- (v) The OB dumps should be stacked at earmarked dump sites only with proper terracing and overall slope of the dump should not exceed 20°. The OB dumps should be scientifically vegetated with suitable native species to prevent erosion and surface run off. Monitoring and management of rehabilitated areas should continue until the vegetation becomes self-sustaining. Compliance status should be submitted to the Ministry of Environment & Forests and its Regional Office on yearly basis.
- (vi) A greenbelt of adequate width should be raised by planting the native plant species all around the ML area, dumps, roads, tailing dam etc. In consultation with local DFO / Agriculture Department covering total area as proposed in the post mining land use plan. The density of the trees should be around 2500 trees per hectare. A comprehensive progressive green belt development plan for the entire life of the mine alongwith year wise break up should be prepared and submitted to the Ministry within 3 months.
- (vii) Check dams and siltation ponds of appropriate size should be constructed to arrest silt and sediment flows from soil and mineral dumps. The water so collected should be utilized for watering mine area, roads, green belt development etc. The drains should be regularly desilted and maintained properly.
- (viii) Garland drain (size, gradient and length) and sump capacity should be designed keeping 50% safety margin over and above peak sudden rainfall and maximum discharge in the area adjoining the mine site. Sump capacity should also provide adequate retention period to allow proper settling of silt material.
- (ix) Regular monitoring of ground water level and quality should be carried out by establishing a network of existing wells and constructing new piezometers at suitable locations by the project proponent in and around project area in consultation with Regional Director, CGWB. The frequency of monitoring should be four times a year, pre-monsoon (April / May), monsoon (August), post-



monsoon (November), and winter (January). Data thus collected should be sent at regular intervals to MOEF and CGWB Southern region.

- (ix) Suitable conservation measures to augment groundwater resources in the area shall be planned and implemented in consultation with Regional Director, CGWB.
- (x) Drills should be operated with dust extractors or should be equipped with water injecting system.
- (xi) A detailed mine decommissioning plan should be submitted to the Ministry of Environment & Forests five years in advance for approval.
- (xii) Vehicular emission should be kept under control and regularly monitored.
- (xiii) Blasting operation should be carried out only during the daytime. Controlled blasting should be practiced. The mitigative measures for control of ground vibrations and to arrest fly rocks and boulders should be implemented.
- (xiv) Digital processing of the entire lease area using remote sensing technique should be done regularly once in three years for monitoring land use pattern and report submitted to MOEF and its regional office.
- (xv) The project proponent should take all precautionary measures during mining operation for conservation and protection of endangered fauna such as bear, antelope etc. spotted in the study area in consultation with the concerned forest officials. Action plan for conservation of endangered fauna should be prepared and submitted to the Ministry and its Regional Office within 3 months.
- (xvi) A Final Mine Closure Plan along with details of Corpus Fund should be submitted to the Ministry of Environment & Forests 5 years in advance of final mine closure for approval.

#### B. General conditions


- (i) No change in mining technology and scope of working should be made without prior approval of the Ministry of Environment & Forests.
- (ii) No change in the calendar plan including excavation, quantum of iron ore and waste should be made.
- (iii) Conservation measures for protection of flora and fauna in the core & buffer zone should be drawn up in consultation with the local forest department and experts.
- (iv) At least four ambient air quality monitoring stations should be established in the core zone as well as the buffer zone for RPM, SPm, SO<sub>2</sub> and NOx monitoring. Location of the stations should be decided based on the meteorological data, topographical features, and environmentally and geologically sensitive targets in consultation with the State Pollution Control Board.

Data on ambient air quality should be regularly submitted to the Ministry including its Regional Office at Bangalore and the State Pollution Control Board / Central Pollution Control Board once in six months.

- (v) Fugitive dust emissions from all the sources should be controlled, regularly monitored and data recorded properly. Water spraying arrangement on haul roads, wagon loading, dump, trucks (loading & unloading) should be provided and properly maintained.
- (vi) Adequate measures should be taken for control of noise levels within prescribed standards. Workers engaged in blasting and drilling operations, HEMI operation etc. should be provided with ear pluggs/ muffs.
- (vii) Industrial waste water (workshop and waste water from the mine) should be properly collected, treated so as to conform to the standards prescribed under GSR 422 (E) dated 19<sup>th</sup> May, 1993 and 31<sup>st</sup> December, 1993 or as amended from time to time. Oil and grease trap should be installed before discharge of workshop effluents.
- (viii) Environmental laboratory should be established with adequate number and type of pollution monitoring and analysis equipment in consultation with the State Pollution Control Board.
- (ix) Personnel working in dusty areas should wear protective respiratory device and they should also be provided with adequate training and information on safety and health aspects.
- (x) Occupational health surveillance program of the workers should be undertaken periodically to observe any contractions due to exposure to dust and take corrective measures, if needed.
- (xi) A separate environmental management cell with suitable qualified persons should be set-up under the control of a Senior Executive, who will report directly to the Head of the Organization.
- (xii) The funds earmarked for environmental protection measures should be kept in separate account and should not be diverted for other purpose. Year wise expenditure should be reported to the Ministry.
- (xiii) The Regional Office of this Ministry located at Bangalore shall monitor compliance of the stipulated conditions. The project authorities should provide a set of filled-in questionnaire and EIA / EMP report to them and extend full cooperation to the officer (s) of the Regional Office by furnishing the requisite data / information / monitoring reports.
- (xiv) The project authorities should inform to the Regional Office located Bangalore as well to the Ministry of Environment and Forests regarding date financial closures and final approval of the project by the concerned authority and the date of start of land development work.

- (xv) A copy of the clearance letter will be marked to the concerned Panchayat / AO / NGO, if any, from whom any suggestions/representation has been received while processing the proposal.
- (xvi) The State Pollution Control Board should display a copy of the clearance letter at the Regional office, District Industry Centre and Collector's office/ Tehsil/ Office for 30 days.
- (xvii) The project authorities should advertise at least in two local newspapers widely circulated around the project, one of which shall be in the vernacular language of the locality, concerned within 7 days of the issue of the clearance letter informing that the project has been accorded environmental clearance and a copy of the clearance letter is available with the State Pollution Control Board and may also be seen at web site of the Ministry of Environment & Forests <http://envfor.nic.in>.

- 3. The Ministry or any other competent authority may alter/modify the above conditions or stipulate any further condition in the interest of environment protection.
- 4. Failure to comply with any of the conditions mentioned above may result in withdrawal of this clearance and attract action under the provisions of Environment (Protection) Act, 1986.
- 5. The above conditions will be enforced, *inter alia*, under the provisions of the Water (Prevention & Control of Pollution) Act, 1974, the Air (Prevention & Control of Pollution) Act, 1981, the Environment (Protection) Act, 1986 and the Public Liability Insurance Act, 1991 along with their amendments and rules.

  
 (Dr. T. Channarayana)  
 Additional Director

Copy to:

- (i) Secretary, Ministry of Steel, Government of India, Shastri Bhawan, New Delhi
- (ii) Secretary, Department of Environment and Forests, Government of Karnataka, Vidhana Soudha, Secretariat, Bangalore.
- (iii) Secretary, Mines, SSI & Textiles, Commerce and Industries Department, Government of Karnataka, Secretariat, M.S. Building, Bangalore.
- (iv) Chief Conservator of Forests, Regional Officer (SZ), Ministry of Environment and Forests, Kendriya Sadan, 4<sup>th</sup> Floor, E&F Wing, 7<sup>th</sup> Main Road, 2<sup>nd</sup> Block, Koramangla, Bangalore-560034.
- (v) Chairman, Central Pollution Control Board, Paryesh Bhavan, CBD-cum-Office complex, East Arjun Nagar, New Delhi-110003.



- (v ii) Member Secretary, Central Ground Water Authority, 1103 Ansa Bhavan, K. Marg, New Delhi-110001.
- (v iii) Regional Director, Central ground water Board, Southern Region, Hyderabad.
- (ix) Controller General, Indian Bureau of Mines, Indira Bhavan, Civil Lines, Nagpur 440 001, D. 11/11/77.
- (x) District Collector, Bellary District, Government of Karnataka.
- (xi) EI Division, Ministry of Environment and Forests.
- (xii) Monitoring File.
- (xiii) Guard File.
- (xiv) Record File.



एन एम डी सी लिमिटेड  
**NMDC Limited**

(भारत सरकार का उद्यम / A Government of India Enterprise)  
दोणिमलै लौह अयस्क खान / Donimalai Iron Ore Mine

ISO 9001 : 2008  
ISO 14001 : 2004  
OHSAS 18001 : 2007  
SA 8000 : 2008

दोणिमलै उपनगर - 583 118  
जिल्ला - बल्लारी, कर्नाटक  
Donimalai Township - 583 118  
Dist-Ballari, Karnataka

12.2.2019

**ANNEXURE -7**

**UNDERTAKING**

M/s. NMDC Ltd., ML No 1111, Sandur Tq, Ballari Dist., the user agency hereby confirm that we have submitted a proposal for the diversion of Forestland vide proposal No.FP/KA/Road/8506/2014 for grant of Forest clearance for 5.71 Ha of forest land for widening and strengthening of existing approach road at Kumaraswamy Iron ore Mine ML No.1111 for which Stage -1 clearance has been issued by the MoEF & CC Government of India New Delhi vide letter No.F No.8-27/2005-FC (Vol.) GoI, MoEF & CC (FC) dated 27.09.2017.

We here by undertake that **no Labour Camp shall be established on the forest land.**

Counter Signed by

  
Executive Director  
NMDC Ltd., Donimalai

Deputy Conservator of Forest  
Ballari Division Ballari

---

हिन्दी में पत्रा व्यवहार को हम प्राथमिकता देते हैं। हिन्दी में पत्र व्यवहार का स्वागत है।  
पंजीकृत कार्यालय : 10-03-311 / ए, खनिज भवन, कैसल हिल्स, मासाब टैंक, हैदराबाद - 500 028  
Regd. Office : 10-03-311/A, Khaniij Bhavan, Castle Hills, Masab Tank, HYDERABAD - 500 028









## एन एम डी सी लिमिटेड NMDC Limited

(भारत सरकार का उद्यम / A Government of India Enterprise)  
दोणिमलै लौह अयस्क खान / Donimalai Iron Ore Mine

ISO 9001 : 2008  
ISO 14001 : 2004  
OHSAS 18001 : 2007  
SA 8000 : 2008

दोणिमलै उपनगर - 583 118  
जिल्ला - बल्लारी, कर्नाटक  
Donimalai Township - 583 118  
Dist-Ballari, Karnataka

12.02.2019

### ANNEXURE -9

#### UNDERTKAING

M/s. NMDC Ltd., ML No 1111, Sandur Tq, Ballari Dist., the user agency hereby confirm that we have submitted a proposal for the diversion of Forestland vide proposal No.FP/KA/Road/8506/2014 for grant of Forest clearance for 5.71 Ha of forest land for widening and strengthening of existing approach road at Kumaraswamy Iron ore Mine ML No.1111 for which Stage -1 clearance has been issued by the MoEF & CC Government of India New Delhi vide letter No.F No.8-27/2005-FC (Vol.) GoI, MoEF & CC (FC) dated 27.09.2017.

We here by undertake that the **Layout Plan of the proposal shall not be changed without the prior approval of the central Government.**

Counter Signed by

Deputy Conservator of Forest  
Ballari Division

  
Executive Director  
NMDC Ltd., Donimalai

---

हिन्दी में पत्रा व्यवहार को हम प्राथमिकता देते हैं। हिन्दी में पत्र व्यवहार का स्वागत है।  
पंजीकृत कार्यालय : 10-03-311 / ए, खनिज भवन, कैसल हिल्स, मासाब टैंक, हैदराबाद - 500 028  
Regd. Office : 10-03-311/A, Khanij Bhavan, Castle Hills, Masab Tank, HYDERABAD - 500 028



एन एम डी सी लिमिटेड  
**NMDC Limited**

(भारत सरकार का उद्यम / A Government of India Enterprise)  
दोणिमलै लौह अयस्क खान / Donimalai Iron Ore Mine

ISO 9001 : 2008  
ISO 14001 : 2004  
OHSAS 18001 : 2007  
SA 8000 : 2008

दोणिमलै उपनगर - 583 118  
जिल्ला - बल्लारी, कर्नाटक  
Donimalai Township - 583 118  
Dist-Ballari, Karnataka  
12.2.2019

**ANNEXURE -10**

**UNDERTAKING**

M/s. NMDC Ltd., ML No 1111, Sandur Tq, Ballari Dist., the user agency hereby confirm that we have submitted a proposal for the diversion of Forestland vide proposal No.FP/KA/Road/8506/2014 for grant of Forest clearance for 5.71 Ha of forest land for widening and strengthening of existing approach road at Kumaraswamy Iron ore Mine ML No.1111 for which Stage -1 clearance has been issued by the MoEF & CC Government of India New Delhi vide letter No.F No.8-27/2005-FC (Vol.) GoI, MoEF & CC (FC) dated 27.09.2017.

We here by undertake that **Forest Land shall not be used for any purpose other than that specified in the proposal.**

Counter Signed by

  
Executive Director  
NMDC Ltd., Donimalai

Deputy Conservator of Forest  
Ballari Division Ballari



## एन एम डी सी लिमिटेड NMDC Limited

(भारत सरकार का उद्यम / A Government of India Enterprise)  
दोणिमलै लौह अयस्क खान / Donimalai Iron Ore Mine

ISO 9001 : 2008  
ISO 14001 : 2004  
OHSAS 18001 : 2007  
SA 8000 : 2008

दोणिमलै उपनगर - 583 118  
जिल्ला - बल्लारी, कर्नाटक  
Donimalai Township - 583 118  
Dist-Ballari, Karnataka  
12.2.2019

### ANNEXURE -12

### UNDERTAKING

M/s. NMDC Ltd., ML No 1111, Sandur Tq, Ballari Dist., the user agency hereby confirm that we have submitted a proposal for the diversion of Forestland vide proposal No.FP/KA/Road/8506/2014 for grant of Forest clearance for 5.71 Ha of forest land for widening and strengthening of existing approach road at Kumaraswamy Iron ore Mine ML No.1111 for which Stage -1 clearance has been issued by the MoEF & CC Government of India New Delhi vide letter No.F No.8-27/2005-FC (Vol.) GoI, MoEF & CC (FC) dated 27.09.2017.

We here by undertake that no damage to the Flora and Fauna of the adjoining area shall be caused.

Counter Signed by

  
Executive Director  
NMDC Ltd., Donimalai

Deputy Conservator of Forest  
Ballari Division Ballari

---

हिन्दी में पत्रा व्यवहार को हम प्राथमिकता देते है । हिन्दी में पत्र व्यवहार का स्वागत है ।  
पंजीकृत कार्यालय : 10-03-311 / ए, खनिज भवन, कैसल हिल्स, मासाब टैंक, हैदराबाद - 500 028  
Regd. Office : 10-03-311/A, Khanij Bhavan, Castle Hills, Masab Tank, HYDERABAD - 500 028





## एन एम डी सी लिमिटेड NMDC Limited

(भारत सरकार का उद्यम / A Government of India Enterprise)  
दोणिमलै लौह अयस्क खान / Donimalai Iron Ore Mine

ISO 9001 : 2008  
ISO 14001 : 2004  
OHSAS 18001 : 2007  
SA 8000 : 2008

दोणिमलै उपनगर - 583 118  
जिल्ला - बल्लारी, कर्नाटक  
Donimalai Township - 583 118  
Dist-Ballari, Karnataka  
12.2.2019


**ANNEXURE -11**

### UNDERTAKING

M/s. NMDC Ltd., ML No 1111, Sandur Tq, Ballari Dist., the user agency hereby confirm that we have submitted a proposal for the diversion of Forestland vide proposal No.FP/KA/Road/8506/2014 for grant of Forest clearance for 5.71 Ha of forest land for widening and strengthening of existing approach road at Kumaraswamy Iron ore Mine ML No.1111 for which Stage -1 clearance has been issued by the MoEF & CC Government of India New Delhi vide letter No.F No.8-27/2005-FC (Vol.) GoI, MoEF & CC (FC) dated 27.09.2017.

We here by undertake that the Forest Land proposed to be diverted shall under no circumstances be transferred to any other agency, department or person without prior approval of the central Government.

Counter Signed by

  
Executive Director  
NMDC Ltd., Donimalai

Deputy Conservator of Forest  
Ballari Division Ballari

---

हिन्दी में पत्रा व्यवहार को हम प्राथमिकता देते हैं। हिन्दी में पत्र व्यवहार का स्वागत है।  
पंजीकृत कार्यालय : 10-03-311 / ए, खनिज भवन, कैसल हिल्स, मासाब टैंक, हैदराबाद - 500 028  
Regd. Office : 10-03-311/A, Khanij Bhavan, Castle Hills, Masab Tank, HYDERABAD - 500 028  
दोणिमलै लौह अयस्क खान / Donimalai Iron Ore Mine





# एन एम डी सी लिमिटेड NMDC Limited

(भारत सरकार का उद्यम / A Government of India Enterprise)  
दोणिमलै लौह अयस्क खान / Donimalai Iron Ore Mine

ISO 9001 : 2008  
ISO 14001 : 2004  
OHSAS 18001 : 2007  
SA 8000 : 2008

दोणिमलै उपनगर - 583 118  
जिल्ला - बल्लारी, कर्नाटक  
Donimalai Township - 583 118  
Dist-Ballari, Karnataka

12.02.2019

## ANNEXURE -13

### UNDERTAKING

M/s. NMDC Ltd., ML No 1111, Sandur Tq, Ballari Dist., the user agency hereby confirm that we have submitted a proposal for the diversion of Forestland vide proposal No.FP/KA/Road/8506/2014 for grant of Forest clearance for 5.71 Ha of forest land for widening and strengthening of existing approach road at Kumaraswamy Iron ore Mine ML No.1111 for which Stage -1 clearance has been issued by the MoEF & CC Government of India New Delhi vide letter No.F No.8-27/2005-FC (Vol.) GoI, MoEF & CC (FC) dated 27.09.2017.

We here by undertake that in consultation with the State Govt. we shall create and maintain alternate habitat / home for avifauna whose nesting trees are to be cleared in this project. Birds nest artificially made out of eco friendly material shall be used in the area, including forest area and human settlement, adjoining the forest are being diverted for the project.

Counter Signed by

Deputy Conservator of Forest  
Ballari Division

  
Exécutive Director  
NMDC Ltd., Donimalai

---

हिन्दी में पत्रा व्यवहार को हम प्राथमिकता देते हैं। हिन्दी में पत्र व्यवहार का स्वागत है।  
पंजीकृत कार्यालय : 10-03-311 / ए, खनिज भवन, कैसल हिल्स, मासाब टैंक, हैदराबाद - 500 028  
Regd. Office : 10-03-311/A, Khanij Bhavan, Castle Hills, Masab Tank, HYDERABAD - 500 028



## एन एम डी सी लिमिटेड NMDC Limited

(भारत सरकार का उद्यम / A Government of India Enterprise)  
दोणिमलै लौह अयस्क खान / Donimalai Iron Ore Mine

ISO 9001 : 2008  
ISO 14001 : 2004  
OHSAS 18001 : 2007  
SA 8000 : 2008

दोणिमलै उपनगर - 583 118  
जिल्ला - बल्लारी, कर्नाटक  
Donimalai Township - 583 118  
Dist-Ballari, Karnataka

12.02.2019

**ANNEXURE -14**

### UNDERTAKING

M/s. NMDC Ltd., ML No 1111, Sandur Tq, Ballari Dist., the user agency hereby confirm that we have submitted a proposal for the diversion of Forestland vide proposal No.FP/KA/Road/8506/2014 for grant of Forest clearance for 5.71 Ha of forest land for widening and strengthening of existing approach road at Kumaraswamy Iron ore Mine ML No.1111 for which Stage -1 clearance has been issued by the MoEF & CC Government of India New Delhi vide letter No.F No.8-27/2005-FC (Vol.) GoI, MoEF & CC (FC) dated 27.09.2017.

We here by undertake that in future if any felling of trees on the forest land being diverted is done, the same to be taken up under strict supervision of the State Forest Department.

Counter Signed by

Deputy Conservator of Forest  
Ballari Division

  
Executive Director  
NMDC Ltd., Donimalai



## एन एम डी सी लिमिटेड NMDC Limited

(भारत सरकार का उद्यम / A Government of India Enterprise)  
दोणिमलै लौह अयस्क खान / Donimalai Iron Ore Mine

ISO 9001 : 2008  
ISO 14001 : 2004  
OHSAS 18001 : 2007  
SA 8000 : 2008

दोणिमलै उपनगर - 583 118  
जिल्ला - बल्लारी, कर्नाटक  
Donimalai Township - 583 118  
Dist-Ballari, Karnataka  
12.02.2019

**ANNEXURE -15**

### UNDERTAKING

M/s. NMDC Ltd., ML No 1111, Sandur Tq, Ballari Dist., the user agency hereby confirm that we have submitted a proposal for the diversion of Forestland vide proposal No.FP/KA/Road/8506/2014 for grant of Forest clearance for 5.71 Ha of forest land for widening and strengthening of existing approach road at Kumaraswamy Iron ore Mine ML No.1111 for which Stage -1 clearance has been issued by the MoEF & CC Government of India New Delhi vide letter No.F No.8-27/2005-FC (Vol.) GoI, MoEF & CC (FC) dated 27.09.2017.

We here by undertake that user agency shall raise Strip Plantation on either side of the road and central verge at the project cost as per IRC specifications.

Counter Signed by

Deputy Conservator of Forest  
Ballari Division Ballari

  
Executive Director  
NMDC Ltd., Donimalai

---

हिन्दी में पत्रा व्यवहार को हम प्राथमिकता देते हैं। हिन्दी में पत्र व्यवहार का स्वागत है।  
पंजीकृत कार्यालय : 10-03-311 / ए, खनिज भवन, कैसल हिल्स, मासाब टैंक, हैदराबाद - 500 028  
Regd. Office : 10-03-311/A, Khanij Bhavan, Castle Hills, Masab Tank, HYDERABAD - 500 028



DETAILS OF PLANTATION WORKS UNDERTAKEN BY

M/S.NMDC LTD., DONIMALAI COMPLEX ALL ALONG THE PROPOSED ROAD SIDE							
1	Green Belt Development on Safety Zone at KIOM (ML. No. 1111) Afforestation for the year 2018-19 as per R&R plan for planting of 10000 saplings	CE/W/9(145)/2 018 /3877 Date: 28-07-2018	M/s Manjunatha Gardens Consultants. Bengaluru	39.39	4.00	06.08.2018 to 05.11.2018 (Planting work) 06.11.2018 to 05.11.2021 (Maintenance period)	From Pillar No. 54 towards 79 at KIOM
2	ENC plantation at B-Block area, Haul Road Plantation and Afforestation work at KIOM (ML. No. 1111) for the year 2018-19 for planting of 12000 saplings	CE/W/9(144)/2 018 /3879 Date: 28-07-2018	M/s Laxmi Constructors.	46.93	4.80	04.08.2018 to 03.11.2018 (Planting work) 04.11.2018 to 03.11.2021 (Maintenance period)	From Sethu Dump left side towards Crushing plant at KIOM

Sl. No.	Name of work	Work Order No. & Date	Name of Agency/ Contractor	Value of Work (In Lakhs)	Area (Ha.)	Date of Commencement	Location
3	Plantation work at KIOM Phase-I (ML. No. 1111) afforestation for the year 2018-19 as per R&R plan for planting of 15000 saplings	CE/W/9(149)/2 018 /3896 Date: 01-08-2018	Sri NH Bheemappa	58.69	6.00	09.08.2018 to 08.11.2018 (Planting work) 09.11.2018 to 08.11.2021 (Maintenance period)	Near Maliyamma Temple opp. Road side and at Sethu Dump area and From Check post towards Fly over Bridge
4	Plantation work at KIOM Phase-I (ML. No. 1111) afforestation for the year 2018-19 as per R&R plan for planting of 17000 saplings	CE/W/9(150)/2 018 /3878 Date: 28-07-2018	M/s Manjunatha Gardens Consultants. Bengaluru	65.05	6.80	06.08.2018 to 05.11.2018 (Planting work) 06.11.2018 to 05.11.2021 (Maintenance period)	At Sethu Dump Garden area and along road side from B-Block towards C-Block
5	Plantation work at KIOM Phase-IB (ML. No. 1111) afforestation for the year 2018-19 (12000 Saplings)	CE/W/9(142)/2 018 /3851 Date: 23-07-2018	M/s M.Kokan Rao Builders.	46.93	4.80	26.07.2018 to 25.10.2018 (Planting work) 25.10.2018 to 26.10.2021 (Maintenance period)	Sethu Dump right side towards Mining Office and Gayatri Camp sloppy area towards road side
6	Plantation work at KIOM Phase-IA (ML. No. 1111) afforestation for the year 2018-19 (12000 Saplings)	CE/W/9(141)/2 018 /3876 Date: 28-07-2018	M/s Renuka Fabricators	46.53	4.80	06.08.2018 to 05.11.2018 (Planting work) 06.11.2018 to 05.11.2021 (Maintenance period)	At Gayatri Camp area and Crushing plant area cum sloppy area
7	Plantation work at KIOM Phase-IC (ML. No. 1111) afforestation for the year 2018-19	CE/W/9(143)/2 018 /3848 Date: 23-07-2018	M/s Renuka Fabricators	46.53	4.80	06.08.2018 to 05.11.2018 (Planting work) 06.11.2018 to 05.11.2021 (Maintenance period)	Nallah Culwart towards DIOM up to V-Turning area and B-Block Garden area and at Pillar No. 38 area



KIOM (2017-18)								
1	Seed Broad casting and Biological measures at KIOM (ML. No. 1111) for the year 2017-18	KIOM/ENVIR/Seed Bro./2017-18/1788 Dt:06.06.2017	M/s H. Jambayya, Ubbalgundi, Sandur	4.99	3.00	06.06.2017	Work Completed	At V-turning road side and at crushing plant slope.
2	Plantation of 10000 Saplings in B-Block area at KIOM (ML. No. 1111) for the year 2017-18 as per R & R plan	CE/W/9(122)/1186/3724 Dat: 06.06.2018	M/s Laxmi Constructions, Narsapur	25.21	4.00	26.04.2018	Schedule-A Work Completed Schedule-B under Progress	Nallah Dump and at Dump no.23 area at KIOM
3	Plantation of 12000 Saplings in B-Block area at KIOM (ML. No. 1111) for the year 2017-18 as per R & R plan	CE/W/9(122)/1186/3724 Dat: 06.06.2018	M/s Bajarappa Constructn.	25.50	4.80	17.08.2017	Schedule-A Work Completed Schedule-B under Progress	Work done M/s Laxmi Constructions.

445.16    67.8 Ha  
lakhs

→ 1,17,000 Saplings (Total)

Note: Planted species as recommended by R & R Plan, ICFRE, Dehradun.

Roadside: 90,000 Saplings  
area: 36.00 Ha  
Cost: 328.5 lakhs

1 2 3 4 5 6 7 8 9 10 11 12

1 2 3 4 5 6 7 8 9 10 11 12

CE/W/9(149)/2018 (11/08/2018) 3985

Date: 28-08-2018

By Registered Post/Ack.Due

**LETTER OF AWARD OF CONTRACT/ WORK ORDER**

**Sri N.H.Bheemappa,**  
Contractor,  
P.F.Code:KN/BLR/28748  
Narasapur Village,  
Donimalai Post – 583118.  
Sandur Tq, Ballari Dist.  
Karnataka.  
Ph:9480025689

**LETTER OF AWARD OF CONTRACT VALUE RS.58,69,128.00/-**

**Kind Attention: Sri N.H.Bheemappa,**

**Sub: - "Plantation work at KIOM Phase-I (MLNo.1111) Afforestation with 15,000 Saplings for the year 2017-18 (As per R&R plan)"**

- Ref: -
1. NMDC's NIT No. CE/W/9(149)/2018, Dtd. 25-04-2018.
  2. Your Offer No. Nil dated 06.06.2018 Techno Commercial Bid opened on 06.06.2018.
  3. This Office Letter No. CE/W/9(149)/2018/3726, Dtd. 08.06.2018
  4. Your Reply letter ref. no. Nil, dated 14.06.2018.
  5. This Office Letter No. CE/W/9(149)/2018/3832, Dtd. 18.07.2018 for opening of Price Bid.
  6. Your Price Bid Opened on 18.07.2018.
  7. This Office Letter No. CE/W/9(149)/2018, Dtd 28-07-2018 calling for Price Discussion and negotiation.
  8. Your letter no nil, dated 28.07.2018 for Price Reduction.
  9. This office LOI No. CE/W/9(149)/2018/3896, Dtd.01/08/2018.

**Sir,**

With reference to the Tender at reference under (1) above, your techno-commercial offer at reference (2) above, price bid vide reference under Sl.No (6), NMDC's Letter of Intent referred at sl no (9) above, acceptance of Letter of Intent by **Sri N.H.Bheemappa**, dated: 02.08.2018 and all other correspondence exchanged between NMDC LIMITED & **Sri N.H.Bheemappa**, NMDC LIMITED. (here in after referred to as the CORPORATION) is pleased to accept your revised offer **Sri N.H.Bheemappa**, (here in after referred to Contractor)'s revised offer and awards the work of "Plantation work at KIOM Phase-I (MLNo.1111) Afforestation with 15,000 Saplings for the year 2017-18 (As per R&R plan)" at a total contract price of **Rs. 58,69,128.00/-** (Rupees Fifty Eight Lakhs Sixty Nine Thousand One Hundred Twenty Eight only) which is inclusive of GST @ 18.00% and SRNPP subject to the following conditions:

**1.0 Scope of Work**

To carry out the "Plantation work at KIOM Phase-I (MLNo.1111) Afforestation with 15,000 Saplings for the year 2017-18 (As per R&R plan)"

**2.0 Contract Price:** The total contract price of **Rs. 58,69,128.00/-** (Rupees Fifty Eight Lakhs Sixty Nine Thousand One Hundred Twenty Eight only) including of GST @ 18.00% and SRNPP.

**3.0 Effective Date of Contract**

The effective date of contract shall be reckoned from the date of Commencement i.e the CONTRACTOR shall commence the works at site within 15 days from the date of issue of the Letter of Intent.

**4. a) The High freak rate items** at sl. no. 4 and 5 shall be restricted to the scheduled of quantity to the extent possible while execution of work.

CE/W/9(122)/2017/00.No: 1186/3729

Date: 06-06-2018

**By Registered Post/Ack.Due**

**M/s Laxmi Constructions,**  
**Contracor, P.F.Code:KN/HBL/17988**  
**# 205, Narasapur Village,**  
**Donimalai Post – 583118.**  
**Sandur Tq, Ballari Dist.**  
**Karnataka. Ph:9448917809**

**LETTER OF AWARD OF CONTRACT VALUE RS. 25,21,884.00**

**Kind Attention: Sri H.Nagappa,**

**Sub: - "Plantation of 10,000 Saplings in B-Block area at KIOM for the Year 2017-18 as per R&R Plan."**

- Ref: -
1. NMDC's NIT No. CE/W/9(122)/2017, Dtd. 01-01-2018.
  2. Your Offer No. Nil, dated 19.02.2018 Techno Commercial Bid opened on 19.02.2018.
  3. This Office Letter No. CE/W/9(122)/2017/3418, Dtd. 27.02.2018.
  4. Your Reply letter ref. no. Nil Dtd. 28.02.2018.
  5. This Office Letter No. CE/W/9(122)/2017/3495, Dtd. 29.03.2018
  6. This Office Letter No. CE/W/9(122)/2017/3501, Dtd. 30.03.2018.
  7. Your Price Bid Opened on 31.03.2018.
  8. This office LOI No. CE/W/9(122)/2017/3527, Dtd.11/04/2018.

**Sir,**

With reference to the Tender at reference under (1) above, your techno-commercial offer at reference (2) above, price bid vide reference under Sl.No (7), NMDC's Letter of Intent referred at Sl.No (8) above, acceptance of Letter of Intent by **M/s Laxmi Constructions**, dated **16-04-2018** and all other correspondence exchanged between NMDC LIMITED & **M/s Laxmi Constructions**, NMDC LIMITED (*here in after referred to as the CORPORATION*) is pleased to accept **M/s Laxmi Constructions**, (*here in after referred to Contractor*)'s offer and awards the work of **"Plantation of 10,000 Saplings in B-Block area at KIOM for the Year 2017-18 as per R&R Plan."** at a total contract price of **Rs. 25,21,884.00/-** (Rupees Twenty Five Lakhs Twenty One Thousand Eight Hundred Eighty Four only) which is inclusive of GST @ 18.00% and SRNPP subject to the following conditions:

## 1.0 Scope of Work

To carry out the "Plantation of 10,000 Saplings in B-Block area at KIOM for the Year 2017-18 as per R&R Plan."

**2.0 Contract Price:** The total contract price of **Rs. 25,21,884.00/-** (Rupees Twenty Five Lakh Twenty One Thousand Eight Hundred Eighty Four only) including of GST @ 18.00% and SRNPP.

### 2.1 Freak Rate:

- a) The **High freak rate items** at sl. no. 4 & 5 shall be restricted to the scheduled quantity BOQ to the extent possible.
- b) The **Low freak rate items** at sl. no. 7 shall be executed fully as per BOQ during execution of work.

### 3.0 Effective Date of Contract

**Effective Date of Contract**  
The effective date of contract is reckoned from the date of Commencement i.e date of handing over of site to you by corporation.

#### 4.0 Goods and Service Tax (GST):

- a) Supply of goods or services or both covered under this work shall attract Goods and service Tax (GST) at applicable rate as amended from time to time. The contractor should clearly mention GST in addition to the basic cost i.e., CGST + SGST + Compensation Cess, if any in case of interstate supplies and imports in their price bid along with the rate applicable unless notified as exempted.
- b) The Contractor shall mention in the Invoice, their GST registration Number (GSTIN), 2 digit and 4 digit HSN code (as applicable) along with description of goods as per Goods and Service Tax

CE/W/9(144)/2018

By Registered Post/Ack.Due

**LETTER OF INTENT**

M/s Laxmi Constructions,  
Contractor, P.F.Code:KN/HBL/17988  
# 205, Narasapur Village,  
Donimalai Post – 583118.  
Sandur Tq, Ballari Dist.  
Karnataka. Ph:9448917809

Kind Attention: Sri H.Nagappa,

Sub: - **"ENC Plantation B-Block area, Haul Road Plantation and Afforestation work at KIOM (ML NO.1111) with 12,000 Saplings for the year 2018-19 (As per R&R plan)"**

- Ref: -
1. NMDC's NIT No. CE/W/9(144)/2018, Dtd. 12-04-2018.
  2. Your Offer No. Nil dated 24.05.2018 Techno Commercial Bid opened on 24.05.2018.
  3. This Office Letter No. CE/W/9(144)/2018, Dtd. 30.06.2018 for opening of Price Bid.
  4. Your Price Bid Opened on 30.06.2018.
  5. The Discussion held and your revised offer letter dated 23.07.2018 for Price Reduction.

Sir,

With reference to NMDC's Notice Inviting Tender at sl no (1) above, your Techno-Commercial offer at reference (2) above, Price Bid at sl no (4) above and all other correspondences exchanged between NMDC Limited (herein after referred to as Owner) and M/s Laxmi Constructions, (herein after referred to as Contractor), NMDC Limited is pleased to accept your revised offer and awards the work of **"ENC Plantation B-Block area, Haul Road Plantation and Afforestation work at KIOM (ML NO.1111) with 12,000 Saplings for the year 2018-19 (As per R&R plan)"** at a contract value of **Rs. 46,93,535.00/-** (Rupees Fourty Six Lakhs Ninety Three Thousand Five Hundred Thirty Five only) which is inclusive of GST@18.00% and SRNPP subject to the following conditions:

1. **The completion time:** Planting of saplings will be 03 Months. The CONTRACTOR shall commence the works at site within 15 days from the date of issue of the Letter of Intent. And 3 years maintenance on completion of Plantation.
2. Free Issue of materials -Nil.
3. **Contract Performance Guarantee (CPG) / Security Deposit (SD) / Performance Security:** [As per Clause No. 6.4.1 (b) of GCC (General Conditions of Contract)]  
Security Deposit: [As per Clause No. 6.4.1 (b) of GCC (General Conditions of Contract)]  
Within thirty (30) days of the date of Letter of Intent (LOI), the successful tenderer to whom the contract is awarded, shall furnish a contract Performance Guarantee (Security Deposit) from a Nationalized Indian Bank / Scheduled Commercial Bank including a Foreign Bank having a branch in India in favour of the Owner. The contract performance guarantee amount shall be equal to ten percent (10%) of the total contract price and it shall be for due and faithful performance of the contract in accordance with the terms and conditions specified in the tender documents. The guarantee shall be valid till the expiry of the guarantee period / defect liability period plus three months i.e. **42 Months (3 months-Works Period + 36 months -Defect Liability Period +03 months).**
4. **a) The High freak rate items** at sl.no. 4 and 5 shall be restricted to the scheduled of quantity to the extent possible while execution of work.
5. **a) Watering of Plants:** Watering of Plants on every day during pendency period by engaging water tanker, keeping of water drums for stocking of water and deployment of sufficient man power for compliance of this work completely as per directions of Engineer-in-Charge.



Date: 30-08-2018

**LETTER OF AWARD OF CONTRACT/ WORK ORDER**

**LETTER OF AWARD OF CONTRACT VALUE RS.46,93,535.00/-**

Sub: - "Plantation Work at KIOM Phase-IB (ML No. 1111) Afforestation 12000 Saplings for the Year 2018-19 as per R&R Plan"

Sir,

With reference to the Tender at reference under (1) above, your techno-commercial offer at reference (2) above, price bid vide reference under Sl.No (6), NMDC's Letter of Intent referred at sl no (8) above, acceptance of Letter of Intent by **M/s M. Kokan Rao Builders**, dated: 01.08.2018 and all other correspondence exchanged between NMDC LIMITED & **M/s M. Kokan Rao Builders**, NMDC LIMITED. (here in after referred to as the CORPORATION) is pleased to accept **M/s M. Kokan Rao Builders**, (here in after referred to Contractor)'s revised offer and awards the work of **"Plantation Work at KIOM Phase-IB (ML No. 1111) Afforestation 12000 Saplings for the Year 2018-19 as per R&R Plan"** at a total contract price of **Rs. 46,93,535.00/-** (Rupees Fourty Six Lakhs Ninety Three Thousand Five Hundred Thirty Five only) which is inclusive of GST @ 18.00% and SRNPP subject to the following conditions:

**Scope of Work**  
To carry out the "Plantation Work at KIOM Phase-IB (ML No. 1111)  
Afforestation 12000 Saplings for the Year 2018-19 as per R&R Plan"

**2.0 Contract Price:** The total contract price of **Rs. 46,93,535.00/-** (Rupees Fourty Six Lakhs Ninety Three Thousand Five Hundred Thirty Five only) including of GST @ 18.00% and SRNPP.

**Effective Date of Contract**  
The effective date of contract shall be reckoned from the date of Commencement i.e the CONTRACTOR shall commence the works at site within 15 days from the date of issue of the Letter of Intent.

4. a) **The High break rate items** at sl.no. 4 and 5 shall be restricted to the scheduled of quantity to the extent possible while execution of work.

5. a) Watering of Plants: Watering of Plants on every day during pendency period by engaging water tanker, keeping of water drums for stocking of water and deployment of sufficient man power for compliance of this work completely as per directions of Engineer-in-Charge.

CE/W/9(143)/2018 / 1211/4003

By Registered Post/Ack.Due

**LETTER OF AWARD OF CONTRACT/ WORK ORDER**

M/s Renuka Fabricators,  
Contractor, P.F.Code:KN/HBL/17984  
Narasapur Village,  
Donimalai Post – 583118.  
Sandur Tq. Ballari Dist. Karnataka.  
Ph: 9481435635

**LETTER OF AWARD OF CONTRACT VALUE RS.46,53,415.00/-**

Kind Attention: Sri Venkatesh,

**Sub: - "Plantation Work at KIOM Phase-IC (ML No.1111) Afforestation  
12,000 Saplings for the year 2018-19 (As per R&R plan)"**

**Ref: -** 1. NMDC's NIT No. CE/W/9(143)/2018, Dtd. 12-04-2018.  
2. Your Offer No. Nil dated 26.05.2018 Techno Commercial Bid opened on 26.05.2018.  
3. This Office Letter No. CE/W/9(143)/2018/3790, Dtd. 29.06.2018 for opening of Price Bid.  
4. Your Price Bid Opened on 30.06.2018  
5. This Office Letter No. CE/W/9(143)/2018, Dtd 20-07-2018 calling for Price Discussion  
6. Your letter no nil, dated 21.07.2018 for Price Reduction.  
7. This office LOI No. CE/W/9(143)/2018/3848, Dtd.23/07/2018.

Sir,

With reference to the Tender at reference under (1) above, your techno-commercial offer at reference (2) above, price bid vide reference under Sl.No (4), NMDC's Letter of Intent referred at sl no (7) above, acceptance of Letter of Intent by **M/s Renuka Fabricators**, dated: 01.08.2018 and all other correspondence exchanged between NMDC LIMITED & **M/s Renuka Fabricators**, NMDC LIMITED. (here in after referred to as the CORPORATION) is pleased to accept your revised offer **M/s Renuka Fabricators**, (here in after referred to Contractor)'s revised offer and awards the work of "Plantation Work at KIOM Phase-IC (ML No.1111) Afforestation 12,000 Saplings for the year 2018-19 (As per R&R plan)" at a total contract price of **Rs. 46,53,415.00/-** (Rupees Fourty Six Lakhs Fifty Three Thousand Four Hundred Fifteen only) which is inclusive of GST @ 18.00% and SRNPP subject to the following conditions:

**1.0 Scope of Work**

To carry out the "Plantation Work at KIOM Phase-IC (ML No.1111) Afforestation 12,000 Saplings for the year 2018-19 (As per R&R plan)"

**2.0 Contract Price:** The total contract price of **Rs. 46,53,415.00/-** (Rupees Fourty Six Lakhs Fifty Three Thousand Four Hundred Fifteen only) including of GST @ 18.00% and SRNPP.

**3.0 Effective Date of Contract**

The effective date of contract shall be reckoned from the date of Commencement i.e the CONTRACTOR shall commence the works at site within 15 days from the date of issue of the Letter of Intent.

**4. a) The High freak rate items** at sl. no. 4 and 5 shall be restricted to the scheduled of quantity to the extent possible while execution of work.

**5. a) Watering of Plants:** Watering of Plants on every day during pendency period by engaging water tanker, keeping of water drums for stocking of water and deployment of sufficient man power for compliance of this work completely as per directions of Engineer-in-Charge.

**b) Maintenance and after care measures of saplings for 3 years:** For maintenance of saplings up to 3 years, average manpower of 2.50 labour per day are compulsory to deployed at site for 3 years.

Date: 28-08-2018

**LETTER OF AWARD OF CONTRACT/ WORK ORDER**

**LETTER OF AWARD OF CONTRACT VALUE RS.46,53,415.00/-**

**Sub: - "Plantation Work at KIOM Phase-IA (ML No.1111) Afforestation 12,000 Saplings for the year 2018-19 (As per R&R plan)"**

Ref: -

1. NMDC's NIT No. CE/W/9(141)/2018, Dtd. 12-04-2018.
2. Your Offer No. Nil dated 28.05.2018 Techno Commercial Bid opened on 28.05.2018.
3. This Office Letter No. CE/W/9(141)/2018/3696, Dtd. 01.06.2018
4. Your Reply letter ref. no. Nil, dated 02.06.2018.
5. This Office Letter No. CE/W/9(141)/2018/3833, Dtd. 18.07.2018 for opening of Price Bid.
6. Your Price Bid Opened on 18.07.2018.
7. The Discussion held and your revised offer letter dated 25.07.2018 for Price Reduction.
8. This office LOI No. CE/W/9(141)/2018/3876, Dtd.28-07-2018.

With reference to the Tender at reference under (1) above, your techno-commercial offer at reference (2) above, price bid vide reference under SI.No (6), NMDC's Letter of Intent referred at si no (8) above, acceptance of Letter of Intent by **M/s Renuka Fabricators**, dated: 01.08.2018 and all other correspondence exchanged between NMDC LIMITED & **M/s Renuka Fabricators**, NMDC LIMITED. (*here in after referred to as the CORPORATION*) is pleased to accept **M/s Renuka Fabricators**, (*here in after referred to Contractor*)'s revised offer and awards the work of **"Plantation Work at KIOM Phase-IA (ML No.1111) Afforestation 12,000 Saplings for the year 2018-19 (As per R&R plan)"** at a total contract price of **Rs. 46,53,415.00/-** (Rupees Forty Six Lakhs Fifty Three Thousand Four Hundred Fifteen only) which is inclusive of GST @ 18.00% and SRNPP subject to the following conditions:

To carry out the "Plantation Work at KIOM Phase-IA (ML No.1111) Afforestation 12,000 Saplings for the year 2018-19 (As per R&R plan)"

### 3.0 Effective Date of Contract

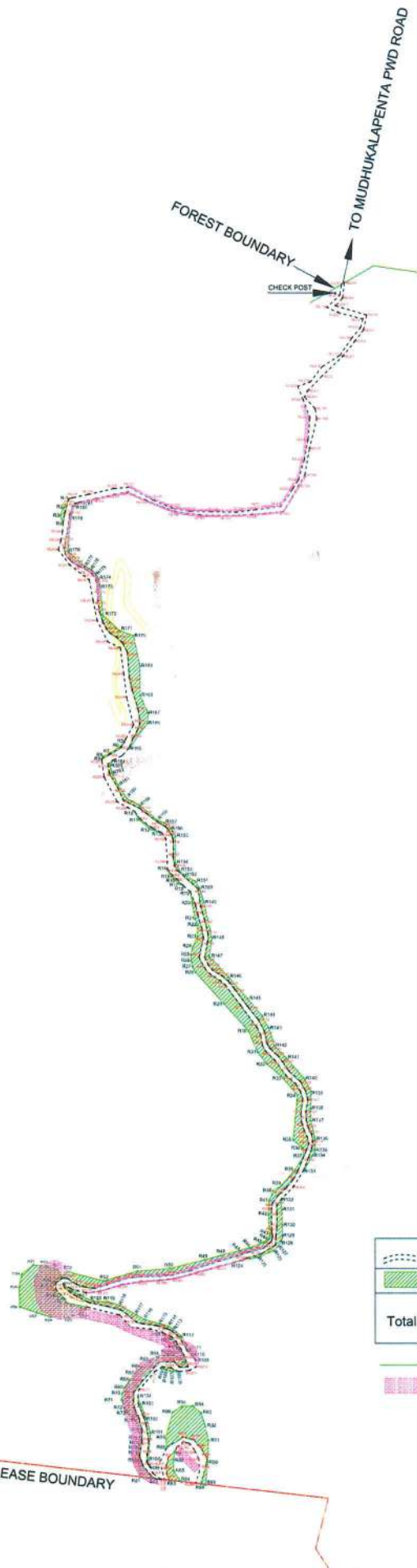
4. a) **The High freak rate items** at sl.no. 4 and 5 shall be restricted to the scheduled of quantity to the extent possible while execution of work.

5. a) Watering of Plants: Watering of Plants on every day during pendency period by engaging water tanker, keeping of water drums for stocking of water and deployment of sufficient man power for compliance of this work completely as per directions of Engineer-in-Charge.

b) Maintenance and after care measures of saplings for 3 years: For maintenance of saplings up to 3 years, average manpower of 2.50 labour per day are compulsory to deployed at site for 3 years.



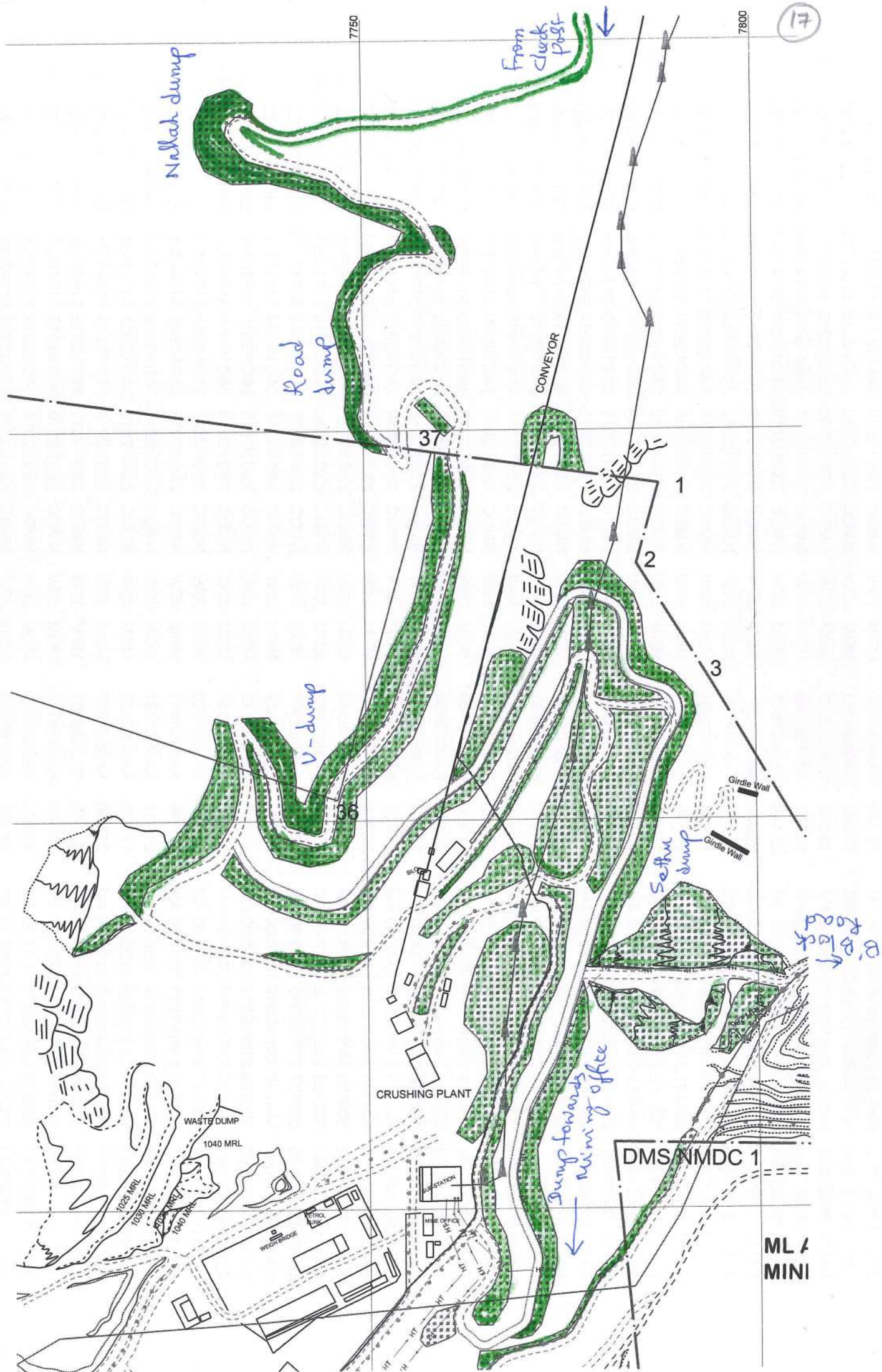
Map showing the Tree Plantation along (Proposed for Diversion of 5.71 Ha. of Forest Land)  
the Existing Approach Road M/s NMDC Limited - KIOM (ML NO.1111)



	Existing Road having Forest Clearance	4.553 Ha.
	Area Proposed for widening	5.71 Ha.
Total Area covering Existing road & Proposed Area for widening		10.263 Ha.

Forest Boundary as per KML provided by Forest Office, Sandur  
 Plantation Area

*Done*  
14/11/19







## एन एम डी सी लिमिटेड NMDC Limited

(भारत सरकार का उद्यम / A Government of India Enterprise)  
दोणिमलै लौह अयस्क खान / Donimalai Iron Ore Mine

ISO 9001 : 2008  
ISO 14001 : 2004  
OHSAS 18001 : 2007  
SA 8000 : 2008

दोणिमलै उपनगर - 583 118  
जिल्ला - बल्लारी, कर्नाटक  
Donimalai Township - 583 118  
Dist-Ballari, Karnataka

12.2.2019

### ANNEXURE -18

#### UNDERTAKING

M/s. NMDC Ltd., ML No 1111, Sandur Tq, Ballari Dist., the user agency hereby confirm that we have submitted a proposal for the diversion of Forestland vide proposal No.FP/KA/Road/8506/2014 for grant of Forest clearance for 5.71 Ha of forest land for widening and strengthening of existing approach road at Kumaraswamy Iron ore Mine ML No.1111 for which Stage -1 clearance has been issued by the MoEF & CC Government of India New Delhi vide letter No.F No.8-27/2005-FC (Vol.) GoI, MoEF & CC (FC) dated 27.09.2017.

We here by undertake that **overburden shall not be dumped outside the width of the road. The muck generated in the earth cutting will be disposed off at the designated dumping sites and in no case the muck/debris shall be allowed to roll down the hill slopes.**

Counter Signed by

  
Executive Director  
NMDC Ltd., Donimalai

Deputy Conservator of Forest  
Ballari Division Ballari



## एन एम डी सी लिमिटेड NMDC Limited

(भारत सरकार का उद्यम / A Government of India Enterprise)  
दोणिमलै लौह अयस्क खान / Donimalai Iron Ore Mine

ISO 9001 : 2008  
ISO 14001 : 2004  
OHSAS 18001 : 2007  
SA 8000 : 2008

दोणिमलै उपनगर - 583 118  
जिल्ला - बल्लारी, कर्नाटक  
Donimalai Township - 583 118  
Dist-Ballari, Karnataka

12.02.2019

### ANNEXURE -19

#### UNDERTAKING

M/s. NMDC Ltd., ML No 1111, Sandur Tq, Ballari Dist., the user agency hereby confirm that we have submitted a proposal for the diversion of Forestland vide proposal No.FP/KA/Road/8506/2014 for grant of Forest clearance for 5.71 Ha of forest land for widening and strengthening of existing approach road at Kumaraswamy Iron ore Mine ML No.1111 for which Stage -1 clearance has been issued by the MoEF & CC Government of India New Delhi vide letter No.F No.8-27/2005-FC (Vol.) GoI, MoEF & CC (FC) dated 27.09.2017.

We here by undertake that user agency shall provide retaining walls, breast wall and drainage as per requirement to make the slope stable.

Counter Signed by

  
Exécutive Director  
NMDC Ltd., Donimalai

Deputy Conservator of Forest  
Ballari Division

---

हिन्दी में पत्रा व्यवहार को हम प्राथमिकता देते हैं। हिन्दी में पत्र व्यवहार का स्वागत है।  
पंजीकृत कार्यालय : 10-03-311 / ए, खनिज भवन, कैसल हिल्स, मासाब टैंक, हैदराबाद - 500 028  
Regd. Office : 10-03-311/A, Khanij Bhavan, Castle Hills, Masab Tank, HYDERABAD - 500 028





# एन एम डी सी लिमिटेड N M D C Limited

( भारत सरकार का उद्यम / A Govt. of India Enterprise)

दोणिमलै लौह अयस्क खान / Donimalai Iron Ore Mine

ISO 9001:2000  
ISO 14001:2004

Donimalai Township – 583 118, Dist: Bellary, Karnataka.

Phones: 08395 – 274654 / 274618, Fax : 08395 – 274687 / 274654

DNM/Env/Div.5.71/2016/1311.

Date:06.04.2016

To

The Dy. Commissioner,  
Ballari Dist.  
Ballari.

Sub: Issue of FRA Certificate in Form-II as per Forest Right Act 2006 (Copy of Form-II enclosed) –reg.

Ref: 1) Online Proposal No.FP/KA/ROAD/8506/2014

2) Our request letter no.DNM/ENV/Div4.4/2015 dt.12.01.2015 & 27.02.2015.

3) D.C.Ballari letter no.Rev./Mine/F.R.A/116/2014-15 dt.10.02.2015.

Dear Sir,

With reference to the above, we would like to bring to your kind notice that we are in process of getting forest diversion for an area of 5.71Ha. of forest land *instead of 4.4ha. proposed to be diverted in favour of NMDC Limited.*, for the mining lease No.1111 belonging to NMDC Limited., with the following location:

Mine Lease No.	:	1111
Name of the Lease/ Project	:	NMDC Limited.,
Located at Village	:	Ranjithpura.
Taluq	:	Sandur.
Dist.	:	Ballari.

During the process for diversion of the above forest land in favour of NMDC Limited., as per the requirement for getting diversion of forestland for non-forest purpose, we have to submit the FRA Certificate in Form-II as per Forest Right Act 2006. Copy of the said proforma of Form-II is enclosed herewith for your ready reference.

In view of the above, it is requested to process this application for issue of FRA Certificate in favour of NMDC Limited., which will help to speed-up the process for diversion of the above mentioned forest land.

Thanking You.

Yours Faithfully,

for   
06/04/2016

General Manager

Encl: As above.



हिन्दी में पत्र व्यवहार को हम प्राथमिकता देते हैं । हिन्दी में पत्र व्यवहार का स्वागत है ।

पंजीकृत कार्यालय : 10-3-311/ए खनिज भवन, कैसल हिल्स मासाब टैंक, हैदराबाद 500 173

Regd.Office:10-3-311/A, Khanij Bhavan, Castle Hills, Masab Tank, Hyderabad 500 173

Office of the Grampanchayati, Narasingapura

Taluk: Sandur

11/12/2017  
56m 68  
Dist. Ballari  
SM (min) - 6  
Date: 29.11.2017

**NOTICE LETTER FOR SPECIAL GRAMA SABHA – 04 / 2017-18**

**A SPEIAL GRAMA SABHA is scheduled on 07.12.2017 (Thursday) at 11.00 AM** at the office of the Gramapanchayati, Narasingapura under the chairmanship of Shri Yerriswamy, President and in the presence of Gramapanchayati Nodal Officers. Gramapanchayati Vice President / all Members, / President and all members of Forest Rights Committee coming under Grampanchayati, Members of Taluk Panchayati, Narasingapura area / Members of Zilla Panchayati, Taranagara area / concerned departmental officers of the discussing subjects / Head Masters of Primary and High schools under Gramapanchayati area, Anganavadi workers / Asha workers, Junior Health Assistants, Mahila Shtree Shakati Swa Sahaya Sangha members / leaders of the village, public are requested to attend and success the meeting.

**POINTS TO BE DISCUSSED**

1. About residing / not residing of Scheduled Tribes (The scheduled Tribes & Others Traditional Forest Dwellers (Recognition for Forests Rights Act 2006) in forest area of (1) 75.92 (2) 5.71 and 3) 235.648 Ha for mining activities for SP- II in Mining lease area in M/s. NMDC Ltd, Donimalai Iron Ore Mine, Donimalai Township, Sandur Taluk, Bellary.
2. Any other points with the permission of chair.

**Copy to:**

1. The Executive Officer, Taluk Panchayati, Sandur
  2. The Asst. Director Gr.II, Social Welfare Department, Sandur
  3. The Jr. Asst. Engineer, R&M Sub-Division, GESCOM, Sandur.
  4. The Jr. Asst. Engineer, Panchayat Raj Department Sub-division, Sandur
  5. The Village Accountant, Taluk Office, Sandur
  6. Anganawadi workers / Jr. Health Assistants, Primary Health Centre, Narasingapura (Directed to bring Shtree Shakti Mahila Sangha workers).
  7. The Jr. Engineer, Panchayat Raj Engg., Rural Drinking Water and Sanitation Division, Sandur
  8. The Asst. Director, Horticulture Department, Sandur
  9. The Taluk Coordinator, M.G.N.R.E.G.A Project
  10. The RFO, South Range, Sandur
  11. The Assistant Director, Agricultural Department, Sandur
  12. The above officials are requested to attend the meeting as per the scheduled date without fail and make the Gramsabha a success.
1. The Member, Zilla Panchayat, Taranagar – for kind invitation.
  2. The Taluk Panchayat Memembers, Narasingapura – for kind invitation.

**Copy for information:**

1. The Executive Officer, Taluk Panchayat, Sandur – submitted for information
2. The Asst. Director (R.E), Taluk Panchayat, Sandur – submitted for information.

Sd/-  
Panchayat Development Officer  
Gramapanchayati, Narasinapura

Sd/-  
President  
Gramapanchayati, narasingapura

To:

The General Manager  
NMDC - Donimalai



ಕರ್ನಾಟಕ ಸರ್ಕಾರ

04 DEC 2017

**ಗ್ರಾಮ ಪಂಚಾಯಿತಿ ಕಾರ್ಯಾಲಯ, ನರಸಿಂಗಪುರ**

ತಾಲೂಕು : ಸಂಡೂರು

ಬಳ್ಳಾರಿ : ಜಿಲ್ಲೆ

ಇ-ಮೇಲ್ : [narasingapura.sdr.bly@gmail.com](mailto:narasingapura.sdr.bly@gmail.com)

ದೂರವಾಣಿ ಸಂಖ್ಯೆ : 9480855354

ದಿನಾಂಕ : 29.11.2017

**ವಿಶೇಷ ಗ್ರಾಮ ಸಭೆ ಸೂಚನಾ ಪತ್ರ - 04/2017-18**

\*\*\*\*\*

ದಿನಾಂಕ 07.12.2017 ರ ಗುರುವಾರ ದಿವಸದಂದು ನರಸಿಂಗಪುರ ಗ್ರಾಮದ ಶ್ರೀ ಅಂಜನೇಯ ದೇವಸ್ಥಾನದ ಆವರಣದಲ್ಲಿ ಸಮಯ ಬೆಳಿಗ್ಗೆ 11-00 ಘಂಟೆಗೆ ಸರಿಯಾಗಿ ಶ್ರೀ ಎರಿಸ್ವಾಮಿ ಅಧ್ಯಕ್ಷರು ಇವರ ಅಧ್ಯಕ್ಷತೆಯಲ್ಲಿ ಹಾಗೂ ಹಾಗೂ ಗ್ರಾಮ ಪಂಚಾಯಿತಿ ನೋಡಲ್ ಅಧಿಕಾರಿಗಳ ಸಮ್ಮುಖದಲ್ಲಿ "ವಿಶೇಷ ಗ್ರಾಮಸಭೆ"ಯನ್ನು ಕರೆಯಲಾಗಿದೆ. ಗ್ರಾಮ ಪಂಚಾಯಿತಿ ಉಪಾಧ್ಯಕ್ಷರು/ ಸರ್ವಸದಸ್ಯರುಗಳು/ ಗ್ರಾ.ಪಂ ವ್ಯಾಪ್ತಿಯ ಅರಣ್ಯ ಹಕ್ಕು ಸಮಿತಿಯ ಅಧ್ಯಕ್ಷರು ಹಾಗೂ ಸರ್ವ ಸದಸ್ಯರು, ತಾಲೂಕು ಪಂಚಾಯಿತಿ ಸದಸ್ಯರು, ನರಸಿಂಗಪುರ ಕ್ಷೇತ್ರ/ ಜಿಲ್ಲಾ ಪಂಚಾಯಿತಿ ಸದಸ್ಯರು, ತಾರನಗರ ಕ್ಷೇತ್ರ/ ಚರ್ಚಿಸುವ ವಿಷಯಕ್ಕೆನಗುಣವಾಗಿ ಸಂಬಂಧಿಸಿದ ಇಲಾಖಾಧಿಕಾರಿಗಳು/ ಗ್ರಾಮ ಪಂಚಾಯಿತಿ ವ್ಯಾಪ್ತಿಯಲ್ಲಿ ಬರುವ ಪ್ರಾಥಮಿಕ ಶಾಲೆ /ಪ್ರೌಢಶಾಲೆ ಮುಖ್ಯೋಪಾಧ್ಯಾಯರು ಅಂಗನವಾಡಿ ಕಾರ್ಯಕರ್ತೆಯರು/ಆಶಾ ಕಾರ್ಯಕರ್ತೆಯರು ಕಿರಿಯ ಆರೋಗ್ಯ ಸಹಾಯಕರು ಗ್ರಾಮದ ಮಹಿಳಾ ಸ್ತ್ರೀ ಶಕ್ತಿ ಸ್ವ ಸಹಾಯ ಸಂಘ ಸಂಸ್ಥೆಯವರು / ಊರಿನ ಮುಖಂಡರು ಸಾರ್ವಜನಿಕರು ಸಭೆಗೆ ಹಾಜರಾಗಿ ಸಭೆಯನ್ನು ಯಶಸ್ವಿಗೊಳಿಸಲು ಕೋರಿದೆ.

**:- ಚರ್ಚಿಸುವ ವಿಷಯಗಳು :-**

1. ಮೇ|| ಎನ್.ಎಮ್.ಡಿ.ಸಿ. ಲಿಮಿಟೆಡ್, ದೋಣಿಮಲ್ಕೆ ಐರನ್ ಓರ್ ಮೈನ್ಸ್ ದೋಣಿಮಲ್ಕೆ ಟೌನ್ ಶಿಫ್ ಸಂಡೂರು ತಾಲೂಕು ಬಳ್ಳಾರಿ ಜಿಲ್ಲೆ ಅರಣ್ಯ ಪ್ರದೇಶದಲ್ಲಿ 1) 75.92 2) 5.71 ಮತ್ತು 3) 235.648 ಹೆಕ್ಟೇರ್ ವಿಸ್ತೀರ್ಣ ಪ್ರದೇಶದಲ್ಲಿ ಗಣಿಗಾರಿಕೆ ಸಂಬಂಧಿಸಿದ ಪೂರಕ ಚಟುವಟಿಕೆಗಾಗಿ SP-|| (The Scheduled Tribes & Others Traditional Forest Dwellers (Recognition for Forest Rights Act 2006) ರ ಅನ್ವಯ ಗಣಿಗುತ್ತಿಗೆ ಭಾಗದಲ್ಲಿ ಪರಿಶಿಷ್ಟ ಪಂಗಡದ ಬುಡಕಟ್ಟು ಜನರು ವಾಸಿಸುವ/ವಾಸಿಸುತ್ತಿಲ್ಲ ಎಂಬ ಬಗ್ಗೆ.
2. ಅಧ್ಯಕ್ಷರ ಅಪ್ಪಣೆ ಮೇರೆಗೆ ಇನ್ನಿತರೆ ವಿಷಯಗಳು.



ಪ್ರತಿಯನ್ನು:

1. ಮಾನ್ಯ ಕಾರ್ಯನಿರ್ವಾಹಕ ಅಧಿಕಾರಿಗಳು, ತಾಲ್ಲೂಕು ಪಂಚಾಯಿತಿ ಸಂಡೂರು.
2. ಸಹಾಯಕ ನಿರ್ದೇಶಕರು ಗ್ರೇಡ್-2 ಸಮಾಜ ಕಲ್ಯಾಣ ಇಲಾಖೆ, ಸಂಡೂರು
3. ಕಿರಿಯ ಸಹಾಯಕ ಅಭಿಯಂತರರು ಕಾರ್ಯ ಮತ್ತು ಪಾಲನಾ ಉಪವಿಭಾಗ ಜೆಸ್ಸೂ, ಸಂಡೂರು.
4. ಕಿರಿಯ ಸಹಾಯಕ ಅಭಿಯಂತರರು ಪಂಚಾಯತ್ ರಾಜ್ ಇಲಾಖೆ ಉಪವಿಭಾಗ, ಸಂಡೂರು
5. ಗ್ರಾಮ ಲೆಕ್ಕಾಧಿಕಾರಿಗಳು, ತಾಲ್ಲೂಕು ಕಛೇರಿ ಸಂಡೂರು.
6. ಅಂಗನವಾಡಿ ಕಾರ್ಯಕರ್ತೆಯರು, / ಕಿರಿಯ ಆರೋಗ್ಯ ಸಹಾಯಕಿ, ಪ್ರಾ.ಆ.ಉ. ಕೇಂದ್ರ, ನರಸಿಂಗಪುರ  
(ಗ್ರಾಮದ ಸ್ತ್ರೀ ಶಕ್ತಿ ಸ್ವ ಶಕ್ತಿ ಮಹಿಳಾ ಸಂಘಗಳ ಅವರನ್ನು ಕರೆತರಲು ಸೂಚಿಸಿದೆ)
7. ಕಿರಿಯ ಅಭಿಯಂತರರು ಪಂಚಾಯತ್ ರಾಜ್ ಇಂಜಿನಿಯರಿಂಗ್ ಗ್ರಾಮೀಣ ಕುಡಿಯುವ ನೀರು ಮತ್ತು  
ನೈರ್ಮಲ್ಯ ವಿಭಾಗ, ಸಂಡೂರು
8. ಸಹಾಯಕ ನಿರ್ದೇಶಕರು ತೋಟಗಾರಿಕೆ ಇಲಾಖೆ, ಸಂಡೂರು
9. ತಾಲ್ಲೂಕು ಸಂಯೋಜಕರು ಸಾಮಾಜಿಕ ಪರಿಶೋಧನೆ ಎಮ್.ಜಿ.ಎನ್.ಆರ್.ಇ.ಜಿ.ಎ ಯೋಜನೆ.
10. ವಲಯ ಅರಣ್ಯಾಧಿಕಾರಿಗಳು ದಕ್ಷಿಣ ವಲಯ ಸಂಡೂರು.
11. ಸಹಾಯಕ ನಿರ್ದೇಶಕರು ಕೃಷಿ ಇಲಾಖೆ, ಸಂಡೂರು
12. ಈ ಮೇಲಿನ ಅಧಿಕಾರಿ ವರ್ಗದವರು ನಿಗದಿತ ದಿನಾಂಕಕ್ಕೆ ತಪ್ಪದೇ ವಿಶೇಷ ಗ್ರಾಮ ಸಭೆಗೆ ಹಾಜರಾಗಿ  
ಗ್ರಾಮ ಸಭೆಯನ್ನು ಯಶಸ್ವಿಯಾಗಿ ನಡೆಸಲು ಕೋರಿದೆ.

1. ಜಿಲ್ಲಾ ಪಂಚಾಯಿತಿ ಸದಸ್ಯರು ತಾರನಗರ ಕ್ಷೇತ್ರ ಇವರಿಗೆ ಗೌರವ ಪೂರ್ವಕವಾಗಿ ಆಹ್ವಾನಿಸಿದೆ.
2. ತಾಲ್ಲೂಕು ಪಂಚಾಯಿತಿ ಸದಸ್ಯರು ನರಸಿಂಗಪುರ ಕ್ಷೇತ್ರ ಇವರಿಗೆ ಗೌರವ ಪೂರ್ವಕವಾಗಿ ಆಹ್ವಾನಿಸಿದೆ.

ಪ್ರತಿಯನ್ನು ಮಾಹಿತಿಗಾಗಿ :-

1. ಮಾನ್ಯ ಕಾರ್ಯನಿರ್ವಾಹಕ ಅಧಿಕಾರಿ, ತಾ.ಪಂ. ಸಂಡೂರು ಇವರ ಮಾಹಿತಿಗಾಗಿ ಸಲ್ಲಿಸಿದೆ.
2. ಸಹಾಯಕ ನಿರ್ದೇಶಕರು, (ಗ್ರಾ.ಉ) ತಾ.ಪಂ. ಸಂಡೂರು ಇವರ ಮಾಹಿತಿಗಾಗಿ ಸಲ್ಲಿಸಿದೆ.

ಪಂಚಾಯಿತಿ ಅಭಿವೃದ್ಧಿ ಅಧಿಕಾರಿ  
ಗ್ರಾಮ ಪಂಚಾಯಿತಿ ನರಸಿಂಗಪುರ

4E1212W 447  
ಅಧ್ಯಕ್ಷರು

ಗ್ರಾಮ ಪಂಚಾಯಿತಿ ನರಸಿಂಗಪುರ

ಇವರಿಗೆ,

General manager  
N.M.C., Dandi malai.

ENGLISH TRANSLATION

Office of the Grampanchayati, Narasingapura

Taluk: Sandur

SHRI  
3677 (P.S.)  
Dist: Ballari

Date: 14.11.2017

NOTICE LETTER FOR SPECIAL GRAMA SABHA - 03 / 2017-18

**A SPECIAL GRAMA SABHA is scheduled on 29.11.2017 (Wednesday) at 11.00 AM** at the office of the Gramapanchayati, Narasingapura under the chairmanship of Shri Yerriswamy, President and in the presence of Gramapanchayati Nodal Officers. Gramapanchayati Vice President / all Members / President and all members of Forest Rights Committee coming under Gramapanchayati, Members of Taluk Panchayati, Narasingapura area / Members of Zilla Panchayati, Taranagara area / concerned departmental officers of the discussing subjects / Head Masters of Primary and High schools under Gramapanchayati area, Anganavadi workers / Asha workers, Junior Health Assistants, Mahila Shtree Shakati Swa Sahaya Sangha members / leaders of the village, public are requested to attend and success the meeting.

POINTS TO BE DISCUSSED

1. To identify the beneficiaries who are not having plot and house.
2. To verify the required documents of SCs / STs who are having plots, as fixed by Housing Board, Bangalore for providing houses as per Dr. B.R. Ambedkar Nivas Yojana on the basis of demand.
3. About residing / not residing of Scheduled Tribes (The scheduled Tribes & Others Traditional Forest Dwellers (Recognition for Forests Rights Act 2006) in forest area of (1) 75.92 (2) 5.71 and 3) 235.648 Ha for mining activities for SP- II in Mining lease area in M/s. NMDC Ltd, Donimalai Iron Ore Mine, Donimalai Township, Sandur Taluk, Bellary.
4. About residing / not residing of Scheduled Tribes in forest area in connection with mining for supplementary activities - SP-II - (1) 75.92 (2) 5.71 and 3) 235.648 Ha (The scheduled Tribes & Others Traditional Forest Dwellers (Recognition for Forests Rights Act 2006) in mining lease area of M/s. NMDC Ltd, Donimalai Iron Ore Mine, Donimalai Township, Sandur Taluk, Bellary District.
5. Any other points with the permission of chair.

Copy to:

1. The Executive Officer, Taluk Panchayati, Sandur
2. The Asst. Director Gr.II, Social Welfare Department, Sandur
3. The Jr. Asst. Engineer, R&M Sub-Division, GESCOM, Sandur.
4. The Jr. Asst. Engineer, Panchayat Raj Department Sub-division, Sandur
5. The Village Accountant, Taluk Office, Sandur
6. Anganawadi workers / Jr. Health Assistants, Primary Health Centre, Narasingapura (Directed to bring Shtree Shakti Mahila Sangha workers).

7. The Jr. Engineer, Panchayat Raj Engg., Rural Drinking Water and Sanitation Division, Sandur
8. The Asst. Director, Horticulture Department, Sandur
9. The Taluk Coordinator, M.G.N.R.E.G.A Project
10. The RFO, South Range, Sandur
11. The above officials are requested to attend the meeting as per the scheduled date without fail and make the Gramsabha a success.

1. The Member, Zilla Panchayat, Taranagar – for kind invitation.
2. The Taluk Panchayat Memembers, Narasingapura – for kind invitation.

**Copy for information:**

1. The Executive Officer, Taluk Panchayat, Sandur – submitted for information
2. The Asst. Director (R.E), Taluk Panchayat, Sandur – submitted for information.

Sd/-  
Panchayat Development Officer  
Gramapanchayati, Narasinapura

Sd/-  
President  
Gramapanchayati, narasingapura

To:

The General Manager  
NMDC - Donimalai



Forest Rights Act 2006) ರ ಅನ್ವಯ ಗಣಿಗುತ್ತಿಗೆ ಭಾಗದಲ್ಲಿ ಪರಿಶಿಷ್ಟ ಪಂಗಡದ ಬುಡಕಟ್ಟು ಜನರು ವಾಸಿಸುವ/ವಾಸಿಸುತ್ತಿಲ್ಲ ಎಂಬ ಬಗ್ಗೆ.

4. ಅಧ್ಯಕ್ಷರ ಅಪ್ಪಣೆ ಮೇರೆಗೆ ಇನ್ನಿತರ ವಿಷಯಗಳು.


ಪ್ರತಿಯನ್ನು:


1. ಮಾನ್ಯ ಕಾರ್ಯನಿರ್ವಾಹಕ ಅಧಿಕಾರಿಗಳು, ತಾಲ್ಲೂಕು ಪಂಚಾಯಿತಿ ಸಂಚಾರಿ.
2. ಸಹಾಯಕ ನಿರ್ದೇಶಕರು ಗ್ರೇಡ್-2 ಸಹಾಯಕ ಕಲ್ಯಾಣ ಇಲಾಖೆ, ಸಂಚಾರಿ
3. ಕಿರಿಯ ಸಹಾಯಕ ಅಭಿಯಂತರರು ಕಾರ್ಯ ಮತ್ತು ಪಾಲಿಸಾ ಉಪವಿಭಾಗ ಜಿಲ್ಲಾ, ಸಂಚಾರಿ.
4. ಕಿರಿಯ ಸಹಾಯಕ ಅಭಿಯಂತರರು ಪಂಚಾಯತ್ ರಾಜ್ ಇಲಾಖೆ ಉಪವಿಭಾಗ, ಸಂಚಾರಿ
5. ಗ್ರಾಮ ಲೆಕ್ಕಾಧಿಕಾರಿಗಳು, ತಾಲ್ಲೂಕು ಕಛೇರಿ ಸಂಚಾರಿ.
6. ಅಂಗನವಾಡಿ ಕಾರ್ಯಕರ್ತೆಯರು./ ಕಿರಿಯ ಆರೋಗ್ಯ ಸಹಾಯಕಿ, ಪ್ರಾ.ಆ.ಉ. ಕೇಂದ್ರ, ನರಸಿಂಗಪುರ (ಗ್ರಾಮದ ಸ್ತ್ರೀ ಶಕ್ತಿ ಸ್ವ ಶಕ್ತಿ ಮಹಿಳಾ ಸಂಘಗಳ ಅವರನ್ನು ಕರೆತರಲು ಸೂಚಿಸಿದೆ)
7. ಕಿರಿಯ ಅಭಿಯಂತರರು ಪಂಚಾಯತ್ ರಾಜ್ ಇಂಜಿನಿಯರಿಂಗ್ ಗ್ರಾಮೀಣ ಕುಡಿಯುವ ನೀರು ಮತ್ತು ನೈರ್ಮಲ್ಯ ವಿಭಾಗ, ಸಂಚಾರಿ
8. ಸಹಾಯಕ ನಿರ್ದೇಶಕರು ತೋಟಗಾರಿಕೆ ಇಲಾಖೆ, ಸಂಚಾರಿ
9. ತಾಲ್ಲೂಕು ಸಂಯೋಜಕರು ಸಾಮಾಜಿಕ ಪರಿಶೋಧನೆ ಎಮ್.ಜಿ.ಎಸ್.ಆರ್.ಇ.ಜಿ.ಎ ಯೋಜನೆ.
10. ವಲಯ ಅರಣ್ಯಾಧಿಕಾರಿಗಳು ದಕ್ಷಿಣ ವಲಯ ಸಂಚಾರಿ.
11. ಈ ಮೇಲಿನ ಅಧಿಕಾರಿ ವರ್ಗದವರು ನಿಗದಿತ ದಿನಾಂಕಕ್ಕೆ ತಪ್ಪದೇ ಬಿಡುಗಡೆ ಗ್ರಾಮ ಸಭೆಗೆ ಹಾಜರಾಗಿ ಗ್ರಾಮ ಸಭೆಯನ್ನು ಯಶಸ್ವಿಯಾಗಿ ನಡೆಸಲು ಕೋರಿದೆ.

1. ಜಿಲ್ಲಾ ಪಂಚಾಯಿತಿ ಸದಸ್ಯರು ತಾರನಗರ ಕ್ಷೇತ್ರ ಇವರಿಗೆ ಗೌರವ ಪೂರ್ವಕವಾಗಿ ಅಪ್ಪಾಣಿಸಿದೆ.
2. ತಾಲ್ಲೂಕು ಪಂಚಾಯಿತಿ ಸದಸ್ಯರು ನರಸಿಂಗಪುರ ಕ್ಷೇತ್ರ ಇವರಿಗೆ ಗೌರವ ಪೂರ್ವಕವಾಗಿ ಅಪ್ಪಾಣಿಸಿದೆ.

ಪ್ರತಿಯನ್ನು ಮಾಹಿತಿಗಾಗಿ :-

1. ಮಾನ್ಯ ಕಾರ್ಯನಿರ್ವಾಹಕ ಅಧಿಕಾರಿ, ತಾ.ಪಂ. ಸಂಚಾರಿ ಇವರ ಮಾಹಿತಿಗಾಗಿ ಸಲ್ಲಿಸಿದೆ.
2. ಸಹಾಯಕ ನಿರ್ದೇಶಕರು, (ಗ್ರಾ.ಉ) ತಾ.ಪಂ. ಸಂಚಾರಿ ಇವರ ಮಾಹಿತಿಗಾಗಿ ಸಲ್ಲಿಸಿದೆ.

  
ಪಂಚಾಯಿತಿ ಅಭಿವೃದ್ಧಿ ಅಧಿಕಾರಿ  
ಗ್ರಾಮ ಪಂಚಾಯಿತಿ ನರಸಿಂಗಪುರ

  
ಗ್ರಾಮ ಪಂಚಾಯಿತಿ ನರಸಿಂಗಪುರ

ಇವರಿಗೆ, GENERAL MANAGER.  
NMDC - DONIMALAI.

27 NOV 2017

## ಗ್ರಾಮ ಪಂಚಾಯಿತಿ ಕಾರ್ಯಾಲಯ, ನರಸಿಂಗಪುರ

ತಾಲೂಕು : ಸಂಡೂರು

ಬಳ್ಳಾರಿ : ಜಿಲ್ಲೆ

ಇ-ಮೇಲ್ : narasingapura.sdr.bly@gmail.com

ದೂರವಾಣಿ ಸಂಖ್ಯೆ : 9480855354

ದಿನಾಂಕ : 14.11.2017

### ವಿಶೇಷ ಗ್ರಾಮ ಸಭೆ ಸೂಚನಾ ಪತ್ರ - 03/2017-18

\*\*\*\*\*

ದಿನಾಂಕ 29.11.2017 ರ ಬುಧವಾರ ದಿವಸವಂದು ನರಸಿಂಗಪುರ ಗ್ರಾಮ ಪಂಚಾಯಿತಿ ಕಾರ್ಯಾಲಯದ ಆವರಣದಲ್ಲಿ ಸಮಯ ಬೆಳಿಗ್ಗೆ 11-00 ಘಂಟೆಗೆ ಸರಿಯಾಗಿ ಕ್ರೀ ಎರಿಸ್ಟಾಡ್ ಅಧ್ಯಕ್ಷರು ಇವರ ಅಧ್ಯಕ್ಷತೆಯಲ್ಲಿ ಹಾಗೂ ಹಾಗೂ ಗ್ರಾಮ ಪಂಚಾಯಿತಿ ಸೋಲರ್ ಅಧಿಕಾರಿಗಳ ಸಮ್ಮುಖದಲ್ಲಿ "ವಿಶೇಷ ಗ್ರಾಮಸಭೆ"ಯನ್ನು ಕರೆಯಲಾಗಿದೆ. ಗ್ರಾಮ ಪಂಚಾಯಿತಿ ಉಪಾಧ್ಯಕ್ಷರು/ ಸರ್ವಸದಸ್ಯರುಗಳು/ ಗ್ರಾ.ಪಂ ವ್ಯಾಪ್ತಿಯ ಅರಣ್ಯ ಹಕ್ಕು ಸಮಿತಿಯ ಅಧ್ಯಕ್ಷರು ಹಾಗೂ ಸರ್ವ ಸದಸ್ಯರು, ತಾಲೂಕು ಪಂಚಾಯಿತಿ ಸದಸ್ಯರು, ನರಸಿಂಗಪುರ ಕ್ಷೇತ್ರ/ ಜಿಲ್ಲಾ ಪಂಚಾಯಿತಿ ಸದಸ್ಯರು, ತಾರನಗರ ಕ್ಷೇತ್ರ/ ಜರ್ಜಿಪುರ ವಿಸಂವತ್ಸರಗುಣವಾಗಿ ಸಂಬಂಧಿಸಿದ ಇಲಾಖಾಧಿಕಾರಿಗಳು/ ಗ್ರಾಮ ಪಂಚಾಯಿತಿ ವ್ಯಾಪ್ತಿಯಲ್ಲಿ ಬರುವ ಪ್ರಾಥಮಿಕ ತಾಲೆ /ಪ್ರೌಢಶಾಲೆ ಮುಖ್ಯೋಪಾಧ್ಯಾಯರು ಅಂಗನವಾಡಿ ಕಾರ್ಯಕರ್ತೆಯರು/ಆರಾ ಕಾರ್ಯಕರ್ತೆಯರು ಕಿರಿಯ ಆರೋಗ್ಯ ಸಹಾಯಕರು ಗ್ರಾಮದ ಮಹಿಳಾ ಸ್ತ್ರೀ ಶಕ್ತಿ ಸ್ವ ಸಹಾಯ ಸಂಘ ಸಂಸ್ಥೆಯವರು / ಉರಿಸ ಮುಖಂಡರು ಸಾರ್ವಜನಿಕರು ಸಭೆಗೆ ಹಾಜರಾಗಿ ಸಭೆಯನ್ನು ಯಶಸ್ವಿಗೊಳಿಸಲು ಕೋರಿದೆ.

#### -: ಚರ್ಚಿಸುವ ವಿಷಯಗಳು :-

1. ನಿವೇಶನ ರಹಿತರು ಮತ್ತು ವಸತಿ ರಹಿತರ ಕುಟುಂಬಗಳ ಫಲಾನುಭವಿಗಳನ್ನು ಗುರುತಿಸುವುದು.
2. ನಿವೇಶನ ಹೊಂದಿರುವ ಪರಿಶಿಷ್ಟ ಜಾತಿ ಮತ್ತು ಪರಿಶಿಷ್ಟ ಪಂಗಡದವರಿಗೆ ಡಾ//ಜಿ.ಆರ್ ಅಂಬೇಡ್ಕರ್ ನಿವಾಸ್ ಯೋಜನೆಯಡಿ ಬೇಡಿಕೆ ಆಧಾರದ ಮೇಲೆ ವಸತಿ ನಿಗಮ ಬೆಂಗಳೂರುರವರು ನಿಗದಿ ಪಡಿಸಿದ ಅಗತ್ಯ ದಾಖಲೆಗಳನ್ನು ಪರಿಶೀಲಿಸಿ ವಸತಿ ಸೌಲಭ್ಯ ಒದಗಿಸಲು ಕ್ರಮ ಜರುಗಿಸುವುದು.
3. ಮೇ|| ಎನ್.ಎಮ್.ಡಿ.ಸಿ ಲಿಮಿಟೆಡ್ ದೋಣಿಮಲ್ಕೆ ಇರನ್ ಓರ್ ಮೈನ್ಸ್ ದೋಣಿಮಲ್ಕೆ ಟೌನ್ ಶಿಫ್ಟ್ ಸಂಡೂರು ತಾಲೂಕು ಬಳ್ಳಾರಿ ಜಿಲ್ಲೆ ಆರಣ್ಯ ಪ್ರದೇಶದಲ್ಲಿ 1) 75.92 2) 5.71 ಮತ್ತು 3) 235.648 ಹೆಕ್ಟೇರ್ ವಿಸ್ತೀರ್ಣ ಪ್ರದೇಶದಲ್ಲಿ ಗಣಿಗಾರಿಕೆ ಸಂಬಂಧಿಸಿದ ಪೂರಕ ಚಟುವಟಿಕೆಗಾಗಿ SP-|| (The Scheduled Tribes & Others Traditional Forest Dwellers (Recognition for

# ಗ್ರಾಮಪಂಚಾಯಿತಿ ನರಸಿಂಗಪುರ

194

ಇವರಿಗೆ

ಸಹಾಯಕ ಅಯುಕ್ತರು ಹಾಗೂ ಅಧ್ಯಕ್ಷರು  
ಉಪವಿಭಾಗೀಯ ಅರಣ್ಯ ಹಕ್ಕುಗಳ ಸಮಿತಿ  
ಬಳ್ಳಾರಿ

ಮಾನ್ಯರೆ,

ವಿಷಯ:- ಮೆ//ಎನ್.ಎಂ.ಡಿ.ಸಿ ಲಿಮಿಟೆಡ್ ದೋಣಿಮಲ್ಯೆ ಇವರ ಗುತ್ತಿಗೆ ಸಂಖ್ಯೆ:2396 ನವೀಕರಿಸಲು ಅರಣ್ಯ  
ಭೂಮಿಗೆ ಸಂಬಂಧಿಸಿದಂತೆ The scheduled Tribes&Other Traditional Forest  
Dwllers(recogniyion of Forest Fits Act2006)ರ ಅನ್ವಯ ಗಣಿಗುತ್ತಿಗೆ ಭಾಗದಲ್ಲಿ ಪರಿಶಿಷ್ಟ ಪಂಗಡದ  
ಬುಡಕಟ್ಟು ಜನರು ವಾಸಿಸುತ್ತಿರುವುದು ಪ್ರಮಾಣ ಪತ್ರ ನೀಡುವ ಬಗ್ಗೆ.

ಉಲ್ಲೇಖ:-1)ಮಾನ್ಯ ಜಿಲ್ಲಾ ಪರಿಶಿಷ್ಟ ವರ್ಗಗಳ ಕಲ್ಯಾಣಾಧಿಕಾರಿಗಳು,ಬಳ್ಳಾರಿ ಇವರ ಪತ್ರ ಸಂ: ಜಿಪವಕಅ/ಪಾಲ/2015-  
16 ದಿನಾಂಕ:17/03/2016

\*\*\*\*\*


ಈ ಮೇಲ್ಕಂಡ ವಿಷಯ ಹಾಗೂ ಉಲ್ಲೇಖಕ್ಕೆ ಅನ್ವಯ ದಿನಾಂಕ:30/05/2016 ರಂದು ಅರಣ್ಯ ಹಕ್ಕು ಸಮಿತಿ ಗ್ರಾಮ  
ಘಟಕ ನರಸಿಂಗಪುರದ ಅಧ್ಯಕ್ಷರಾದ ಶ್ರೀ ಹೆಚ್.ಪಿ.ಬಳೇಶ ಇವರ ಅಧ್ಯಕ್ಷತೆಯಲ್ಲಿ ಗ್ರಾಮ ಸಭೆಯನ್ನು ಕರೆಯಲಾಗಿದ್ದು  
ಸಭೆಯಲ್ಲಿ ಮೆ//ಎನ್.ಎಂ.ಡಿ.ಸಿ ಲಿಮಿಟೆಡ್ ದೋಣಿಮಲ್ಯೆ ಇವರ ಗುತ್ತಿಗೆ ಸಂಖ್ಯೆ:2396 ನವೀಕರಿಸಲು ಅರಣ್ಯ ಭೂಮಿಗೆ  
ಸಂಬಂಧಿಸಿದಂತೆ The scheduled Tribes&Other Traditional Forest Dwllers(recogniyion of  
Forest Fits Act2006)ರ ಅನ್ವಯ ಗಣಿಗುತ್ತಿಗೆ ಭಾಗದಲ್ಲಿ ಪರಿಶಿಷ್ಟ ಪಂಗಡದ ಬುಡಕಟ್ಟು ಜನರು ವಾಸಿಸುತ್ತಿರುವುದು  
ತೀರ್ಮಾನಿಸಿದ ಮುಂದಿನ ಕ್ರಮಕ್ಕಾಗಿ ಸಲ್ಲಿಸಲಾಗಿದೆ.

ವಂದನೆಗಳೊಂದಿಗೆ

ಇಂತಿ ತಮ್ಮ ವಿಶ್ವಾಸಿ  
ಅಧ್ಯಕ್ಷರು  
ಅರಣ್ಯ ಹಕ್ಕು ಸಮಿತಿ  
ನರಸಿಂಗಪುರ

TRIVAMY  
ಅಧ್ಯಕ್ಷರು  
ನು ಪಂಚಾಯಿತಿ  
ನರಸಿಂಗಪುರ

ಪಂಚಾಯಿತಿ ಅಧ್ಯಕ್ಷರ ಕಛೇರಿಗಳು  
ಗ್ರಾಮ ಪಂಚಾಯಿತಿ ಕಾರ್ಯಾಲಯ  
ನರಸಿಂಗಪುರ



# ಗ್ರಾಮಪಂಚಾಯಿತಿ ನರಸಿಂಗಪುರ

## ಪ್ರಕಟಣೆ

ವಿಷಯ:- ಮೆ//ಎನ್.ಎಂ.ಡಿ.ಸಿ ಲಿಮಿಟೆಡ್ ದೋಣಿಮಲ್ಯ ಇವರ ಗುತ್ತಿಗೆ ಸಂಖ್ಯೆ:2396 ನವೀಕರಿಸಲು ಅರಣ್ಯ ಭೂಮಿಗೆ ಸಂಬಂಧಿಸಿದಂತೆ The scheduled Tribes&Other Traditional Forest Dwellers(recogniyyon of Forest Fits Act2006)ರ ಅನ್ವಯ ಗಣಿಗುತ್ತಿಗೆ ಭಾಗದಲ್ಲಿ ಪರಿಶಿಷ್ಟ ಪಂಗಡದ ಬುಡಕಟ್ಟು ಜನರು ವಾಸಿಸುತ್ತಿಲ್ಲವೆಂದು ಪ್ರಮಾಣ ಪತ್ರ ನೀಡುವ ಬಗ್ಗೆ.

ಉಲ್ಲೇಖ:-1)ಮಾನ್ಯ ಜಿಲ್ಲಾ ಪರಿಶಿಷ್ಟ ವರ್ಗಗಳ ಕಲ್ಯಾಣಾಧಿಕಾರಿಗಳು,ಬಳ್ಳಾರಿ ಇವರ ಪತ್ರ ಸಂ: ಜಿಪವಕಲ/ವಾಆ/2015-16 ದಿನಾಂಕ:17/03/2016

ಮೇಲ್ಕಂಡ ವಿಷಯಕ್ಕೆ ಸಂಬಂಧಿಸಿದಂತೆ ಮೆ//ಎನ್.ಎಂ.ಡಿ.ಸಿ ಲಿಮಿಟೆಡ್ ದೋಣಿಮಲ್ಯ ಇವರ ಗುತ್ತಿಗೆ ಸಂಖ್ಯೆ:2396 ನವೀಕರಿಸಲು ಅರಣ್ಯ ಭೂಮಿಗೆ ಸಂಬಂಧಿಸಿದಂತೆ The scheduled Tribes&Other Traditional Forest Dwellers(recogniyyon of Forest Fits Act2006)ರ ಅನ್ವಯ ಗಣಿಗುತ್ತಿಗೆ ಭಾಗದಲ್ಲಿ ಪರಿಶಿಷ್ಟ ಪಂಗಡದ ಬುಡಕಟ್ಟು ಜನರು ವಾಸಿಸುತ್ತಿಲ್ಲವೆಂದು ಪ್ರಮಾಣ ಪತ್ರ ನೀಡುವ ಬಗ್ಗೆ ಆಕ್ಷೇಪಣೆ ಸಲ್ಲಿಸಲು ಸಾರ್ವಜನಿಕ ಪ್ರಕಟಣೆ ಹೊರಡಿಸಲಾಗಿದೆ.

ಈ ಪ್ರಕಟಣೆ ಹೊರಡಿಸಿದ ದಿನಾಂಕದಿಂದ ಏಳು ದಿವಸದ ಒಳಗೆ ದಾಖಲಾತಿಯೊಂದಿಗೆ ಆಕ್ಷೇಪಣೆ ಸಲ್ಲಿಸಲು ಕೋರಲಾಗಿದೆ.ನಂತರ ಬಂದ ಆಕ್ಷೇಪಣೆಗಳನ್ನು ಗಣನೆಗೆ ತೆಗೆದುಕೊಳ್ಳದೆ ಕಾನೂನು ರೀತ್ಯ ಲೀಜ್ ಪ್ರದೇಶದಲ್ಲಿ ಯಾರೂ ವಾಸಿಸುತ್ತಿಲ್ಲವೆಂದು ಪರಿಗಣಿಸಿ ದಿನಾಂಕ:30/05/2016 ರಂದು ನಡೆಯುವ ಅರಣ್ಯ ಹಕ್ಕು ಸಮಿತಿ ಗ್ರಾಮಸಭೆಯಲ್ಲಿ ಮಂಡಿಸಿ ತೀರ್ಮಾನಿಸಿ ಮುಂದಿನ ಕ್ರಮಕ್ಕಾಗಿ ಮೇಲಿನ ಅಧಿಕಾರಿಗಳಿಗೆ ಮಾಹಿತಿ ನೀಡಲಾಗುವುದು.

ಇಂತಿ ತಮ್ಮ ವಿಶ್ವಾಸಿ  
ಅಧ್ಯಕ್ಷರು  
ಅರಣ್ಯ ಹಕ್ಕು ಸಮಿತಿ  
ನರಸಿಂಗಪುರ

ಸಂಖ್ಯಾ: ಅಧಿವೃದ್ಧಿ ಅಧಿಕಾರಿಗಳು  
ಗ್ರಾಮ ಪಂಚಾಯಿತಿ ಕಾರ್ಯಾಲಯ  
ನರಸಿಂಗಪುರ

VERKAWY  
ಗ್ರಾಮ ಪಂಚಾಯಿತಿ  
ನರಸಿಂಗಪುರ



## ಅರಣ್ಯ ಹಕ್ಕು ಸಮಿತಿಯ ಗ್ರಾಮಸಭೆ

ದಿನಾಂಕ:30/05/2016 ರಂದು ಬೆಳಿಗ್ಗೆ 11.00 ಗಂಟೆಗೆ ಅರಣ್ಯ ಹಕ್ಕು ಸಮಿತಿ ಗ್ರಾಮಘಟಕ ನರಸಿಂಗಮರದ ಅಧ್ಯಕ್ಷರಾದ ಶ್ರೀ ಹೆಚ್.ಟಿ.ಬಳೇಶ್ ಇವರ ಅಧ್ಯಕ್ಷತೆಯಲ್ಲಿ ನರಸಿಂಗಮರ ಗ್ರಾಮದಲ್ಲಿ ಗ್ರಾಮಸಭೆಯನ್ನು ಕರೆಯಲಾಗಿದ್ದು ಗ್ರಾಮಸಭೆಯಲ್ಲಿ ಈಕೆಳಗಿನವಿಷಯಗಳನ್ನು ಚರ್ಚಿಸಿ ತೀರ್ಮಾನಿಸಲಾಯಿತು.

ಕ್ರ.ಸಂ	ವಿಷಯ	ತೀರ್ಮಾನ
01	ಮೆ//ಎನ್.ಎಂ.ಡಿ.ಸಿ ಲಿಮಿಟೆಡ್ ದೋಣಿಮಲ್ಯ ಇವರ ಗುತ್ತಿಗೆ ಸಂಖ್ಯೆ:2396 ನವೀಕರಿಸಲು ಅರಣ್ಯ ಭೂಮಿಗೆ ಸಂಬಂಧಿಸಿದಂತೆ ಗಣಿಗುತ್ತಿಗೆ ಭಾಗದಲ್ಲಿ ಪರಿಶಿಷ್ಟ ಪಂಗಡದ ಬುಡಕಟ್ಟು ಜನರು ವಾಸಿಸುತ್ತಿಲ್ಲವೆಂದು ಪ್ರಮಾಣ ಪತ್ರ ನೀಡುವ ಬಗ್ಗೆ.	ದಿನಾಂಕ30/05/2016 ರಂದು ನಡೆದ ಗ್ರಾಮಸಭೆಯಲ್ಲಿ ಮೆ//ಎನ್.ಎಂ.ಡಿ.ಸಿ ಲಿಮಿಟೆಡ್ ದೋಣಿಮಲ್ಯ ಇವರ ಗುತ್ತಿಗೆ ಸಂಖ್ಯೆ:2396 ನವೀಕರಿಸಲು ಅರಣ್ಯ ಭೂಮಿಗೆ ಸಂಬಂಧಿಸಿದಂತೆ The scheduled Tribes & Other Traditional Forest Dwellers (recognition of Forest Pits Act 2006) ಅನ್ವಯ ಅರಣ್ಯ ಪ್ರದೇಶದಲ್ಲಿನ ಗಣಿ ಗುತ್ತಿಗೆ ಭಾಗದಲ್ಲಿ ಅನುಸೂಚಿತ ಬುಡಕಟ್ಟು ಮತ್ತು ಇತರ ಪಾರಂಪರಿಕ ಅರಣ್ಯವಾಸಿಗಳು ವಾಸಿಸುತ್ತಿರುವ ಬಗ್ಗೆ ಸಾರ್ವಜನಿಕ ಪ್ರಕಟಣೆ ಮಾಡಲಾಗಿದ್ದು ಯಾವುದೇ ಆಕ್ಷೇಪಣೆಗಳು ಬಂದಿರುವುದಿಲ್ಲವೆಂದು ಸಭೆಯಲ್ಲಿ ತಿಳಿಸಲಾಗಿ ಅನುಸೂಚಿತ ಬುಡಕಟ್ಟು ಮತ್ತು ಇತರ ಪಾರಂಪರಿಕ ಅರಣ್ಯವಾಸಿಗಳು ವಾಸಿಸುತ್ತಿಲ್ಲವೆಂದು ಸಭೆಯು ಒಮ್ಮತದಿಂದ ತೀರ್ಮಾನಿಸಲಾಗಿ ಮುಂದಿನ ಸೂಕ್ತ ಕ್ರಮಕ್ಕಾಗಿ ಸಹಾಯಕ ಆಯುಕ್ತರು ಹಾಗೂ ಅಧ್ಯಕ್ಷರು ಉಪವಿಭಾಗೀಯ ಅರಣ್ಯ ಹಕ್ಕುಗಳ ಸಮಿತಿ ಬಳಾರಿ ಇವರ ಕಛೇರಿಗೆ ಪತ್ರ ರವಾನಿಸಲು ಒಪ್ಪಿಗೆ ನೀಡಲಾಯಿತು

VEERKAWA  
ಅಧ್ಯಕ್ಷರು  
ಗ್ರಾಮ ಪಂಚಾಯಿತಿ  
ನರಸಿಂಗಮರ

ಜಂಟಿಯ ಅಧ್ಯಕ್ಷರು  
ಗ್ರಾಮ ಪಂಚಾಯಿತಿ ಕಾರ್ಯಾಲಯ  
ನರಸಿಂಗಮರ

ಅಧ್ಯಕ್ಷರು  
ಅರಣ್ಯ ಹಕ್ಕು ಸಮಿತಿ  
ಭರನಿಗಾವುರ



## एन एम डी सी लिमिटेड NMDC Limited

(भारत सरकार का उद्यम / A Government of India Enterprise)  
दोणिमलै लौह अयस्क खान / Donimalai Iron Ore Mine

ISO 9001 : 2008  
ISO 14001 : 2004  
OHSAS 18001 : 2007  
SA 8000 : 2008

दोणिमलै उपनगर - 583 118  
जिल्ला - बल्लारी, कर्नाटक  
Donimalai Township - 583 118  
Dist-Ballari, Karnataka

12.02.2019

### ANNEXURE -21

### UNDERTAKING

M/s. NMDC Ltd., ML No 1111, Sandur Tq, Ballari Dist., the user agency hereby confirm that we have submitted a proposal for the diversion of Forestland vide proposal No.FP/KA/Road/8506/2014 for grant of Forest clearance for 5.71 Ha of forest land for widening and strengthening of existing approach road at Kumaraswamy Iron ore Mine ML No.1111 for which Stage -1 clearance has been issued by the MoEF & CC Government of India New Delhi vide letter No.F No.8-27/2005-FC (Vol.) GoI, MoEF & CC (FC) dated 27.09.2017.

We here by undertake that user agency shall not collect any toll from the vehicles carrying forest officers on duty.

Counter Signed by

Deputy Conservator of Forest  
Ballari Division Ballari

  
Executive Director  
NMDC Ltd., Donimalai

---

हिन्दी में पत्रा व्यवहार को हम प्राथमिकता देते हैं। हिन्दी में पत्र व्यवहार का स्वागत है।  
पंजीकृत कार्यालय : 10-03-311 / ए, खनिज भवन, कैसल हिल्स, मासाब टैंक, हैदराबाद - 500 028  
Regd. Office : 10-03-311/A, Khaniy Bhavan, Castle Hills, Masab Tank, HYDERABAD - 500 028



## एन एम डी सी लिमिटेड NMDC Limited

(भारत सरकार का उद्यम / A Government of India Enterprise)  
दोणिमलै लौह अयस्क खान / Donimalai Iron Ore Mine

ISO 9001 : 2008  
ISO 14001 : 2004  
OHSAS 18001 : 2007  
SA 8000 : 2008

दोणिमलै उपनगर - 583 118  
जिल्ला - बल्लारी, कर्नाटक  
Donimalai Township - 583 118  
Dist-Ballari, Karnataka

12.02.2019

**ANNEXURE -22**

### UNDERTAKING

M/s. NMDC Ltd., ML No 1111, Sandur Tq, Ballari Dist., the user agency hereby confirm that we have submitted a proposal for the diversion of Forestland vide proposal No.FP/KA/Road/8506/2014 for grant of Forest clearance for 5.71 Ha of forest land for widening and strengthening of existing approach road at Kumaraswamy Iron ore Mine ML No.1111 for which Stage -1 clearance has been issued by the MoEF & CC Government of India New Delhi vide letter No.F No.8-27/2005-FC (Vol.) GoI, MoEF & CC (FC) dated 27.09.2017.

We here by undertake that the designing of culvert/bridges, if any, over the natural streams rivers/canals should be done in such a manner that it does not hamper the natural course of water, does not give rise to water logging and also does not hamper movement of wild animals.

Counter Signed by

  
Executive Director  
NMDC Ltd., Donimalai

Deputy Conservator of Forest  
Ballari Division Ballari

---

हिन्दी में पत्रा व्यवहार को हम प्राथमिकता देते हैं। हिन्दी में पत्र व्यवहार का स्वागत है।  
पंजीकृत कार्यालय : 10-03-311 / ए, खनिज भवन, कैसल हिल्स, मासाब टैंक, हैदराबाद - 500 028  
Regd. Office : 10-03-311/A, Khanij Bhavan, Castle Hills, Masab Tank, HYDERABAD - 500 028



**PHOTOGRAPHS OF THE DRAINAGE STRUCTURES ALL ALONG THE PROPOSED  
ROAD CONSTRUCTED**

Condition No.-xxvi

**Annexure-23**







## एन एम डी सी लिमिटेड NMDC Limited

(भारत सरकार का उद्यम / A Government of India Enterprise)  
दोणिमलै लौह अयस्क खान / Donimalai Iron Ore Mine

ISO 9001 : 2008  
ISO 14001 : 2004  
OHSAS 18001 : 2007  
SA 8000 : 2008

दोणिमलै उपनगर - 583 118  
जिल्ला - बल्लारी, कर्नाटक  
Donimalai Township - 583 118  
Dist-Ballari, Karnataka

12.02.2019

### ANNEXURE -24

### UNDERTAKING

M/s. NMDC Ltd., ML No 1111, Sandur Tq, Ballari Dist., the user agency hereby confirm that we have submitted a proposal for the diversion of Forestland vide proposal No.FP/KA/Road/8506/2014 for grant of Forest clearance for 5.71 Ha of forest land for widening and strengthening of existing approach road at Kumaraswamy Iron ore Mine ML No.1111 for which Stage -1 clearance has been issued by the MoEF & CC Government of India New Delhi vide letter No.F No.8-27/2005-FC (Vol.) GoI, MoEF & CC (FC) dated 27.09.2017.

We here by undertake that **Avenue Plantation shall be raised and maintained at the cost of user agency.**

Counter Signed by

  
Executive Director  
NMDC Ltd., Donimalai

Deputy Conservator of Forest  
Ballari Division Ballari

---

हिन्दी में पत्रा व्यवहार को हम प्राथमिकता देते हैं। हिन्दी में पत्र व्यवहार का स्वागत है।  
पंजीकृत कार्यालय : 10-03-311 / ए, खनिज भवन, कैसल हिल्स, मासाब टैंक, हैदराबाद - 500 028  
Regd. Office : 10-03-311/A, Khanij Bhavan, Castle Hills, Masab Tank, HYDERABAD - 500 028



एन एम डी सी लिमिटेड  
**NMDC Limited**

(भारत सरकार का उद्यम / A Government of India Enterprise)  
दोणिमलै लौह अयस्क खान / Donimalai Iron Ore Mine

ISO 9001 : 2008  
ISO 14001 : 2004  
OHSAS 18001 : 2007  
SA 8000 : 2008

दोणिमलै उपनगर - 583 118  
जिल्ला - बल्लारी, कर्नाटक  
Donimalai Township - 583 118  
Dist-Ballari, Karnataka

12.02.2019

**ANNEXURE -25**

**UNDERTAKING**

M/s. NMDC Ltd., ML No 1111, Sandur Tq, Ballari Dist., the user agency hereby confirm that we have submitted a proposal for the diversion of Forestland vide proposal No.FP/KA/Road/8506/2014 for grant of Forest clearance for 5.71 Ha of forest land for widening and strengthening of existing approach road at Kumaraswamy Iron ore Mine ML No.1111 for which Stage -1 clearance has been issued by the MoEF & CC Government of India New Delhi vide letter No.F No.8-27/2005-FC (Vol.) GoI, MoEF & CC (FC) dated 27.09.2017.

We here by undertake that fugitive dust emission shall be controlled by making water spraying arrangements on the road.

Counter Signed by

  
Executive Director  
NMDC Ltd., Donimalai

Deputy Conservator of Forest  
Ballari Division Ballari

---

हिन्दी में पत्रा व्यवहार को हम प्राथमिकता देते हैं। हिन्दी में पत्र व्यवहार का स्वागत है।  
पंजीकृत कार्यालय : 10-03-311 / ए, खनिज भवन, कैसल हिल्स, मासाब टैंक, हैदराबाद - 500 028  
Regd. Office : 10-03-311/A, Khanij Bhavan, Castle Hills, Masab Tank, HYDERABAD - 500 028



# एन एम डी सी लिमिटेड NMDC Limited

(भारत सरकार का उद्यम / A Government of India Enterprise)  
दोणिमलै लौह अयस्क खान / Donimalai Iron Ore Mine

ISO 9001 : 2008  
ISO 14001 : 2004  
OHSAS 18001 : 2007  
SA 8000 : 2008

दोणिमलै उपनगर - 583 118  
जिल्ला - बल्लारी, कर्नाटक  
Donimalai Township - 583 118  
Dist-Ballari, Karnataka

12.02.2019

## ANNEXURE -26

### UNDERTAKING

M/s. NMDC Ltd., ML No 1111, Sandur Tq, Ballari Dist., the user agency hereby confirm that we have submitted a proposal for the diversion of Forestland vide proposal No.FP/KA/Road/8506/2014 for grant of Forest clearance for 5.71 Ha of forest land for widening and strengthening of existing approach road at Kumaraswamy Iron ore Mine ML No.1111 for which Stage -1 clearance has been issued by the MoEF & CC Government of India New Delhi vide letter No.F No.8-27/2005-FC (Vol.) GoI, MoEF & CC (FC) dated 27.09.2017.

We here by undertake that user agency shall have only the right of way and the control over the road shall remain with forest department.

Counter Signed by

Executive Director  
NMDC Ltd., Donimalai

Deputy Conservator of Forest  
Ballari Division Ballari

---

हिन्दी में पत्रा व्यवहार को हम प्राथमिकता देते हैं। हिन्दी में पत्र व्यवहार का स्वागत है।  
पंजीकृत कार्यालय : 10-03-311 / ए, खनिज भवन, कैसल हिल्स, मासाब टैंक, हैदराबाद - 500 028  
Regd. Office : 10-03-311/A, Khanij Bhavan, Castle Hills, Masab Tank, HYDERABAD - 500 028





# एन एम डी सी लिमिटेड NMDC Limited

(भारत सरकार का उद्यम / A Government of India Enterprise)  
दोणिमलै लौह अयस्क खान / Donimalai Iron Ore Mine

ISO 9001 : 2008  
ISO 14001 : 2004  
OHSAS 18001 : 2007  
SA 8000 : 2008

दोणिमलै उपनगर - 583 118  
जिल्ला - बल्लारी, कर्नाटक  
Donimalai Township - 583 118  
Dist-Ballari, Karnataka

12.02.2019

## ANNEXURE -27

### UNDERTAKING

M/s. NMDC Ltd., ML No 1111, Sandur Tq, Ballari Dist., the user agency hereby confirm that we have submitted a proposal for the diversion of Forestland vide proposal No.FP/KA/Road/8506/2014 for grant of Forest clearance for 5.71 Ha of forest land for widening and strengthening of existing approach road at Kumaraswamy Iron ore Mine ML No.1111 for which Stage -1 clearance has been issued by the MoEF & CC Government of India New Delhi vide letter No.F No.8-27/2005-FC (Vol.) GoI, MoEF & CC (FC) dated 27.09.2017.

We here by undertake that user agency shall submit the annual self compliance report in respect of the above condition to the state Govt. and to the concerned Regional Officer of the Ministry regularly.

Counter Signed by

Executive Director  
NMDC Ltd., Donimalai

Deputy Conservator of Forest  
Ballari Division Ballari

---

हिन्दी में पत्रा व्यवहार को हम प्राथमिकता देते हैं। हिन्दी में पत्र व्यवहार का स्वागत है।  
पंजीकृत कार्यालय : 10-03-311 / ए, खनिज भवन, कैसल हिल्स, मासाब टैंक, हैदराबाद - 500 028  
Regd. Office : 10-03-311/A, Khanij Bhavan, Castle Hills, Masab Tank, HYDERABAD - 500 028





# एन एम डी सी लिमिटेड NMDC Limited

(भारत सरकार का उद्यम / A Government of India Enterprise)  
दोणिमलै लौह अयस्क खान / Donimalai Iron Ore Mine

ISO 9001 : 2008  
ISO 14001 : 2004  
OHSAS 18001 : 2007  
SA 8000 : 2008

दोणिमलै उपनगर - 583 118  
जिल्ला - बल्लारी, कर्नाटक  
Donimalai Township - 583 118  
Dist-Ballari, Karnataka

12.02.2019

## ANNEXURE -28

### UNDERTAKING

M/s. NMDC Ltd., ML No 1111, Sandur Tq, Ballari Dist., the user agency hereby confirm that we have submitted a proposal for the diversion of Forestland vide proposal No.FP/KA/Road/8506/2014 for grant of Forest clearance for 5.71 Ha of forest land for widening and strengthening of existing approach road at Kumaraswamy Iron ore Mine ML No.1111 for which Stage -1 clearance has been issued by the MoEF & CC Government of India New Delhi vide letter No.F No.8-27/2005-FC (Vol.) GoI, MoEF & CC (FC) dated 27.09.2017.

We here by undertake that any other condition that the concerned Regional Office of the Ministry may stipulate from time to time, in the interest of conservation, protection and development of forests and wild life.

Counter Signed by

  
Executive Director  
NMDC Ltd., Donimalai

Deputy Conservator of Forest  
Ballari Division Ballari

---

हिन्दी में पत्रा व्यवहार को हम प्राथमिकता देते हैं। हिन्दी में पत्र व्यवहार का स्वागत है।  
पंजीकृत कार्यालय : 10-03-311 / ए, खनिज भवन, कैसल हिल्स, मासाब टैंक, हैदराबाद - 500 028  
Regd. Office : 10-03-311/A, Khanij Bhavan, Castle Hills, Masab Tank, HYDERABAD - 500 028



# एन एम डी सी लिमिटेड NMDC Limited

(भारत सरकार का उद्यम / A Government of India Enterprise)  
दोणिमलै लौह अयस्क खान / Donimalai Iron Ore Mine

ISO 9001 : 2008  
ISO 14001 : 2004  
OHSAS 18001 : 2007  
SA 8000 : 2008

दोणिमलै उपनगर - 583 118  
जिल्ला - बल्लारी, कर्नाटक  
Donimalai Township - 583 118  
Dist-Ballari, Karnataka

12.02.2019

## ANNEXURE -29

### UNDERTAKING

M/s. NMDC Ltd., ML No 1111, Sandur Tq, Ballari Dist., the user agency hereby confirm that we have submitted a proposal for the diversion of Forestland vide proposal No.FP/KA/Road/8506/2014 for grant of Forest clearance for 5.71 Ha of forest land for widening and strengthening of existing approach road at Kumaraswamy Iron ore Mine ML No.1111 for which Stage -1 clearance has been issued by the MoEF & CC Government of India New Delhi vide letter No.F No.8-27/2005-FC (Vol.) GoI, MoEF & CC (FC) dated 27.09.2017.

We here by undertake that we ensure compliance to all conditions stipulated and also the provisions of the all Acts, Rules, Regulations, Guidelines, Hon'ble Court Order(S) and National Green Tribunal Order(s) pertaining to this project, if any, for the time being in force, as applicable to the project.

Counter Signed by

  
Executive Director  
NMDC Ltd., Donimalai

Deputy Conservator of Forest  
Ballari Division Ballari

---

हिन्दी में पत्रा व्यवहार को हम प्राथमिकता देते हैं। हिन्दी में पत्र व्यवहार का स्वागत है।  
पंजीकृत कार्यालय : 10-03-311 / ए, खनिज भवन, कैसल हिल्स, मासाब टैंक, हैदराबाद - 500 028  
Regd. Office : 10-03-311/A, Khanij Bhavan, Castle Hills, Masab Tank, HYDERABAD - 500 028





**OFFICE OF THE DEPUTY CONSERVATOR OF FOREST  
BALLARI DIVISION, BALLARI**

No.M1/MNG/NMDC/ML.No.1111/2018-19(ROAD)

Dated:14.12.2020

To,

The Chief Conservator of Forests,  
Ballari Circle, Ballari

Sir,

Sub: Diversion of 5.71 ha for widening of existing approach road for ML No. 1111 Swamy Malai (SM) Forest Block, Sandur taluk, Ballari District in favour of M/s. National Minerals Development Corporation Limited (NMDC), Donimalai Township, Sandur  
**Proposal No. FP/KA/ROAD/8506/2014 – Reg.,**

- Ref: 1) Letter No. F.No.8-27/2005/FC(Vol) Dt.27.09.2017 of MoEFCC, Government of India  
2) Letter No.A5(1):MNG:CR:7/2014-15 dated:27.10.2017 & 13.11.2020 of the Principal Chief Conservator of Forests (Forests Conservation) & Nodal Officer(FCA), Bengaluru,  
3) This office even number letter / demand notice Dt.19.02.2019, 24.02.2020, 18.08.2020 & 01.12.2020.  
4) M/s. NMDC Limited letter Dt.10.12.2020.  
5) Letter No. ACF&TA/NMDC/2018-19 Dt.14.12.2020 of Assistant Conservator of Forests, Ballari.

\* \* \* \* \*

With reference to the above subject, the Ministry of Environment, Forests and Climate Change, Bengaluru has accorded 'in-principle' approval (Stage-I) under Section-2 of Forest (Conservation), Act-1980 for diversion of 5.71 ha of forest land for widening of existing approach road in M.L.No.1111, S.M.Block Sandur in favour of M/s, National Minerals Development Corporation Limited, Donimalai, Sandur vide letter under reference(1). In this regard, the undersigned has already submitted the compliance report to conditions stipulated in the Stage-I approval accorded by the Government of India vide letters under Ref(3).

Further, Principal Chief Conservator of Forests (Forests Conservation) & Nodal Officer(FCA), Bengaluru has directed the undersigned with an instruction to submit the compliance to mentioned points and issue Supplementary Demand Notice for recovery of differential Compensatory Afferstation (CA) and Penal Compensatory Afferstation(PCA) charges vide letter under Ref(2). In pursuance of the above, the under signed has issued demand notice and instructed to submit clarification to the condition No.(xix) and also instructed the field officer to identify and submit CA & PCA land against this project vide letter Dt. 01.12.2020 under Ref(3). In this regard, the M/s. NMDC limited has submitted the clarification to the condition No.(xix) and field officer has submitted details of CA & PCA land vide letter under Ref(4) & (5).

As per directions of the Principal Chief Conservator of Forests (Forests Conservation) & Nodal Officer(FCA), Bengaluru, I am submitted herewith revised compliance report for condition N.(ii), (iv) & (xix) for the above referred proposal are calucalated as here under;

Sl. No.	Condition of Stage-I approval Dt. 27.09.2017	Status of compliance submitted/Remarks/ Action to be taken
(ii)	Compensatory Afferstation, twice in extent to the area of forest land proposed on identified degraded forest land, shall be	Twice the extent of degraded forest land (11.42 Ha) has been identified at Sy No.1 of Ankamanahalu Village, Sandur Taluk, Ballari



	<p>raised within a period of three years with effect from the date of issue of Stage-II clearance and maintained thereafter in accordance with the approved plan in consultation with the State Forest Department at the cost of the user agency. Further, at least 1000 saplings per hectares shall be planted over 11.42 ha (11420 plants), 25% of the proposed CA cost additionally will be spent towards soil and moisture conservation activity in the CA area as per site requirement and deposited CAF.</p>	<p>District for raising of Compensatory Afforestation (CA). Following documents with regard to the proposed CA land are enclosed as <b>Annexure – 1a, 1b, 1c, 1d, 1e &amp; 1f.</b></p> <ol style="list-style-type: none"> <li>1) KML Poygon of CA land (CD).</li> <li>2) Top Map-1:50000 scale</li> <li>3) Geo-referenced Map</li> <li>4) GPS readings.</li> <li>5) CA Suitability Certificate in prescribed format</li> <li>6) CA Scheme.</li> </ol> <p>The User Agency has remitted following charges.</p> <ol style="list-style-type: none"> <li>1) Rs. 34,26,000/- towards Compensatory Afforestation charges for 11.42 hectares (@ Rs. 3,00,000/- per hectares) vide UTR No. SBINR52018083000058745 dt.30.08.2018.</li> <li>2) Rs. 8,56,500/- towards 25% of the CA cost additional for Soil and Moisture Conservation activities in the proposed CA area. (5.71 ha X 2 X 3,00,000 X 25%) (@ Rs. 3,00,000/- per hectares) vide UTR No. SBINR52018083000058745 dt.30.08.2018.</li> </ol> <p>Further, the undersigned has issued Supplementary Demand Notice for remittance of differential amount for CA &amp; SMC (25% of the CA cost) charges vide letter Dt.01.12.2020.</p>
(iv)	<p>User Agency shall raise penal CA on degraded forest land equivalent tot eh land (5.71 ha) utilised in violation of the provision of Forest (Conservation) Act 1980 within a period f three years with effect fromteh date of issue of Stage-II clearance and maintained thereafter in accordance with the approved Plan in consultation with the State Forest Department at the cost of the user agency.</p>	<p>Degraded forest land for Penal Compensatory Afforestation (PCA) has been identified at Sy No.1/B of Ankamanahalu Village (1.61 ha) and Sy.No. 165/B of Somalapura Village (4.10 ha), Sandur Taluk, Ballari District for raising of Penal Compensatory Afforestation(PCA) over an extent of 5.71 Ha. Following documents with regard to the proposed CA land are enclosed as <b>Annexure – 2a, 2b, 2c, 2d, 2e &amp; 2f.</b></p> <ol style="list-style-type: none"> <li>1) KML Poygon of CA land (CD).</li> <li>2) Top Map-1:50000 scale</li> <li>3) Geo-referenced Map</li> <li>4) GPS readings.</li> <li>5) CA Suitability Certificate in prescribed format</li> <li>6) CA Scheme.</li> </ol> <p>Further, the User Agency has remitted Penal Compensatory Afforestation charges for 5.71 hectares of Rs. 17,13,000/- (Rs. 3,00,000/- per hectares) vide UTR No. SBINR52018083000058745 dt.30.08.2018. Recently, the undersigned has issued Supplementary Demand Notice for remittance of differential amount for PCA charges vide letter Dt.01.12.2020.</p>



(xix)	The User Agency shall raise strip plantation on either sides of the road and central verge at the project cost, as per IRC specification, with maintenance of 7-10 years. The User Agency shall also submit design of providing at least 2-3 rows of long rotation indigenous trees, as per provision of IRC-SP-21-2009 (Guidelines on landscaping & tree plantation), on either sides of the road before final clearance.	The User Agency has submitted a brief note accompanied with a map detailing out the location for strip plantation to be taken up by them. Submitting a report along with photographs, the M/s NMDC Limited has submitted a clarification in this regard stating that the strip plantation of native species all along the KIOM Approach road has been carried out enclosed as <b>Annexure-3</b> ).
-	General	Undersigned has issued Supplementary Demand Notice for remittance of differential amount for CA, SMC (25% of the CA cost) & PCA charges vide letter Dt.01.12.2020 ( <b>Annexure-4</b> ).

This is for your information and needful action.

Yours Faithfully,

Sd/-

Deputy Conservator of Forests  
Bellary Division, Bellary

- 1) Copy submitted to the Principal Chief Conservator of Forests (Forest Conservation), Bangalore for kind information.
- 2) Copy to M/s. NMDC Limited, Donimalai Township, Sandur Taluk, Ballari District for information.

Deputy Conservator of Forests  
Bellary Division, Bellary.

ರವಾನಿಸಲಾಗಿದೆ.  
ದಿನಾಂಕ 16/12/2020  
ಸಹಿ

o/c

## FORMAT-C

### CA LAND SUITABILITY CERTIFICATE UNDER FAC 1980

*(Cases where compensatory Afforestation is to be taken up in double the extent of forest land diverted in degraded/deemed forest area)*

In compliance of the procedure established for diversion of forest land for non forest purpose through the forest conservation rules 2003 and guidelines framed under the Forest (Conservation) Act(FAC) 1980, in the following is certified .

1. The degraded deemed forest land parcels proposed for raising of Penal Compensatory Afforestation (PCA) in forest land diversion proposal number **FP/KA/ROAD/8506/2014** of **M/s. NMDC Limited** for diversion of **5.71 ha** of forest land in Ballari Division has been inspected by me on 30.07.2020. The details of the said land parcels are shown in the table hereunder
2. ~~The said deemed forest CA land parcels proposed by the user agency have been assigned for the purpose of raising CA for the instant proposal vide revenue department order number \_\_\_\_\_~~ *(Strike out in case of degraded forest lands).*
3. The said degraded deemed forest CA land parcel is suitable for raising compensatory Afforestation in accordance with Government of India FC Guidelines F NO 11-423/2011/FC Dt. 08.11.2017 read with general FC guidelines.
4. The KML files(s) Topo Maps(s) Geo-reference Maps(s) GPS reading of all corners of the proposed degraded forest land parcel(s) have been uploaded in PART-II of the proposal.
5. The KML files(s) Topo Maps(s) Geo-reference Maps(s) GPS reading of all corners of the proposed degraded forest land parcel(s) have been uploaded by the User Agency in Part-I of the proposal.
6. Additional remarks, if any - **None-**

District Taluk & Hobli	Details of degraded/deemed forest			Extent Proposed A-G (Ha)
	Name of forest	Village	Survey Number	
Ballari, Sadnur	Somalapura RF	Somalapura	165/B	4.10
Ballari, Sadnur	Somalapura RF	Ankammanalu	1/B	1.61
Total				5.71

Place: Ballari  
Date:14.12.2020

Deputy Conservator of Forests  
Ballari Division, Ballari.

CA Scheme for Raising of Compensatory Plantation in respect of M/s. National Minerals Development Corporation Limited, Donimalai for Diversion of 5.71 ha for widening of existing approach road for ML No. 1111 of Swami Malai (SM) Forest Block, Sandur Taluk, Ballari District (Based on the CSSR-2020-21 rates and O.M. No. A5(3)/GFL/CR-28/2009-20 dated :19.04.2021 of the PCCF, Bangalore)

## ABSTRACT

Particulars	Advance work year	Raising Year	I YEAR	II YEAR	III YEAR	IV YEAR	V YEAR	VI YEAR	VII YEAR	VIII YEAR	IX YEAR	X YEAR	Grand Total
<b>A - Advance works</b>													
Advance work (including raising of Pbs of 8" x 12" size)	139200	-	-	-	-	-	-	-	-	-	-	-	139200
<b>B. Raising of Plantation</b>													
Raising plantation advance work area	-	78000	-	-	-	-	-	-	-	-	-	-	78000
Maintenance of seedling before planting (8"X12"Size pbs 1200	-	8592	-	-	-	-	-	-	-	-	-	-	8592
Raising nursery of replacement of casualities next year 10% (8" x12" size 100 Pbs @ Rs.17.64 each)	-	2436	-	-	-	-	-	-	-	-	-	-	2436
<b>C. Maintenance of Plantation (with Casualty Replacement, Cultural Operations and manuring)</b>													
Maintenance of the plantation during 1 st year	-	-	41200	-	-	-	-	-	-	-	-	-	41200
Maintenance of seedling raised casualty replacements (8"X12"Size Pbs=100 @ Rs.4.64 = 464)	-	-	716	-	-	-	-	-	-	-	-	-	716
<b>D. Maintenance of Plantation (With Cultural operation but without manuring)</b>													
Maintenance of plantation during 2nd year	-	-	-	34300	-	-	-	-	-	-	-	-	34300
<b>E. Maintenance of Plantation (With Cultural operations but without manuring)</b>													
Maintenance of plantation during 3rd year	-	-	-	-	28300	-	-	-	-	-	-	-	28300
Maintenance of plantation during 4th year	-	-	-	-	-	28300	-	-	-	-	-	-	28300
Maintenance of plantation during 5th year	-	-	-	-	-	-	28300	-	-	-	-	-	28300
<b>F. Maintenance of Plantation (Without Cultural Operations)</b>													
Maintenance of plantation during 6th year	-	-	-	-	-	-	-	8400	-	-	-	-	8400



Particulars	Advance work year	Raising Year	I YEAR	II YEAR	III YEAR	IV YEAR	V YEAR	VI YEAR	VII YEAR	VIII YEAR	IX YEAR	X YEAR	Grand Total
Maintenance of plantation during 7th year	-	-	-	-	-	-	-	-	8400	-	-	-	8400
Maintenance of plantation during 8th year	-	-	-	-	-	-	-	-	-	8400	-	-	8400
Maintenance of plantation during 9th year	-	-	-	-	-	-	-	-	-	-	8400	-	8400
Maintenance of plantation during 10th year	-	-	-	-	-	-	-	-	-	-	-	8400	8400
<b>Total (A to F)</b>	<b>139200</b>	<b>89028</b>	<b>41916</b>	<b>34300</b>	<b>28300</b>	<b>28300</b>	<b>28300</b>	<b>8400</b>	<b>8400</b>	<b>8400</b>	<b>8400</b>	<b>8400</b>	<b>431344</b>
T total (A to F) Amount after taking 10% escalation cost for each year (Compounding factor at 10%)	153120	107724	55790	50219	45577	50135	55148	18006	19806	21786	23932	26363	627606
Soil and Moisture conservations measures (1.5% on total plantation cost)	94141	-	-	-	-	-	-	-	-	-	-	-	94141
Resurveying, redemarcation and other work for section 4 notification	11169	-	-	-	-	-	-	-	-	-	-	-	11169
Chianlink Fencing (Considering 200 meter average periphery (adopted from Date Sheet of Sandal Estimate Model for 2020-21)	893750	0	0	0	0	0	0	0	0	0	0	0	893750
Total 1st Year XIIIth Year (I+II+III)	1152180	107724	55790	50219	45577	50135	55148	18006	19806	23932	26363	-	1626666
Administration & Supervision charges @ 5%	-	-	-	-	-	-	-	-	-	-	-	-	81333.00
Miscellaneous for rounding off													1.00
Grand Total													1708000.00
Total amount of the CA for the project													9752680.00

Deputy Conservator of Forests,  
Ballari Division, Ballari



GOOGLE SKETCH SHOWING PROPOSED COMPENSATORY AFFORESTATION AREA IN SOMALAPURA RF, SANDUR SOUTH RANGE , SANDUR (TALUK), BALLARI DISTRICT, KARNATAKA. OVER AN EXTENT OF 5.71 ha.



*[Signature]*  
**Dy. Range Forest Officer**  
S.M.B. Section  
Sandur South Range

*[Signature]*  
**RANGE FOREST OFFICER**  
Sandur South Range  
Sandur

*[Signature]*  
**Deputy Conservator of Forests,**  
Bellary Division, Bellary.

*[Signature]*  
**Assistant Conservator of Forests,**  
Bellary Sub-Division, Bellary

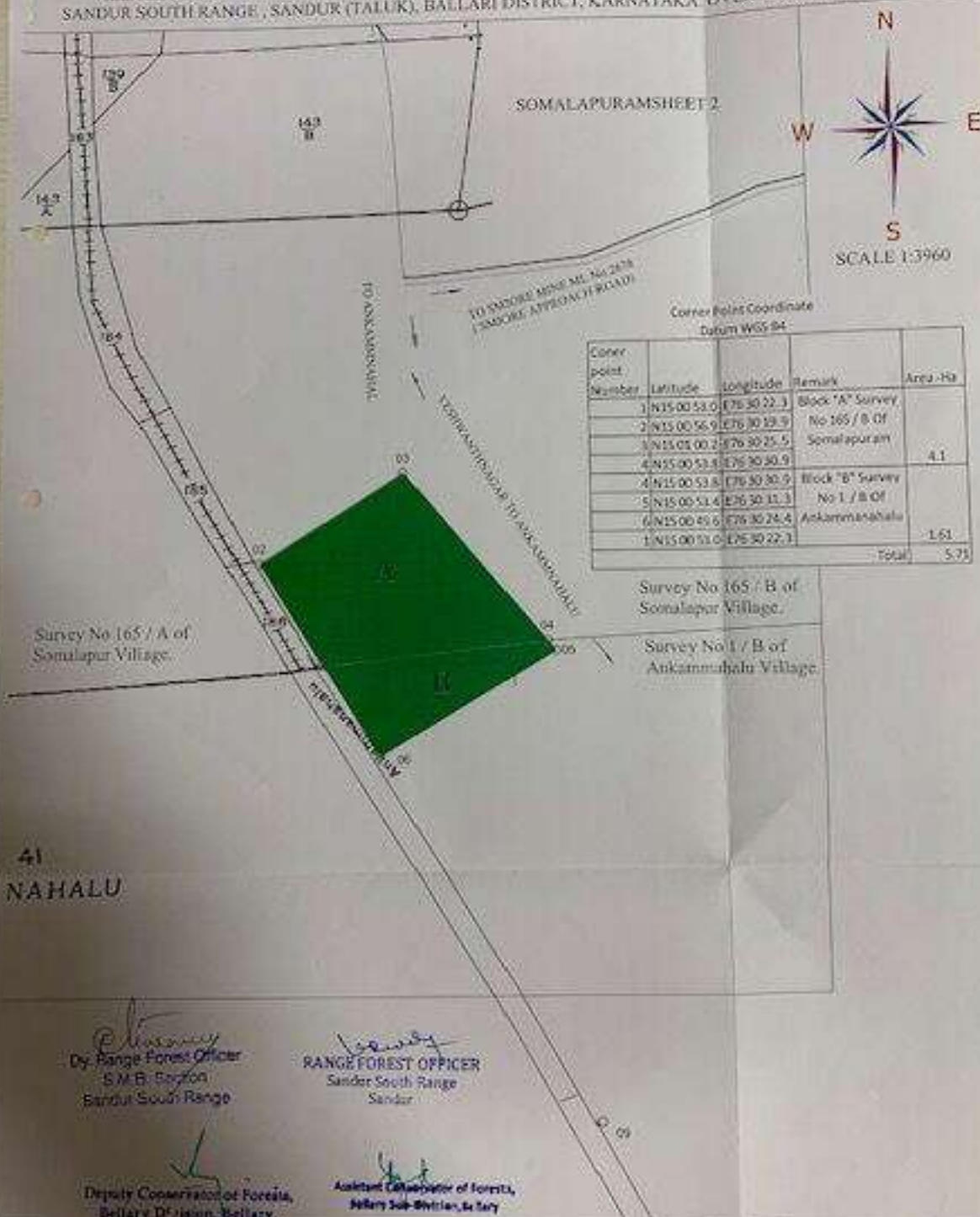
Corner Point Coordinate

Datum WGS 84

Coner point Number	Latitude	Longitude	Remark	Area -Ha
1	N15 00 53.0	E76 30 22.3	Block "A" Survey	4.1
2	N15 00 56.9	E76 30 19.9	No 165 / B Of	
3	N15 01 00.2	E76 30 25.5	Somalapuram	
4	N15 00 53.8	E76 30 30.9		
4	N15 00 53.8	E76 30 30.9	Block "B" Survey	1.61
5	N15 00 53.4	E76 30 31.3	No 1 / B Of	
6	N15 00 49.6	E76 30 24.4	Ankammanahalu	
1	N15 00 53.0	E76 30 22.3		1.61
Total				5.71



PINAL  
VILLAGE MAP SHOWING PROPOSED COMPENSATORY AFFORESTATION AREA IN SOMALAPURA RF,  
SANDUR SOUTH RANGE, SANDUR (TALUK), BALLARI DISTRICT, KARNATAKA OVER AN EXTENT OF 5.71 Ha.





TOPO MAP SHOWING THE PROPOSED COMPENSATORY AFFORESTATION AREA IN SOMALAPURA RF, SANDUR SOUTH RANGE , SANDUR (TALUK), BALLARI DISTRICT, KARNATAKA. OVER AN EXTENT OF 5.71 ha.

REFERENCES  
NH 63 National Highway No. 63  
NMDC National Mineral Development Corporation

NOTES :-  
Heights are in metres and above Indian mean sea level.  
Contours are approximate  
A relative height, e.g., 50, represents the approximate height, in metres, between the top and bottom of a steep slope.  
The Forest boundary between Kumtarsvambetta Reserved Forest and Donimalai Reserved Forest in squares C4, C5, C6, D4, D5, and D6 as also the limits of these forests in square D5 have not been shown for want of reliable information.  
Unmetalled roads are motorable and most of the cart-tracks are jeepable in dry season.  
The kilometre stone numbers along roads, railways and canals are shown in slant type, e.g., 5, whereas milestone numbers are shown in upright type e.g., 5.  
Tanks, shown dry in this area, usually contain water from October to March.  
Permission to use roads and tracks along canals is required from irrigation authorities.

COMPILATION INDEX  
A. Surveyed during 1974-75. Updated for major details during 2005-06

Projection - UTM Datum - WGS 84

Magnetic Variation from True North about  $1\frac{3}{4}$  West in 2005.  
(Decreasing by about 1' annually)

1:50,000

500 m to 1 cm

2 cm to 1 km

3 Kilometres

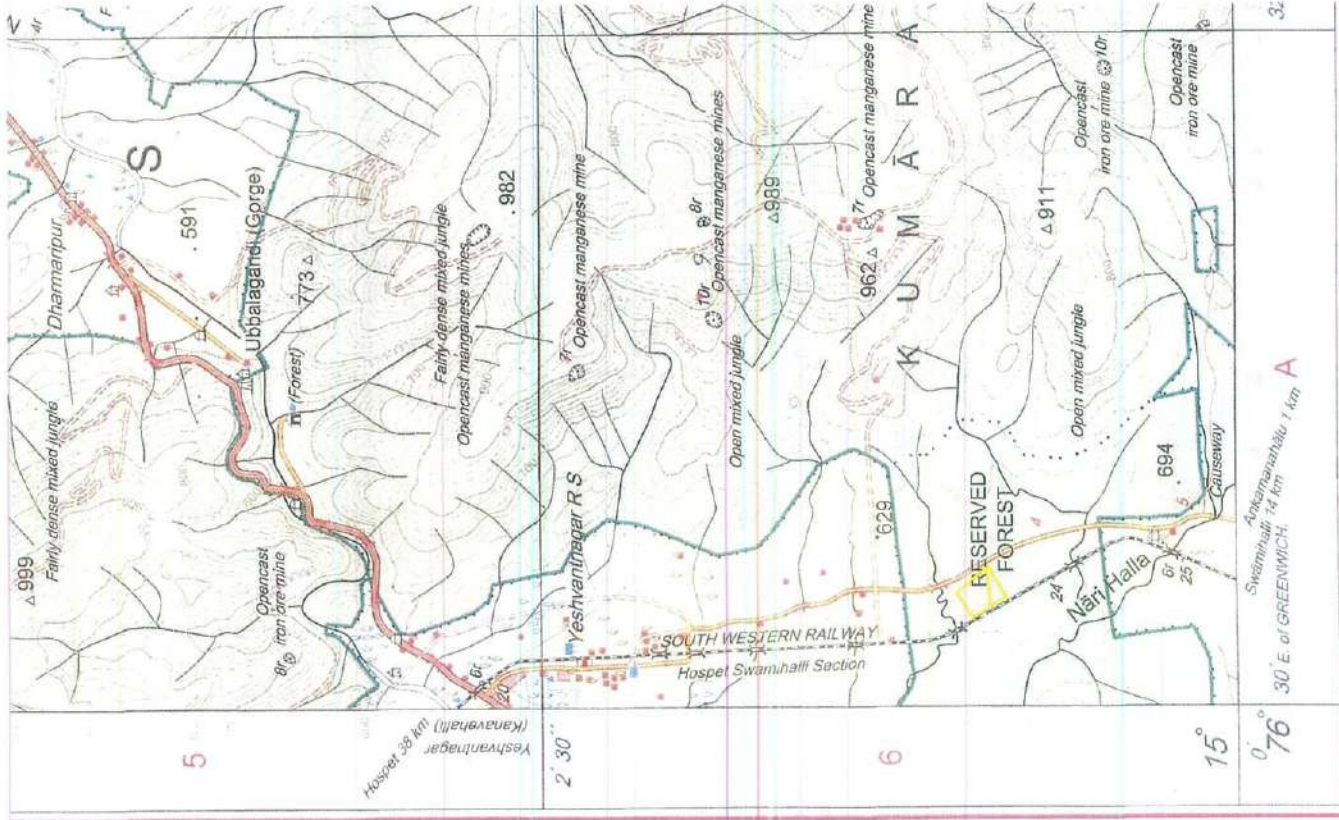
CONTOUR INTERVAL 20 METRES

For further details about this map, please contact  
Director,  
Karnataka Geo-Spatial Data Centre  
Survey of India, Koramangala II Block,  
Bangalore - 560034  
Fax : 080 - 25533595

WEBSITE - [www.surveyofindia.gov.in](http://www.surveyofindia.gov.in)

Reproduction in whole or part by any means is prohibited without the written permission of Survey of India, the National Mapping Agency

GOVERNMENT OF INDIA COPYRIGHT 2005.



REG. No. 8888-SPG-D-110 (Karnataka GDC-I \$0.0001-1013)

**Dy. Jansury**  
Range Forest Officer  
S.M.B. Section  
Sandur South Range

**RANGE FOREST OFFICER**  
Sandur South Range  
Sandur

**Assistant Conservator of Forests,**  
Bellary Sub-Division, Bellary

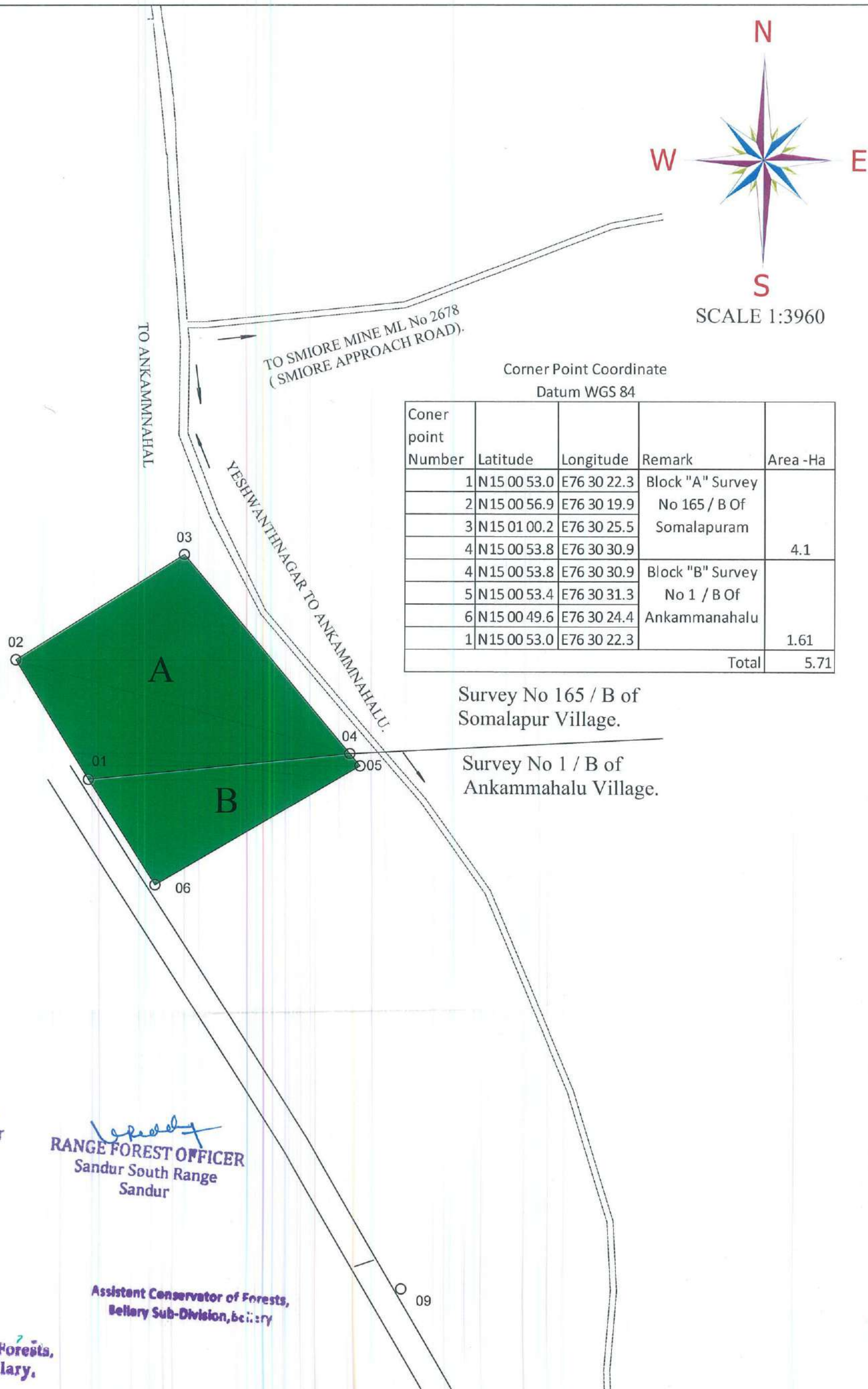
**Deputy Conservator of Forests,**  
Bellary Division, Bellary.

Corner Point Coordinate  
Datum WGS 84

Coner point Number	Latitude	Longitude	Remark	Area -Ha
1	N15 00 53.0	E76 30 22.3	Block "A" Survey	
2	N15 00 56.9	E76 30 19.9	No 165 / B Of	
3	N15 01 00.2	E76 30 25.5	Somalapuram	4.1
4	N15 00 53.8	E76 30 30.9	Block "B" Survey	
5	N15 00 53.4	E76 30 31.3	No 1 / B Of	
6	N15 00 49.6	E76 30 24.4	Ankamanahalu	1.61
1	N15 00 53.0	E76 30 22.3	Total	5.71



GPS MAP SHOWING PROPOSED PENAL COMPENSATORY AFFORESTATION AREA IN SOMALAPURA RF, SANDUR SOUTH RANGE , SANDUR (TALUK), BALLARI DISTRICT, KARNATAKA. OVER AN EXTENT OF 5.71 ha.





## FORMAT-C

### CA LAND SUITABILITY CERTIFICATE UNDER FAC 1980

*(Cases where compensatory Afforestation is to be taken up in double the extent of forest land diverted in degraded/deemed forest area)*

In compliance of the procedure established for diversion of forest land for non forest purpose through the forest conservation rules 2003 and guidelines framed under the Forest (Conservation) Act(FAC) 1980, in the following is certified .

1. The degraded deemed forest land parcel (Double the extent) proposed for raising compensatory afforestation (CA) in forest land diversion proposal number **FP/KA/ROAD/8506/2014** of **M/s. NMDC Limited** for diversion of **5.71 ha** of forest land in Ballari Division has been inspected by me on 30.07.2020. The details of the said land parcels are shown in the table hereunder
2. ~~The said deemed forest CA land parcels proposed by the user agency have been assigned for the purpose of raising CA for the instant proposal vide revenue department order number \_\_\_\_\_(Strike out in case of degraded forest lands).~~
3. The said degraded deemed forest CA land parcel is suitable for raising compensatory Afforestation in accordance with Government of India FC Guidelines F NO 11-423/2011/FC dated 08.11.2017 read with general FC guidelines.
4. The KML files(s) Topo Maps(s) Geo-reference Maps(s) GPS reading of all corners of the proposed degraded forest land parcel(s) have been uploaded in PART-II of the proposal.
5. The KML files(s) Topo Maps(s) Geo-reference Maps(s) GPS reading of all corners of the proposed degraded forest land parcel(s) have been uploaded by the User Agency in Part-I of the proposal.
6. Additional remarks, if any – **None-**

District Taluk & Hobli	Details of degraded/deemed forest			Extent Proposed A-G (Ha)
	Name of forest	Village	Survey Number	
Ballari, Sadnur	Somalapura RF	Ankammanalu	1	11.42
Total				11.42

Place: Ballari  
Date:10.12.2020

Deputy Conservator of Forests  
Ballari Division, Ballari.

(As per guidelines in Para No.2.8 of Chapter-2 of Government of India, Ministry of Environment, Forests and Climate Change, (FC Division), Bangalore vide dated:28.03.2019)

ABSTRASCT

Particulars	Advance work year	Raising Year	I YEAR	II YEAR	III YEAR	IV YEAR	V YEAR	VI YEAR	VII YEAR	VIII YEAR	IX YEAR	X YEAR	Grand Total
<b>A - Advance works</b>													
Advance work (including raising of Pbs of 8" x 12" size)	133800												133800
<b>B. Raising of Plantation</b>													
Raising plantation advance work area		73800											73800
Maintence of seedling before planting (8"X12"Size pbs 1200		8328											8328
Raising nursery of replacement of casualites next year 10% (8" x12" size 100 Pbs @ Rs.17.64 each)		2283											2283
<b>C. Maintenance of Plantation (with Casualty Replacement, Cultural Operations and manuring)</b>													
Maintenance of the plantetion plantation during 1 st year			39700										39700
Maintenance of seedling raised casuality replacements (8"X12"Size Pbs=100 @ Rs.4.64 = 464))			694										694
<b>D. Maintenance of Plantation (With Cultural operation but without manuring)</b>													
Maintenance of plantation during 2nd year				33100									33100
<b>E. Maintenance of Plantation (With Cultural operations but without manuring)</b>													
Maintenance of plantation during 3rd year					27400								27400
Maintenance of plantation during 4th year						27400							27400
Maintenance of plantation during 5th year							27400						27400



Particulars	Advance work year	Raising Year	I YEAR	II YEAR	III YEAR	IV YEAR	V YEAR	VI YEAR	VII YEAR	VIII YEAR	IX YEAR	X YEAR	Grand Total
<b>F. Maintenance of Plantation (Without Cultural Operations)</b>													
Maintenance of plantation during 6th year								8100					8100
Maintenance of plantation during 7th year								8100					8100
Maintenance of plantation during 8th year									8100				8100
Maintenance of plantation during 9th year										8100			8100
Maintenance of plantation during 10th year											8100		8100
<b>Total (A to F)</b>	133800	84411	40394	33100	27400	27400	27400	8100	8100	8100	8100	8100	
<b>Total (A to F) Amount after taking 10% escalation cost for each year (Compounding factor at 10%)</b>	147180	102137	53764	48462	44128	48541	53395	17363	19099	21009	23110	25421	414405
Soil and Moisture conservations measures (15% on total plantation cost)	90542												90542
Resurveying, redemarcation and other work for section 4 notification	10400												10400
Chianlink Fencing (Considering 200 meter average periphery (adopted from Date Sheet of Sandal Estimate Model for 2020-21)	812500	0	0	0	0	0	0	0	0	0	0	0	812500
<b>Total 1st Year XIIIth Year (I+II+III)</b>													1517052
Administration & Supervision charges @ 5%													75853.00
<b>Miscellaneous for rounding off</b>													
<b>Grand Total</b>													
<b>Total amount of the CA for the project</b>													
									11.42 Ha				18192060.00

Deputy Conservator of Forests,  
Ballari Division, Ballari





ಜಿಲ್ಲಾಧಿಕಾರಿಗಳ ಕಾರ್ಯಾಲಯ, ಬೆಳ್ಳಾರಿ ಜಿಲ್ಲೆ, ಬೆಳ್ಳಾರಿ-583101

OFFICE OF THE DEPUTY COMMISSIONER, BELLARY DISTRICT, BELLARY-583101

Telephone : 08392-277100.

Fax : 08392-272538

Email: dcbellary@gmail.com

No:Rev/Mining/P.R.A./116/2014-15

Dated: 13-09-2019

ಇವರಿಗೆ,

1. ಪ್ರಧಾನ ಮಂತ್ರಿ ಅರಣ್ಯ ಸಂರಕ್ಷಣಾಧಿಕಾರಿಗಳು, (Head of Forest Force), ಅರಣ್ಯ ಭವನ, ಮಲ್ಲೇಶ್ವರಂ, ಬೆಂಗಳೂರು.
2. ಉಪ ಅರಣ್ಯ ಸಂರಕ್ಷಣಾಧಿಕಾರಿಗಳು, (ಚಿರಿಚೋರಿಯಲ್), ಬೆಳ್ಳಾರಿ.

ಮಾನ್ಯರ,

ವಿಷಯ: M/s N.M.D.C Limited Donimalai ಇವರಿಗೆ ಎಂ.ಎಲ್ ಸಂಖ್ಯೆ : 1111 ವಿಸ್ತೀರ್ಣ 5.71 ಹೆಕ್ಟೇರ್ ಪ್ರದೇಶದಲ್ಲಿ ಸಂಪರ್ಕ ರಸ್ತೆ ಸಲುವಾಗಿ ನಮೂನೆ-1 ನೀಡುತ್ತಿರುವ ಬಗ್ಗೆ.

- ಉಲ್ಲೇಖ: 1. ಅನುಸೂಚಿತ ಬುಡಕಟ್ಟುಗಳ ಮತ್ತು ಇತರೆ ಪಾರಂಪರಿಕ ಅರಣ್ಯ ವಾಸಿಗಳ (ಅರಣ್ಯ ಹಕ್ಕು ಮಾನ್ಯ ಮಾಡುವ) ಅಧಿನಿಯಮ -2008 ಹಾಗೂ ನಿಯಮ ತಿದ್ದುಪಡಿ-2012ರ ಪ್ರಕಾರ
2. ಗ್ರಾಮ ಪಂಚಾಯತ್, ನರಸಿಂಗಪುರ ಅರಣ್ಯ ಹಕ್ಕು ಸಮಿತಿ ಸಭೆಯ ನಡವಳಿಕೆಗಳ ದಿನಾಂಕ: 15.05.2017
3. ಸಹಾಯಕ ಅಯುಕ್ತರು ಬೆಳ್ಳಾರಿ ಇವರ ಅಧ್ಯಕ್ಷತೆಯಲ್ಲಿ ನಡೆದ ಉಪ ವಿಭಾಗೀಯ ಅರಣ್ಯ ಹಕ್ಕು ಸಮಿತಿ ಸಭೆ ನಡೆವಳಿಕೆ ದಿನಾಂಕ: 24.06.2017
4. ಮಾನ್ಯ ಜಿಲ್ಲಾಧಿಕಾರಿಗಳು ಹಾಗೂ ಅಧ್ಯಕ್ಷರು ಜಿಲ್ಲಾ ಮಟ್ಟದ ಅರಣ್ಯ ಅನುಸೂಚಿತ ಬುಡಕಟ್ಟುಗಳ ಮತ್ತು ಇತರೆ ಪಾರಂಪರಿಕ ಅರಣ್ಯ ವಾಸಿಗಳ ಅರಣ್ಯ ಹಕ್ಕುಗಳನ್ನು ಮಾನ್ಯ ಮಾಡುವ ಸಮಿತಿ ಬೆಳ್ಳಾರಿ ಇವರ ಅಧ್ಯಕ್ಷತೆಯಲ್ಲಿ ದಿನಾಂಕ : 30.08.2019ರಂದು ನಡೆದ ಸಭೆಯ ನಡವಳಿಕೆ

\*\*\*\*\*

ಉಲ್ಲೇಖಿತ ವಿಷಯದಲ್ಲಿ N.M.D.C Limited Donimalai ಇವರಿಗೆ, ಎಂ.ಎಲ್ ಸಂ. 1111 ಸಂಪರ್ಕ ರಸ್ತೆ ಸಲುವಾಗಿ ಬಿಟ್ಟು: 5.71 ಹೆಕ್ಟೇರ್ ವಿಸ್ತೀರ್ಣದಲ್ಲಿ ಬೆಳ್ಳಾರಿ ಜಿಲ್ಲೆಯ ಸಂಡೂರು ತಾಲೂಕಿನ ಸ್ವಾಮಿ ಮಲ್ಕೆ ರೇಂಜ್ ಅರಣ್ಯ ಪ್ರದೇಶದಲ್ಲಿದ್ದು, ಎಫ್.ಆರ್.ಎ ಅಧಿನಿಯಮ ಅಡಿಯಲ್ಲಿ ನಮೂನೆ-01 ಸಲ್ಲಿಸುವುದಕ್ಕಾಗಿ ಎಫ್.ಆರ್.ಎ ಅಧಿನಿಯಮ 2006 ಅಡಿಯಲ್ಲಿ ಅಧ್ಯಾಯ 04 ರಲ್ಲಿನ (1),(2),(3),(4), ಹಾಗೂ (5) ರಲ್ಲಿ ತಿಳಿಸಿದಂತೆ ಸೂಕ್ತ ಕ್ರಮ ಜರುಗಿಸಿ ಈ ಪತ್ರದೊಂದಿಗೆ ಲಗತ್ತಿಸುತ್ತಾ ಹಾಗೂ ಅನುಸೂಚಿತ ಬುಡಕಟ್ಟುಗಳ ಮತ್ತು ಇತರೆ ಪಾರಂಪರಿಕ ಅರಣ್ಯ ವಾಸಿಗಳ (ಅರಣ್ಯ ಹಕ್ಕುಗಳನ್ನು ಮಾನ್ಯ ಮಾಡುವ) ಸಮಿತಿಗಳಾದ ಗ್ರಾಮ ಮಟ್ಟದ ಸಮಿತಿ ಸಭೆ, ಉಪ ವಿಭಾಗ ಮಟ್ಟದ ಸಮಿತಿ ಸಭೆ, ಹಾಗೂ ಜಿಲ್ಲಾ ಮಟ್ಟದ ಸಮಿತಿ ಸಭೆಗಳ ನಡವಳಿಕೆಗಳನ್ನು ಲಗತ್ತಿಸಿ ತಮ್ಮ ಮುಂದಿನ ಸೂಕ್ತ ಕ್ರಮಕ್ಕಾಗಿ ಸಲ್ಲಿಸಲಾಗಿದೆ.

ತಮ್ಮ ವಿಶ್ವಾಸಿ  
ಜಿಲ್ಲಾಧಿಕಾರಿಗಳು  
ಬೆಳ್ಳಾರಿ

ಪ್ರತಿಯನ್ನು :- N.M.D.C Limited Donimalai ಇವರಿಗೆ ಮಾಹಿತಿಗಾಗಿ ಸಲ್ಲಿಸಿದೆ.





ಬೆಳ್ಳಾರಿ ಜಿಲ್ಲಾ ಕಾರ್ಯಾಲಯ, ಬೆಳ್ಳಾರಿ, ಬೆಳ್ಳಾರಿ-583101

OFFICE OF THE DEPUTY COMMISSIONER, BELLARY DISTRICT, BELLARY-583101

Telephone : 08392-277100.

Fax : 08392-272538

Email: dcbellary@gmail.com

No:Rev/Mining/F.R.A/ 116/2014-2015

Dated:13-07-2019

**FORM -I**  
(for linear projects)

**TO WHOMSOEVER IT MAY CONCERN**


In compliance of the Ministry of Environment and Forests (MoEF), Government of India's letter No.12-/2018-19-FC (pt) dated 18<sup>th</sup> January 2019 wherein the MoEF issued guidelines on submission of evidences for having initiated and completed the process of settlement of rights under the Scheduled Tribes and Other Traditional Forest Dwellers (Recognition of Forest Rights) Act, 2006 ('FRA', for short) on the forest land proposed to be diverted read with MoEF's letter No. FEE 170 FLL 2012 dt:26.11.2013 wherein MoEF issued certain relaxation in respect of linear projects, it is certified that 5.71 hectares of forest land proposed to be diverted in favour of M\S N.M.D.C Limited Donimalai (M.L.No:1111) (name of user agency) for connected road to mining lease area Purpose (purpose for diversion of Forest land) in Bellary district fall Narsingapura Panchayath in Sandur tahsils.

This certificate is issued on the basis of recommendation in the proceedings drawn by Forest Rights Act Committee Ward Sabha, Subdivisional Level Committee & District Level Committee and also certificate issued by Grama Panchayat authority. It is further certified that:

- a) The complete process for identification and settlement of rights under the FRA has been carried out for the entire 5.71 hectares of forest area proposed for diversion. A copy of records of all consultations and meetings of the Forest Rights Committee, Gram Sabha, Sub-Division Level Committee and the District Level Committee are enclose as Annexure 01 to 03

- b) The diversion of forest land for facilities managed by the Government as required under section 8 (2) of the FRA have been completed and the Grama Sabha have given their consent to it;
- c) The proposal does not involve recognized rights of Primitive Tribal Groups and Pre agricultural communities.
- d) For the entire 5.71 hectare of Forest area proposed for diversion there are no settlements and forest dwellers and no rights/claim are pending.

Encl: As above,

  
Deputy Commissioner  
Bellary



Copy to be retained.

English Translation

OFFICE OF THE DEPUTY COMMISSIONER, CC: JGM(P)  
BALLARI DISTRICT, BALLARI - 583 101

JGM(Env.)

Telephone: 08392-277100

Fax: 08392-272538

Email: dcbellary@gmail.com

No.Rev/Mining/FRA/116/2014-15

Date: 13.09.2019

To

- 1) Principal Chief Conservator of Forest  
(Head of Forest Force), Aranya Bhavana  
Malleshwaram, Bengaluru
- 2) Dy. Conservator of Forests  
(Territorial), Ballari

Sir

Sub: Issuing Form-I for approach road in 5.71 Hectors in ML No.1111 to M/s NMDC Limited, Donimalai reg.

- Ret: 1. As per The Scheduled Tribes and Other Traditional Forest Dwellers (Recognition of Forest Rights) Act, 2008 and amendment Act-2012
2. Proceedings of the meeting dated 15.05.2017 of Grama Panchayath, Narasingapura Village Forest Rights Committee
  3. Proceedings of the meeting dated 24.06.2017 of Sub-Divisional Forest Rights Committee presided by Assistant Commissioner, Ballari
  4. Proceedings of the meeting held on 30.08.2019 presided by The Deputy Commissioner and President, District Level Forest Scheduled Tribes and Other Traditional Forest Dwellers Forest Rights validating Committee, Ballari

\*\*\*\*\*

On the above referred subject, for submitting Form-I under FRA Rule for connecting road in 5.71 Hectors in ML No. 1111 of M/s. NMDC Limited, Donimalai in Swamimalai Range Sandur Taluk, Ballari District, suitable action has taken as mentioned at (1),(2),(3),(4) and (5) under chapter 4 of FRA Rule 2006 is enclosing with this letter and proceedings of the Village Level, Sub-Divisional Level and District Level Committees under The Scheduled Tribes and Other Traditional Forest Dwellers (Recognition of Forest Rights) are also enclosing herewith for further suitable action at your end.

Yours faithfully

Sd/-  
Dy. Commissioner  
Ballari

Copy to: NMDC Limited Donimalai for information





ಜಿಲ್ಲಾಧಿಕಾರಿಗಳ ಕಾರ್ಯಾಲಯ, ಬಳ್ಳಾರಿ ಜಿಲ್ಲೆ, ಬಳ್ಳಾರಿ-583101

OFFICE OF THE DEPUTY COMMISSIONER, BELLARY DISTRICT, BELLARY-583101

Telephone : 08392-277100.

Fax : 08392-272538

Email: dcbellary@gmail.com

No:Rev/Mining/F.R.A/116/2014-15

Dated: 5-2-2020

**FORM -II**

(for projects other than linear projects)

**Government of Karnataka**

Office of the Deputy Commissioner, Bellary District. Bellary.

**TO WHOMSOEVER IT MAY CONCERN**

In compliance of the Ministry of Environment and Forests (MOEF), Government of India's letter No.73-/2017-18-FC (pt) dated 07<sup>th</sup> September 2019 wherein the MOEF issued guidelines on submission of evidences for having initiated and completed the process of settlement of rights under the Scheduled Tribes and Other Traditional Forest Dwellers (Recognition of Forest Rights) Act, 2006 ('FRA', for short) on the forest land proposed to be diverted for non-forest purposes it is certified that **5.71 Hectares** of forest land proposed to be diverted in favor of **M/s NMDC Limited (M.L.No: 1111)** (name of user agency), for non mining Purpose (purpose for diversion of Forest land) in **Bellary** district fall within jurisdiction of **Narsingapura Panchayath** in **Sandur** tahsils.

- a) The complete process for identification and settlement of rights under the FRA has been carried out for the entire **5.71 Hectares (M.L.No: 1111)** hectares of forest area proposed village. A copy of records of all consultations and meetings of the Forest Rights Committee(s), Grama Sabha, Sub-Division Level Committee and the District Level Committee are enclosed as annexure 01 to Annexure 03
- a) The proposal for such diversion (with full details of the project and its implications, in vernacular/local language) have been placed before each concerned Grama Sabha of forest-dwellers, who are eligible under the FRA;
- b) The concerned Grama Sabha, has certified that all formalities/ processes under the FRA have been carried out. The opinion of Gram Sabha about proposed diversion and the compensation and ameliorative measures, as discussed in Gram Sabha is here by attached is enclosed as annexure 01

- d) The discussions and decisions on such proposals had taken place only when there was a quorum of minimum 50% of the members of Grama Sabha present;
- e) The diversion of forest land for facilities managed by the Government as required under section 3 (2) of the FRA have been completed and the Grama Sabhas have given their consent to it;
- f) As there are no such Primitive Tribal Groups and Pre-Agricultural Communities, are living in this area, action as per section 3(1)(e) of the FRA does not arise.

**Encl:** As above

  
**Deputy Commissioner  
Bellary**

X



#### Annexure-4

#### PHOTOGRAPHS OF THE DRAINAGE STRUCTURES ALL ALONG THE ROAD CONSTRUCTED.

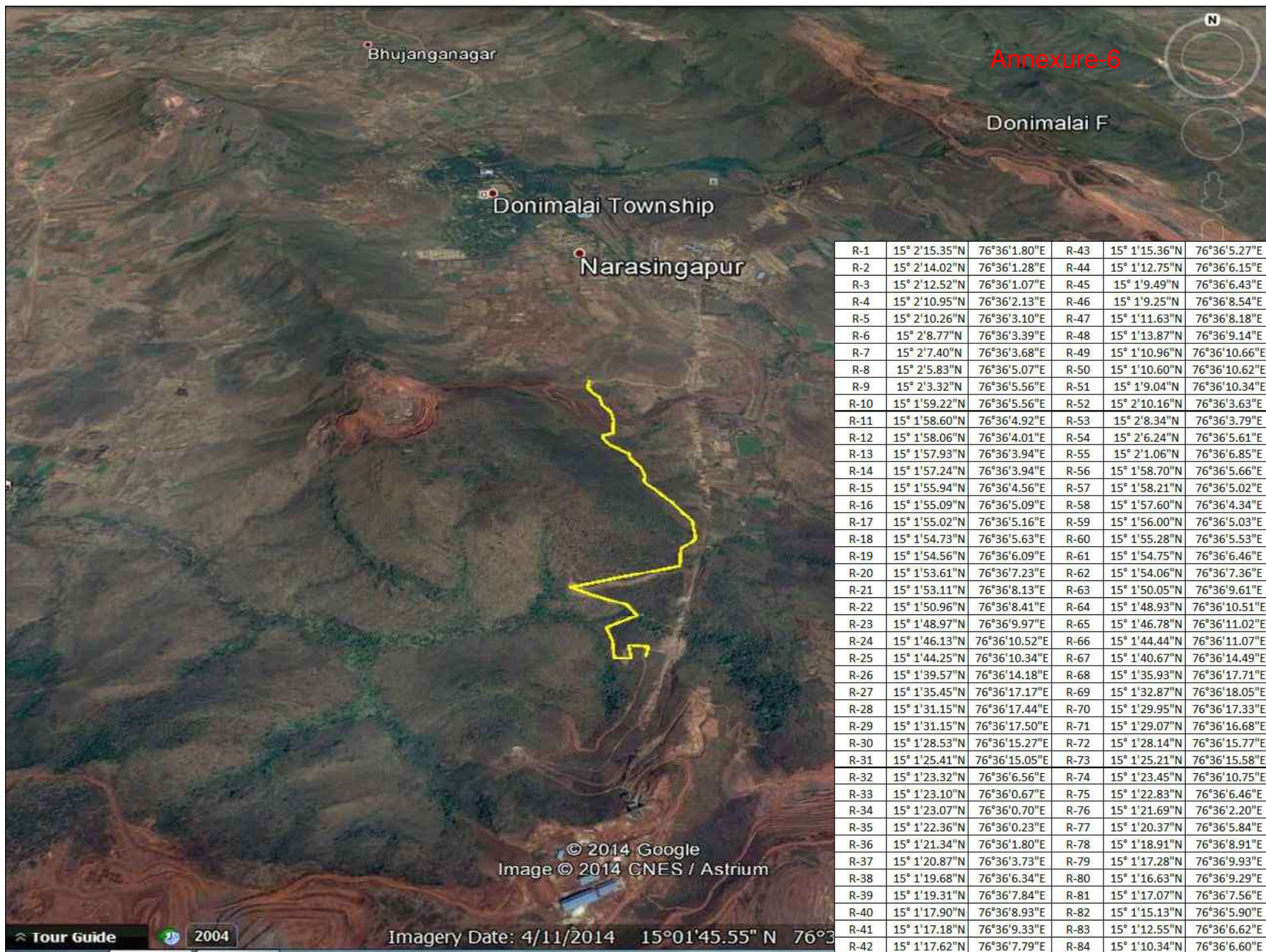




**PHOTOGRAPHS OF THE PLANTATION ALL ALONG THE ROAD CONSTRUCTED.**









CA Scheme for Raising of Compensatory Plantation in respect of M/s. National Minerals Development Corporation Limited, Donimalai for Diversion of 5.71 ha for widening of existing approach road for ML No. 1111 of Swami Malai (SM) Forest Block, Sandur Taluk, Ballari District (Based on the CSSR-2020-21 rates and O.M. No. A5(3)/GFL/CR-28/2009-20 dated :19.04.2021 of the PCCF, Bangalore)

## ABSTRACT

Particulars	Advance work year	Raising Year	I YEAR	II YEAR	III YEAR	IV YEAR	V YEAR	VI YEAR	VII YEAR	VIII YEAR	IX YEAR	X YEAR	Grand Total
<b>A - Advance works</b>													
Advance work (including raising of Pbs of 8" x 12" size)	139200	-	-	-	-	-	-	-	-	-	-	-	139200
<b>B. Raising of Plantation</b>													
Raising plantation advance work area	-	78000	-	-	-	-	-	-	-	-	-	-	78000
Maintenance of seedling before planting (8"X12"Size pbs 1200	-	8592	-	-	-	-	-	-	-	-	-	-	8592
Raising nursery of replacement of casualties next year 10% (8" x12" size 100 Pbs @ Rs.17.64 each)	-	2436	-	-	-	-	-	-	-	-	-	-	2436
<b>C. Maintenance of Plantation (with Casualty Replacement, Cultural Operations and manuring)</b>													
Maintenance of the plantation during 1 st year	-	-	41200	-	-	-	-	-	-	-	-	-	41200
Maintenance of seedling raised casualty replacements (8"X12"Size Pbs=100 @ Rs.4.64 = 464)	-	-	716	-	-	-	-	-	-	-	-	-	716
<b>D. Maintenance of Plantation (With Cultural operation but without manuring)</b>													
Maintenance of plantation during 2nd year	-	-	-	34300	-	-	-	-	-	-	-	-	34300
<b>E. Maintenance of Plantation (With Cultural operations but without manuring)</b>													
Maintenance of plantation during 3rd year	-	-	-	-	28300	-	-	-	-	-	-	-	28300
Maintenance of plantation during 4th year	-	-	-	-	-	28300	-	-	-	-	-	-	28300
Maintenance of plantation during 5th year	-	-	-	-	-	-	28300	-	-	-	-	-	28300
<b>F. Maintenance of Plantation (Without Cultural Operations)</b>													
Maintenance of plantation during 6th year	-	-	-	-	-	-	-	8400	-	-	-	-	8400

Particulars	Advance work year	Raising Year	I YEAR	II YEAR	III YEAR	IV YEAR	V YEAR	VI YEAR	VII YEAR	VIII YEAR	IX YEAR	X YEAR	Grand Total
Maintenance of plantation during 7th year	-	-	-	-	-	-	-	-	8400	-	-	-	8400
Maintenance of plantation during 8th year	-	-	-	-	-	-	-	-	-	8400	-	-	8400
Maintenance of plantation during 9th year	-	-	-	-	-	-	-	-	-	-	8400	-	8400
Maintenance of plantation during 10th year	-	-	-	-	-	-	-	-	-	-	-	8400	8400
<b>Total (A to F)</b>	<b>139200</b>	<b>89028</b>	<b>41916</b>	<b>34300</b>	<b>28300</b>	<b>28300</b>	<b>28300</b>	<b>8400</b>	<b>8400</b>	<b>8400</b>	<b>8400</b>	<b>8400</b>	<b>431344</b>
T total (A to F) Amount after taking 10% escalation cost for each year (Compounding factor at 10%)	153120	107724	55790	50219	45577	50135	55148	18006	19806	21786	23932	26363	627606
Soil and Moisture conservations measures (1.5% on total plantation cost)	94141	-	-	-	-	-	-	-	-	-	-	-	94141
Resurveying, redemarcation and other work for section 4 notification	11169	-	-	-	-	-	-	-	-	-	-	-	11169
Chianlink Fencing (Considering 200 meter average periphery (adopted from Date Sheet of Sandal Estimate Model for 2020-21)	893750	0	0	0	0	0	0	0	0	0	0	0	893750
Total 1st Year XIIIth Year (I+II+III)	1152180	107724	55790	50219	45577	50135	55148	18006	19806	23932	26363	-	1626666
Administration & Supervision charges @ 5%	-	-	-	-	-	-	-	-	-	-	-	-	81333.00
Miscellaneous for rounding off													1.00
Grand Total													1708000.00
Total amount of the CA for the project													9752680.00

Deputy Conservator of Forests,  
Ballari Division, Ballari