



**GOVERNMENT OF KARNATAKA
PUBLIC WORKS DEPARTMENT
(National Highways)**

BY. R.P. A/D/NRL

Office of the Executive Engineer, National Highway Division, Kalaburagi,
R. No.21-25, PWD Bhavan, Ground Floor, Old Jewargi Road Kalaburagi-585102
Telephone No: +91-9449689758

Email:eenhdnklbg@gmail.com

No.EE/NHD/KLB/PB/2022-23/

Date: **26 SEP 2022**

To,
The Deputy Conservator of Forest,
Bidar Territorial Division,
Bidar-585101.

Sir,

Sub: Diversion of 20.0724 ha. (revised from originally proposed 40.79 ha) of Forest land in Dhannur(Sevanagr) Khanapur and 8 other villages in Bhalki, Bidar and Humnabad Taluks, Bidar District for widening of existing road in Bidar-Humnabad section (km 0.00 to km 101.400) of NH-50 to 2/4 lane with paved shoulders in favour of Executive Engineer, National Highways Division Kalaburagi-reg (Proposal No. FP/KA/Road/33965/2018)- **Submission of Revised Stage-1 compliance with a request to accord the stage-2 approval reg.**

- Ref:**
1. Regional MOEF B'lore letter No.F.No.4-KRB1243/2020-BAN/1006 Dated:28.12.2020.
 2. Your kind office Demand note Letter No. A5/FC/NH-50/CR/04/2019-20/1045 Dated:08.02.2021.
 3. This office letter No.EE/NHD/KLB/AE-1/NH-50-1/Forest/2020-21/1596 Dtd:03.03.2021.
 4. Your kind office Letter No. A5/FC/NH-50/CR/04/2019-20 Dated:11.06.2021.
 5. This office letter No.EE/NHD/KLB/AE-1/NH-50-1/Forest/2021-22/393 Dtd:28.07.2021.
 6. Your kind office Letter No. A5/FC/NH-50/CR/04/2019-20/1150 Dated:11.02.2022.
 7. Your kind office Letter No. A5/FC/NH-50/CR/04/2019-20 Dated:13.04.2022.
 8. This office letter No.EE/NHD/KLB/NH-50/Forest Compl/2022-23/278 Dtd:04.06.2022.
 9. Your kind office Revised Demand note Letter No. A5/FC/NH-50/CR/04/2019-20 Dated:20.06.2022.

With reference to above subject, Regional MOEF Bangalore had accorded the stage-1 approval for the diversion of 20.0724 ha. Forest land in Dhannur (Sevanagr) Khanapur and 8 other villages in Bhalki, Bidar and Humnabad Taluks, Bidar District, subjected to conditions laid cited vide letter cited at reference (1) above.

Further, your kind office had issued the demand note for the remittance of Rs.8,17,54,885.00 towards the NPV and CA charges vide letter cited at reference (2) above, accordingly this office had remitted the said amount to forest CAMPA vide UTR No.5022100462929 Dated:24.02.2021.

Thereafter, this office had submitted the stage-1 compliance to your kind office duly obtaining the FRA Certificate along with Annexure and erection of Forest boundary pillars with a request to accord the stage-2 approval vide letter cited at reference (3) above.

Further, your kind office had returned the stage-1 compliance proposal with some observations and instructed to re-submit the proposal duly attending the observations vide letter cited at reference (4) above.

Accordingly, this office had re-submitted the compliance to the observations to your kind office with request to take needful action vide letter cited at reference (5) above.

Further, your kind office had issued the demand note of Rs. 46,16,652.00 to remit in forest CAMPA due to the revision of CA charges rate vide letter cited at reference (6) above.

Thereafter, your kind office had issued the letter wherein it had instructed to remit the CA charges payment, erection of forest sign board and non submission of stage-1 compliance vide letter cited at reference (7) above.

Accordingly, this office had uploaded the demand note in parivesh portal for challan generation but however the nodal office had rejected the demand note and instructed to revise the demand note duly considering the current financial year CA charges rate and watering charges.

Further, this office had submitted the compliance to the observations cited at reference (7) above and requested to your kind office for needful action vide letter cited at reference (8) above.

Further, your kind office had issued the revised demand note as per the direction of the nodal officer (FCA) Bangalore with an instruction to remit the amount of Rs.4,96,26,119.00 towards the CA and watering charges vide letter cited at reference (9) above, accordingly this office had remitted the said amount to forest CAMPA vide UTR No.CNRBR52022092290333513 Dated:22.09.2022.

In view of the above, it is hereby submitting the revised compliance to the conditions laid in stage-1 approval letter of Regional MOEF Bengaluru duly obtaining NOC of CA land from the competent authority with request to accord the stage-2 approval at an earliest. This is for your kind information and kind perusal.

Encl:As above.

Yours Faithfully

Executive Engineer
National Highway Division
Kalaburagi

1. Copy submitted to the Chief Engineer National Highways, 2nd floor PWD Annexe Building K.R. Circle Bangalore-560001, for favour of kind information.
2. Copy submitted to the Chief Engineer-Regional officer, MoRT&H, 2nd floor KSCFL Building, Race Course Road, Bangalore-560001, for favour of kind information.
3. Copy submitted to the Superintending Engineer, National Highway Circle Dharwad-580001, for favour of kind information.
4. Copy to the Assistant Executive Engineer, National Highway Sub division Humnabad for information and instructed to follow up on the matter.

Executive Engineer
National Highway Division
Kalaburagi



भारत सरकार
GOVERNMENT OF INDIA
पर्यावरण, वन एवं जलवायु परिवर्तन मंत्रालय
MINISTRY OF ENVIRONMENT, FOREST & CLIMATE CHANGE
समन्वित क्षेत्रीय कार्यालय
INTEGRATED REGIONAL OFFICE
Kendriya Sadan, IVth Floor, E& F Wings, 17th Main Road,
IIInd Block, Koramangala, Bangalore - 560 034.
Tel.No.080-25635905, E.Mail: rosz.bng-mef@nic.in



BY SPEED POST

F.No.4-KRA1243/2020-BAN/ 1006
Dated the 28th December, 2020

To

The Additional Chief Secretary to Government of Karnataka,
Forest, Ecology & Environment Department,
M.S. Building, Dr. Ambedkar Veedhi,
Bangalore - 560 001.

Subject: Diversion of 20.0724 ha. (revised from originally proposed 40.79 ha.) of forest land in Dhannur (Sevanagar) Khanapur and 8 other villages in Bhalki, Bidar and Humanabad Taluks, Bidar District for widening of existing road in Bidar-Humnabad section (km 0.000 to km 101.400) of NH-50 to 2/4 lane with paved shoulders in favour of the Executive Engineer, National Highway Division, Kalaburgi - reg.

Sir,

I am directed to refer to the State Government's letter No. FEE 17 FLL 2020 (E) dated 23/03/2020 and 03/11/2020 seeking prior approval of the Central Government under Section '2' of the Forest (Conservation) Act, 1980 for the above project.

The proposal was examined by the Regional Empowered Committee constituted under sub-rule (1) of rule 4A of the Forest (Conservation) Rules, 2003 in its meeting held on 22/12/2020.

After careful examination of the proposal of the State Government and on the basis of the approval of the Regional Empowered Committee, in-principle approval /Stage-I clearance of the Central Government is hereby granted for diversion of 20.0724 ha. of forest land in Dhannur (Sevanagar) Khanapur and 8 other villages in Bhalki, Bidar and Humanabad Taluks, Bidar District for widening of existing road in Bidar-Humnabad section (km 0.000 to km 101.400) of NH-50 to 2/4 lane with paved shoulders in favour of the Executive Engineer, National Highway Division, Kalaburgi, subject to fulfillment of the following conditions:-

A: Conditions which need to be complied prior to handing over of forest land by the State Forest Department.

1. The User Agency shall transfer online, the Net Present Value (NPV) of the forest land being diverted under this proposal, as per the orders of the Hon'ble Supreme Court of India dated 28.03.2008, 24.04.2008 and 09.05.2008 in Writ Petition (Civil) No.202/1995 and the guidelines issued by this Ministry vide its letter No. 5-3/2007-FC dated 05.02. 2009. The requisite funds shall be transferred through online portal into CAMPA account of the State Concerned;

SM

2. The User Agency shall transfer the cost of raising and maintaining the Compensatory Afforestation over an extent of 40.1448 ha. of degraded forest land in Sy.No. 179 of Muttangi village, Humnabad Taluk, at the current wage rate in consultation with State Forest Department in the account of CAMPA of the concerned State through online portal. The scheme shall include demarcation of CA area using appropriate fencing for better survival with provision for watering and SMC works and appropriate provision for anticipated cost increase for works scheduled for subsequent years;
 3. All the funds received from the user agency under the project shall be transferred/deposited in CAMPA account only through e-portal (<https://parivesh.nic.in/>). Amount deposited through other mode will not be accepted as compliance of the Stage-I clearance.
 4. The compliance report shall be uploaded on e-portal (<https://parivesh.nic.in/>).
 5. The complete compliance of the FRA, 2006 shall be ensured by way of prescribed certificate from the concerned District Collector;
 6. The boundary of the diverted forest land shall be demarcated on ground at the project cost, by erecting four feet high reinforced cement concrete pillars, each inscribed with its serial number, distance from pillar to pillar and GPS co-ordinates;
 7. Violation of any of these conditions will amount to violation of Forest (Conservation) Act, 1980 and action would be taken as prescribed in para 1.21 of Chapter 1 of the Handbook of comprehensive guidelines of Forest (Conservation) Act, 1980 as issued by this Ministry's letter No. 5-2/2017-FC dated 28.03.2019;
- B: Conditions which need to be strictly complied on field after handing over of forest land to the user agency by the State Forest Department but the compliance in form of undertaking shall be submitted prior to Stage-II approval:**
1. Legal status of the diverted forest land shall remain unchanged;
 2. Compensatory Afforestation shall be raised over double the extent of degraded forest land within three years from the date of Stage –II Clearance and maintained thereafter by the State Forest Department at the cost of the User Agency and at least 1000 plants per hectare shall be planted over identified degraded forest land within three years of grant of final approval. If it is not possible to plant so many saplings in the area identified for CA, the balance saplings will be planted in any other forests as per prescriptions of approved working plan with provision for ten years on subsequent maintenance.
 3. At the time of payment of the Net Present Value (NPV) at the then prevailing rate, the User Agency shall furnish an undertaking to pay the additional amount of NPV, if so determined, as per the final decision of the Hon'ble Supreme Court of India;
 4. All statutory clearances including Environment Clearance, if applicable shall be obtained before commencing the work in forest area.



5. Tree felling shall be restricted to the barest minimum possible and under confirmation from the local forest officials.
6. Suitable signages for speed regulation and animal safety will be erected along the road in forest areas.
7. The User Agency shall surrender the forest land to an extent of 2.885 ha. to forest Department which will become surplus due to straightening of sharp curve through re-alignment.
8. The period of diversion under this approval shall be co-terminus with the period of lease to be granted in favour of the user agency or the project life, whichever is less.
9. No labour camp shall be established on the forest land.
10. Sufficient firewood, preferably the alternate fuel, shall be provided by the User Agency to the labourer after purchasing the same from the State Forest Department or the Forest Development Corporation or any other legal source of alternate fuel.
11. The forest land proposed to be diverted shall under no circumstances be transferred to any other agency, department or person without prior approval of the Central Government;
12. No damage to the flora and fauna of the adjoining area shall be caused;
13. The layout plan of the proposal shall not be changed without the prior approval of the Central Government;
14. The concerned Divisional Forest Officer, will monitor and take necessary mitigative measures to ensure that there is no adverse impact on the forests in the surrounding area.
15. The User Agency shall submit the annual self -compliance report in respect of the above stated conditions to the State Government and Integrated Regional Office, Bangalore by the end of March every year; and
16. The user agency shall comply with all the provisions of the all Acts, Rules, Regulations, Guidelines, Hon'ble Court Order (s) and NGT Order (s) pertaining to this project, if any, for the time being in force, as applicable to the project.

After receipt of compliance report on fulfilment of the conditions mentioned above, the proposal shall be considered for final approval under Section-2 of the Forest (Conservation) Act, 1980. Transfer of forest land shall not be effected till final approval is granted by the Central Government in this regard.

Yours faithfully,


(M.K. Shambhu)

Deputy Inspector General of Forests (Central)

Copy to:-

1. The Principal Chief Conservator of Forests (HoFF), Forests Department, Govt. of Karnataka, Aranya Bhavan, 18th Cross, Malleswaram, Bangalore – 560 003.
2. The Principal Chief Conservator of Forests (FC) /Nodal Officer (FCA), Office of the Principal Chief Conservator of Forests, Forests Department, Govt. of Karnataka, Aranya Bhavan, 18th Cross, Malleswaram, Bangalore – 560 003.
3. The Executive Engineer, National Highways Division, Public Work, Ports & Inland Transport Department (National Highways), H.No. 11/1844, Back side SB College, Vidyanagar, Kalaburgi -585 103.
4. Guard file.

S. K. Shambhu

(M.K.Shambhu)


Deputy Inspector General of Forests (Central)

g/c *28/12/2020*

Checklist for Stage-1 Compliance.

A: Conditions which need to be complied prior to handing over of forest land by the State Forest Department.

Sl. No	Conditions	Completions
1	The User Agency shall transfer online, the Net Present Value (NPV) of the forest land being diverted under this proposal, as per the orders of the Hon'ble Supreme Court of India dated 28.03.2008, 24.04.2008 and 09.05.2008 in writ Petition (Civil) No.202/1995 and the guidelines issued by this Ministry vide its letter No.5-3/2007-FC dated 05.02.2009. The requisite funds shall be transferred through online portal into CAMPA account of the State Concerned;	An amount towards the NPV amount: Rs.1,78,04,219/- is remitted to CAMPA account towards NPV, vide UTR No.5022100462929 Dated:24.02.2021. (Annexure-1)
2	The User Agency shall transfer the cost of raising and maintaining the Compensatory Afforestation over an extent of 40.1448ha. of degraded forest land Sy.No.179 of Muttangi village, Humnabad Taluk, at the current wage rate in consultation with State Forest Department in the account of CAMPA of the concerned state through online portal. The scheme shall include demarcation of CA area using appropriate fencing for better survival with provision for watering and SMC works and appropriate provision for anticipated cost increase for works scheduled for subsequent years;	The following charges paid towards the CA Charges: 1) Rs.6,39,50,666.00 remitted to CAMPA account vide UTR No.5022100462929 Dated:24.02.2021. (Annexure-1) 2) Rs. 97,55,187.00 (Rev. CA) Watering Charges paid: 3) Rs. 3,98,70,932.00 Remitted to CAMPA account vide UTR No. CNRBR520220 92290333513 Dated:22.09.2022.
3	All the funds received from the user agency under the project shall be transferred/deposited to CAMPA account only through e-portal (https://parivesh.nic.in/). Amount deposited through other mode will not be accepted as compliance of the stage-1 clearance.	Complied
4	The compliance report shall be uploaded on e-portal (https://parivesh.nic.in/).	Noted.
5	The complete compliance of the FRA, 2006 shall be ensured by way of prescribed certificate from the concerned District Collector;	FRA Certificate along with Annexure-1, 2 & 3 copy enclosed.(Annexure-2)
6	The boundary of the diverted forest land shall be demarcated on ground at the project cost, by erecting four feet high reinforced cement concrete pillars, each inscribed with its serial number, distance from pillar to pillar and GPS co-ordinates;	The boundary of the forest land has been demarcated by erecting concrete pillars with their specifications. Photo copy enclosed. (Annexure-3)
7	Violation of any of these conditions will amount to violation of Forest (Conservation)Act, 1980 and action would be taken as prescribed in para 1.21 of Chapter 1 of the Handbook of comprehensive guidelines of Forest (Conservation) Act, 1980 as issued by this Ministry's letter No.5-2/2017-FC dated 28.03.2019;	Under taking enclosed (Annexure-4)



ಸಹಾಯಕ ಅರಣ್ಯ ನಿರ್ದೇಶಕರ ಅಭಿಯಂತರರು
ರಾಷ್ಟ್ರೀಯ ಹೆದ್ದಾರಿಗಳ ಅತ-ವಿಭಾಗ,
ಕುಮನಾಚಲ.1



Executive Engineer
National Highway Division
Kalaburagi

B: Conditions which need to be strictly complied on filed after handing over of forest land to the State Forest Department but the compliance in form of undertaking shall be submitted prior to stage-II approval:

Sl. No	Conditions	Completions
1	The legal status of forest land shall remain unchanged.	Remain unchanged. (Annexure-1)
2	Compensatory Afforestation shall be raised over double the extent of degraded forest land within three years from the date of stage-II clearance and maintained thereafter by state forest department at the cost of user agency and at least 1000 plants per hectare shall be planted over identified degraded forest land within three years of grant of final approval. If it is not possible to plant so many saplings in the area identified for CA, the balance saplings will be planted in any other forests as per prescriptions of approved working plan with provision for ten years on subsequent maintenance.	1) Under taking enclosed (Annexure-2) 2) The copy of the CA land NOC enclosed along with Co-ordinates and drawing (Annexure-2A)
3	At the time of payment of the Net present value (NPV) at the then prevailing rate, the user agency shall furnish an undertaking to pay the additional amount of NPV, if so determined, as per the final decision of the Hon'ble supreme court of India;	Under taking enclosed (Annexure-3)
4	All statutory clearance including Environmental clearance, if applicable shall be obtained before commencing the work in forest are.	As per the Ministry of Environment and Forests Notification S.O.2559(E) Dtd:22.08.2013, the requirement of Environmental clearance only if "Expansion of National Highways greater than 100 km involving additional right of way or land acquisition greater than 40m on existing alignment and 60m on re-alignments or by-passes". As the project length has been sanctioned in two packages from MoRTH New Delhi. a) Km 0.00 to 54.370: Pkg-1 b) Km 54.370 to 101.40: Pkg-2 Sanction copy enclosed. As the length of the each project is less than 100km. Hence, Environmental Clearance is not applicable. (Annexure-4)
5	Tree felling shall be restricted to the barest minimum possible and under confirmation from the local forest officials.	Under taking enclosed (Annexure-5)
6	Suitable signages for speed regulation and animal safety will be erected along the road in forest areas.	Suitable signage's for speed regulation and animal safety erected copy enclosed (Annexure-6)
7	The user agency shall surrender the forest land to an	Under taking enclosed

Sl. No	Conditions	Completions
	extent of 2.885 ha, to forest Department which will become surplus due to straightening of sharp curve through re-alignment.	(Annexure-7)
8	The period of diversion under this approval shall be co-terminus with the period of lease to be granted in favour of the user agency or the project life, whichever is less.	Under taking enclosed (Annexure-8)
9	No labour camp shall be established on the forest land.	Under taking enclosed (Annexure-9)
10	Sufficient firewood, preferably the alternate fuels, shall be provided by the User agency to the labourer after purchasing the same from the State Forest Department or the Forest Development Corporation or any other legal source of alternate fuel.	Under taking enclosed (Annexure-10)
11	The forest land proposed to be diverted shall under no circumstances be transferred to any other agency, department or person without prior approval of Central Government;	Under taking enclosed (Annexure-11)
12	No damage to the flora and fauna of the adjoining area shall be caused;	Under taking enclosed (Annexure-12)
13	The layout plan of the proposal shall not be changed without prior approval of the Central Government;	Under taking enclosed (Annexure-13)
14	The concerned Divisional Forest officer, will monitor and take necessary mitigative measures to ensure that there is no adverse impact on the forests in the surrounding area.	Under taking enclosed (Annexure-14)
15	The user agency shall submit the annual self-compliance report in respect of the above stated conditions to the State Government and Integrated Regional Office, Bangalore by the end of March every year; and	Under taking enclosed (Annexure-15)
16	The user agency shall comply with all the provisions of the all Acts, Rules, Regulations, Guidelines, Hon'ble Court order(s) and NGT order (S) pertaining to this project, if any for the time being in force, as applicable to the project.	Under taking enclosed (Annexure-16)


 ಸಹಾಯಕ ಅರಣ್ಯ ನಿರ್ದೇಶಕರ ಅಭಿಯಂತರರು
 ರಾಷ್ಟ್ರೀಯ ಹೆದ್ದಾರಿಗಳ ಅಪ-ವಿಭಾಗ,
 ಕುಮನಾಭಾವಿ.1


 Executive Engineer
 National Highway Division
 Kalaburagi

Diversion of 20.0724 ha. (revised from originally proposed 40.79 ha) of Forest land in Dhannur(Sevanagr) Khanapur and 8 other villages in Bhalki, Bidar and Humnabad Taluks, Bidar District for widening of existing road in Bidar-Humnabad section (km 0.00 to km 101.400) of NH-50 to 2/4 lane with paved shoulders in favour of Executive Engineer, National Highways Division Kalaburagi-reg (Proposal No. FP/KA/Road/33965/2018).

ANNEXURE-1

Online payment history made by User Agency under CAMPA

Help

Proposals received on or after 15th July 2014

GET LIST

Sno.	Proposal Detail	Application_No	Application No (New)	Date of IN-PRINCIPLE	Amount to be Paid/Amount Paid (in Re.)	Payment Status	Payment Detail	Demand Letter
1	FP/KA/ROAD/33965/2018 (./viewreport.aspx?pid=FP/KA/ROAD/33965/2018) Construction of widening to Two/Four lane with paved shoulders from km. 0.000 to km. 101.400 NH-50 in Bidar District	ROAD339652018842	613396584228	Dec 2020	CA: 63950666/-, Addl CA: 0/- PCA: 0/-, CAT: 0/- Safety Zone: 0/-, Addl PA: 0/- NPV: 17804219/-, Other Charges: 0/- Other Charges1: 0/- Other Charges2: 0/- Other Charges3: 0/- Total: 81754885/-	<input checked="" type="radio"/> Paid	Fund Demand Verified by Nodal Officer On Bank Name Mode of Payment Challan Generated On Transaction Date :10 Feb 2021 : Corporation Bank : NEFT/RTGS (Challan) :10 Feb 2021	Demand Letter (./writereaddata/Fundpdf/211912212120SKSDForestdemandNH-50.pdf) Generated Challan (./UserAccount/Netf_ChallanCorp.aspx?pid=ROAD339652018842)
2	FP/KA/ROAD/41432/2019 (./viewreport.aspx?pid=FP/KA/ROAD/41432/2019) Construction of proposed 4 lane ROB and its approaches in lieu of existing level crossing No. 48/E @ km 66.900 on NH-50 (Railway Chainage 96/6-7) near Noubad in the state of Karnataka	ROAD414322019136	614143213613	Mar 2020	CA: 0/-, Addl CA: 0/- PCA: 0/-, CAT: 0/- Safety Zone: 0/-, Addl PA: 0/- NPV: 258646/-, Compensatory changes towards felling of t: 732000/- Other Charges1: 0/- Other Charges2: 0/- Other Charges3: 0/- Total: 990646/-	<input checked="" type="radio"/> Paid	Fund Demand Verified by Nodal Officer On Bank Name Mode of Payment Challan Generated On Transaction Date :03 Aug 2020 : Corporation Bank : NEFT/RTGS (Challan) :04 Aug 2020 :28 Sep 2020	Demand Letter (./writereaddata/Fundpdf/711301212121TWNH7DemandltrotdCFBidar.pr) Generated Challan (./UserAccount/Netf_ChallanCorp.aspx?pid=ROAD414322019136)

ನಿರ್ಮಾಣ ಕಾಮಗಾರಿಗಳಿಗೆ ಅಗತ್ಯವಾಗಿರುವ
ರಾಜ್ಯದ ಹಣಕಾಸಿನ ಇಲಾಖೆಯಿಂದ
ಮಾಹಿತಿ ನೀಡಲಾಗಿದೆ.

Executive Engineer
National Highway Division
Kaleburgagi

AGENCY COPY

यूनियन बैंक Union Bank of India



NEFT / RTGS CHALLAN for CAMPA Funds

Date : 19-09-2022

Agency Name:	EXECUTIVE ENGINEER NATIONAL HIGHWAY DIVISION
Application No.	6133965496
MoEF/SG File No.	F.NO.KRA1243/2020-BAN
Location:	KARNATAKA
Address:	H No 11/1844 Back side SB College Vidyasagar, Kalaburagi Gulbarga
Amount(In Rs)	49626119/-

Amount in Words : Four Crore Ninety-Six Lakh Twenty-Six
Thousand One Hundred and Nineteen Rupees OnlyNEFT/RTGS to be made as per following
details;

Beneficiary Name:	KARNATAKA CAMPA
IFSC Code:	UBIN0996335
Pay to Account No.	150736133965496 Valid only for this challan amount.
Bank Name & Address:	Union Bank Of India FCS Centre, 21/1, III Floor, Jelitta Towers, Mission Road, Bengaluru-560027

- This Challan is strictly to be used for making
payment to CAMPA by NEFT/RTGS only

BANK COPY

यूनियन बैंक Union Bank of India



NEFT / RTGS CHALLAN for CAMPA Funds

Date : 19-09-2022

Agency Name:	EXECUTIVE ENGINEER NATIONAL HIGHWAY DIVISION
Application No.	6133965496
MoEF/SG File No.	F.NO.KRA1243/2020-BAN
Location:	KARNATAKA
Address:	H No 11/1844 Back side SB College Vidyasagar, Kalaburagi Gulbarga
Amount(In Rs)	49626119/-

Amount in Words : Four Crore Ninety-Six Lakh Twenty-Six
Thousand One Hundred and Nineteen Rupees OnlyNEFT/RTGS to be made as per following
details;

Beneficiary Name:	KARNATAKA CAMPA
IFSC Code:	UBIN0996335
Pay to Account No.	150736133965496 Valid only for this challan amount.
Bank Name & Address:	Union Bank Of India FCS Centre, 21/1, III Floor, Jelitta Towers, Mission Road, Bengaluru-560027

- This Challan is strictly to be used for making
payment to CAMPA by NEFT/RTGS only

Note: After making the required payment through challan, if the payment status has not been updated
ever after 7 working days, then kindly mail a copy of your challan with transaction date and reference
Id to Email: fcsblr@unionbankofindia.bank, epurse@unionbankofindia.bank,
ubin0903710@unionbankofindia.bank

[Signature]
ASST. ACCOUNTS OFFICER

[Signature]
K. Rajawade
Sr. Accounts Officer



UTR No - CNRBR52022092290333513



✓

Diversion of 20.0724 ha. (revised from originally proposed 40.79 ha) of Forest land in Dhannur(Sevanagr) Khanapur and 8 other villages in Bhalki, Bidar and Humnabad Taluks, Bidar District for widening of existing road in Bidar-Humnabad section (km 0.00 to km 101.400) of NH-50 to 2/4 lane with paved shoulders in favour of Executive Engineer, National Highways Division Kalaburagi-reg (Proposal No. FP/KA/Road/33965/2018).

ANNEXURE-2

Form-1
Government of Karnataka
Office of the Deputy Commissioner, Bidar

No. : Rev/LND/CR-113/2020-21

Date : 09/03/2021

TO WHOM SO EVER IT MAY CONCERN


In compliance of the Ministry of Environment and Forests (MoEF) Government of India's Letter No. 11-9/98-FC(pt) dated 3rd August 2009 wherein the MoEF issued guidelines on submission of evidences for having initiated and completed the process of settlement of right under the Scheduled Tribes and Other Traditional Forest Dwellers (Recognition of Forest Right) Act 2006 (FRA for short) on the forest land proposed to be diverted for non forest purposes read with MoEF's letter dated 5th February 2013 wherein MoEF issued certain relaxation in respect of liner projects it is certified that **20.0724 Hactares** of forest land proposed to be diverted in favour of **Executive Engineer, Public Work, Port & Inland Transport Department (National Highway Division) Kalaburagi for widening of existing road in Bidar-Humnabad Section km 0.00 to 101.40 of NH-50 to two/four lane** in Bidar district falls within jurisdiction of the following villages listed below:

Sl.No.	District	Taluka	Village	Survey Number	Forest Area proposed for Diversion	Legal Status
1	2	3	4	5	6	7
1	Bidar	Bhalki	Sevanagar	9	0.6185	Section-4
2	Bidar	Bhalki	Sevanagar	25	0.4972	Section-4
				Sub total (A)	1.1157	
3	Bidar	Bhalki	Khanapur	192	0.0056	Section-4
4	Bidar	Bhalki	Khanapur	190	0.2630	Section-4
5	Bidar	Bhalki	Khanapur	191	0.3766	Section-4
6	Bidar	Bhalki	Khanapur	188	0.2112	Section-4
7	Bidar	Bhalki	Khanapur	187	0.6887	Section-4
8	Bidar	Bhalki	Khanapur	193	0.0671	Section-4
				Sub total (B)	1.6122	
9	Bidar	Bidar	Kaplapur	6	1.0413	Section-4
				Sub total (C)	1.0413	
10	Bidar	Bidar	Ativala	20	0.4909	Section-4
11	Bidar	Bidar	Ativala	21	0.0955	Section-4
12	Bidar	Bidar	Ativala	22	0.1222	Section-4

13	Bidar	Bidar	Ativala	24	0.0172	UF
14	Bidar	Bidar	Ativala	25	0.1024	Section-4
				Sub total (D)	0.8282	
15	Bidar	Bidar	Kolar K	122	1.3042	UF
16	Bidar	Bidar	Kolar K	123	1.1753	UF
				Sub total (E)	2.4795	
17	Bidar	Bidar	Naubad	128	0.0698	Section-4
18	Bidar	Bidar	Naubad	145	0.0984	Section-4
19	Bidar	Bidar	Naubad	129	0.0433	Section-4
20	Bidar	Bidar	Naubad	141	0.1276	Section-4
21	Bidar	Bidar	Naubad	144	0.1771	Section-4
22	Bidar	Bidar	Naubad	143	0.055	Section-4
23	Bidar	Bidar	Naubad	142	0.0774	Section-4
24	Bidar	Bidar	Naubad	150	0.1634	Section-4
25	Bidar	Bidar	Naubad	140	0.4368	Section-4
26	Bidar	Bidar	Naubad	167	0.1756	Section-4
				Sub total (F)	1.4244	
27	Bidar	Bidar	Anadur	328	5.3204	Section-4
				Sub total (G)	5.3204	
28	Bidar	Bhalki	Byalahali	58	1.7730	PF
				Sub total (H)	1.7730	
29	Bidar	Humnabad	Kabirabad	81	0.1927	UF
30	Bidar	Humnabad	Kabirabad	Parampoke	3.1642	Deemed
31	Bidar	Humnabad	Dhumansuru	4	0.9807	UF
32	Bidar	Humnabad	Dhumansuru	280	0.1401	PF
				Sub total (I)	4.4777	
				Grant Total	20.0724	

It is further certified that :

1. The complete process for identification and settlement of right under the FRA has been carried out for the entire **20.0724** Hectares of forest area proposed for diversion. A copy of records of all consultation and meetings of the Forest Rights Committee (s) Gram Sabha(s) sub division level committee and the district level committee are enclosed as annexure 1 to annexure 3.
2. The diversion for forest land for facilities managed by the Government as required under section 3 (2) of the FRA have been completed.
3. The proposal does not involve recognized rights of primitive Tribal Groups and Pre-Agricultural communities.


Deputy Commissioner
Bidar District, Bidar.

**ಜಿಲ್ಲಾಧಿಕಾರಿಗಳು, ಬೀದರ ಜಿಲ್ಲೆ, ಬೀದರ ರವರ ಜಿಲ್ಲಾ ಮಟ್ಟದ ಅರಣ್ಯ ಹಕ್ಕು ಸಮಿತಿ
ಸಭೆಯ ನಡವಳಿಕೆಗಳು**


ಇಂದು ದಿನಾಂಕ: 08/03/2021 ರಂದು The Scheduled Tribes and Other Traditional Forest Dweller (Recognition of Forest Right) Act-2006 & Rules 2008-ROFR Certificate ರನ್ವಯ ಈ ಕೆಳಕಂಡ ಗ್ರಾಮಗಳಿಗೆ ಸಂಬಂಧಿಸಿದಂತೆ The Scheduled Tribes and Other Traditional Forest Dweller ಜನಾಂಗದವರ ಕುರಿತು ಜಿಲ್ಲಾ ಮಟ್ಟದ ಸಭೆಯನ್ನು ಕರೆಯಲಾಯಿತು.

ಕ್ರ. ಸಂ	ಜಿಲ್ಲೆ	ತಾಲ್ಲೂಕು	ಗ್ರಾಮ	ಸರ್ವೆ ನಂ.	ಪರಿವರ್ತನೆಗಾಗಿ ಇರುವ ಅರಣ್ಯ ಪ್ರದೇಶದ ವಿಸ್ತೀರ್ಣ (ಹೆಕ್ಟಾರ್ ಗಳಲ್ಲಿ)
1	ಬೀದರ	ಭಾಲ್ಕಿ	ಸೇವಾನಗರ	9	0.6185
2	ಬೀದರ	ಭಾಲ್ಕಿ	ಸೇವಾನಗರ	25	0.4972
3	ಬೀದರ	ಭಾಲ್ಕಿ	ಖಾನಾಪುರ	192	0.0056
4	ಬೀದರ	ಭಾಲ್ಕಿ	ಖಾನಾಪುರ	190	0.2630
5	ಬೀದರ	ಭಾಲ್ಕಿ	ಖಾನಾಪುರ	191	0.3766
6	ಬೀದರ	ಭಾಲ್ಕಿ	ಖಾನಾಪುರ	188	0.2112
7	ಬೀದರ	ಭಾಲ್ಕಿ	ಖಾನಾಪುರ	187	0.6887
8	ಬೀದರ	ಭಾಲ್ಕಿ	ಖಾನಾಪುರ	193	0.0671
9	ಬೀದರ	ಬೀದರ	ಕಪಲಾಪುರ	6	1.0413
10	ಬೀದರ	ಬೀದರ	ಅತಿವಾಳ	20	0.4909
11	ಬೀದರ	ಬೀದರ	ಅತಿವಾಳ	21	0.0955
12	ಬೀದರ	ಬೀದರ	ಅತಿವಾಳ	22	0.1222
13	ಬೀದರ	ಬೀದರ	ಅತಿವಾಳ	24	0.0172
14	ಬೀದರ	ಬೀದರ	ಅತಿವಾಳ	25	0.1024
15	ಬೀದರ	ಬೀದರ	ಕೋಳಾರ (ಕೆ)	122	1.3042
16	ಬೀದರ	ಬೀದರ	ಕೋಳಾರ (ಕೆ)	123	1.1753
17	ಬೀದರ	ಬೀದರ	ನೌಬಾದ	128	0.0698
18	ಬೀದರ	ಬೀದರ	ನೌಬಾದ	145	0.0984
19	ಬೀದರ	ಬೀದರ	ನೌಬಾದ	129	0.0433
20	ಬೀದರ	ಬೀದರ	ನೌಬಾದ	141	0.1276
21	ಬೀದರ	ಬೀದರ	ನೌಬಾದ	144	0.1771
22	ಬೀದರ	ಬೀದರ	ನೌಬಾದ	143	0.055
23	ಬೀದರ	ಬೀದರ	ನೌಬಾದ	142	0.0774
24	ಬೀದರ	ಬೀದರ	ನೌಬಾದ	150	0.1634
25	ಬೀದರ	ಬೀದರ	ನೌಬಾದ	140	0.4368
26	ಬೀದರ	ಬೀದರ	ನೌಬಾದ	167	0.1756
27	ಬೀದರ	ಬೀದರ	ಆಣದೂರ	328	5.3204
28	ಬೀದರ	ಭಾಲ್ಕಿ	ಬ್ಯಾಳಹಳ್ಳಿ	58	1.7730
29	ಬೀದರ	ಹುಮನಾಬಾದ	ಕಬಿರಬಾದ	81	0.1927
30	ಬೀದರ	ಹುಮನಾಬಾದ	ಕಬಿರಬಾದ	ಪರಂಪೋಕ	3.1642
31	ಬೀದರ	ಹುಮನಾಬಾದ	ಧುಮನ್ನಸೂರ	4	0.9807
32	ಬೀದರ	ಹುಮನಾಬಾದ	ಧುಮನ್ನಸೂರ	280	0.1401
ಒಟ್ಟು ವಿಸ್ತೀರ್ಣ					20.0724

ಈ ಮೇಲಿನ ಗ್ರಾಮ ವ್ಯಾಪ್ತಿಯ ಸರ್ವೆ ನಂಬರಗಳ ಗ್ರಾಮಗಳಲ್ಲಿ ಗ್ರಾಮ ಪಂಚಾಯತ್ ಅಭಿವೃದ್ಧಿ ಅಧಿಕಾರಿಗಳು, ಗ್ರಾಮ ಪಂಚಾಯತ್ ಆಣದೂರ, ಕಪಲಾಪುರ (ಎ), ಕೋಳಾರ (ಕೆ) ಧುಮನ್ನಸೂರ

ಬೇನಚಿಂಚೋಳಿ ಬ್ಯಾಲಹಳ್ಳಿ, (ಕೆ) ಧನ್ನೂರ (ಹೆಚ್) ಹಾಗೂ ನಗರ ವ್ಯಾಪ್ತಿಯಲ್ಲಿನ ಸರ್ವೆ ನಂಬರಗಳಿಗೆ ಸಂಬಂಧಿಸಿದಂತೆ, ಪೌರಾಯುಕ್ತರು, ನಗರಸಭೆ ಬೀದರ ರವರು ಗ್ರಾಮ / ವಾರ್ಡ್ ಗಳಲ್ಲಿ ಸಭೆಗಳನ್ನು ತೆಗೆದುಕೊಂಡು ಈ ಅರಣ್ಯ ಪ್ರದೇಶಗಳಲ್ಲಿ ಬುಡಕಟ್ಟು ಜನಾಂಗದವರು ವಾಸವಾಗಿಲ್ಲವೆಂದು ಸಭೆಯ ನಡವಳಿಕೆಗಳೊಂದಿಗೆ ಸಲ್ಲಿಸಿರುವ ವರದಿಗಳನ್ನು ಸಭೆಯಲ್ಲಿ ಪರಿಶೀಲಿಸಲಾಯಿತು. ಆ ನಂತರ ಉಪ ವಿಭಾಗಾಧಿಕಾರಿಗಳು, ಬಸವಕಲ್ಯಾಣ ರವರು ಉಪ-ವಿಭಾಗದ ಮಟ್ಟದಲ್ಲಿ ಸಭೆಯನ್ನು ತೆಗೆದುಕೊಂಡು ಸಭೆಯ ನಡವಳಿಕೆಗಳನ್ನು ಸಲ್ಲಿಸಿರುವುದನ್ನು ಸಭೆಯಲ್ಲಿ ಪರಿಶೀಲಿಸಲಾಗಿ, ಈ ಅರಣ್ಯ ಪ್ರದೇಶಗಳಲ್ಲಿ ಬುಡಕಟ್ಟು ಜನಾಂಗದವರು ವಾಸವಾಗಿರುವುದಿಲ್ಲವೆಂದು ಹಾಗೂ ರಾಷ್ಟ್ರೀಯ ಹೆದ್ದಾರಿ ಅಗಲಿಕರಣಕ್ಕಾಗಿ FRA ಪ್ರಮಾಣ ಪತ್ರ ನೀಡಲು ಸರ್ವಾನುಮತದೊಂದಿಗೆ ಒಪ್ಪಿಗೆ ನೀಡಿರುತ್ತಾರೆ.

ಈ ಬಗ್ಗೆ ಸಭೆಯಲ್ಲಿ ಇರುವ ಸದಸ್ಯರೊಂದಿಗೆ ಚರ್ಚಿಸಿ ಪರಿಶೀಲಿಸಿದ ನಂತರ ಪರಿಶಿಷ್ಟ ಪಂಗಡಗಳು ಮತ್ತು ಇತರ ಸಾಂಪ್ರದಾಯಿಕ ಅರಣ್ಯ ನಿವಾಸಿಗಳು (Scheduled Tribes and Other Traditional Forest Dweller) ವಾಸವಾಗಿರುವುದಿಲ್ಲವೆಂದು ಮನಗಂಡು ರಾಷ್ಟ್ರೀಯ ಹೆದ್ದಾರಿ ಅಗಲಿಕರಣಕ್ಕಾಗಿ FRA ಪ್ರಮಾಣ ಪತ್ರ ನೀಡಲು ಒಪ್ಪಿಗೆ ನೀಡಲಾಗಿದೆ.



ಉಪ ನಿರ್ದೇಶಕರು,
ಜಿಲ್ಲಾ ಪರಿಶಿಷ್ಟ ವರ್ಗಗಳ
ಸಮಾಜ ಕಲ್ಯಾಣ ಇಲಾಖೆ,
ಬೀದರ ಜಿಲ್ಲಾ ಪರಿಶಿಷ್ಟ ಕಾರ್ಯದರ್ಶಿಗಳು



ಜಿಲ್ಲಾಧಿಕಾರಿಗಳು,
ಬೀದರ ಜಿಲ್ಲೆ, ಬೀದರ.

ಪ್ರತಿ :


1. ಅರಣ್ಯ ಸಂರಕ್ಷಣಾಧಿಕಾರಿಗಳು, ಪ್ರಾದೇಶಿಕ ವಲಯ, ಬೀದರ.
2. ಸಹಾಯಕ ಆಯುಕ್ತರು, ಬೀದರ / ಬಸವಕಲ್ಯಾಣ ರವರ ಮಾಹಿತಿಗಾಗಿ.
3. ಉಪ ನಿರ್ದೇಶಕರು, ಸಮಾಜ ಕಲ್ಯಾಣ ಇಲಾಖೆ, ಬೀದರ ರವರ ಮಾಹಿತಿಗಾಗಿ.


ಬಸವಕಲ್ಯಾಣ ಉಪ-ವಿಭಾಗ ಮಟ್ಟದ ಸಭೆಯ ನಡವಳಿಕೆಗಳು


ಇಂದು ದಿನಾಂಕ: 18.02.2021 ರಂದು ಸಹಾಯಕ ಆಯುಕ್ತರು, ಬಸವಕಲ್ಯಾಣ ನಲ್ಲಿ The Scheduled Tribe and Other Traditional Forest Dweller (recognition of forest Right Act-2006 and 2008 ROFR Certificate) ಅನ್ವಯ ಭಾಲ್ಕ ತಾಲ್ಲೂಕಿನ ಧನ್ನೂರಾ (ಹೆಚ್) ಗ್ರಾಮದ ಭೂಮಿ ಸರ್ವೆ ನಂ: 9 ಮತ್ತು 25 ರ, ಮಳಚಾಪೂರ ಗ್ರಾಮದ ಸರ್ವೆ ನಂ: 187, 188, 190, 191, 192 & 193 ಮತ್ತು ಬ್ಯಾಲಹಳ್ಳಿ(ಕೆ) ಗ್ರಾಮದ ಸರ್ವೆ ನಂ: 58, ಹಾಗೂ ಹುಮನಾಬಾದ ತಾಲ್ಲೂಕಿನ ಧುಮ್ಮನಸೂರ ಗ್ರಾಮದ ಸರ್ವೆ ನಂ: 4 & 280 ಬೇನಜಿಂಜೋಳ ಗ್ರಾಮದ ಸರ್ವೆ ನಂ: 81 ರ ಜಮೀನುಗಳಿಗೆ ಸಂಬಂಧಿಸಿದಂತೆ The Scheduled Tribe and Other Traditional Forest Dweller ಜನಾಂಗದವರ ಕುರಿತು ಉಪ-ವಿಭಾಗ ಮಟ್ಟದ ಸಭೆಯನ್ನು ಕರೆಯಲಾಯಿತು.

ಸದರಿ ಉಪ-ವಿಭಾಗೀಯ ಸಭೆಯಲ್ಲಿ ಹಾಜರಿದ್ದ ಪಂಚಾಯತ್ ಅಭಿವೃದ್ಧಿ ಅಧಿಕಾರಿಗಳು, ಗ್ರಾಮ ಪಂಚಾಯತ್ ಧನ್ನೂರಾ(ಹೆಚ್), ಮಳಚಾಪೂರ, ಬ್ಯಾಲಹಳ್ಳಿ(ಕೆ), ಧುಮ್ಮನಸೂರ ಮತ್ತು ಬೇನಜಿಂಜೋಳ ಹಾಗೂ ಪೌರಾಯುಕ್ತರು ನಗರಸಭೆ ರವರು ಸದರಿ ಗ್ರಾಮಗಳಲ್ಲಿ ಗ್ರಾಮ ಸಭೆ ನಡೆಸಿರುತ್ತಾರೆ. ಅದರಂತೆ ಸದರಿ ಗ್ರಾಮಗಳ ಮೇಲ್ಕಂಡ ಸರ್ವೆ ನಂಬರ್‌ಗಳಲ್ಲಿ ಯಾವುದೇ ಬುಡಕಟ್ಟು ಹಾಗೂ ಆದಿವಾಸಿ ಜನಾಂಗದವರು ವಾಸವಾಗಿರುವುದಿಲ್ಲವೆಂದು The Scheduled Tribe and Other Traditional Forest Dweller ರಡಿ ಯಾವುದೇ ತಕರಾರು ಅರ್ಜಿಗಳು ಸ್ವೀಕೃತವಾಗಿರುವುದಿಲ್ಲ ಎಂದು ಹಾಗೂ ವಿಲೇವಾರಿ ಮಾಡಲು ಸಮಿತಿಯ ಮುಂದೆ ಬಾಕಿ ಇರುವುದಿಲ್ಲವೆಂದು ಗ್ರಾಮಸಭೆಯ ನಡವಳಿಕೆಗಳನ್ನು ಸಲ್ಲಿಸಿರುತ್ತಾರೆ.

ಆದ್ದರಿಂದ The Scheduled Tribe and Other Traditional Forest Dweller ರಡಿ ಯಾವುದೇ ಅರ್ಜಿಗಳು ವಿಲೇವಾರಿ ಮಾಡಲು ಸಮಿತಿಯ ಮುಂದೆ ಇರದ ಕಾರಣ ರಾಷ್ಟ್ರೀಯ ಹೆದ್ದಾರಿ ರಸ್ತೆ ನಿರ್ಮಾಣಕ್ಕಾಗಿ ಭೂಸ್ವಾಧೀನ ಸಂಬಂಧ ಎಫ್.ಆರ್.ಎ ಪ್ರಮಾಣಪತ್ರ ನೀಡಲು ಉಪ-ವಿಭಾಗೀಯ ಸಮಿತಿಯು ಸರ್ವಾನುಮತದಿಂದ ಒಪ್ಪಿಗೆ ನೀಡಲಾಯಿತು.


ಸದಸ್ಯ ಕಾರ್ಯದರ್ಶಿಗಳು,
ಅರಣ್ಯ ಹಕ್ಕುಗಳ ಸಮಿತಿ ಹಾಗೂ
ಸಹಾಯಕ ನಿರ್ದೇಶಕರು,
ತಾಲೂಕಾ ಸಮಾಜ ಕಲ್ಯಾಣ ಇಲಾಖೆ,
ಹುಮನಾಬಾದ.


ಸದಸ್ಯ ಕಾರ್ಯದರ್ಶಿಗಳು,
ಅರಣ್ಯ ಹಕ್ಕುಗಳ ಸಮಿತಿ ಹಾಗೂ
ಸಹಾಯಕ ನಿರ್ದೇಶಕರು,
ತಾಲೂಕಾ ಸಮಾಜ ಕಲ್ಯಾಣ ಇಲಾಖೆ,
ಭಾಲ್ಕ



ಅಧ್ಯಕ್ಷರು
ಉಪವಿಭಾಗ ಮಟ್ಟದ
ಅರಣ್ಯ ಹಕ್ಕುಗಳ ಸಮಿತಿ ಹಾಗೂ
ಹಾಗೂ ಸಹಾಯಕ ಆಯುಕ್ತರು.
ಬಸವಕಲ್ಯಾಣ.


ಬೀದರ ಉಪ ವಿಭಾಗ ಮಟ್ಟದ ಸಭೆಯ ನಡವಳಿಕೆಗಳು

ಇಂದು ದಿನಾಂಕ:15.02.2021 ರಂದು ಸಹಾಯಕ ಆಯುಕ್ತರು ಕಛೇರಿ ಬೀದರ ನಲ್ಲಿ The Scheduled Tribe and other Traditional Forest Dweller (recognition of forest Right) Act 2006 & 2008 ROFR Certificate ರನ್ವಯ ನೌಬಾದ ಗ್ರಾಮದ ಭೂಮಿ ಸರ್ವೇ ನಂ 128,145,129,141,144,143,142,150.140,167 ಅತಿವಾಳ ಗ್ರಾಮದ ಭೂಮಿ ಸರ್ವೇ ನಂ 20,21,22,24,25 ಹಾಗೂ ಕೋಳಾರ(ಕೆ) ಗ್ರಾಮದ ಸರ್ವೇ ನಂ 122, 123 ಅಣದೂರ ಗ್ರಾಮದ ಭೂಮಿ ಸರ್ವೇ ನಂ 328 ಗಳ ಜಮೀನಿಗೆ ಸಂಬಂಧಿಸಿದಂತೆ The Scheduled Tribe and other Traditional Forest Dweller ಜನಾಂಗದವರ ಕುರಿತು ಉಪ ವಿಭಾಗ ಮಟ್ಟದ ಸಭೆಯನ್ನು ಕಡೆಯಲಾಯಿತು.

ಸದರಿ ಉಪ-ವಿಭಾಗೀಯ ಸಭೆಯಲ್ಲಿ ಹಾಜರಿದ್ದ ಪಂಚಾಯತ ಅಭಿವೃದ್ಧಿ ಅಧಿಕಾರಿಗಳು, ಗ್ರಾಮ ಪಂಚಾಯತ ಅಣದೂರ, ಕೋಳಾರ, ಕಪಲಾಪೂರ ಹಾಗೂ ಪೌರಾಯುಕ್ತರು ನಗರ ಸಭೆ ರವರು ಸದರಿ ಗ್ರಾಮಗಳಲ್ಲಿ ಗ್ರಾಮ ಸಭೆ ನಡೆಸಿರುತ್ತಾರೆ. ಅದರಂತೆ ಸದರಿ ಗ್ರಾಮಗಳ ಮೇಲ್ಕಂಡ ಸರ್ವೇ ನಂಬರಗಳಲ್ಲಿ ಯಾವುದೇ ಬುಡಕಟ್ಟು ಹಾಗೂ ಆದಿವಾಸಿ ಜನಾಂಗದವರು ವಾಸವಾಗಿರುವುದಿಲ್ಲವೆಂದು ಹಾಗೂ The Scheduled Tribe and other Traditional Forest Dweller ರಡಿ ಯಾವುದೇ ತಕರಾರು ಅರ್ಜಿಗಳು ಸ್ವೀಕೃತವಾಗಿರುವುದಿಲ್ಲವೆಂದು ಹಾಗೂ ವಿಲೇವಾರಿ ಮಾಡಲು ಸಮಿತಿಯ ಮುಂದೆ ಬಾಕಿ ಇರುವುದಿಲ್ಲವೆಂದು ಗ್ರಾಮ ಸಭೆ ನಡವಳಿಕೆಗಳನ್ನು ಸಲ್ಲಿಸಿರುತ್ತಾರೆ.

ಆದ್ದರಿಂದ The Scheduled Tribe and other Traditional Forest Dweller ರಡಿ ಯಾವುದೇ ಅರ್ಜಿಗಳು ವಿಲೇವಾರಿ ಮಾಡಲು ಸಮಿತಿಯ ಮುಂದೆ ಇರದ ಕಾರಣ, ರಾಷ್ಟ್ರೀಯ ಹೆದ್ದಾರಿ ರಸ್ತೆ ನಿರ್ಮಾಣಕ್ಕಾಗಿ ಭೂಸ್ವಾಧೀನ ಸಂಬಂಧ ಎಫ್.ಆರ್.ಎ ಪ್ರಮಾಣ ಪತ್ರ ನೀಡಲು ಉಪ ವಿಭಾಗೀಯ ಸಮಿತಿಯು ಸರ್ವಾನುಮತದಿಂದ ಒಪ್ಪಿಗೆ ನೀಡಲಾಯಿತು.


ಸದಸ್ಯ ಕಾರ್ಯದರ್ಶಿಗಳು ಉಪ ವಿಭಾಗ ಮಟ್ಟದ
ಅರಣ್ಯ ಹಕ್ಕುಗಳ ಸಮಿತಿ ಹಾಗೂ
ಸಹಾಯಕ ನಿರ್ದೇಶಕರು
ತಾಲೂಕು ಸಮಾಜ ಕಲ್ಯಾಣ ಇಲಾಖೆ ಬೀದರ


ಅಧ್ಯಕ್ಷರ ಉಪ ವಿಭಾಗ ಮಟ್ಟದ
ಅರಣ್ಯ ಹಕ್ಕುಗಳ ಸಮಿತಿ ಹಾಗೂ
ಸಹಾಯಕ ಆಯುಕ್ತರು
ಬೀದರ



ಕರ್ನಾಟಕ ಸರ್ಕಾರ

ಗ್ರಾಮ ಪಂಚಾಯತ ಕಾರ್ಯಾಲಯ ಬ್ಯಾಲಹಳ್ಳಿ (ಕೆ) ತಾ:ಭಾಲ್ಕಿ ಜಿ:ಬೀದರ

ಸಂಖ್ಯೆ/ಗ್ರಾ.ಪಂ/ಬ್ಯಾಲಹಳ್ಳಿ(ಕೆ)/ಸಿಆರ್

/202 /202

ದಿನಾಂಕ:15/02/2021

ಇವರಿಗೇ,

ಸಹಾಯಕ ಆಯುಕ್ತರು.

ಬಸವಕಲ್ಯಾಣ



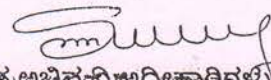
ವಿಷಯ:- ಬೀದರ ಜಿಲ್ಲೆಯ ರಾಷ್ಟ್ರೀಯ ಹೆದ್ದಾರಿ ನಿರ್ಮಾಣಕ್ಕಾಗಿ ಅರಣ್ಯ ಇಲಾಖೆಯ ಜಮೀನು ಉಪಯೋಗಿಸಲು ಎಫ್.ಆರ್.ಎ ಪ್ರಮಾಣ ಪತ್ರ ನೀಡುವ ಕುರಿತು

ಉಲ್ಲೇಖ:- ತಮ್ಮ ಪತ್ರ ಸಂ.ಕಂ/ಎಲ್.ಎನ್.ಡಿ/ಸಿ.ಆರ್ - 2020-21

ಈ ಮೇಲ್ಕಂಡ ವಿಷಯಕ್ಕೆ ಸಂಬಂಧಿಸಿದಂತೆ ಉಲ್ಲೇಖಿತ ಪತ್ರದನ್ವಯ ಬೀದರ ಜಿಲ್ಲೆಯ ರಾಷ್ಟ್ರೀಯ ಹೆದ್ದಾರಿ ರಸ್ತೆ ನಿರ್ಮಾಣಕ್ಕಾಗಿ ಭಾಲ್ಕಿ ತಾಲುಕಿಗೆ ಸಂಬಂಧಿಸಿದಂತೆ ಗ್ರಾಮ ಪಂಚಾಯತ ಬ್ಯಾಲಹಳ್ಳಿ(ಕೆ) ವ್ಯಾಪ್ತಿಯ ಅರಣ್ಯ ಇಲಾಖೆಯ ಜಮೀನನ್ನು ಉಪಯೋಗಿಸಲು ಎಫ್.ಆರ್.ಎ ಪ್ರಮಾಣ ಪತ್ರ ಅರಣ್ಯ ಇಲಾಖೆಯ ಕಾಯ್ದೆ 2006 ಮತ್ತು ರೂಲ್ಸ್ 2008 ಆರ್.ಓ.ಎಫ್.ಆರ್ ಪ್ರಮಾಣ ಪತ್ರವನ್ನು ಗ್ರಾಮ ಪಂಚಾಯತ ಸಭೆಯಲ್ಲಿ ಅನುಮೋದಿಸಿ ಪ್ರಮಾಣ ಪತ್ರ ನಿಡಲಾಗಿದೆ

ಧನ್ಯವಾದಗಳೊಂದಿಗೆ

ತಮ್ಮ ವಿಶ್ವಾಸಿ


ಪಂಚಾಯತ ಅಭಿವೃದ್ಧಿ ಇಲಾಖೆ
ಗ್ರಾಮ ಪಂಚಾಯತ ಬ್ಯಾಲಹಳ್ಳಿ(ಕೆ)

ಗ್ರಾಮ ಪಂಚಾಯತ ಸಭೆ ನಡುವಳಿ ದಿನಾಂಕ 12/02/2021



CITY MUNICIPAL COUNCIL, BIDAR

एक कदम स्वच्छता की ओर

ದೂರವಾಣಿ: 08482-240432

Website: www.bidarcity.mrc.gov.in

ಫ್ಯಾಕ್ಸ್ ನಂ: 08482-240432

E-mail: itstaff_ulb_bidar@yahoo.com

ಸಂ:ಬಿಎಂಸಿ/ವಿವಿಧ/90/2020-21

ದಿನಾಂಕ: 09/02/2021

ಇವರಿಗೆ,

ಮಾನ್ಯ ಸಹಾಯಕ ಆಯುಕ್ತರು

ಬೀದರ

ಮಾನ್ಯರೇ,

- ವಿಷಯ:- ಬೀದರ ತಾಲ್ಲೂಕಿನ ನೌಬಾದ ಗ್ರಾಮದ ಭೂಮಿ ಸರ್ವೇ ನಂ. 128,145,129,141,144,143,142,150,140 ಮತ್ತು 167 ರಲ್ಲಿ ರೈಲ್ವೆ ಹಳಿ ಮೇಲೆ NH-50 ರಸ್ತೆಗೆ ಮೇಲ್ ಸೇತುವೆ ರಸ್ತೆ ನಿರ್ಮಾಣಕ್ಕಾಗಿ ಅರಣ್ಯ ಇಲಾಖೆಯ ಜಮೀನು ಉಪಯೋಗಿಸಲು ಎಫ್‌ಆರ್‌ಎ ಪ್ರಮಾಣ ಪತ್ರ ನೀಡುವ ಕುರಿತು.
- ಉಲ್ಲೇಖ:- 1) ತಮ್ಮ ಕಛೇರಿಯ ಪತ್ರ ಸಂ:ಕಂ/ಎಲ್‌ಎನ್‌ಡಿ/ಸಿಆರ್-66/2020-21/1701 ದಿ:09/11/2020.

ಮೇಲ್ಕಂಡ ವಿಷಯಕ್ಕೆ ಸಂಬಂಧಿಸಿದಂತೆ, ಉಲ್ಲೇಖದನ್ವಯ ಬೀದರ ತಾಲ್ಲೂಕಿನ ನೌಬಾದ ಗ್ರಾಮದ ಭೂಮಿ ಸರ್ವೇ ನಂ. 128,145,129,141,144,143,142,150,140 ಮತ್ತು 167 ರಲ್ಲಿ ರೈಲ್ವೆ ಹಳಿ ಮೇಲೆ NH-50 ರಸ್ತೆಗೆ ಮೇಲ್ ಸೇತುವೆ ರಸ್ತೆ ನಿರ್ಮಾಣಕ್ಕಾಗಿ ಅರಣ್ಯ ಇಲಾಖೆಯ ಜಮೀನು ಉಪಯೋಗಿಸಲು ಎಫ್‌ಆರ್‌ಎ ಪ್ರಮಾಣ ಪತ್ರ ನೀಡುವ ಸಂಬಂಧ The scheduled Tribe and other Traditional forest Dweller (Recognition of forest Right) Act-2006 & Rules 2008 ROFR Certificate ರಡಿ ಕ್ರಮ ಕೈಗೊಂಡು ವಿವರವಾದ ವರದಿ ಸಲ್ಲಿಸಲು ಸೂಚಿಸುತ್ತಿರಿ, ದಿನಾಂಕ:08/02/2021 ರಂದು ನಡೆದ ಸರ್ವೆ ನಂ. 128,145,129,141,144,143,142,150,140 ಮತ್ತು 167 ಸಭೆಯ ನಡವಳಿಯನ್ನು ಈ ಪತ್ರದೊಂದಿಗೆ ಲಗತ್ತಿಸಿ ತಮ್ಮ ದಯಾಪರ ಅವಗಾಹನೆಗಾಗಿ ಸಲ್ಲಿಸಲಾಗಿದೆ.

ತಮ್ಮ ವಿಶ್ವಾಸಿ

ಪೌರಾಯುಕ್ತರು

ನಗರಸಭೆ ಬೀದರ

Laid
June
10/02

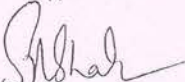
ದಿನಾಂಕ 08/02/2021 ರಂದು ನಡೆದ ವಾರ್ಡ್ ಸಭೆಯ ನಡವಳಿಕೆಗಳು


ಇಂದು ದಿನಾಂಕ 08/02/2021 ಸಮಯ 3:00 ಗಂಟೆ ನೌಬಾದ ಸರ್ವೆ ನಂ: 128,145,129,141,144,143,142,150,140 ಮತ್ತು 167 ಸಭೆ ನಡೆಸಲಾಯಿತು ಈ ಸಭೆಗೆ ಪೌರಾಯುಕ್ತರು, ಸಹಾಯಕ ಕಾರ್ಯಪಾಲಕ ಅಭಿಯಂತರರು ಕಂದಾಯ ಅಧಿಕಾರಿ ನಗರಸಭೆ ಬೀದರ ಹಾಗೂ ನೌಬಾದ ಗ್ರಾಮದ ಕೆಲ ಸದಸ್ಯರು ಹಾಜರಿದ್ದರು.


ಮಾನ್ಯ ಸಹಾಯಕ ಆಯುಕ್ತರು ಬೀದರ ರವರ ಪತ್ರ ಸಂಖ್ಯೆ:ಎಲ್.ಎನ್.ಡಿ/ಸಿ.ಆರ್-66/2020-21/1701 ದಿನಾಂಕ:08/02/2021 ರಂತೆ ನೌಬಾದ ಸರ್ವೆ ನಂ. 128,145,129,141,144,143,142,150,140 ಮತ್ತು 167 ಅರಣ್ಯ ಪ್ರದೇಶದಲ್ಲಿ ಎನ್.ಎಚ್-50 ಹಾದು ಹೋಗುತ್ತಿರುವುದರಿಂದ ಈ ವಾರ್ಡ್ ಜನರಿಗೆ ಮನವರಿಕೆ ಮಾಡಿಕೊಡುವ ಉದ್ದೇಶದಿಂದ ಈ ಸಭೆಯನ್ನು ಕರೆದಿರುವ ಬಗ್ಗೆ ಸಭೆಯನ್ನು ತಿಳಿಸಲಾಯಿತು.

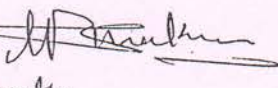

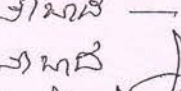



ಮಾನ್ಯ ಸಹಾಯಕ ಆಯುಕ್ತರು ಬೀದರ ರವರ ಪತ್ರ ಸಂಖ್ಯೆ:ಎಲ್.ಎನ್.ಡಿ/ಸಿ.ಆರ್-66/2020-21/1701 ದಿನಾಂಕ:08/02/2021 ರಂತೆ ನೌಬಾದ ಸರ್ವೆ ನಂ. 128,145,129,141,144,143,142,150,140 ಮತ್ತು 167 ಅರಣ್ಯ ಪ್ರದೇಶದಲ್ಲಿ ಎನ್.ಎಚ್-50 ರಸ್ತೆಗೆ ಮೇಲೆಸೆತುವೆ ರಸ್ತೆ ನಿರ್ಮಾಣಕ್ಕಾಗಿ ಅರಣ್ಯ ಇಲಾಖೆಯ ಜಮೀನು ಉಪಯೋಗಿಸಲು ಅಲ್ಲಿ ಬುಡಕಟ್ಟು ಜನಾಂಗದವರು ಹಾಗೂ ಪರಿಶಿಷ್ಟ ಜಾತಿಯ ಜನರು ಯಾರು ವಾಸಿಸುತ್ತಿಲ್ಲ ಎಂದು ಹಾಗೂ The scheduled Tribe other Traditional forest Dweller(recognition of forest Right) Act-2006 & Rules 2008 ROFR Certificate ಬಗ್ಗೆ ಸಭೆಯಲ್ಲಿ ತಿಳಿಸಲಾಯಿತು.

ಪ್ರಯುಕ್ತ ಸದರಿ ಅರಣ್ಯ ಜಮೀನಿನಲ್ಲಿ ಅರಣ್ಯ ಬುಡಕಟ್ಟು ಜನಾಂಗದವರು ಯಾರು ವಾಸವಾಗಿಲ್ಲವೆಂದು ಗ್ರಾಮಸ್ಥರು ಸಭೆಯಲ್ಲಿ ತಿಳಿಸಿ ಸದರಿ ಯೋಜನೆ ಅಡಿಯಲ್ಲಿ ಸರ್ವೆ ನಂ. 128,145,129,141,144,143,142,150,140 ಮತ್ತು 167 ಅರಣ್ಯ ಪ್ರದೇಶದಲ್ಲಿ ರೈಲ್ವೆ ಹಳೆಯ ಮೇಲೆ ಎನ್.ಎಚ್-50 ರಸ್ತೆಗೆ ಮೇಲೆಸೆತುವೆ ರಸ್ತೆ ನಿರ್ಮಾಣಕ್ಕಾಗಿ ಒಪ್ಪಿಗೆ ನೀಡಲಾಯಿತು. ಸದರಿ ವಿಷಯದ ಬಗ್ಗೆ ಯಾವುದೇ ಆಕ್ಷೇಪಣೆ ಬರದೆ ಇರುವುದರಿಂದ ವಂದನಾರ್ಪಣೆಯೊಂದಿಗೆ ಸಭೆ ಮುಕ್ತಾಯ ಗೊಳಿಸಲಾಯಿತು.


ಕಂದಾಯ ಅಧಿಕಾರಿಗಳು
ನಗರಸಭೆ ಬೀದರ


ಸಹಾಯಕ ಕಾರ್ಯಪಾಲಕ ಅಭಿಯಂತರರು
ನಗರಸಭೆ ಬೀದರ


ಪೌರಾಯುಕ್ತರು
ನಗರಸಭೆ ಬೀದರ

- 1) Uday prabhu Singh s/o Brigpad Singh 
X vice chairman Haubad panchayath
- 2) ಮಲ್ಲಯ್ಯ ತಾನ್ ಜಿಲ್ಲಾ ಮಜ್ದಿ ನಗರದ.
- 3) ಮೈಜಿವಾಡ ತಾನ್ ಜಿಲ್ಲಾ ಮಜ್ದಿ. ನಗರದ. 
- 4) ಸಂಟು ಕುಮಾರ ತಾನ್ ಜಿಲ್ಲಾ ಮಜ್ದಿ ನಗರದ - 
- 5) ಶೇಷಶೇಟ್ಟಿ ತಾನ್ ಜಿಲ್ಲಾ ಮಜ್ದಿ - ನಗರದ 
6. ವತನಾಥರಾವ ತಾನ್ ಬಸವಾಪ್ಪ ತ್ರಾವಾಡ 
- 7) ತ್ರೇಖಣಿ ತಾನ್. ತಾನ್. ನಗರದ. 

ಗ್ರಾಮ ಪಂಚಾಯತ ಕೊಳಾರ (ಕೆ)

ತಾ. ಜಿ. ಬೀದರ. 585402

Email-nregakolark@gmail.com

ಸಂಖ್ಯೆ:ಗ್ರಾಪಂಕೊ(ಕೆ)/ಸಿಆರ್/2020-21/

ದಿನಾಂಕ : 11-02-2021.

ಇವರಿಗೆ,

ಮಾನ್ಯ ಸಹಾಯಕ ಆಯುಕ್ತರು,

ಬೀದರ.

ಮಾನ್ಯರೇ,

ಸಹಾಯಕ ಆಯುಕ್ತರ ಕಛೇರಿ ಬೀದರ	
ಸ್ವೀಕೃತಿ ಸಂಖ್ಯೆ.....	
ಸಂಕಲನ.....	
ದಿನಾಂಕ : 12.10.21	
ವ್ಯವಸ್ಥಾಪಕರು	ಸಹಾಯಕ ಆಯುಕ್ತರು

ವಿಷಯ :- ಬೀದರ ತಾಲೂಕಿನ ಕೊಳಾರ (ಕೆ) ಗ್ರಾಮದ ಭೂಮಿ ಸರ್ವೆ ನಂಬರ 122 ಮತ್ತು 123 ರಾಷ್ಟ್ರೀಯ ಹೆದ್ದಾರಿ ನಿರ್ಮಾಣಕ್ಕಾಗಿ ಅರಣ್ಯ ಇಲಾಖೆಯ ಜಮೀನು ಉಪಯೋಗಿಸಲು FRA ವರದಿ ಸಲ್ಲಿಸುತ್ತಿರುವ ಕುರಿತು.

ಉಲ್ಲೇಖ :- ತಮ್ಮ ಕಛೇರಿ ಪತ್ರ ಸಂ:ಕಂ/ಎಲ್‌ಎನ್‌ಡಿ/ಸಿಆರ್-2020-21/463 ದಿನಾಂಕ 08/02/2021 ರಂತೆ.

* * *

ಮೇಲ್ಕಂಡ ವಿಷಯ ಹಾಗೂ ಉಲ್ಲೇಖಿತ ಪತ್ರಕ್ಕೆ ಸಂಬಂಧಿಸಿದಂತೆ ಬೀದರ ತಾಲೂಕಿನ ಕೊಳಾರ (ಕೆ) ಗ್ರಾಮದ ಭೂಮಿ ಸರ್ವೆ ನಂಬರ 122 ಮತ್ತು 123 ರಾಷ್ಟ್ರೀಯ ಹೆದ್ದಾರಿ 50 ನಿರ್ಮಾಣಕ್ಕಾಗಿ ಅರಣ್ಯ ಇಲಾಖೆಯ ಜಮೀನು ಉಪಯೋಗಿಸಲು FRA ಪ್ರಮಾಣ ಪತ್ರ ನೀಡುವ ಸಂಬಂಧ The schedule Tribe and other Traditional forest Dweller (Recognition of forest Right) Act-2006 & Rules 2008 ROFR Certificate ರಡಿ ಕ್ರಮ ಕೈಗೊಂಡು ವಿವರವಾದ ವರದಿ ಸಲ್ಲಿಸಲು ಸೂಚಿಸಿರುತ್ತೀರಿ. ದಿನಾಂಕ 11-02-2021 ರಂದು 12.00 ಗಂಟೆಗೆ ಕೈಗೊಂಡ ಮಾಹಿತಿ ಸರ್ವೆಯಂತೆ ಸಭೆಯ ನಡವಳಿಯನ್ನು ಈ ಪತ್ರದೊಂದಿಗೆ ಲಗುತ್ತಿಸಿ ತಮ್ಮ ದಯಾಪರ ಅವಗಾಹನೆಗಾಗಿ ಸಲ್ಲಿಸಲಾಗಿದೆ.

ವಂದನೆಗಳೊಂದಿಗೆ,

ಗ್ರಾಮ ಪಂಚಾಯತ ಅಧಿಕಾರಿ
ಗ್ರಾಮ ಪಂಚಾಯತ ಕೊಳಾರ (ಕೆ)
ತಾ. ಜಿ. ಬೀದರ

9945421110

ಗ್ರಾಮ ಪಂಚಾಯತ ಕೋಳಾರ (ಕೆ)

ತಾ. ಜಿ. ಬೀದರ. 585402

Email-nregakolark@gmail.com

ಸಂಖ್ಯೆ:ಗ್ರಾಪಂಕೋ(ಕೆ)/ಸಿಆರ್/2020-21/

ದಿನಾಂಕ : 11-02-2021.

ದಿನಾಂಕ 11-02-2021 ರಂದು ನಡೆದ ವಾರ್ಡ್ ಸಭೆಯ ನಡುವಳಿಗಳು.

ಇಂದು ದಿನಾಂಕ 11-02-2021 ರಂದು ಸಮಯ ಮಧ್ಯಾಹ್ನ 12.00 ಗಂಟೆಗೆ ಕೋಳಾರ (ಕೆ) ಗ್ರಾಮದ ಸರ್ವೆ ನಂಬರ 122 ಮತ್ತು 123 ಸಂಬಂಧ ರಾಷ್ಟ್ರೀಯ ಹೆದ್ದಾರಿ ನಿರ್ಮಾಣಕ್ಕಾಗಿ ಅರಣ್ಯ ಇಲಾಖೆಯ ಜಮೀನು ಉಪಯೋಗಿಸಲು ಸಭೆ ಕೈಗೊಳ್ಳಲಾಯಿತು.

ಮಾನ್ಯ ಸಹಾಯಕ ಆಯುಕ್ತರು ಬೀದರ ರವರ ಕಛೇರಿ ಪತ್ರ ಸಂ:ಕಂ/ಎಲ್‌ಎನ್‌ಡಿ/ಸಿಆರ್-2020-21/463 ದಿನಾಂಕ 08/02/2021 ರಂತೆ ಕೋಳಾರ (ಕೆ) ಗ್ರಾಮದ ಸರ್ವೆ ನಂಬರ 122 ಮತ್ತು 123 ರಲ್ಲಿ ರಾಷ್ಟ್ರೀಯ ಹೆದ್ದಾರಿ-50 ಹಾದು ಹೋಗುತ್ತಿರುವುದರಿಂದ ಗ್ರಾಮದ ಜನರಿಗೆ ಮನವರಿಕೆ ಮಾಡುವ ಉದ್ದೇಶದಿಂದ ಈ ಸಭೆಯನ್ನು ಕರೆದಿರುವ ಬಗ್ಗೆ ತಿಳಿಸಲಾಯಿತು.

ಮಾನ್ಯ ಸಹಾಯಕ ಆಯುಕ್ತರು ಬೀದರ ರವರ ಪತ್ರ ಸಂಖ್ಯೆ: ಕಂ/ಎಲ್‌ಎನ್‌ಡಿ/ಸಿಆರ್-2020-21/463 ದಿನಾಂಕ 08/02/2021 ಸಂಬಂಧಿಸಿದಂತೆ ಬೀದರ ತಾಲೂಕಿನ ಕೋಳಾರ (ಕೆ) ಗ್ರಾಮದ ಭೂಮಿ ಸರ್ವೆ ನಂಬರ 122 ಮತ್ತು 123 ರಾಷ್ಟ್ರೀಯ ಹೆದ್ದಾರಿ 50 ನಿರ್ಮಾಣಕ್ಕಾಗಿ ಅರಣ್ಯ ಇಲಾಖೆಯ ಜಮೀನು ಉಪಯೋಗಿಸಲು ಅಲ್ಲಿ ಬುಡಕಟ್ಟು ಜನಾಂಗದವರು ಹಾಗೂ ಪರಿಶಿಷ್ಟ ಜಾತಿಯ ಜನರು ವಾಸಿಸುತ್ತಿಲ್ಲ ಎಂದು ಹಾಗೂ FRA ಪ್ರಮಾಣ ಪತ್ರ ನೀಡುವ ಸಂಬಂಧ The schedule Tribe and other Traditional forest Dweller (Recognition of forest Right) Act-2006 & Rules 2008 ROFR Certificate ಬಗ್ಗೆ ಸಭೆಯಲ್ಲಿ ತಿಳಿಸಲಾಯಿತು.

ಪ್ರಯುಕ್ತ ಅದರಿ ಅರಣ್ಯ ಜಮೀನಿನಲ್ಲಿ ಅರಣ್ಯ ಬುಡಕಟ್ಟು ಜನಾಂಗದವರು ಯಾರು ವಾಸವಾಗಿಲ್ಲವೆಂದು ಗ್ರಾಮಸ್ಥರು ಸಭೆಯಲ್ಲಿ ತಿಳಿಸಿದರು. ಸದರಿ ಯೋಜನೆ ಅಡಿಯಲ್ಲಿ ಕೋಳಾರ (ಕೆ) ಗ್ರಾಮದ ಸರ್ವೆ ನಂಬರ 122 ಮತ್ತು 123 ರ ಅರಣ್ಯ ಪ್ರದೇಶದಲ್ಲಿ ಎನ್. ಎಚ್.-50 ರಸ್ತೆ ನಿರ್ಮಾಣ ಮಾಡಲು ಒಪ್ಪಿಗೆ ನೀಡಲಾಯಿತು. ಈ ಸಂಬಂಧವಾಗಿ ಯಾವುದೇ ಆಕ್ಷೇಪಣೆ ಬರದೆ ಇರುವುದರಿಂದ ವಂದನಾರ್ಪಣೆಯೊಂದಿಗೆ ಸಭೆ ಮುಕ್ತಾಯಗೊಳಿಸಲಾಯಿತು.













ಪಂಚಾಯತ ಅಧ್ಯಕ್ಷರು
ಗ್ರಾಮ ಪಂಚಾಯತ ಕೋಳಾರ (ಕೆ)
ಗ್ರಾಮ ಪಂಚಾಯತ ಕೋಳಾರ (ಕೆ)

DC
ಅಧ್ಯಕ್ಷರು
ಗ್ರಾಮ ಪಂಚಾಯತ ಕೋಳಾರ (ಕೆ)
ತಾ. ಜಿ. ಬೀದರ

ತಾ. ಜಿ. ಬೀದರ. 585402

दिनांक : 11-02-2021.

ದಿನಾಂಕ 11-02-2021 ರಂದು ನಡೆದ ವಾರ್ಡ್ ಸಭೆಯಲ್ಲಿ ಭಾಗವಹಿಸಿದ ಸದಸ್ಯರ ಹೆಸರು ಮತ್ತು ಸಹಿ.

ಕ್ರ.ಸಂ.	ಹೆಸರು	ಸಹಿ
1	Ragunathan Kolu	
2	ಮಾಣಿಕ್ಯ	
3	manohar 21	
4	ಮಾಣಿಕ್ಯ	
5	 H.P.S.I.	Sharnappa.
6	ಕುಲಕರ್ಣಿ	
7	ನಿರಂಜನರಾಜ್	ನಿರಂಜನರಾಜ್
8	ಶಿವಶಂಕರ್.	
9	ಬಂಡವಾಡಿ	ಬಂಡವಾಡಿ
10	Dattatrayi Kulkarni	
11	Aisappa Patil	37251105
12	Rajkumar	Rajkumar
13	ರಾಜೇಶ್	
14	ಶಿವಾನಂದ ಕುಂಬಾರ	
15	Shivanand Kumbhar	
16	Ravikumar Dhumalle	



ಗ್ರಾಮ ಪಂಚಾಯತ್ ಕಾರ್ಯಾಲಯ
ಕಪಲಾಪುರ (ಎ) ತಾ. ಜಿ. ಬೀದರ



ದೂ.: 08482 - 241718

ದಿನಾಂಕ : 12/02/2021

ಬೀದರ.

ಉಪಯೋಗಿಸಲು ಎಪ್.ಆರ್.ಎ ಪ್ರಮಾಣ ಪತ್ರ ನೀಡುವ ಕುರಿತು.

ಉಲ್ಲೇಖ:- ತಮ್ಮ ಪತ್ರ ನಂ.ಕಂ/ಎಲ್.ಎನ್.ಡಿ/ಸಿ.ಆರ್-2020-21.

ಧನ್ಯವಾದಗಳೊಂದಿಗೆ,

ತಮ್ಮ ವಿಶ್ವಾಸಿ.

1. General
 2. Particular
 3. Conclusion











ದಿನಾಂಕ 12/02/2021ರಂದು ನಡೆಸಿದ ಗ್ರಾಮ ಪಂಚಾಯತ ಸಭೆಯ ನಡವಳಿಗಳು.

ವಿಷಯ	ಸಭೆಯಲ್ಲಿ ಚರ್ಚೆ ಮತ್ತು ನಿರ್ಣಯಗಳು	ಸಭೆಯಲ್ಲಿ ಹಾಜರಿದ ಸಂಖ್ಯೆ ಮತ್ತು ಸಹಿ
<p>ಅಧ್ಯಕ್ಷರೇ, ಉಪಾಧ್ಯಕ್ಷರೇ, ಸದಸ್ಯರೇ, ಸಿಬ್ಬಂದಿಗಳೇ.</p>	<p>ಗ್ರಂಥದ ದಿನಾಂಕ:- 12/02/2021 ರಂದು ಮುಂಜಾನೆ 11:00 ಗಂಟೆಗೆ ಗ್ರಾಮ ಪಂಚಾಯತ್ ಸಭಾಂಗಣದಲ್ಲಿ ನಡೆದ ಸಭೆಯು ಹೊತ್ತಿಗೆ ಸಮಗ್ರವಾಗಿ ಪ್ರಯತ್ನಿಸಿ ಅಧ್ಯಕ್ಷರು, ಉಪಾಧ್ಯಕ್ಷರು, ಸದಸ್ಯರ ಸಮ್ಮೇಳನ ಸಭೆಯನ್ನು ಶೀಘ್ರವಾಗಿ ಕರೆಸಿಕೊಂಡು ತಕ್ಷಣ-ಅಂದಾಜು 15 ನಿಮಿಷಗಳಲ್ಲಿ ಸಭೆಯು ಪ್ರಾರಂಭವಾಯಿತು.</p>	
<p>ಅಧ್ಯಕ್ಷರೇ, ಉಪಾಧ್ಯಕ್ಷರೇ, ಸದಸ್ಯರೇ, ಸಿಬ್ಬಂದಿಗಳೇ.</p>	<p>ಅಧ್ಯಕ್ಷರೇ, ಉಪಾಧ್ಯಕ್ಷರೇ, ಸದಸ್ಯರೇ, ಸಿಬ್ಬಂದಿಗಳೇ. ಅಧ್ಯಕ್ಷರೇ, ಉಪಾಧ್ಯಕ್ಷರೇ, ಸದಸ್ಯರೇ, ಸಿಬ್ಬಂದಿಗಳೇ. ಅಧ್ಯಕ್ಷರೇ, ಉಪಾಧ್ಯಕ್ಷರೇ, ಸದಸ್ಯರೇ, ಸಿಬ್ಬಂದಿಗಳೇ.</p>	
<p>ಅಧ್ಯಕ್ಷರೇ, ಉಪಾಧ್ಯಕ್ಷರೇ, ಸದಸ್ಯರೇ, ಸಿಬ್ಬಂದಿಗಳೇ.</p>	<p>ಅಧ್ಯಕ್ಷರೇ, ಉಪಾಧ್ಯಕ್ಷರೇ, ಸದಸ್ಯರೇ, ಸಿಬ್ಬಂದಿಗಳೇ. ಅಧ್ಯಕ್ಷರೇ, ಉಪಾಧ್ಯಕ್ಷರೇ, ಸದಸ್ಯರೇ, ಸಿಬ್ಬಂದಿಗಳೇ. ಅಧ್ಯಕ್ಷರೇ, ಉಪಾಧ್ಯಕ್ಷರೇ, ಸದಸ್ಯರೇ, ಸಿಬ್ಬಂದಿಗಳೇ.</p>	

		ಕರ್ತವ್ಯವು ದಿವಿ ತ್ರ್ಯುಕಳಾಯುತ್ತೆ ೦೪	
೦೩)	ಹೊಸ ಕ್ರಿಯಾಕಾರಿಗಳ ಬಗ್ಗೆ ಚರ್ಚೆ		
		MANGELA ಯೋಜನೆಯು, ಯತ್ನ ನೃತರ ಯೋಜನೆಗಳ ವಿಷಯಗಳ ಕ್ರಿಯಾಕಾರಿಗಳ ಹೆಚ್ಚು ತೆಗೆದುಕೊಳ್ಳಬೇಕು.	
೦೪)	ಅಧ್ಯಕ್ಷರ ಕಡತದ ಮೇರೆಗೆ ಪ್ರತಿಪದ ವಿವರಣೆಯನ್ನು ಬಗ್ಗೆ ಚರ್ಚೆ -		
		೦೧) ಬೇದರ ಜಲಯುತ ರಾಜ್ಯಗಳು ಕುದುರೆ ನಿಯಂತ್ರಣಕ್ಕೆಗೆ ಅರಣ್ಯ ಗ್ರಾಹಕರು! ಪ್ರಯತ್ನ ಉಪಯೋಗಿಸಲು ಎಷ್ಟು ದೂರವಿ (ತೋಟಾಣಿ ಹೆಚ್ಚು ನೇರಲು ನೆರೆಯಲ್ಲಿ ಅನುಷ್ಠಾನವಾಗುತ್ತೆ.	
೦೫)		ಸುದೀರ್ಘವಾಗಿ ಚರ್ಚೆಯು ನೃತರ ನೆರೆಯ ಮೇಲೆ ಅಧ್ಯಕ್ಷರು ಈ ಅಧ್ಯಕ್ಷರ ಕಡತದ ಮೇರೆಗೆ ನೀಡಲು ಯಶಸ್ವಿಯಾಗುವುದು.	
		ಅಧ್ಯಕ್ಷರು	ಶುಭಂ

ದ್ರಾವಿಡ ಪಂಚಾಯತ ಸಭೆಯ ನಡವಳಿಕೆಗಳ ಪುಸ್ತಕ

ದಿನಾಂಕ:

ಸಭೆಯಲ್ಲಿ ಚರ್ಚೆ ಮತ್ತು ನಿರ್ಣಯಗಳು	ಸಭೆಯಲ್ಲಿ ಹಾಜರಿದ್ದ ಸದಸ್ಯರ ಹೆಸರು ಸಹಿ	ಪರಾ
ಶಿವಕುಮಾರ ಬಂಗಾಳಿರೇಗಲ್		
ಶಿವಕುಮಾರ ಹಂಪಿಯಲೇಗಲ್		
ಹರಬಾಬಾಯಿ ಆರೇಗಲ್		
ಬಾಬು ಕೌಶಿಗಾಡು		
ಎನ್.ಎನ್.ಎಸ್ ದತ್ತಾತ್ರೇಯ		
ಸಂಜೀವಕುಮಾರ ಕಿರುಕಟ್ಟೆ		
ಸಚಿನ್ ಕುಮಾರ್		
ಕೌಶಿಗಾಡು ಬಾಬು		
ಬೆಂಗಳೂರು ಬಹದ್ದೂರು		
ಶಿವಕುಮಾರ		

ಪ್ರತಿ

ಶಿಲ್ಪಮಾನ್ಯ ರಾಜ್ಯಾಧ್ಯಕ್ಷರು

ಶಾಸ್ತ್ರ

ಪ್ರಾಚಾರ್ಯರಾದ ಶ್ರೀಮಾನ್

ಎಸ್. ಶಿವರಾಜ

ಎಸ್. ಶಿವರಾಜ

ಪ್ರಾಚಾರ್ಯರಾದ ಶ್ರೀಮಾನ್

ಪ್ರಾಚಾರ್ಯರಾದ ಶ್ರೀಮಾನ್

ಪ್ರಾಚಾರ್ಯರಾದ ಶ್ರೀಮಾನ್

ಪ್ರಾಚಾರ್ಯರಾದ ಶ್ರೀಮಾನ್

ಕರ್ನಾಟಕ ಸರ್ಕಾರ

ಗ್ರಾಮ ಪಂಚಾಯತ ಕಾರ್ಯಾಲಯ ಆಣದೂರ ತಾ.ಜಿ.ಬೀದರ

ಸಂಖ್ಯೆ:ಗ್ರಾಪಂಚ/ರಾ.ಹೆ.NH-50/2020-21

ದಿನಾಂಕ:12/02/2021

ಇವರಿಗೆ,

ಮಾನ್ಯ ಸಹಾಯಕ ಆಯುಕ್ತರು

ಬೀದರ.

ಮಾನ್ಯರೇ,

ವಿಷಯ:- ಬೀದರ ತಾಲೂಕಿನ ಆಣದೂರ ಗ್ರಾಮದ ಸ.ನಂ328ರಲ್ಲಿ ರಾಷ್ಟ್ರೀಯ ಹೆದ್ದಾರಿ
NH-50 ನಿರ್ಮಾಣಕ್ಕಾಗಿ ಅರಣ್ಯ ಭೂಮಿಯನ್ನು ಉಪಯೋಗಿಸಲು FRA ಪ್ರಮಾಣ
ಪತ್ರ ನೀಡುವ ಕುರಿತು.

ಉಲ್ಲೇಖ:- ತಮ್ಮ ಕಛೇರಿ ಪತ್ರ ಸಂಖ್ಯೆ:ಕು/ಎಲ್‌ಎನಡಿ/ಸಿಆರ್-2020-21 ದಿ:08/02/2021

ಮೇಲ್ಕಂಡ ವಿಷಯಕ್ಕೆ ಸಂಬಂಧಿಸಿದಂತೆ ಉಲ್ಲೇಖಿತ ಪತ್ರದನ್ವಯ ಆಣದೂರ ಗ್ರಾಮದ ಸರ್ವೆ ನಂ
328ರಲ್ಲಿ ರಾಷ್ಟ್ರೀಯ ಹೆದ್ದಾರಿ NH-50 ಹಾದು ಹೋಗುತ್ತಿದ್ದು, ಸದರಿ ರಸ್ತೆ ನಿರ್ಮಾಣಕ್ಕಾಗಿ ಅರಣ್ಯ ಭೂಮಿ
ಉಪಯೋಗಿಸಲು FRA ಪ್ರಮಾಣ ಪತ್ರ ನೀಡುವ ಸಂಬಂಧ The scheduled Tribe and other forest dweller
(recognition of forest right) Act-2006 and rules 2008 ROFR Certificate ರದ್ದಿ ಕ್ರಮ ಕೈಗೊಂಡು
ವಿವರವಾದ ವರದಿ ಸಲ್ಲಿಸಲು ಸೂಚಿಸಿರುತ್ತೀರಿ ಅದರಂತೆ ದಿನಾಂಕ : 11/02/2021 ರಂದು ಆಣದೂರ ಗ್ರಾಮ
ಪಂಚಾಯತ ಆವರಣದಲ್ಲಿ ಜರುಗಿದ ಗ್ರಾಮಸಭೆ ನಡವಳಿಯನ್ನು ಈ ಪತ್ರದೊಂದಿಗೆ ಲಗುತ್ತಿಸಿ ತಮ್ಮ
ದಯಾಪರ ಅವಗಾಹನೆಗಾಗಿ ಸಲ್ಲಿಸಿದೆ.

ಧನ್ಯವಾದಗಳೊಂದಿಗೆ

ತಮ್ಮ ವಿಶ್ವಾಸಿ

ಪಂಚಾಯತ ಅಭಿವೃದ್ಧಿ ಅಧಿಕಾರಿ
ಪಂಚಾಯತ ಅಭಿವೃದ್ಧಿ ಅಧಿಕಾರಿಗಳು
ಗ್ರಾಮ ಪಂಚಾಯತ, ಆಣದೂರ,
ಗ್ರಾಮ ಪಂಚಾಯತ, ಆಣದೂರ

ಲಗುತ್ತಿಗಳು :- ಗ್ರಾಮ ಸಭೆ ನಡವಳಿಕೆಗಳ ಖುರಾಸ್ ಪ್ರತಿ

ಪ್ರತಿಯನ್ನು :- ಮಾನ್ಯ ಜಿಲ್ಲಾಧಿಕಾರಿಗಳು, ಬೀದರ ರವರ ದಯಾಪರ ಮಾಹಿತಿಗಾಗಿ ಸಲ್ಲಿಸಿದೆ.

[illegible][illegible]

ಪಂಚಾಯತ್ ಅಭಿವೃದ್ಧಿ ಅಧಿಕಾರಿ
ಗ್ರಾಮ ಪಂಚಾಯತ್, ಅಣ್ಣೂರು.
ತಾ|| ಜಿ|| ಬೀದರ್.

S. P. P. P.
ಅಧ್ಯಕ್ಷರು
ಗ್ರಾಮ ಪಂಚಾಯತ್ ಅಣದೂರು
ತಾ.ಹ.ಬೀದರ

18 ಸಂದೇಶ

S. N. K. S.

19 ಮುಖಾಂತರ




20 ಕೂಡ

R. A. J. U.

21 ಮುಖಾಂತರ

S. N. K. S.


 ಪಂಚಾಯತ್ ಅಭಿವೃದ್ಧಿ ಅಧಿಕಾರಿ
 ಗ್ರಾಮ ಪಂಚಾಯತ್, ಅನಾಥೂರು.
 ತಾ|| ಅ|| ಅನಾಥೂರು.

ಮೇ

ಮೇ

ಮೇ

ಮೇ

ಮೇ

ಮೇ

ಗ್ರಾಮ ಪಂಚಾಯತ ಕಾರ್ಯಾಲಯ ಧುಮನಸೂರ

ಸಂಖ್ಯೆ/ಗ್ರಾ.ಪಂ./ಧುಮನಸೂರ/ಸಿ.ಆರ್- 2020-21

ದಿನಾಂಕ :- 15/02/2021

ಇವರಿಗೇ

ಸಹಾಯಕ ಆಯುಕ್ತರು

ಬಸವಕಲ್ಯಾಣ.



ವಿಷಯ :- ಬೀದರ ಜಿಲ್ಲೆಯ ರಾಷ್ಟ್ರೀಯ ಹೆದ್ದಾರಿ ನಿರ್ಮಾಣಕ್ಕಾಗಿ ಅರಣ್ಯ ಇಲಾಖೆಯ ಜಮೀನು ಉಪಯೋಗಿಸಲು ಎಫ್.ಆರ್.ಎ ಪ್ರಮಾಣ ಪತ್ರ ನೀಡುವ ಕುರಿತು.


ಉಲ್ಲೇಖ:- ತಮ್ಮ ಪತ್ರ ಸಂ.ಕಂ/ಎಲ್/ಎನ್.ಡಿ/ಸಿಆರ್-2020-21.

ಮಾನ್ಯರೇ,

ಈ ಮೇಲ್ಕಂಡ ವಿಷಯಕ್ಕೆ ಸಂಬಂಧಿಸಿದಂತೆ ಉಲ್ಲೇಖದನ್ವಯ ಬೀದರ ಜಿಲ್ಲೆಯ ರಾಷ್ಟ್ರೀಯ ಹೆದ್ದಾರಿ ರಸ್ತೆ ನಿರ್ಮಾಣಕ್ಕಾಗಿ ಹುಮನಾಬಾದ ತಾಲ್ಲೂಕಿಗೆ ಸಂಬಂಧಿಸಿದಂತೆ ಗ್ರಾಮ ಪಂಚಾಯತ ಧುಮನಸೂರ ವ್ಯಾಪ್ತಿಯ ಅರಣ್ಯ ಇಲಾಖೆಯ ಜಮೀನನ್ನು ಉಪಯೋಗಿಸಲು ಎಫ್.ಆರ್.ಎ ಪ್ರಮಾಣ ಪತ್ರ ಅರಣ್ಯ ಇಲಾಖೆಯ ಕಾಯ್ದೆ 2006 ಮತ್ತು ರೂಲ್ಸ್ 2008 ಆರ್.ಓ.ಎಫ್.ಆರ್ ಪ್ರಮಾಣ ಪತ್ರವನ್ನು ಗ್ರಾಮ ಪಂಚಾಯತ ಸಭೆಯಲ್ಲಿ ಅನುಮೋದಿಸಿ ಪ್ರಮಾಣ ಪತ್ರ ನೀಡಲಾಗಿದೆ.

ಧನ್ಯವಾದಗಳೊಂದಿಗೆ,

ತಮ್ಮ ವಿಶ್ವಾಸಿ


ಪಂಚಾಯತ ಅಭಿವೃದ್ಧಿ ಅಧಿಕಾರಿ
ಗ್ರಾಮ ಪಂಚಾಯತ ಧುಮನಸೂರ
ಗ್ರಾಮ ಪಂಚಾಯತ ಧುಮನಸೂರ

ಗ್ರಾಮ ಪಂಚಾಯತ ಸಭೆ ನಡುವಳಿ ದಿನಾಂಕ 11/02/2021.

ಗ್ರಾಮ ಪಂಚಾಯತ ಕಾರ್ಯಾಲಯ ಬೇನಚಿಂಚೋಳಿ

ತಾಲ್ಲೂಕು : ಹುಮನಾಬಾದ

ಜಿಲ್ಲೆ : ಬೀದರ

ಸಂಖ್ಯೆ: ಗ್ರಾಪಂಚೇ/ಸಿಆರ್/2020-21

ದಿನಾಂಕ : 15-02-2021

ಇವರಿಗೆ

ಸಹಾಯಕ ಆಯುಕ್ತರು
ಜಿಲ್ಲಾ ಪಂಚಾಯತ, ಬೀದರ

ವಿಷಯ: ಬೀದರ ಜಿಲ್ಲೆಯ ರಾಷ್ಟ್ರೀಯ ಹೆದ್ದಾರಿ ನಿರ್ಮಾಣಕ್ಕಾಗಿ ಅರಣ್ಯ ಇಲಾಖೆಯ ಜಮೀನು ಉಪಯೋಗಿಸಲು ಎಪ್,ಆರ್,ಎ ಪ್ರಮಾಣ ಪತ್ರ ನೀಡುವ ಕುರಿತು.

ಉಲ್ಲೇಖ: ತಮ್ಮ ಪತ್ರ ಸಂ ಕಂ/ಎಲ್,ಎನ್,ಡಿ/ಸಿಆರ್-2020-21

ಈ ಮೇಲ್ಕಂಡ ವಿಷಯಕ್ಕೆ ಸಂಬಂಧಿಸಿದಂತೆ ಉಲ್ಲೇಖಿತ ಪತ್ರದನ್ವಯ ಬೀದರ ಜಿಲ್ಲೆಯಲ್ಲಿ ರಾಷ್ಟ್ರೀಯ ಹೆದ್ದಾರಿ ರಸ್ತೆ ನಿರ್ಮಾಣಕ್ಕಾಗಿ ಹುಮನಾಬಾದ ತಾಲ್ಲೂಕಿಗೆ ಸಂಬಂಧಿಸಿದಂತೆ ಗ್ರಾಮ ಪಂಚಾಯತ ಬೇನಚಿಂಚೋಳಿ ವ್ಯಾಪ್ತಿಯ ಅರಣ್ಯ ಇಲಾಖೆಯ ಜಮೀನನ್ನು ಉಪಯೋಗಿಸಲು ಎಪ್,ಆರ್,ಎ ಪ್ರಮಾಣ ಪತ್ರ ಅರಣ್ಯ ಇಲಾಖೆಯ ಕಾಯಿದೆ 2006 ಮತ್ತು ರೂಲ್ಸ್ 2008 ಆರ್,ಒ,ಎಫ್,ಆರ್ ಪ್ರಮಾಣ ಪತ್ರವನ್ನು ಗ್ರಾಮ ಪಂಚಾಯತ ಸಭೆಯಲ್ಲಿ ಅನುಮೋದಿಸಿ ಪ್ರಮಾಣ ಪತ್ರ ನೀಡಲಾಗಿದೆ.

ಧನ್ಯವಾದಗಳೊಂದಿಗೆ.

ತಮ್ಮ ವಿಶ್ವಾಸಿ

ಪಂಚಾಯತ ಅಧ್ಯಕ್ಷರು
ಗ್ರಾಮ ಪಂಚಾಯತ ಬೇನಚಿಂಚೋಳಿ
ಹುಮನಾಬಾದ ಜಿಲ್ಲೆ ಬೀದರ



iii

ಪ್ರತಿ ವರ್ಷದ ನಲ್ಲಿ
ನವೆಂಬರ್ ೧೦ರಂದು
ವಿಶ್ವವಿದ್ಯಾಲಯದ
ವಿಭಾಗದ ಸಭೆಯಲ್ಲಿ.

ലിപി അക്ഷരം കടന്നു ചെല്ല
 ലിപി അക്ഷരം കടന്നു ചെല്ല
 ലിപി അക്ഷരം കടന്നു ചെല്ല

[illegible][illegible]

உயர்நீதிமன்றம், சென்னை
பெரிய கோட்டை, சென்னை
தேதி: 08-02-2021
பெயர்: உயர்நீதிமன்றம், சென்னை

ಪ್ರವೇಶಿಸಿರುವ ಉತ್ತರಾಖಂಡ ರಾಜ್ಯದ NH 50 ರಾಜ್ಯದ

ಪ್ರಜ್ಞೆಗಲವು ಮುಖ್ಯವಾಗಿ ಉಳಿ ಸುಡಕವು
ಪ್ರಜ್ಞೆಗಲವು ಮುಖ್ಯವಾಗಿ ಉಳಿ ಸುಡಕವು

ಅನಿರ್ದೇಶಿತ ಮತ್ತು ಅನಿರ್ದೇಶಿತ
Tribute and gift

DeWitt (Dewitt) Forest
Dedicated 1951

Author (presentation of Forest Rights)
 Author of Spelling Book of Prof A Cerdicicate
 Dr. (author of book) (author of book)

ಮೈಸೂರು ನಗರದಲ್ಲಿ ಇರುವ ಅರಸರ ಮನೆಗೆ ಬಂದು
ನಿಮ್ಮ ಮೇಲೆ ದಯೆ ಮಾಡಿ ಕೊಡುವಂತೆ ಕೇಳುವೆನು

[illegible]

అన్నింటానీ పాడవుచున్నాను. అన్నింటానీ పాడవుచున్నాను. అన్నింటానీ పాడవుచున్నాను.

ರಷ್ಯ ರಾಜ್ಯವು ಪೆರ್ಷಿಯಾ ನದಿ ತಟ ಪ್ರದೇಶವನ್ನು
ನಿಗ್ರಹಿಸುವುದರಿಂದ ನಿರೋಧಕ್ಕೆ ಒಳಗಾಗುತ್ತದೆ.

ಪಂಚಾಯತ ಅಭಿವೃದ್ಧಿ ಅಧಿಕಾರಿ
ಗ್ರಾಮ ಪಂಚಾಯತ ಕೆಳವಿಂಚನಾಳ
ತಾ|| ಮುಮನಾಬಾದ ಜ|| ಬೀದರ

ಅಧ್ಯಕ್ಷರು
ಗ್ರಾಮ ಪಂಚಾಯತ್ ಛೇನಬೆಂಕೋಳಿ
ತಾ.ಮುಮನಾಬಾದ ಜಿ.ಜೀದರ

ಗಾಂಧಿ ಪಂಚಾಯತ್ ಕಾರ್ಯಾಲಯ ದನೂರು (ಹೆಚ್.ಆರ್.)

ದಿನಾಂಕ : 16/02/2021

ಮಾನ್ಯ ಸಭಾಧ್ಯಕ್ಷರು
ಬೆಂಗಳೂರು



ਯਾਦਨਾਮੁ

ನಿವೇದನೆ: ಭಾಲಿ, ತಾಲೂಕಿನ ಧನೂರು (ಹೆಚ್ಚು) ಗ್ರಾಮ ಪಂಚಾಯತಿಯ ವ್ಯಾಪ್ತಿಯಲ್ಲಿ ಬರುವ ಸೇವಾನಗರ ಗ್ರಾಮದ ಸರ್ವೆ ನಂ. 9 ಮತ್ತು 25ರಲ್ಲಿ ರಾಷ್ಟ್ರೀಯ ಹೆದ್ದಾರಿ NH-50 ನಿರ್ಮಾಣಕ್ಕಾಗಿ ಅರಣ್ಯ ಭೂಮಿಯನ್ನು ಉಪಯೋಗಿಸಲು FRA ಪ್ರಮಾಣಪತ್ರ ನೀಡುವ ಕುರಿತು.

ಅಂತ್ಯಮಾಹವು: 14ನೇ ಮತ್ತೆ ಸಂಖ್ಯೆ: ಕಂ/ಎಲ್ ಎನ್/ಡಿ/ನಿಲರ/2020-21 ದಿ.09/02/2021

ಪನ್ನಲಾಡುಗಳೇ(೦೦೧)

ತಮ ವಿಶ್ವಾಸಿ

ಶ್ರೀಮದ್ಭಗವದ್ಗೀತೆ, ಮಹಾಭಾರತ, ಮೊದಲ
ಪಾಠ್ಯ, ಮೊದಲ ಪಾಠ್ಯ

ಪರಿಣಿತರಾದವರು, ಪ್ರತಿಭಾನ್ವಿತರು
 ಇವರ ಸಹಕಾರದಿಂದ, (ಅವರು)
 ತಾವು ಈ ದಿವ್ಯವಿಜಯವನ್ನು

అగతు గలు: నామాన్, సడ నడిన-యిరికార్, వ్రతి

ਸ੍ਰੀ ਯਾਦੀਨੰਦ ਗੁਪਤਾ ਪ੍ਰਿਥਵੀਨੰਦਰ ਸਿੰਘ

॥ वाचं धेनुमुपासीत ॥

[illegible]

3) ಸಂಪುಟವೂ 60 ಪುಟಗಳಿರುತ್ತದೆ

A close-up photograph of a dark, textured book cover, likely leather or cloth. The cover features a gold-tooled border and a central rectangular label with gold lettering. The label contains the text "THE NEW YORK" and "PUBLIC LIBRARY". The image is slightly grainy and has a vintage feel.

સન ૧૯૫૭ (૪૫૮)

[illegible]

ಗ್ರಾಮ ಪಂಚಾಯತ್, ಕುಮಟಾ, ಕುಮಟಾ ತಾಲ್ಲೂಕು, ಬಳ್ಳಾರಿ ಜಿಲ್ಲೆ
 ಸಂಖ್ಯೆ: ಗ್ರ.ಪಂ.ಬು/ಗಾ.ಪಂ. N.H-50/2020-21/57 ದಿನ

2. பெரிய
 3. பெரிய
 4. பெரிய
 5. பெரிய
 6. பெரிய
 7. பெரிய
 8. பெரிய
 9. பெரிய
 10. பெரிய
 11. பெரிய
 12. பெரிய
 13. பெரிய
 14. பெரிய
 15. பெரிய
 16. பெரிய
 17. பெரிய
 18. பெரிய
 19. பெரிய
 20. பெரிய
 21. பெரிய
 22. பெரிய
 23. பெரிய
 24. பெரிய
 25. பெரிய
 26. பெரிய
 27. பெரிய
 28. பெரிய
 29. பெரிய
 30. பெரிய
 31. பெரிய
 32. பெரிய
 33. பெரிய
 34. பெரிய
 35. பெரிய
 36. பெரிய
 37. பெரிய
 38. பெரிய
 39. பெரிய
 40. பெரிய
 41. பெரிய
 42. பெரிய
 43. பெரிய
 44. பெரிய
 45. பெரிய
 46. பெரிய
 47. பெரிய
 48. பெரிய
 49. பெரிய
 50. பெரிய
 51. பெரிய
 52. பெரிய
 53. பெரிய
 54. பெரிய
 55. பெரிய
 56. பெரிய
 57. பெரிய
 58. பெரிய
 59. பெரிய
 60. பெரிய
 61. பெரிய
 62. பெரிய
 63. பெரிய
 64. பெரிய
 65. பெரிய
 66. பெரிய
 67. பெரிய
 68. பெரிய
 69. பெரிய
 70. பெரிய
 71. பெரிய
 72. பெரிய
 73. பெரிய
 74. பெரிய
 75. பெரிய
 76. பெரிய
 77. பெரிய
 78. பெரிய
 79. பெரிய
 80. பெரிய
 81. பெரிய
 82. பெரிய
 83. பெரிய
 84. பெரிய
 85. பெரிய
 86. பெரிய
 87. பெரிய
 88. பெரிய
 89. பெரிய
 90. பெரிய
 91. பெரிய
 92. பெரிய
 93. பெரிய
 94. பெரிய
 95. பெரிய
 96. பெரிய
 97. பெரிய
 98. பெரிய
 99. பெரிய
 100. பெரிய



ॐ नमो भगवते वासुदेवाय

ಅಧಿಕಾರಿ - ಭಾಷ್ಯ ಅಧಿಕಾರಿ ಸಹಾಯಕಿಯರ ಗ್ರಾಂಥ ವರದಿಗಳನ್ನು ಸಲ್ಲಿಸಿ
ಯಲ್ಲಿ ಬರುವ ವಿವರಗಳಿಗೆ ಗ್ರಾಂಥದ ವಿವರಗಳನ್ನು 13/12/1960
13/12/1960 ರಲ್ಲಿ ಸಲ್ಲಿಸಿರುವುದರಿಂದ - ಈ ವಿವರಗಳನ್ನು 13/12/1960
ಭಾಗದಲ್ಲಿಯೇ ಬಂದಿರುವುದರಿಂದ F.R.A. ಅಧಿಕಾರಿ ಸಹಾಯಕಿಯರ
ಶಿಕ್ಷಣ -

[illegible]

১৯৫৬-৫৭

1) निम्नलिखित सूचक पदों में से

1. *Chrysomelidae* (Colorado potato beetle)
 2. *Chrysomelidae* (Colorado potato beetle)

ॐ नमो भगवते वासुदेवाय

കാൽപ്പം

ಗ್ರಾಮ ಪಂಚಾಯತ ಸಭೆಯ ನಡವಳಿಗಳ ಪುಸ್ತಕ
ಮಂಗಳೂರು

ವಿಷಯ	ಸುಧಾರಣೆಯ ಪರಿಕರ ಮತ್ತು ವಿವರಣೆ	ಸುಧಾರಣೆ ಮಾಡಿದ ದಿನಾಂಕ ಮತ್ತು ಸ್ಥಳ
	<p>ಅಂಚೆ ಸೇವೆಯನ್ನು ಸುಧಾರಿಸಲು ಸರ್ಕಾರವು ಹಲವಾರು ಕ್ರಮಗಳನ್ನು ಕೈಗೊಂಡಿದೆ. ಇದರಲ್ಲಿ ಮುಖ್ಯವಾದವುಗಳೆಂದರೆ:</p> <p>1. ಪೋಸ್ಟ್ ರಿಜಿಸ್ಟ್ರಾರ್ (Post Registrar) ಸೇವೆಯನ್ನು ಸುಧಾರಿಸಿ, ಪೋಸ್ಟ್ ಸೇವೆಯನ್ನು ಸುಧಾರಿಸಲು ಸರ್ಕಾರವು ಹಲವಾರು ಕ್ರಮಗಳನ್ನು ಕೈಗೊಂಡಿದೆ.</p> <p>2. ಪೋಸ್ಟ್ ಸೇವೆಯನ್ನು (Post Service) ಸುಧಾರಿಸಲು ಸರ್ಕಾರವು ಹಲವಾರು ಕ್ರಮಗಳನ್ನು ಕೈಗೊಂಡಿದೆ.</p> <p>3. ಪೋಸ್ಟ್ ಸೇವೆಯನ್ನು (Post Service) ಸುಧಾರಿಸಲು ಸರ್ಕಾರವು ಹಲವಾರು ಕ್ರಮಗಳನ್ನು ಕೈಗೊಂಡಿದೆ.</p> <p>4. ಪೋಸ್ಟ್ ಸೇವೆಯನ್ನು (Post Service) ಸುಧಾರಿಸಲು ಸರ್ಕಾರವು ಹಲವಾರು ಕ್ರಮಗಳನ್ನು ಕೈಗೊಂಡಿದೆ.</p> <p>5. ಪೋಸ್ಟ್ ಸೇವೆಯನ್ನು (Post Service) ಸುಧಾರಿಸಲು ಸರ್ಕಾರವು ಹಲವಾರು ಕ್ರಮಗಳನ್ನು ಕೈಗೊಂಡಿದೆ.</p>	2023-07-15, ಬೆಂಗಳೂರು

1740-1741

1851
 1852
 1853
 1854
 1855
 1856
 1857
 1858
 1859
 1860
 1861
 1862
 1863
 1864
 1865
 1866
 1867
 1868
 1869
 1870
 1871
 1872
 1873
 1874
 1875
 1876
 1877
 1878
 1879
 1880
 1881
 1882
 1883
 1884
 1885
 1886
 1887
 1888
 1889
 1890
 1891
 1892
 1893
 1894
 1895
 1896
 1897
 1898
 1899
 1900

1891

ତା ନିରାକାରତା ଓ ଶୃଙ୍ଖଳା
ସମ୍ପଦ ପ୍ରଦାନର ଶକ୍ତି
ତା ନିରାକାରତା ଓ ଶୃଙ୍ଖଳା

ତା ନିରାକାରତା ଓ ଶୃଙ୍ଖଳା
ସମ୍ପଦ ପ୍ରଦାନର ଶକ୍ତି
ତା ନିରାକାରତା ଓ ଶୃଙ୍ଖଳା

ତା ନିରାକାରତା ଓ ଶୃଙ୍ଖଳା
ସମ୍ପଦ ପ୍ରଦାନର ଶକ୍ତି
ତା ନିରାକାରତା ଓ ଶୃଙ୍ଖଳା

ତା ନିରାକାରତା ଓ ଶୃଙ୍ଖଳା
ସମ୍ପଦ ପ୍ରଦାନର ଶକ୍ତି
ତା ନିରାକାରତା ଓ ଶୃଙ୍ଖଳା

ତା ନିରାକାରତା ଓ ଶୃଙ୍ଖଳା
ସମ୍ପଦ ପ୍ରଦାନର ଶକ୍ତି
ତା ନିରାକାରତା ଓ ଶୃଙ୍ଖଳା

✓

Diversion of 20.0724 ha. (revised from originally proposed 40.79 ha) of Forest land in Dhannur(Sevanagr) Khanapur and 8 other villages in Bhalki, Bidar and Humnabad Taluks, Bidar District for widening of existing road in Bidar-Humnabad section (km 0.00 to km 101.400) of NH-50 to 2/4 lane with paved shoulders in favour of Executive Engineer, National Highways Division Kalaburagi-reg (Proposal No. FP/KA/Road/33965/2018).

ANNEXURE-3



**GOVERNMENT OF KARNATAKA
PUBLIC WORKS DEPARTMENT
(National Highways)**

Office of the Executive Engineer, National Highway Division, Kalaburagi,
Plot No.25-1/1, Virendra Patil Colony, GDA Layout, Sedam Road, Kalaburagi-585105
Telephone No: +91-9342660511 Email:eenhdnklbg@gmail.com

Annexure-3


UNDERTAKING

Sub: Diversion of 20.0724 ha. (revised from originally proposed 40.79 ha) of Forest land in Dhannur(Sevanagr) Khanapur and 8 other villages in Bhalki, Bidar and Humnabad Taluks, Bidar District for widening of existing road in Bidar-Humnabad section (km 0.00 to km 101.400) of NH-50 to 2/4 lane with paved shoulders in favour of Executive Engineer, National Highways Division Kalaburagi-reg (Proposal No. FP/KA/Road/33965/2018)- reg.

The demarcation of the proposed forest area has been carried out at the cost of our department by erecting four feet high reinforced cement concrete pillars duly inscribed with its serial number, distance from pillar to pillar and GPS co-ordinates.


Assistant Executive Engineer
National Highway Sub-Division
Humnabad

Yours Faithfully


Executive Engineer
National Highway Division
Kalaburagi

Widening to Two/Four Lane with paved shoulders from KM 0.000 to KM 54.370 (MAHARASHTRA BORDER TO BIDAR)
Section of NH50 in the state of Karnataka in EPC mode-Package-1

Forest Guard Stone Pillar






Amr

Assistant Executive Engineer
Assistant Executive Engineer
N.H. Sub-Division, Humnabad.

Executive Engineer
Executive Engineer
National Highway Division
KALABURAGI

Widening to Two/Four Lane with paved shoulders from KM 0.000 to KM 54.370 (MAHARASHTRA BORDER TO BIDAR)
Section of NH50 in the state of Karnataka in EPC mode-Package-1

Forest Guard Stone Pillar



[Signature]

[Signature]
Assistant Executive Engineer
N.H. Sub-Division, Humnabad,

[Signature]
Executive Engineer
National Highway Division
KALABURAGI

Widening to Two/Four Lane with paved shoulders from KM 0.000 to KM 54.370 (MAHARASHTRA BORDER TO BIDAR)
Section of NH50 in the state of Karnataka in EPC mode-Package-1

Forest Guard Stone Pillar






Ammy

Assistant Executive Engineer
Assistant Executive Engineer
N.H. Sub-Division, Humnabad,

Executive Engineer
Executive Engineer
National Highway Division
KALABURAGI

Widening to Two/Four Lane with paved shoulders from KM 0.000 to KM 54.370 (MAHARASHTRA BORDER TO BIDAR)
Section of NH50 in the state of Karnataka in EPC mode-Package-1

Forest Guard Stone Pillar




Amr

Assistant Executive Engineer
Assistant Executive Engineer
N.H. Sub-Division, Humnabad.

Executive Engineer
Executive Engineer
National Highway Division
KALABURAGI

Widening to Two/Four Lane with paved shoulders from KM 0.000 to KM 54.370 (MAHARASHTRA BORDER TO BIDAR)
Section of NH50 in the state of Karnataka in EPC mode-Package-1

Forest Guard Stone Pillar





Signature

Signature
Assistant Executive Engineer
N.H. Sub-Division, Humnabad.

Signature
Executive Engineer
National Highway Division
KALABURAGI

Widening to Two/Four Lane with paved shoulders from KM 0.000 to KM 54.370 (MAHARASHTRA BORDER TO BIDAR)
Section of NH50 in the state of Karnataka in EPC mode-Package-1

Forest Guard Stone Pillar



@mm

Assistant Executive Engineer
Assistant Executive Engineer
N.H. Sub-Division, Humnabad.

Executive Engineer
Executive Engineer
National Highway Division
KALABURAGI


SHRI SWAMI SAMARTH ENGINEERS LIMITED

**Name of Work- Forest Boundary Pillars Andur CH 62+850 to CH 63+350 on NH-50
Bidar-Humnabad Road Project.**



Shreeender
Assistant Executive Engineer
National Highways Sub-Division
Humnabad.

Kalaburagi
Executive Engineer
National Highway Division
KALABURAGI



Section Officer

Executive Engineer
 National Highway Division
 KALABURAGI

Assistant Executive Engineer,
 N.H.Sub-Division, Humnabad

Widening to Two/Four Lane with paved shoulders from KM 0.000 to KM 54.370 (MAHARASHTRA
BORDER TO BIDAR) Section of NH50 in the state of Karnataka in EPC mode-Package-1



Forest Boundary Pillar Coordinates



Forest Boundary Pillar Coordinates


Section Officer
NH SUB DIVISION HUMNABAD


Asst. Executive Engineer
NH SUB DIVISION HUMNABAD


Executive Engineer
N.H.DIVISION, KALABURAGI

**Name of Work: Forest Boundary Pillers Halhalli CH 69+660 to CH 70+570 on
Bidar-Humnabad NH-50**




[Signature]

[Signature]
Assistant Executive Engineer
National Highways Sub-Division,
KALABURAGI

[Signature]
Executive Engineer
National Highway Division
KALABURAGI



Jul 20, 2021 1:18:35 PM
 Bidar - Humnabad Road
 Halhalli, Bidar 585415
 India
 forest boundary pillars



May 31, 2021 3:33:46 PM
 Bidar - Humnabad Road
 Halhalli
 Bidar
 Karnataka
 Forest Row pillars ch 69+660 to 70+570 with DRFO

Shree
 Assistant Executive Engineer
 National Highways Sub-Division,
 Humnabad

K
 Executive Engineer
 National Highway Division
 KALABURAGI



Section Officer

Assistant Executive Engineer,
N.H.Sub-Division, Humnabad

Executive Engineer
National Highway Division
KALABURAGI

**Name of Work: Forest Boundary Pillers Kabeerabad CH 84+400 to CH 85+570 on
Bidar-Humnabad NH-50.**



Assistant Executive Engineer
N.H. Sub-Division, Humnabad.

Executive Engineer
National Highway Division
KALABURAGI



csheer
Assistant Executive Engineer
National Highway & Civil Building
Himnabad

[Signature]
Executive Engineer
National Highway Division
KALABURAGI



Jun 1, 2021 6:07:31 PM
Bidar - Humnabad Road
Kabeerabad
Bidar
Karnataka

Forest Row pillars ch 84+400 to 85+570 with DRFO



Jun 1, 2021 6:03:17 PM
Bidar - Humnabad Road
Kabeerabad
Bidar
Karnataka

Forest Row pillars ch 84+400 to 85+570 with DRFO

Section Officer



Executive Engineer
National Highway Division
KALABURAGI


Assistant Executive Engineer,
N.H.Sub-Division, Humnabad

**Name of Work: Forest Boundary Pillers Dhummansur CH 96+540 to CH 96+890 on
Bidar-Humnabad NH-50.**



[Signature]

[Signature]
Assistant Executive Engineer
N.H. Sub-Division, Humnabad


[Signature]
Executive Engineer
National Highway Division
KALABURAGI



[Signature]

[Signature]
Executive Engineer
National Highway Division
KALABURAGI

[Signature]
Assistant Executive Engineer
National Highways Sub Division
Humnabad



Section Officer

Assistant Executive Engineer,
N.H.Sub-Division, Humnabad

Executive Engineer
National Highway Division
KALABURAGI



**GOVERNMENT OF KARNATAKA
PUBLIC WORKS DEPARTMENT
(National Highways)**

Office of the Executive Engineer, National Highway Division, Kalaburagi,
Plot No.25-1/1, Virendra Patil Colony, GDA Layout, Sedam Road, Kalaburagi-585105
Telephone No: +91-9342660511 Email:eenhdnklbg@gmail.com

Annexure-4

UNDERTAKING


Sub: Diversion of 20.0724 ha. (revised from originally proposed 40.79 ha) of Forest land in Dhannur(Sevanagr) Khanapur and 8 other villages in Bhalki, Bidar and Humnabad Taluks, Bidar District for widening of existing road in Bidar-Humnabad section (km 0.00 to km 101.400) of NH-50 to 2/4 lane with paved shoulders in favour of Executive Engineer, National Highways Division Kalaburagi-reg (Proposal No. FP/KA/Road/33965/2018)- reg.

Violation of any of these conditions will amount to violation of forest (Constriction) Act, 1980 and action would be taken as per the MoEF & CC Guideline F.No. 11-42/2017-FC dated: 29.01.2018.

The above act will not be violated.

Assistant Executive Engineer
National Highway Sub-Division
Humnabad

Yours Faithfully


Executive Engineer
National Highway Division
Kalaburagi

Diversion of 20.0724 ha. (revised from originally proposed 40.79 ha) of Forest land in Dhannur(Sevanagr) Khanapur and 8 other villages in Bhalki, Bidar and Humnabad Taluks, Bidar District for widening of existing road in Bidar-Humnabad section (km 0.00 to km 101.400) of NH-50 to 2/4 lane with paved shoulders in favour of Executive Engineer, National Highways Division Kalaburagi-reg (Proposal No. FP/KA/Road/33965/2018).

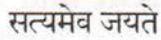
PART-B

ANNEXURES

The legal status of the diverted forest land shall remain unchanged.

Assistant Executive Engineer
National Highway Sub-Division
Humnabad


Executive Engineer
National Highway Division
KALABURAGI



Government of Karnataka


P.T.O.

ಕರ್ನಾಟಕ ಸರ್ಕಾರದ ಅಧಿಕಾರ ವ್ಯಾಪ್ತಿ

Compensatory Afforestation shall be raised over double the extent of degraded forest land within three years from the date of stage-II clearance and maintained thereafter by state forest department **at the cost of our department** and at least 1000 plants per hectare shall be planted over identified degraded forest land within three years of grant of final approval. If it is not possible to plant so many saplings in the area identified for CA, the balance saplings will be planted in any other forests as per prescriptions of approved working plan with provision for ten years on subsequent maintenance.


ಅಹಯಕ್ ಕಾರ್ಯನಿರ್ವಾಹಕ ಅಭಿಯಂತರರು
ರಾಷ್ಟ್ರೀಯ ಹೆದ್ದಾರಿಗಳ ಉಪ-ವಿಭಾಗ,
ಕುಮನಾಪುರ.1


Executive Engineer
National Highway Division
KALABURGI



Muttangi Village Co-ordinates

Points	Latitude	Longitude
1	17.662028	77.312322
2	17.662193	77.312398
3	17.662359	77.312474
4	17.662524	77.312550
5	17.662689	77.312626
6	17.662854	77.312703
7	17.663019	77.312779
8	17.663185	77.312855
9	17.663350	77.312931
10	17.663515	77.313007
11	17.663642	77.313066
12	17.663823	77.313201
13	17.663969	77.313311
14	17.664116	77.313421
15	17.664263	77.313531
16	17.664410	77.313641
17	17.664556	77.313751
18	17.664703	77.313861
19	17.664850	77.313971
20	17.664996	77.314081
21	17.665143	77.314191
22	17.665290	77.314301
23	17.665481	77.314445
24	17.665600	77.314487
25	17.665771	77.314548
26	17.665965	77.314618
27	17.666075	77.314733
28	17.666202	77.314867
29	17.666329	77.315001
30	17.666456	77.315134
31	17.666584	77.315268
32	17.666711	77.315402
33	17.666838	77.315536
34	17.666965	77.315670
35	17.667092	77.315803
36	17.667220	77.315937
37	17.667347	77.316071
38	17.667445	77.316174
39	17.667226	77.316212
40	17.667048	77.316243
41	17.666869	77.316273
42	17.666691	77.316304

Points	Latitude	Longitude
43	17.666513	77.316335
44	17.666335	77.316365
45	17.666156	77.316396
46	17.666015	77.316420
47	17.665951	77.316203
48	17.665897	77.316023
49	17.665843	77.315843
50	17.665790	77.315663
51	17.665736	77.315483
52	17.665683	77.315303
53	17.665629	77.315123
54	17.665579	77.314954
55	17.665401	77.315030
56	17.665234	77.315100
57	17.665066	77.315171
58	17.664899	77.315242
59	17.664732	77.315313
60	17.664564	77.315384
61	17.664432	77.315440
62	17.664499	77.315703
63	17.664618	77.315775
64	17.664774	77.315870
65	17.664930	77.315965
66	17.665017	77.316017
67	17.665074	77.316283
68	17.665114	77.316467
69	17.665154	77.316650
70	17.664973	77.316654
71	17.664792	77.316659
72	17.664611	77.316663
73	17.664431	77.316667
74	17.664250	77.316672
75	17.664070	77.316676
76	17.663889	77.316681
77	17.663708	77.316685
78	17.663528	77.316690
79	17.663411	77.316692
80	17.663431	77.316946
81	17.663446	77.317134
82	17.663460	77.317322
83	17.663475	77.317510
84	17.663489	77.317687
85	17.663677	77.317719
86	17.663856	77.317750

Muttangi Village Co-ordinates

Points	Latitude	Longitude
87	17.664034	77.317781
88	17.664212	77.317812
89	17.664390	77.317843
90	17.664568	77.317874
91	17.664747	77.317905
92	17.664925	77.317935
93	17.665103	77.317966
94	17.665263	77.317994
95	17.665443	77.317904
96	17.665605	77.317822
97	17.665768	77.317741
98	17.665931	77.317659
99	17.666050	77.317599
100	17.666273	77.317656
101	17.666448	77.317700
102	17.666624	77.317744
103	17.666800	77.317788
104	17.666943	77.317825
105	17.667149	77.317766
106	17.667323	77.317716
107	17.667497	77.317666
108	17.667672	77.317616
109	17.667894	77.317552
110	17.667932	77.317682
111	17.667985	77.317862
112	17.668037	77.318039
113	17.667871	77.318123
114	17.667709	77.318205
115	17.667546	77.318287
116	17.667384	77.318370
117	17.667166	77.318480
118	17.667058	77.318533
119	17.666895	77.318614
120	17.666732	77.318695
121	17.666516	77.318802
122	17.666405	77.318856
123	17.666241	77.318935
124	17.666078	77.319015
125	17.665849	77.319127
126	17.665750	77.319172
127	17.665584	77.319248
128	17.665419	77.319324
129	17.665253	77.319399
130	17.665088	77.319475

Points	Latitude	Longitude
131	17.664978	77.319526
132	17.664935	77.319424
133	17.664873	77.319165
134	17.664912	77.318878
135	17.664784	77.318944
136	17.664622	77.319028
137	17.664461	77.319112
138	17.664299	77.319196
139	17.664137	77.319280
140	17.663976	77.319364
141	17.663836	77.319437
142	17.663737	77.319250
143	17.663691	77.319163
144	17.663450	77.319281
145	17.663287	77.319361
146	17.663191	77.319408
147	17.663243	77.319564
148	17.663296	77.319720
149	17.663343	77.319834
150	17.663415	77.320007
151	17.663502	77.320218
152	17.663374	77.320279
153	17.663210	77.320358
154	17.663046	77.320437
155	17.662882	77.320515
156	17.662717	77.320594
157	17.662554	77.320673
158	17.662226	77.320833
159	17.662226	77.320833
160	17.661975	77.320955
161	17.661981	77.320867
162	17.661886	77.320813
163	17.661728	77.320721
164	17.661527	77.320604
165	17.661447	77.320712
166	17.661337	77.320861
167	17.661227	77.321011
168	17.661068	77.321226
169	17.660904	77.321262
170	17.660855	77.321155
171	17.660777	77.320985
172	17.660728	77.320878
173	17.660978	77.320934
174	17.661209	77.320902

(Signature)

ಸಾರಾಂಶ ಶಾಖಾ ಕಾರ್ಯದರ್ಶಿ
ರಾಷ್ಟ್ರೀಯ ಹೆದ್ದಾರಿ ಸಂಖ್ಯೆ-೨೨೭
ಕುಮನಾಪುರ.

(Signature)
Executive Engineer
National Highway Division
Kalaburagi

Muttangi Village Co-ordinates

Points	Latitude	Longitude
175	17.661214	77.320778
176	17.661222	77.320590
177	17.661229	77.320401
178	17.661237	77.320213
179	17.661244	77.320025
180	17.661252	77.319837
181	17.661259	77.319648
182	17.661267	77.319460
183	17.661274	77.319272
184	17.661279	77.319141
185	17.661044	77.319117
186	17.660865	77.319098
187	17.660685	77.319079
188	17.660437	77.319053
189	17.660358	77.319136
190	17.660230	77.319270
191	17.660103	77.319403
192	17.659975	77.319536
193	17.659795	77.319524
194	17.659615	77.319512
195	17.659505	77.319504
196	17.659342	77.319493
197	17.659312	77.319407
198	17.659252	77.319229
199	17.659191	77.319052
200	17.659098	77.318778
201	17.659016	77.318770
202	17.658836	77.318753
203	17.658579	77.318728
204	17.658543	77.318628
205	17.658480	77.318451
206	17.658416	77.318274
207	17.658353	77.318098
208	17.658290	77.317921
209	17.658227	77.317745
210	17.658187	77.317633
211	17.658411	77.317526
212	17.658576	77.317447
213	17.658740	77.317368
214	17.658956	77.317264
215	17.659079	77.317261
216	17.659260	77.317257
217	17.659440	77.317253
218	17.659621	77.317248

Points	Latitude	Longitude
219	17.659839	77.317243
220	17.659958	77.317160
221	17.660108	77.317055
222	17.660258	77.316950
223	17.660440	77.316824
224	17.660428	77.316676
225	17.660412	77.316488
226	17.660397	77.316300
227	17.660381	77.316113
228	17.660365	77.315925
229	17.660350	77.315737
230	17.660334	77.315549
231	17.660318	77.315362
232	17.660303	77.315174
233	17.660285	77.314986
234	17.660267	77.314799
235	17.660249	77.314611
236	17.660232	77.314424
237	17.660214	77.314236
238	17.660394	77.314218
239	17.660557	77.314201
240	17.660576	77.314406
241	17.660594	77.314593
242	17.660611	77.314781
243	17.660629	77.314968
244	17.660647	77.315156
245	17.660664	77.315343
246	17.660682	77.315531
247	17.660700	77.315718
248	17.660717	77.315906
249	17.660740	77.316143
250	17.660870	77.316111
251	17.661046	77.316068
252	17.661221	77.316025
253	17.661467	77.315966
254	17.661575	77.315952
255	17.661755	77.315929
256	17.661934	77.315906
257	17.662064	77.315889
258	17.662043	77.315650
259	17.662026	77.315463
260	17.662009	77.315275
261	17.661992	77.315088
262	17.661976	77.314900


(Signature)


ಕರ್ನಾಟಕ ರಾಜ್ಯದ ಸಾರ್ವಜನಿಕ ಕಾರ್ಯದರ್ಶಿ
ರಾಜ್ಯದ ಸಾರ್ವಜನಿಕ ಕಾರ್ಯದರ್ಶಿ
ಕಾರ್ಯದರ್ಶಿ
ಕಾರ್ಯದರ್ಶಿ


Executive Engineer
National Highway Division
Kafaburagi

Muttangi Village Co-ordinates

Points	Latitude	Longitude
263	17.661959	77.314712
264	17.661942	77.314525
265	17.661925	77.314337
266	17.661908	77.314149
267	17.661893	77.313962
268	17.661877	77.313741
269	17.662026	77.313743
270	17.662207	77.313746
271	17.662387	77.313749
272	17.662568	77.313752
273	17.662748	77.313754
274	17.662928	77.313757
275	17.662817	77.313607
276	17.662705	77.313454
277	17.662799	77.313298
278	17.662878	77.313168
279	17.662665	77.313149
280	17.662485	77.313133
281	17.662305	77.313117
282	17.662125	77.313101
283	17.661945	77.313086
284	17.661798	77.313073
285	17.661863	77.312860
286	17.661918	77.312681
287	17.661973	77.312502




ಕರ್ನಾಟಕ ರಾಜ್ಯದ ಸಾರ್ವಜನಿಕ ಕಾರ್ಯದರ್ಶಿ
ರಾಜ್ಯದ ಕಾರ್ಯದರ್ಶಿ ಕಛೇರಿ
ಕುಮನಾಪುರ.1


Executive Engineer
National Highway Division
Kalaburagi

Village : Muttangi
Sy.no. 179/1
Scale: 1 : 80





Village : Muttangi

Sy.no. 179/1

Scale: 1 : 80



Village : Muttangi
Sy.no. 179/1
Scale: 1 : 80



Village : Mutangi
Sy.no. 179/1



SCALE: (HOR-1: 50000)

SCALE: (HOR-1: 20000)

ಮುತಂಗಿ ಗ್ರಾಮದ ಸುತ್ತಲಿನ ಪ್ರದೇಶದ
ವಿವರಣೆ ಮತ್ತು ನಕ್ಷೆ

Executive Engineer
National Highway Division
Kalaburgi



सत्यमेव जयते

INDIA NON JUDICIAL

Government of Karnataka

e-Stamp

Certificate No. : IN-KA29783934014183T
 Certificate Issued Date : 25-Jun-2021 10:30 AM
 Account Reference : NONACC (FI)/ kaksfcl08/ GULBARGA1/ KA-GU
 Unique Doc. Reference : SUBIN-KAKAKSFCL0827555551448707T
 Purchased by : E E NH DIVISION KALABURAGI
 Description of Document : Article 12 Bond
 Description : BOND
 Consideration Price (Rs.) : 0
 (Zero)
 First Party : E E NH DIVISION KALABURAGI
 Second Party : DCF BIDAR DIVISION BIDAR
 Stamp Duty Paid By : E E NH DIVISION KALABURAGI
 Stamp Duty Amount(Rs.) : 20
 (Twenty only)



Authorized Signatory
 For : Mahila Souharda Sekhar
 Niyamita, Kalaburagi

Please write or type below this line

Annexure-3

UNDERTAKING

Sub: Diversion of 20.0724 ha. (revised from originally proposed 40.79 ha) of Forest land in Dhannur(Sevanagr) Khanapur and 8 other villages in Bhalki, Bidar and Humnabad Taluks, Bidar District for widening of existing road in Bidar-Humnabad section (km 0.00 to km 101.400) of NH-50 to 2/4 lane with paved shoulders in favour of Executive Engineer, National Highways Division Kalaburagi-reg (Proposal No. FP/KA/Road/33965/2018)- reg.

ಕರ್ನಾಟಕ ಸಾರ್ವಜನಿಕ ಮಾರ್ಗಗಳ ಇಲಾಖೆಯ ಅಧೀನ
 ರಾಷ್ಟ್ರೀಯ ಹೆದ್ದಾರಿಗಳ ಅಂತರ್-ವಿಭಾಗ,
 ಕಲಬುರಗಿ


Statutory Alert:


1. The authenticity of this Stamp can be verified by visiting the website www.sholestamp.com or using the Sholestamp App of Stock Holding.
2. Any discrepancy in the details on the Stamp or the website / Mobile App renders it invalid.
3. The onus of checking the legitimacy of the Stamp is on the user.
3. In case of any discrepancy please inform the Competent Authority.

Executive Engineer
 National Highway Division
 KALABURAGI

P.T.O

Additional amount of the Net present value (NPV) of the diverted forest land if any becoming after revision of the same by the Hon'ble Supreme Court of India in future shall be charged by the state Government from our department.


ಸಹಾಯಕ ಜಾಯ್ಸಿನಿವಾಹಕ ಅಭಿಯಂತರರು
ರಾಷ್ಟ್ರೀಯ ಹೆದ್ದಾರಿಗಳ ಅತ-ವಿಭಾಗ.
ಹುಮನಾಬೀದಿ.1


Executive Engineer
National Highway Division
KALABURGI



सत्यमेव जयते

INDIA NON JUDICIAL

Government of Karnataka

e-Stamp

Certificate No. : IN-KA29787415017359T
 Certificate Issued Date : 25-Jun-2021 10:31 AM
 Account Reference : NONACC (FI)/ kaksfcl08/ GULBARGA1/ KA-GU
 Unique Doc. Reference : SUBIN-KAKAKSFCL0827560203209086T
 Purchased by : E E NH DIVISION KALABURAGI
 Description of Document : Article 12 Bond
 Description : BOND
 Consideration Price (Rs.) : 0
 (Zero)
 First Party : E E NH DIVISION KALABURAGI
 Second Party : DCF BIDAR DIVISION BIDAR
 Stamp Duty Paid By : E E NH DIVISION KALABURAGI
 Stamp Duty Amount(Rs.) : 20
 (Twenty only)



Authorized Signatory
 For : Mahila Souharda Sahakari
 Niyamita, Kalaburagi

RS. 20

Please write or type below this line

Annexure-4

UNDERTAKING

Sub: Diversion of 20.0724 ha. (revised from originally proposed 40.79 ha) of Forest land in Dhannur(Sevanagr) Khanapur and 8 other villages in Bhalki, Bidar and Humnabad Taluks, Bidar District for widening of existing road in Bidar-Humnabad section (km 0.00 to km 101.400) of NH-50 to 2/4 lane with paved shoulders in favour of Executive Engineer, National Highways Division Kalaburagi-reg (Proposal No. FP/KA/Road/33965/2018)- reg.

Statutory Alert:

1. The authenticity of this Stamp Certificate should be verified by the user through the official website / Mobile App renders invalid.
2. The onus of checking the legitimacy of the Stamp Certificate.
3. In case of any discrepancy please inform the Competent Authority.

Executive Engineer


National Highways Division


KALABURAGI

ಕರ್ನಾಟಕ ಸರ್ಕಾರದ ಅಧಿಕಾರಿಗಳು
 ರಾಜ್ಯದ ಸರ್ಕಾರಿ ಭೂಮಿಗಳನ್ನು
 ಮರುಸಂಗ್ರಹಿಸುವುದಿಲ್ಲ

P.T.O

All the statutory clearance including Environment clearance, if applicable shall be obtained before commencing the work in the forest area.


ಕಾರ್ಯದರ್ಶಿ ಕಾರ್ಯನಿರ್ವಾಹಕ ಅಭಿಯಂತರರು
ರಾಷ್ಟ್ರೀಯ ಹೆದ್ದಾರಿಗಳ ಐಸ-ವಿಭಾಗ,
ಹುಮನಾಬಾದ.1


Executive Engineer
National Highway Division
KALABURAGI

[To be published in the Gazette of India, Extraordinary, Part II, Section 3,
Sub-section(ii)]

**MINISTRY OF ENVIRONMENT AND FORESTS
NOTIFICATION**

New Delhi, the 22nd August, 2013

S.O. 2559 (E).- Whereas by notification of the Government of India in the Ministry of Environment and Forests vide number S.O.1533(E), dated the 14th September, 2006 issued under sub-section (1) and clause (v) of sub-section (2) of section (3) of the Environment (Protection) Act, 1986 read with clause (d) of sub-rule (3) of rule 5 of the Environment (Protection) Rules, 1986, the Central Government directed that on and from the date of its publication, the required construction of new projects or activities or the expansion or modernization of existing projects or activities listed in the Schedule to the said notification entailing the capacity addition with change in process or technology and or product mix shall be undertaken in any part of India only after prior environmental clearance from the Central Government or as the case may be, by the State level Environment Impact Assessment Authority, duly constituted by the Central Government under sub-section (3) of section 3 of the said Act, in accordance with the procedure specified therein;

And whereas the Government of India in the Ministry of Environment and Forests had constituted a High Level Committee under the Chairmanship of Member (Environment and Forests and Science and Technology), Planning Commission, vide OM No.21-270/2008-IA.III dated the 11th December, 2012 to review the provisions of Environmental Impact Assessment Notification, 2006 relating to granting Environmental Clearances for Roads, Buildings and Special Economic Zone projects and provisions under the OM dated the 7th February, 2012 issued by the Ministry of Environment and Forests regarding guidelines for High Rise Buildings;

And whereas one of the terms of reference (ToR) of the Committee was to review the requirement of Environmental Clearance for highway expansion projects upto the right of way of 60 meters and length of 200 kms under Environmental Impact Assessment notification;

And whereas the Committee has submitted its report to the Ministry and on this ToR, the Committee has recommended exempting highway expansion projects from the requirement of scoping and that Environmental Impact Assessment or Environment Management Plan for highway expansion projects may be prepared on the basis of model ToRs to be posted on Ministry's website and in respect of requirement of environmental clearance, the Committee has recommended that expansion of National Highway projects up to 100 kms involving additional right of way or land acquisition upto 40 mts on existing alignments and 60 mts on re-alignments or by-passes may be exempted from the preview of the notification;

And whereas the report of the Committee has been examined in the Ministry of Environment and Forests. Earlier, vide notification S.O.3067(E), dated the 1st December 2009 all State Highway expansion projects, except those in hilly terrain (above 1000 m AMSL) and ecologically sensitive areas, have already been exempted from the purview of the Environmental Impact Assessment notification, 2006.

And whereas, keeping inter-alia in view the foregoing, the Ministry of Environment and Forests has decided to accept the aforesaid recommendations of the High Level Committee constituted vide OM No.21-270/2008-IA.III, dated the 11th December 2012;

Now, therefore in exercise of the powers conferred by sub-section (1) and clause (v) of sub-section (2) of section 3 of the Environment (Protection) Act, 1986 (29 of 1986) read with sub-rule (4) of rule (5) of the Environment (Protection) Rules, 1986, the Central Government hereby makes the following further amendment to the notification of the Government of India, in the Ministry of Environment and Forests number S.O. 1533(E), dated the 14th September, 2006 after having dispensed with the requirement of notice under clause (a) of sub-rule (3) of the said rule 5 in public interest, namely:-

2. In the said notification, -

(a) in paragraph 7, in sub-paragraph II, for item (i), the following item shall be substituted, namely:-

‘(i) “Scoping” refers to the process by which the Expert Appraisal Committee in the case of Category ‘A’ projects activities, and State level Expert Appraisal Committee in the case of Category ‘B1’ projects or activities, including applications for expansion or modernization or change in product mix of existing projects or activities, determine detailed and comprehensive Terms of Reference (TOR) addressing all relevant environmental concerns for the preparation of an Environment Impact Assessment (EIA) Report in respect of the project or activity for which prior environmental clearance is sought and the Expert Appraisal Committee or State level Expert Appraisal Committee concerned shall determine the terms of reference on the basis of the information furnished in the prescribed application Form 1 or Form 1A including terms of reference proposed by the applicant, a site visit by a sub-group of Expert Appraisal Committee or State level Expert Appraisal Committee concerned only if considered necessary by the Expert Appraisal Committee or State Level Expert Appraisal Committee concerned, terms of Reference suggested by the applicant if furnished and other information that may be available with the Expert Appraisal Committee or State Level Expert Appraisal Committee concerned:

Provided that the following shall not require Scoping-

(i) all projects and activities listed as Category ‘B’ in item 8 of the Schedule (Construction or Township or Commercial Complexes or Housing);

- (ii) all Highway expansion projects covered under entry (ii) of column (3) and column (4) under sub-item (f) of item 7 of the Schedule:

Provided further that-

- A. the projects and activities referred to in clause (i) shall be apprised on the basis of Form I or Form IA and the conceptual plan;
- B. The projects referred to in clause (ii) shall prepare EIA and EMP report on the basis of model TOR specified by Ministry of Environment and Forests;

(b) in the Schedule, against sub-item (f) of item 7, in column (3), for the entry (ii), the following entry shall be substituted, namely:-

- “(ii) Expansion of National Highways greater than 100 km involving additional right of way or land acquisition greater than 40m on existing alignments and 60m on re-alignments or by-passes.”

[F.No. 21-270/2008-IA.III]

Ajay Tyagi
Joint Secretary to the Government of India

Note: The principal rules were published in the Gazette of India, Extraordinary, Part II, Section 3, Sub-section (ii) vide notification number S.O. 1533(E), dated the 14th September, 2006 and subsequently amended as follows:-

1. S.O. 1737 (E), dated the 11th October, 2007;
2. S.O. 3067 (E), dated the 1st December, 2009;
3. S.O. 695 (E), dated the 4th April, 2011;
4. S.O. 2896 (E), dated the 13th December, 2012; and
5. S.O.674(E), dated the 13th March, 2013



सत्यमेव जयते

INDIA NON JUDICIAL

Government of Karnataka

e-Stamp

Certificate No. : IN-KA29789103966568T
Certificate Issued Date : 25-Jun-2021 10:32 AM
Account Reference : NONACC (FI)/ kaksfcl08/ GULBARGA1/ KA-GU
Unique Doc. Reference : SUBIN-KAKAKSFCL0827561852445808T
Purchased by : E E NH DIVISION KALABURAGI
Description of Document : Article 12 Bond
Description : BOND
Consideration Price (Rs.) : 0
 (Zero)
First Party : E E NH DIVISION KALABURAGI
Second Party : DCF BIDAR DIVISION BIDAR
Stamp Duty Paid By : E E NH DIVISION KALABURAGI
Stamp Duty Amount(Rs.) : 20
 (Twenty only)

Authorized Signatory
 For : Mahila Souharda Sahakari
 Niyamita, Kalaburagi



Please write or type below this line

Annexure-5
UNDERTAKING

Sub: Diversion of 20.0724 ha. (revised from originally proposed 40.79 ha) of Forest land in Dhannur(Sevanagr) Khanapur and 8 other villages in Bhalki, Bidar and Humnabad Taluks, Bidar District for widening of existing road in Bidar-Humnabad section (km 0.00 to km 101.400) of NH-50 to 2/4 lane with paved shoulders in favour of Executive Engineer, National Highways Division Kalaburagi-reg (Proposal No. FP/KA/Road/33965/2018)- reg.

Statutory Alert:


1. The authenticity of this Stamp certificate should be verified at www.shclstamp.com. Any discrepancy in the details mentioned on the website / Mobile App renders it invalid.
2. The onus of checking the legitimacy of the certificate.
3. In case of any discrepancy please inform the Competent Authority.

Executive Engineer
 National Highway Division
 KALABURAGI

ಸಹಾಯಕ ಕಾರ್ಯನಿರ್ವಾಹಕ ಅಭಿಯಂತರರು
 ರಾಷ್ಟ್ರೀಯ ಹೆದ್ದಾರಿಗಳ ಅಭಿವೃದ್ಧಿ
 ಸುಮನಾಪುರ.1

P.T.O.

The felling of trees will be restricted to the barest minimum possible in the diverted forest land and the trees shall be felled under the confirmation from the local forest officials.


ಸಹಾಯಕ ಕಾರ್ಯನಿರ್ವಾಹಕ ಅಭಿಯಂತರರು
ರಾಷ್ಟ್ರೀಯ ಹೆದ್ದಾರಿಗಳ ಉಪ-ವಿಭಾಗ.
ಕುಮನಾಬೀಡು.


Executive Engineer
National Highway Division
KALABURAGI



सत्यमेव जयते

INDIA NON JUDICIAL

Government of Karnataka

Rs. 100

e-Stamp

Certificate No. : IN-KA35967320322370U
Certificate Issued Date : 04-Jun-2022 12:09 PM
Account Reference : NONACC (FI)/ kacrsf08/ BIDAR/ KA-BD
Unique Doc. Reference : SUBIN-KAKACRSFL0897126267572567U
Purchased by : EXECUTIVE ENGINEER NH DIVISION KALABURGI
Description of Document : Article 4 Affidavit
Description : UNDERTAKING
Consideration Price (Rs.) : 0
 (Zero)
First Party : EXECUTIVE ENGINEER NH DIVISION KALABURGI
Second Party : DCF BIDAR DIVISION BIDAR
Stamp Duty Paid By : EXECUTIVE ENGINEER NH DIVISION KALABURGI
Stamp Duty Amount(Rs.) : 100
 (One Hundred only)



Annexure-6

UNDERTAKING

Sub: Diversion of 20.0724 ha. (revised from originally proposed 40.79 ha) of Forest land in Dhannur(Sevanagr) Khanapur and 8 other villages in Bhalki, Bidar and Humnabad Taluks, Bidar District for widening of existing road in Bidar-Humnabad section (km 0.00 to km 101.400) of NH-50 to 2/4 lane with paved shoulders in favour of Executive Engineer, National Highways Division Kalaburagi-reg (Proposal No. FP/KA/Road/33965/2018)- reg.

ಕರ್ನಾಟಕ ಸರ್ಕಾರದ ಅಧಿಕಾರಿಗಳು


Executive Engineer
National Highway Division
Kalaburagi

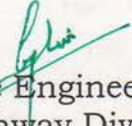
Statutory Alert:

1. The authenticity of the Stamp should be verified at 'www.shoilestamp.com' or using e-Stamp Mobile App of Government of Karnataka.
2. Any discrepancy in the details on this Certificate and as available on the website / Mobile App renders it invalid.
3. The onus of checking the discrepancy is on the users of the certificate.
3. In case of any discrepancy please inform the Competent Authority.

GOVERNMENT OF KARNATAKA

The Suitable signage for speed regulation and animal safety is already erected in the completed stretches along the road in the forest areas as per the forest department direction. If any additional signage for speed regulation and animal safety required will be erected as per the forest department direction.


ಸಹಾಯಕ ಕಾರ್ಯನಿರ್ವಾಹಕ ಅಭಿಯಂತರರು
ರಾಷ್ಟ್ರೀಯ ಹೆದ್ದಾರಿಗಳ ಉಪ-ವಿಭಾಗ,
ಕುಮನಾಭಿವೃದ್ಧಿ


Executive Engineer
National Highway Division
Kalaburagi

Widening to Two/Four Lane with paved shoulders from KM 0.000 to KM 54.370 (MAHARASHTRA
BORDER TO BIDAR) Section of NH50 in the state of Karnataka in EPC mode-Package-1



Garden Gate Approach Concrete Road



Training Centre Approach Concrete Road


Section Officer
NH SUB DIVISION HUMNABAD


Asst. Executive Engineer
NH SUB DIVISION HUMNABAD


Executive Engineer
N.H.DIVISION, KALABURAGI

Widening to Two/Four Lane with paved shoulders from KM 0.000 to KM 54.370 (MAHARASHTRA
BORDER TO BIDAR) Section of NH50 in the state of Karnataka in EPC mode-Package-1



Animal Crossing Board



Animal Crossing Board


Section Officer
NH SUB DIVISION HUMNABAD


Asst. Executive Engineer
NH SUB DIVISION HUMNABAD


Executive Engineer
N.H.DIVISION, KALABURAGI



सत्यमेव जयते

INDIA NON JUDICIAL

Government of Karnataka

Rs. 100

e-Stamp

Certificate No. : IN-KA35966234700870U
 Certificate Issued Date : 04-Jun-2022 12:09 PM
 Account Reference : NONACC (FI)/ kacrsf108/ BIDAR/ KA-BD
 Unique Doc. Reference : SUBIN-KAKACRSFL0897129238438638U
 Purchased by : EXECUTIVE ENGINEER NH DIVISION KALABURGI
 Description of Document : Article 4 Affidavit
 Description : UNDERTAKING
 Consideration Price (Rs.) : 0
 (Zero)
 First Party : EXECUTIVE ENGINEER NH DIVISION KALABURGI
 Second Party : DCF BIDAR DIVISION BIDAR
 Stamp Duty Paid By : EXECUTIVE ENGINEER NH DIVISION KALABURGI
 Stamp Duty Amount(Rs.) : 100
 (One Hundred only)



Please write or type below this line

Annexure-7

UNDERTAKING

Sub: Diversion of 20.0724 ha. (revised from originally proposed 40.79 ha) of Forest land in Dhannur(Sevanagr) Khanapur and 8 other villages in Bhalki, Bidar and Humnabad Taluks, Bidar District for widening of existing road in Bidar-Humnabad section (km 0.00 to km 101.400) of NH-50 to 2/4 lane with paved shoulders in favour of Executive Engineer, National Highways Division Kalaburagi-reg (Proposal No. KA/Road/33965/2018)-


- Statutory Declaration: 1. The authenticity of this Stamp certificate should be verified at www.shrestamp.com or using e-Stamp Mobile App or Stock Holding. Any discrepancy in the details on this Certificate and as available on the e-Stamp Mobile App or Stock Holding. 2. The onus of checking the legitimacy is on the users of the certificate. 3. In case of any discrepancy please inform the Competent Authority.


ಕುಮನಾಜಿ.1

Executive Engineer
 National Highway Division
 Kalaburagi

Our department will surrender the following **forest** land to an extent of 2.885 ha, to forest Department which will become surplus due to straightening of sharp curve through re-alignment after traffic movement on the new stretches.

Sl.No.	Forest Stretch	Area in Ha
1	Kabirabad village	1.6615
2	Dhanur/Sevanagar village	0.2402
3	Byalhalli village	0.9833
	Total Area	2.885 Ha


ಸಹಾಯಕ ಕಾರ್ಯನಿರ್ವಾಹಕ ಅಭಿಯಂತರರು
ರಾಷ್ಟ್ರೀಯ ಹೆದ್ದಾರಿಗಳ ಪುನಃ-ವಿಭಾಗ.
ಕುಮನಾಬಾದಿ.


Executive Engineer
National Highway Division
Kalaburagi

LEGEND :

- 5 SURVEY NUMBER
- FIELD BOUND
- PROPOSED CEN. LINE
- EXISTING CEN. LINE
- EXISTING ROW (20m)
- EXISTING ROW (30m)
- FOREST AREA DIVISION (45m)
- POINT FOR L.A. DIVISION
- *501

KAMAL NAGAR

LA PLAN (DHANNUR/SEVANAGAR VILLAGE)

HUMNABADH



Index :

- Existing ROW (20m)
- Forest area proposed for diversion (30m)
- Abandoned NH Road being returned to Forest Dept.

Table: Forest area proposed for diversion

Village	Sy.no.	Chainage		Forest Area Proposed for Diversion (ha.)	Abandoned NH Road being returned to Forest Dept. (sq.m)	Abandoned NH Road being returned to Forest Dept. (Ha)
		From	To			
Dhannur/Sevanagar	9	41650	42450	0.6185	1932.00	0.1932
	25	41960	42450	0.4972	470.00	0.047
Total area in Ha.				1.1157	2402.00	0.2402

ಶ್ರೀಮತಿ ಸರ್ಕಾರಿ ಅಧೀನದಲ್ಲಿರುವ
ರಾಜೀವ್ ಕುಮಾರ್ ಅವರ ಭೂಮಿ
ಕುಳಿತುಕೊಂಡು.

Village : DHANNUR/SEVANAGAR
Hobli : HALABARGA
Taluk : BHALKI

SHEET 1 OF 1

DHANNUR/SEVANAGAR VILLAGE
BETWEEN KAMAL NAGAR TO HUMNABADH

CHAINAGE	
From	To
41+650	42+450

AUTHORITY:

PWD National Highways

DESIGN CONSULTANTS:

Transys Consulting Pvt. Ltd. ACE
Acrete Consulting Engineers Pvt. Ltd.

PROJECT:

Maharashtra Border - Bidar section of NH-50
Consulting Service for Feasibility Study cum DPR, Survey and Preparation of Land Plan for
widening to two lanes with Paved Shoulders Maharashtra Border - Humnabadh section of
NH-50 from km 0.000 to km 102.000 in the state of Karnataka through (TPO) mode

REV.	DATE	DESCRIPTION

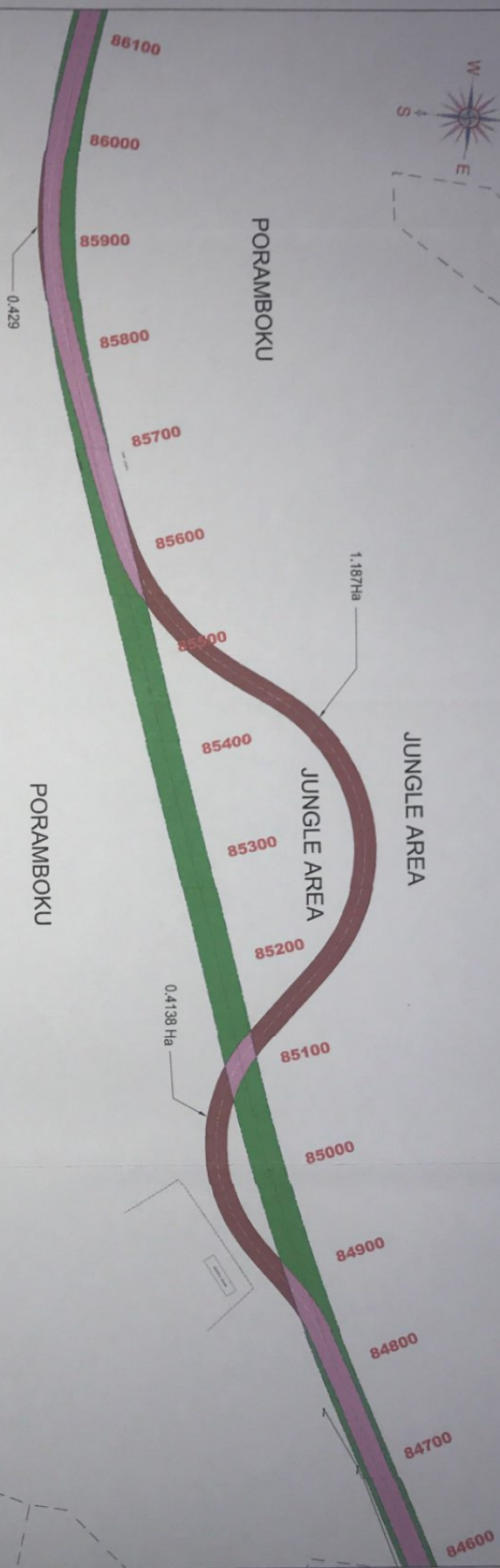
DWG NO: PWD/NH50/HWL/APP01	DATE: JUNE 2020
TITLE: LA PLAN	SCALE: (1:1000)
DESIGNED BY: RUPAK	CHECKED BY: RUPAK
DATE: JUNE 2020	DATE: JUNE 2020

LEGEND :

- 79 SURVEY NUMBER
- FIELD BOUND
- PROPOSED CEN. LINE
- EXISTING ROAD LINE
- EXISTING ROW (20m)
- EXISTING ROW (30m)
- POINT FROM LAMBERT

LA PLAN (KABIRABAD VILLAGE)

KAMAL NAGAR



Index :

- Existing ROW (20m)
- Forest area proposed for diversion (30m)
- Private Land (45m)
- Abandoned NH Road being returned to Forest Dept.

Table: Forest area proposed for diversion

Village	Sy.no.	Chainage From To	Forest Area Proposed for Diversion (ha.)	Abandoned NH Road being returned to Forest Dept. (sq.m)	Abandoned NH Road being returned to Forest Dept. (Ha)
Kabirabad	81	84400 84590	0.1927	3.1642	1.6615
Poramboku		84590 86450		16615.00	
Total area in Ha.			3.3569	16615.00	1.6615

Handwritten notes in Kannada:
 ಸರ್ಕಾರಿ ಮಾರ್ಗದ ಮೇಲೆ
 ಕಾಡಿನ ಪ್ರದೇಶವನ್ನು
 ಬದಲಾಯಿಸಿ.

Executive Engineer
 National Highway Division
 Kalaburagi

Village : KABIRABAD
 Hobli : HALLIKHED
 Taluk : HUMNABADH

SHEET 1 OF 2

KABIRABAD VILLAGE
 BETWEEN KAMAL NAGAR TO HUMNABADH

CHAINAGE	From	To
	84+400	86+450

PMW National Highways
 Office of the Surveyor
 Bangalore - 560001

Transys Consulting Pvt. Ltd.
 ACE
 Accrete Consulting Engineers Pvt. Ltd.

PROJECT:
 Maharashtra Border - Bidar section of NH-50
 Consultancy Service for Feasibility Study cum DPR, Survey and Preparation of Land Plan for Widening to Two Lane with Paved Shoulders Maharashtra Border - Humnabad section of NH-50 from km 0.000 to km 102.000 in the state of Karnataka Through (TPO) mode

REV.	DATE	DESCRIPTION

DWG. NO: PMW/NH50/HW/LA/P01
 TITLE: LA PLAN
 SCALE: (1:1000)
 DRAWN: []
 CHECKED: []
 DATE: JUNE 2020



सत्यमेव जयते

INDIA NON JUDICIAL

Government of Karnataka

e-Stamp

Certificate No. : IN-KA29790728089301T
 Certificate Issued Date : 25-Jun-2021 10:33 AM
 Account Reference : NONACC (FI)/ kaksfcl08/ GULBARGA1/ KA-GU
 Unique Doc. Reference : SUBIN-KAKAKSFCL0827569717119874T
 Purchased by : E E NH DIVISION KALABURAGI
 Description of Document : Article 12 Bond
 Description : BOND
 Consideration Price (Rs.) : 0
 (Zero)
 First Party : E E NH DIVISION KALABURAGI
 Second Party : DCF BIDAR DIVISION BIDAR
 Stamp Duty Paid By : E E NH DIVISION KALABURAGI
 Stamp Duty Amount(Rs.) : 20
 (Twenty only)

Authorized Signatory

For : Mahila Souharda Sahakari
 Niyamita, Kalaburagi



Please write or type below this line

Annexure-8

UNDERTAKING

Sub: Diversion of 20.0724 ha. (revised from originally proposed 40.79 ha) of Forest land in Dhannur(Sevanagr) Khanapur and 8 other villages in Bhalki, Bidar and Humnabad Taluks, Bidar District for widening of existing road in Bidar-Humnabad section (km 0.00 to km 101.400) of NH-50 to 2/4 lane with paved shoulders in favour of Executive Engineer, National Highways Division Kalaburagi-reg (Proposal No. FP/KA/Road/33965/2018)- reg.

Statutory Alert:

1. The authenticity of this Stamp is available on the website shcilestamp.com or using e-Stamp Mobile App or Stock Holding.
2. The onus of checking the legitimacy of the e-Stamp is on the user of the certificate.
3. In case of any discrepancy please inform the Competent Authority.

Executive Engineer

National Highway Division

KALABURAGI


ಅಧಿಕಾರಿ ಕಾರ್ಯ ನಿರ್ವಹಣೆ ಉಪಯೋಗಕ್ಕಾಗಿ


ಅಧಿಕಾರಿ ಕಾರ್ಯ ನಿರ್ವಹಣೆ ಉಪಯೋಗಕ್ಕಾಗಿ

ಹುಮನಾಬಾದ್.1

P.T.O

The period of diversion under this approval shall be co-terminus with the period of lease to be granted in favour of our department or the project life, whichever is less.


ಸಹಾಯಕ ಅಧೀನಾಧಿಕಾರಿಗಳ ಅಧೀನದಲ್ಲಿ
ರಾಷ್ಟ್ರೀಯ ಹೆದ್ದಾರಿಗಳ ಅನು-ವಿಭಾಗ,
ಕುಮನಾಪುರ.1


Executive Engineer
National Highway Division
KALABURAGI



सत्यमेव जयते

INDIA NON JUDICIAL

Government of Karnataka

e-Stamp

Certificate No. : IN-KA29791735586183T
Certificate Issued Date : 25-Jun-2021 10:33 AM
Account Reference : NONACC (FI)/ kaksfcl08/ GULBARGA1/ KA-GU
Unique Doc. Reference : SUBIN-KAKAKSFCL0827572768110698T
Purchased by : E E NH DIVISION KALABURAGI
Description of Document : Article 12 Bond
Description : BOND
Consideration Price (Rs.) : 0
 (Zero)
First Party : E E NH DIVISION KALABURAGI
Second Party : DCF BIDAR DIVISION BIDAR
Stamp Duty Paid By : E E NH DIVISION KALABURAGI
Stamp Duty Amount(Rs.) : 20
 (Twenty only)



Authorized Signatory
 For : Mahila Souharda Sahakar
 Niyamita, Kalaburagi



Please write or type below this line

Annexure-9

UNDERTAKING

Sub: Diversion of 20.0724 ha. (revised from originally proposed 40.79 ha) of Forest land in Dhannur(Sevanagr) Khanapur and 8 other villages in Bhalki, Bidar and Humnabad Taluks, Bidar District for widening of existing road in Bidar-Humnabad section (km 0.00 to km 101.400) of NH-50 to 2/4 lane with paved shoulders in favour of Executive Engineer, National Highways Division Kalaburagi-reg (Proposal No. FP/KA/Road/33965/2018)- reg.

Statutory Alert:

1. The authenticity of this Stamp can be verified by visiting the website www.shoilestamp.com or using e-Stamp Mobile App of Stock Holding.
2. Any discrepancy in the details of this Certificate and as displayed on the website / Mobile App renders it invalid.
3. The onus of checking the legitimacy of the certificate.
3. In case of any discrepancy please inform the Competent Authority.

Executive Engineer

National Highway Division

KALABURAGI


ಸಹಾಯಕ ಕಾರ್ಯನಿರ್ವಾಹಕ ಅಭಿಯಂತರರು

ರಾಷ್ಟ್ರೀಯ ಹೆದ್ದಾರಿಗಳ ಉಪ-ವಿಭಾಗ.

ಕಲಬುರಗಿ


P.T.O

No labour camp shall be established on the forest land.


ಸಹಾಯಕ ಕಾರ್ಯನಿರ್ವಾಹಕ ಅಭಿಯಂತರರು
ರಾಷ್ಟ್ರೀಯ ಹೆದ್ದಾರಿಗಳ ಉಪ-ವಿಭಾಗ.
ತುಮನಾಕುಂದ.1


Executive Engineer
National Highway Division
KALABURAGI

Sufficient firewood, preferably the alternate fuels shall be provided by the our department to the labourer after purchasing the same from the State Forest Department or the Forest Development Corporation or any other legal source of alternate fuel.


ಸಹಾಯಕ ಕಾರ್ಯನಿರ್ವಾಹಕ ಅಭಿಯಂತರರು
ರಾಷ್ಟ್ರೀಯ ಹೆದ್ದಾರಿಗಳ ಉಪ-ವಿಭಾಗ,
ಕುಮನಾಪುರ.1


Executive Engineer
National Highway Division
KALABURAGI



सत्यमेव जयते

INDIA NON JUDICIAL

Government of Karnataka

e-Stamp

Certificate No. : IN-KA29800982915182T
 Certificate Issued Date : 25-Jun-2021 10:37 AM
 Account Reference : NONACC (FI)/ kaksfcl08/ GULBARGA1/ KA-GU
 Unique Doc. Reference : SUBIN-KAKAKSFCL0827575343307732T
 Purchased by : E E NH DIVISION KALABURAGI
 Description of Document : Article 12 Bond
 Description : BOND
 Consideration Price (Rs.) : 0
 (Zero)
 First Party : E E NH DIVISION KALABURAGI
 Second Party : DCF BIDAR DIVISION BIDAR
 Stamp Duty Paid By : E E NH DIVISION KALABURAGI
 Stamp Duty Amount(Rs.) : 20
 (Twenty only)

Authorized Signatory
 For: Mahila Souharda Sahakari
 Niyamita, Kalaburagi



Please write or type below this line

Annexure-11

UNDERTAKING

Sub: Diversion of 20.0724 ha. (revised from originally proposed 40.79 ha) of Forest land in Dhannur(Sevanagr) Khanapur and 8 other villages in Bhalki, Bidar and Humnabad Taluks, Bidar District for widening of existing road in Bidar-Humnabad section (km 0.00 to km 101.400) of NH-50 to 2/4 lane with paved shoulders in favour of Executive Engineer, National Highways Division Kalaburagi-reg (Proposal No. FP/KA/Road/33965/2018)- reg.

Statutory Alert:


1. The authenticity of this Stamp Certificate should be verified at 'www.shcilestamp.com' or using e-Stamp Mobile App of Stock Holding. Any discrepancy in the details of the certificate should be reported to the website / Mobile App rendered on the certificate.
2. The onus of checking the legitimacy of the certificate.
3. In case of any discrepancy please inform the Competent Authority.


Executive Engineer
 National Highway Division
 KALABURAGI

ಸಹಾಯಕ ಕಾರ್ಯನಿರ್ವಾಹಕ ಅಭಿಯಂತರರು
 ರಾಷ್ಟ್ರೀಯ ಹೆದ್ದಾರಿಗಳ ಕಾಪ-ಬಿಭಾಗ,
 ಕುಮಟಾ

P.T.O

The forest land proposed to be diverted shall under no circumstances is transferred to any other agency, department or person without prior approval of Central Government.


ಸಹಾಯಕ ಅರಣ್ಯನಿವಾರಣಾ ಅಧಿಕಾರಿ,
ರಾಷ್ಟ್ರೀಯ ಹೆದ್ದಾರಿಗಳ ಅನ-ವಿಭಾಗ,
ಕುಮನಾಪುರ.


Executive Engineer
National Highway Division
KALABURAGI



सत्यमेव जयते

INDIA NON JUDICIAL

Government of Karnataka

e-Stamp

Certificate No. : IN-KA29799764784659T
 Certificate Issued Date : 25-Jun-2021 10:37 AM
 Account Reference : NONACC (FI)/ kaksfcl08/ GULBARGA1/ KA-GU
 Unique Doc. Reference : SUBIN-KAKAKSFCL0827566566005314T
 Purchased by : E E NH DIVISION KALABURAGI
 Description of Document : Article 12 Bond
 Description : BOND
 Consideration Price (Rs.) : 0
 (Zero)
 First Party : E E NH DIVISION KALABURAGI
 Second Party : DCF BIDAR DIVISION BIDAR
 Stamp Duty Paid By : E E NH DIVISION KALABURAGI
 Stamp Duty Amount(Rs.) : 20
 (Twenty only)

Authorized Signatory

For : Mahila Souharda Sankar
 Niyamita, Kalaburagi



Please write or type below this line

Annexure-12

UNDERTAKING

Sub: Diversion of 20.0724 ha. (revised from originally proposed 40.79 ha) of Forest land in Dhannur(Sevanagr) Khanapur and 8 other villages in Bhalki, Bidar and Humnabad Taluks, Bidar District for widening of existing road in Bidar-Humnabad section (km 0.00 to km 101.400) of NH-50 to 2/4 lane with paved shoulders in favour of Executive Engineer, National Highways Division Kalaburagi-reg (Proposal No. FP/KA/Road/33965/2018)- reg.

Statutory Alert:

1. The authenticity of this Stamp certificate should be verified at www.shcilestamp.com or use the official Mobile App or Stock Holding website / Mobile App renders it invalid.
2. The onus of checking the legitimacy of the use of this certificate.
3. In case of any discrepancy please inform the Competent Authority.


Executive Engineer

National Highway Division
 KALABURAGI

ಚಾಲಕ ಸಾಂಕೇತಿಕ ಕಚೇರಿ P.T.O

ಹಾಕಿದ ಸಾಂಕೇತಿಕ ಕಚೇರಿ
 ಹುಮನಾಬಾದ.1

No damage to the flora and fauna of the adjoining area shall be caused.


ಕರ್ನಾಟಕ ಸಾರ್ವಜನಿಕ ಮಾರ್ಗಗಳ ಇಲಾಖೆ
ರಾಷ್ಟ್ರೀಯ ಹೆದ್ದಾರಿಗಳ ಉಪ-ವಿಭಾಗ,
ಕುಮನಾಪುರ.1


Executive Engineer
National Highway Division
KALABURGI



सत्यमेव जयते

INDIA NON JUDICIAL

Government of Karnataka

e-Stamp

Certificate No. : IN-KA29796264346680T
 Certificate Issued Date : 25-Jun-2021 10:35 AM
 Account Reference : NONACC (FI)/ kaksfcl08/ GULBARGA1/ KA-GU
 Unique Doc. Reference : SUBIN-KAKAKSFCL0827577128073397T
 Purchased by : E E NH DIVISION KALABURAGI
 Description of Document : Article 12 Bond
 Description : BOND
 Consideration Price (Rs.) : 0
 (Zero)
 First Party : E E NH DIVISION KALABURAGI
 Second Party : DCF BIDAR DIVISION BIDAR
 Stamp Duty Paid By : E E NH DIVISION KALABURAGI
 Stamp Duty Amount(Rs.) : 20
 (Twenty only)



Authorized Signatory
 For : Mahila Souharda Sahakari
 Niyamita, Kalaburagi.



Please write or type below this line

Annexure-13

UNDERTAKING

Sub: Diversion of 20.0724 ha. (revised from originally proposed 40.79 ha) of Forest land in Dhannur(Sevanagr) Khanapur and 8 other villages in Bhalki, Bidar and Humnabad Taluks, Bidar District for widening of existing road in Bidar-Humnabad section (km 0.00 to km 101.400) of NH-50 to 2/4 lane with paved shoulders in favour of Executive Engineer, National Highways Division Kalaburagi-reg (Proposal No. FP/KA/Road/33965/2018)- reg.

Statutory Alert:

1. The authenticity of this Stamp can be verified by visiting the website www.shcilestamp.com or using e-Stamp Mobile App or Stock Holding. Any discrepancy in the details on this Certificate and as available on the website / Mobile App render the certificate.
2. The onus of checking the legitimacy of the certificate.
3. In case of any discrepancy please inform the Competent Authority.


Executive Engineer


National Highway Division
 KALABURAGI

ಕರ್ನಾಟಕ ಸಾರ್ವಜನಿಕ ಕಾರ್ಯದರ್ಶಿ
 ರಾಜೀಯ ಹೆದ್ದಾರಿಗಳ ಉಪ-ವಿಭಾಗ,
 ಕುಲಬುರ್ಗಿ-1

P.T.O

The layout plan of the proposal will not be changed without prior approval of Central Government.


ಸಹಾಯಕ ಅಧೀನಾಧಿಕಾರಿ ಅಧೀನಾಧಿಕಾರಿ
ರಾಷ್ಟ್ರೀಯ ಹೆದ್ದಾರಿಗಳ ಹಿತ-ವಿಭಾಗ.
ಕುಮನಾಪುರ.1


Executive Engineer
National Highway Division
KALABURGI



सत्यमेव जयते

INDIA NON JUDICIAL

Government of Karnataka

e-Stamp

Certificate No. : IN-KA29797401445907T
 Certificate Issued Date : 25-Jun-2021 10:36 AM
 Account Reference : NONACC (FI)/ kaksfcl08/ GULBARGA1/ KA-GU
 Unique Doc. Reference : SUBIN-KAKAKSFCL0827571235803586T
 Purchased by : E E NH DIVISION KALABURAGI
 Description of Document : Article 12 Bond
 Description : BOND
 Consideration Price (Rs.) : 0
 (Zero)
 First Party : E E NH DIVISION KALABURAGI
 Second Party : DCF BIDAR DIVISION BIDAR
 Stamp Duty Paid By : E E NH DIVISION KALABURAGI
 Stamp Duty Amount(Rs.) : 20
 (Twenty only)



Authorized Signatory
 For : Mahila Souharda Sahakar
 Nityamita, Kalaburagi



Please write or type below this line

Annexure-14

UNDERTAKING

Sub: Diversion of 20.0724 ha. (revised from originally proposed 40.79 ha) of Forest land in Dhannur(Sevanagr) Khanapur and 8 other villages in Bhalki, Bidar and Humnabad Taluks, Bidar District for widening of existing road in Bidar-Humnabad section (km 0.00 to km 101.400) of NH-50 to 2/4 lane with paved shoulders in favour of Executive Engineer, National Highways Division Kalaburagi-reg (Proposal No. FP/KA/Road/33965/2018)- reg.

ರಾಜ್ಯದ ಕಾರ್ಯನಿರ್ವಾಹಕ ಅಭಿಯಂತರರು

ರಾಜ್ಯದ ಕಾರ್ಯನಿರ್ವಾಹಕ ಅಭಿಯಂತರರು


Statutory Alert:

1. The authenticity of this certificate can be verified at www.shcilestamp.com or using e-Stamp Mobile App of Stock Holding.
2. The onus of checking the legitimacy of the certificate.
3. In case of any discrepancy please inform the Competent Authority.

Executive Engineer
 National Highway Division
 KALABURAGI

P.T.O

The concerned Divisional Forest officer, will monitor and take necessary mitigative measures to ensure that there is no adverse impact on the forests in the surrounding area.


ಸಹಾಯಕ ಅರಣ್ಯಾಧಿಕಾರಿ ಅಭಿಯಂತರರು
ರಾಷ್ಟ್ರೀಯ ಹೆದ್ದಾರಿಗಳ ಅಪ-ವಿಭಾಗ,
ಕುಮನಾಪುರ.


Executive Engineer
National Highway Division
KALABURAGI



सत्यमेव जयते

INDIA NON JUDICIAL

Government of Karnataka

e-Stamp

Certificate No. : IN-KA29793885578424T
 Certificate Issued Date : 25-Jun-2021 10:34 AM
 Account Reference : NONACC (FI)/ kaksfcl08/ GULBARGA1/ KA-GU
 Unique Doc. Reference : SUBIN-KAKAKSFCL0827574055300661T
 Purchased by : E E NH DIVISION KALABURAGI
 Description of Document : Article 12 Bond
 Description : BOND
 Consideration Price (Rs.) : 0
 (Zero)
 First Party : E E NH DIVISION KALABURAGI
 Second Party : DCF BIDAR DIVISION BIDAR
 Stamp Duty Paid By : E E NH DIVISION KALABURAGI
 Stamp Duty Amount(Rs.) : 20
 (Twenty only)

Authorized Signatory

For : Mahila Souharda Sahakari
 Niyamita, Kalaburagi



Please write or type below this line

Annexure-15

UNDERTAKING

Sub: Diversion of 20.0724 ha. (revised from originally proposed 40.79 ha) of Forest land in Dhannur(Sevanagr) Khanapur and 8 other villages in Bhalki, Bidar and Humnabad Taluks, Bidar District for widening of existing road in Bidar-Humnabad section (km 0.00 to km 101.400) of NH-50 to 2/4 lane with paved shoulders in favour of Executive Engineer, National Highways Division Kalaburagi-reg (Proposal No. FP/KA/Road/33965/2018)- reg.

Statutory Alert:

1. The authenticity of this e-stamp should be verified at 'www.shcilestamp.com' or using e-Stamp Mobile App of Stock Holding.
2. Any discrepancy in the details of the certificate on the website / Mobile App renders it invalid.
3. The onus of checking the legitimacy of the certificate.
3. In case of any discrepancy please inform the Competent Authority.


Executive Engineer

National Highway Division
 KALABURAGI

ಕಾರ್ಯನಿರ್ವಾಹಕ ಅಭಿಯಂತರರು
 ರಾಷ್ಟ್ರೀಯ ಹೆದ್ದಾರಿಗಳ ವಿಸ್ತರಣೆ
 ಕುಮಾರನೂರು

P.T.O

Our department will submit the annual self-compliance report in respect of the above stated conditions to the State Government and Integrated Regional Office, Bangalore by the end of March every year.


ಸಹಾಯಕ ಕಾರ್ಯನಿರ್ವಾಹಕ ಅಧ್ಯಯನಾಧಿಕಾರಿ
ರಾಷ್ಟ್ರೀಯ ಹೆದ್ದಾರಿಗಳ ಉಪ-ವಿಭಾಗ,
ಕುಮಟಾ.1


Executive Engineer
National Highway Division
KALABURAGI



सत्यमेव जयते


INDIA NON JUDICIAL

Government of Karnataka

e-Stamp

Certificate No. : IN-KA29793029737763T
 Certificate Issued Date : 25-Jun-2021 10:34 AM
 Account Reference : NONACC (FI)/ kaksfcl08/ GULBARGA1/ KA-GU
 Unique Doc. Reference : SUBIN-KAKAKSFCL0827565062192732T
 Purchased by : E E NH DIVISION KALABURAGI
 Description of Document : Article 12 Bond
 Description : BOND
 Consideration Price (Rs.) : 0
 (Zero)
 First Party : E E NH DIVISION KALABURAGI
 Second Party : DCF BIDAR DIVISION BIDAR
 Stamp Duty Paid By : E E NH DIVISION KALABURAGI
 Stamp Duty Amount(Rs.) : 20
 (Twenty only)

Authorized Signatory
 For : Mahila Sahakar Sahakari
 Niyamita, Kalaburagi



Please write or type below this line

Annexure-16

UNDERTAKING

Sub: Diversion of 20.0724 ha. (revised from originally proposed 40.79 ha) of Forest land in Dhannur(Sevanagr) Khanapur and 8 other villages in Bhalki, Bidar and Humnabad Taluks, Bidar District for widening of existing road in Bidar-Humnabad section (km 0.00 to km 101.400) of NH-50 to 2/4 lane with paved shoulders in favour of Executive Engineer, National Highways Division Kalaburagi-reg (Proposal No. FP/KA/Road/33965/2018)- reg.

ಕರ್ನಾಟಕ ಸಾರ್ವಜನಿಕ ಕಾರ್ಯದರ್ಶಿ ಅಧಿಕಾರಿಗಳು

ರಾಜ್ಯೀಯ ಹೆದ್ದಾರಿಗಳ ಅಗಲ-ವಿಸ್ತಾರ,

ಕುಮನಾಭಿವೃದ್ಧಿ

Statutory Alert:

1. The authenticity of this Stamp is verified by the user through the website 'chilestamp.com' or using e-Stamp Mobile App of Stock Holding. Any discrepancy in the details of this certificate and as available on the website / Mobile App renders it invalid.
2. The onus of checking the legitimacy of this certificate is on the user.
3. In case of any discrepancy please inform the Competent Authority.


Executive Engineer

National Highway Division

KALABURAGI

P.T.O

Our department will comply with all the provisions of the all Acts, Rules, Regulations, Guidelines, Hon'ble Court order(s) and NGT order (S) pertaining to this project, if any for the time being in force, as applicable to the project.


ಸಹಾಯಕ ಕಾರ್ಯನಿರ್ವಾಹಕ ಅಭಿಯಂತರರು
ರಾಷ್ಟ್ರೀಯ ಹೆದ್ದಾರಿಗಳ ಅಪ-ಡಿವೀ.
ಕುಮನಾಪುರ.1


Executive Engineer
National Highway Division
KALABURAGI