

BSPL/Compliance Report/Rfo-KPL/2025-26/02

Date:05.06.2025

To,
**The Range Forest Officer
Koppal Range, Munirabad**

Dear Sir,

SUB: : Submission of Compliance to the conditions of Stage-I FC for Diversion of 1.74Ha (Revised from 1.84ha) of forest land in Sy No. 25 of Chikkakasanakandi Village and submerged village of Hole mudlapur & Lingapur Villages, Hitnal Hobli, Koppal taluk & District for laying of pipeline, Transmission Line, Substation and break pressure Tank in favour of M/s Baldota Steel and Power Limited Hosapete Vijayanagara District (Proposal No. FP/KA/IND/26447/2017 Stage-I Approved.

Ref: 1) MOEF& CC Regional office Bangalore Stage-I Approval order No: F.No.4-KRB 1346/2022 BAN dt: 20.02.2025.

2). PCCF(FC) office letter No: Old file no:A5(4).GFL.CR-13/2017-18, E-office file No: KFD/HOFF/A5-4(GFL)/42/201/-FC dated: 26.03.2025.

3). Demand notice From DCF koppal letter no: Sam: A4/Land/Demand note/CR/25-26/65 dated. 28.04.2025

With reference to the above subject and cited above ref (1), we, Baldota Steel and Power Limited accorded Stage-I in principle FC Clearance for an extent of 1.74 Ha of forest land in Sy No. 25 of Chikkakasanakandi Village and submerged village of Hole mudlapur & Lingapur Villages, Hitnal Hobli, Koppal taluk & District for laying of pipeline, Transmission Line, Substation and break pressure Tank in favour of M/s Baldota Steel and Power Limited Hosapete Vijayanagara District (Proposal No. FP/KA/IND/26447/2017 Stage-I Approved.

As required under condition No.19 of Letter mentioned at ref (1), we are herewith submitting point wise compliance report for Stage-I FC letter issued from MoEF & CC Regional Office Bengaluru vide ref (1), and Letter from PCCF & Nodal officer (FCA) vide ref 2 report of compliance of conditions

Vide ref (3) DCF Koppal office issued demand note and advised us to submit the 8 sets of compliance report with relevant documents through your good office.

We have complied all the conditions as per the Stage-I FC from our side like payment of NPV & CA charges, CA suitability certificate, Mutation & RTC. We request you to consider the 8 sets submitting stage-I compliance reports.


Request to please accept our submission and forward for Stage-II recommendation from your end and do the needful at the earliest and oblige.

Thanking you.

Yours faithfully,

For Baldota Steel and Power Limited


Authorized Signatory



Received
ಪ್ರಕಟಿಸಿದ ಅರಣ್ಯ ಅಧಿಕಾರಿಗಳ ಕಛೇರಿ,
ಜಿ.ಎಸ್.ಎಸ್. ಪ್ರದೇಶ ವಲಯ, ಮುನಿರಾಬಾದ್
06/06/2025

Copy to : Deputy Conservator Of Forests, Koppala Division, Koppala.

Mumbai Office: Baldota Bhavan,
3rd Floor, 117, Maharshi Karve Road,
Churchgate, Mumbai 400 020, India.
Tel.: +91 22 22030989/22091529
Fax: +91 22 22019762

Registered Office: Baldota Enclave,
Abheraj Baldota Road, Hosapete 583 203,
Karnataka, India. Tel.: +91 8394 232002/232003
Fax: +91 8394 232444 | Mail: bspl@baldota.co.in
CIN : U24109KA2023PLC171796



BALDOTA
WE ARE LIFE

RAMGAD MINERALS & MINING LIMITED

Regd. & Corp. Office. Baldota Enclave, Abheraj Baldota Road, Hosapete - 583203, Karnataka, India.
Office : +91 8394 232002, 232003, Fax : +91 8394 232444
Email : email@rmml.in
CIN U27101KA1978PLC003360

MSPL/RF-PF/DCF/VDIV/2024-25/02

Dated: 19.04.2025.

The Range Forest Officer
Harapanahalli Range
Harapanahalli.

Respected Sir,

Sub: Request to Notify 31.05 Acres C&D land located in Sy No. 131 BP/1 situated at Chatnihalli Village, Arasikere Hobli, Harapanahalli Taluk, District Vijayanagara, State Karnataka as Protected forest under class (ii) of sub-section (2) of Section 33 of the Karnataka Forest Act, 1963.

Ref: Our letter MSPL/PF/DCF/VDIV/2024-25/01 Dated:17.2.2025

With reference to the above subject and DC Davanagere allotted the CA land of 41 Acres. The Compensatory Afforestation land of 41.00 Acres located in Sy No. 131 B/P/1 situated at Chatnihalli Village, Arasikere Hobli, Harapanahalli Taluk, District Vijayanagara. to Department of Forest represented by Range Forests, Officer Harapanahalli Vijayanagara division for our various projects(RMML & BSPL) vide District Commissioner Davanagere (earlier District/Division) order dated: 09.03.2012. & 22.01.2016.

The above Compensatory Afforestation land, mutated and RTC was done in the favour of Department of Forest represented by Range Forest Officer, Harapanahalli, Vijayanagara division in coloum no.11 out of 41.00Acres , we have utilised the CA land for our different projects as below

Sl No	Forest proposal details	Project Name and details	CA Land Sy. No	Approved FC Area		CA Land granted as per DC order Extent in Acres	Remainin g Area in Acres (Not utilised)
				In Ha	In Acres		
1	File No: FP/KA/WIND/17374/2008 (Off line before Parvesh portal)	M/s RMML Wind project	131 BP/1	9.82	24.27	26.50	2.23
2	FC order No: F@A/11.3/12/KAR/MIN/1374 Dt: 24.12.2019.: (Off line before Parvesh portal)	M/s RMML Approach Road to IGIOM mines	131 BP/1	1.00	2.48	2.50	0.02
3	FP/KA/IND/26447/2017 (In Parvesh 1.0 portal)	Baldota Steel & Power Limited Water Pipe line	131 BP/1	1.74	4.30	12.00	7.70
TOTAL				12.56	31.05	41.00	9.95

(Handwritten signature and stamp)
23/04/25
23/04/25



BALDOTA
WE ARE LIFE

RAMGAD MINERALS & MINING LIMITED

Regd. & Corp. Office, Baldota Enclave, Abheraj Baldota Road, Hosapete - 583203, Karnataka, India.

Office : +91 8394 232002, 232003, Fax : +91 8394 232444

Email : email@rmml.in

CIN U27101KA1978PLC003360

Vide reference(1) we request to your good office to processes for Protected forest under class (ii) of sub-section (2) of Section 33 of the Karnataka Forest Act, 1963. for an area of 31.05Acres only as per the approval projects in stead of 41.00Acres, the balance land unutilised by us will be under forest department.

Hence, we request your self to processes the file for Section 33 Protected forest of the Karnataka Forest Act, 1963 for an area of 31.05Acres (located in Sy No. 131 BP/1 at Chatnihalli Village, Arasikere Hobli, Harapanahalli Taluk, District Vijayanagara , State Karnataka as Protected Forest and do the needful.

Thanking you

For Ramgad Minerals & Mining Ltd

K Madhusudhana
Chief Executive Officer

Enclosures:

1. GOI & GOK FC orders Copy
2. CA land Order form District Commissioner
3. RTC & Mutation Copy
4. Google Map

COPY To: Deputy Conservator of Forest, Vijayanagara Division, Hosapete for kind information



BALDOTA
WE ARE LIFE

MSPL/RF-PF/DCF/VDIV/2024-25/02

Dated: 19.04.2025.

The Range Forest Officer
Harapanahalli Range
Harapanahalli.

Respected Sir,

Sub: Request to Notify 31.05 Acres C&D land located in Sy No. 131 BP/1 situated at Chatnihalli Village, Arasikere Hobli, Harapanahalli Taluk, District Vijayanagara, State Karnataka as Protected forest under class (ii) of sub-section (2) of Section 33 of the Karnataka Forest Act, 1963.

Ref: Our letter MSPL/PF/DCF/VDIV/2024-25/01 Dated:17.2.2025

With reference to the above subject and DC Davanagere allotted the CA land of 41 Acres. The Compensatory Afforestation land of 41.00 Acres located in Sy No. 131 B/P/1 situated at Chatnihalli Village, Arasikere Hobli, Harapanahalli Taluk, District Vijayanagara. to Department of Forest represented by Range Forests, Officer Harapanahalli Vijayanagara division for our various projects(RMML & BSPL) vide District Commissioner Davanagere (earlier District/Division) order dated: 09.03.2012. & 22.01.2016.

The above Compensatory Afforestation land, mutated and RTC was done in the favour of Department of Forest represented by Range Forest Officer, Harapanahalli, Vijayanagara division in coloum no.11 out of 41.00Acres , we have utilised the CA land for our different projects as below


Sl No	Forest proposal details	Project Name and details	CA Land Sy. No	Approved FC Area		CA Land granted as per DC order	Remainin g Area in Acres (Not utilised)
				In Ha	In Acres	Extent in Acres	
1	File No: FP/KA/WIND/17374/2008 (Off line before Parvesh portal)	M/s RMML Wind project	131 BP/1	9.82	24.27	26.50	2.23
2	FC order No: F@A/11.3/12/KAR/MIN /1374 Dt: 24.12.2019.: (Off line before Parvesh portal)	M/s RMML Approach Road to IGIOM mines	131 BP/1	1.00	2.48	2.50	0.02
3	FP/KA/IND/26447/2017 (In Parvesh 1.0 portal)	Baldota Steel & Power Limited Water Pipe line	131 BP/1	1.74	4.30	12.00	7.70
TOTAL				12.56	31.05	41.00	9.95

Vide reference(1) we request to your good office to processes for Protected forest under class (ii) of sub-section (2) of Section 33 of the Karnataka Forest Act, 1963. for an area of 31.05Acres only as per the approval projects in steed of 41.00Acres, the balance land unutilised by us will be under forest department.

Hence, we request your self to processes the file for Section 33 Protected forest of the Karnataka Forest Act, 1963 for an area of 31.05Acres (located in Sy No. 131 BP/1 at Chatnihalli Village, Arasikere Hobli, Harapanahalli Taluk, District Vijayanagara , State Karnataka as Protected Forest and do the needful.

Thanking you

For Ramgad Minerals & Mining Ltd


K Madhusudhana
Chief Executive Officer

Enclosures:

1. GOI & GOK FC orders Copy
2. CA land Order form District Commissioner
3. RTC & Mutation Copy
4. Google Map

COPY To: Deputy Conservator of Forest, Vijayanagara Division, Hosapete for kind information



MSPL/PF/DCF/VDIV/2024-25/01

Dated: 17.02.2025

The Range Forest Officer
Harapanahalli Range
Harapanahalli.

Respected Sir,

Sub: Request to Notify 41 Acres C&D land located in Sy No. 131 BP/1 situated at Chatnihalli Village, Arasikere Hobli, Harapanahalli Taluk, District Vijayanagara, State Karnataka as Protected forest under class (ii) of sub-section (2) of Section 33 of the Karnataka Forest Act, 1963.

With reference to the above subject and we have handover the Compensatory Afforestation land of 41 Acres located in Sy No. 131 B/P/1 situated at Chatnihalli Village, Arasikere Hobli, Harapanahalli Taluk, District Vijayanagara. to Department of Forest represented by Range Forests, Officer Harapanahalli Vijayanagara division for our various projects(RMML & AISL) vide District Commissioner Davanagere (earlier District/Division) order dated: 09.03.2012. & 22.01.2016 Further details mentioned in the RTC coloum No: 11 and with mutation. Request to processes for Protected forest under class (ii) of sub-section (2) of Section 33 of the Karnataka Forest Act, 1963.

Compensatory Afforestation to-compensate the below mentioned projects related loss of forest land which is to be diverted for non-forest purposes.

Sl No	Forest proposal No	Project Name	FC project details	FC approved area in Ha	Land details as per DC order		
					Sy. No	Extent in Acres	Extent in Ha
1	File No: FP/KA/WIND/1737 4/2008 (Off line before Parvesh portal Old)	M/s RMML Wind project	Wind project	9.82	131 BP/1	26.50	10.72
2	FC order No: F©A/11.3/12/KAR/ MIN/1374 Dt: 24.12.2019.: (Off line before Parvesh portal)	M/s RMML Approach Road to IGIOM mines	Approach Road to mines	1.0	131 BP/1	2.50	1.00
3	FP/KA/IND/26447/ 2017	MSPL/AARESS Iron and Steel Limited	Pipeline Project	1.84 (FC under process)	131 BP/1	12.00	4.85
TOTAL						41.00	16.57

[Handwritten signature and stamp]
17/2/25
o/c



BALDOTA
WE ARE LIFE

RAMGAD MINERALS & MINING LIMITED

Regd. & Corp. Office. Baldota Enclave, Abheraj Baldota Road, Hosapete - 583203, Karnataka, India.

Office : +91 8394 232002, 232003, Fax : +91 8394 232444

Email : email@rmml.in

CIN U27101KA1978PLC003360

The above Compensatory Afforestation land, mutation and RTC was done in the favour of Department of Forest represented by Range Forest Officer, Harapanahalli, Vijayanagara division.

Hence, we request your self to processes the file for Section 33 Protected forest of the Karnataka Forest Act, 1963 for an area of 41Acres (located in Sy No. 131 BP/1 at Chatnihalli Village, Arasikere Hobli, Harapanahalli Taluk, District Vijayanagara , State Karnataka as Protected Forest and do the needful.

Thanking you

For Ramgad Minerals & Mining Ltd

K Madhusudhana
Chief Executive Officer

Enclosures:

1. GOI & GOK FC orders Copy
2. CA land Order form District Commissioner
3. RTC & Mutation Copy
4. Topo sheet map of the proposed area
5. Google Map
6. Proposed area Sketch in Village Map
7. KML File of the proposed area

COPY To: Deputy Conservator of Forest, Vijayanagara Division, Hosapete for kind information

ಸಂಖ್ಯೆ:ಎ3:ಉಅಸಂ:ಸೆ-33:ಚಟ್ನಳ್ಳಿ:ಹಹಸಿಆರ್- /2023-24



ಉಪ ಅರಣ್ಯ ಸಂರಕ್ಷಣಾಧಿಕಾರಿಗಳ ಕಚೇರಿ
ವಿಜಯನಗರ ವಿಭಾಗ, ಹೊಸಪೇಟೆ
ದಿನಾಂಕ: 12 / 05 /2025

66/2

ಇವರಿಗೆ,

ವಲಯ ಅರಣ್ಯಾಧಿಕಾರಿ
ಹರಪನಹಳ್ಳಿ ವಲಯ,
ಹರಪನಹಳ್ಳಿ.

ಮಾನ್ಯರೆ,

- ವಿಷಯ: ವಿಜಯನಗರ ಜಿಲ್ಲೆ ಹರಪನಹಳ್ಳಿ ತಾಲ್ಲೂಕು ಅರಸಿಕೇರಿ ಹೋಬಳಿ ಚಟ್ನಹಳ್ಳಿ ಗ್ರಾಮ ಸರ್ವೆ ನಂ.131/ಬಿಪಿ/1 ವಿಸ್ತೀರ್ಣ 31.05 ಎಕರೆ ಪ್ರದೇಶವನ್ನು ಕರ್ನಾಟಕ ಅರಣ್ಯ ಕಾಯ್ದೆ 1963 ವರ್ಗ (ii) ಸಬ್ ಸೆಕ್ಷನ್ (2) ರ ಪ್ರಕಾರ ರಡಿ ಸೆಕ್ಷನ್ -33 ರಡಿ ರಕ್ಷಿತ ಅರಣ್ಯ ವೆಂದು ಘೋಷಿಸಲು ಪ್ರಸ್ತಾವನೆಯನ್ನು ಸಲ್ಲಿಸುವ ಕುರಿತು.
- ಉಲ್ಲೇಖ: 1.ಪ್ರಧಾನ ಮುಖ್ಯ ಅರಣ್ಯ ಸಂರಕ್ಷಣಾಧಿಕಾರಿಗಳು(ಅರಣ್ಯ ಪಡೆ ಮುಖ್ಯಸ್ಥರು) ಬೆಂಗಳೂರು ಇವರ ಪತ್ರ ಸಂಖ್ಯೆ:KFD:WP:RFO(CA):3/2024 ದಿನಾಂಕ:08-01-2025.
2.ಮುಖ್ಯ ಕಾರ್ಯನಿರ್ವಾಹಕ ಅಧಿಕಾರಿ, RMML and BSPL ಹೊಸಪೇಟೆ ಇವರ ಪತ್ರ ಸಂಖ್ಯೆ:MSPL:RF-BF:DCF:VDIV/2024-25 ದಿನಾಂಕ:19-04-2025.

ಮೇಲ್ಕಂಡ ವಿಷಯಕ್ಕೆ ಸಂಬಂಧಿಸಿದಂತೆ, ಉಲ್ಲೇಖಿತ ಪತ್ರ (2) ರಲ್ಲಿ ಮೆ: RMML and BSPL ಹೊಸಪೇಟೆ ಇವರು ಈ ಕೆಳಕಂಡ ಯೋಜನೆಗೆ ಅರಣ್ಯ ಸಂರಕ್ಷಣೆ ಕಾಯ್ದೆಯಡಿ ಅನುಮೋದನೆಯನ್ನು ಪಡೆದು, ಸದರಿ ಕಂಪನಿ ಪರವಾಗಿ ಪರಿಹಾರಾತ್ಮಕ ನೆಡುತ್ತೋಪು ಬೆಳೆಸಲು ವಿಜಯನಗರ ಜಿಲ್ಲೆ ಹರಪನಹಳ್ಳಿ ತಾಲ್ಲೂಕು ಅರಸಿಕೇರಿ ಹೋಬಳಿ ಚಟ್ನಹಳ್ಳಿ ಗ್ರಾಮ ಸರ್ವೆ ನಂ.131/ಬಿಪಿ/1 ವಿಸ್ತೀರ್ಣ 31.05 ಎಕರೆ ಗುರುತಿಸಿದ್ದು, ಕರ್ನಾಟಕ ಅರಣ್ಯ ಕಾಯ್ದೆ 1963 ವರ್ಗ (ii) ಸಬ್ ಸೆಕ್ಷನ್ (2) ರ ಪ್ರಕಾರ ರಡಿ ಸೆಕ್ಷನ್ -33 ರಡಿ ರಕ್ಷಿತ ಅರಣ್ಯ ವೆಂದು ಘೋಷಿಸಲು ಈ ಕಛೇರಿಗೆ ಕೋರಿರುವ ವಿವರ ಕೆಳನಂತಿರುತ್ತದೆ.

Sl No.	Forest proposal Details	Project Name and details	CA Land Sy No.	Approved FC	
				In Ha	In Acres
1	File No: FP/KA/WIND/17374/2008(off line before Parvesh portal)	M/s RMML Wind Project	131 BP/1	9.82	24.27
2	FC order No: FCA/11.3/12/KAR/MIN/1374 Dt: 24.12.2019. (Off line before Parvesh portal)	M/s RMML Approach Road to IGIOM mines	131 BP/1	1.00	2.48
3	FP/KA/IND/26447/2017 (In Parvesh 1.0 Portal)	Baldota Steel & Power Limited Water Pipeline	131 BP/1	1.74	4.30
	Total			12.56	31.05

ಪ್ರಯುಕ್ತ, ಉಲ್ಲೇಖ(1) ಪ್ರಧಾನ ಮುಖ್ಯ ಅರಣ್ಯ ಸಂರಕ್ಷಣಾಧಿಕಾರಿಗಳು(ಅರಣ್ಯ ಪಡೆ ಮುಖ್ಯಸ್ಥರು) ಬೆಂಗಳೂರು ಇವರ ಮಾರ್ಗಸೂಚಿಯನ್ವಯ, ವಿವಿಧ ಯೋಜನೆಗೆ ಗುರುತಿಸಿದ ಪರಿಹಾರಾತ್ಮಕ ನೆಡುತೋಪು ಪ್ರದೇಶದ ಚಟ್ಟುಹಳ್ಳಿ ಗ್ರಾಮ ಸರ್ವೆ ನಂ.131/ಬಿಪಿ/1 ವಿಸ್ತೀರ್ಣ 31.05 ಎಕರೆ ಗುರುತಿಸಿದ್ದು, ಸದರಿ ಪ್ರದೇಶವನ್ನು ಕರ್ನಾಟಕ ಅರಣ್ಯ ಕಾಯ್ದೆ 1963 ವರ್ಗ (ii) ಸಬ್ ಸೆಕ್ಷನ್ (2) ರ ಪ್ರಕಾರ ರಡಿ ಸೆಕ್ಷನ್ -33 ರಡಿ ರಕ್ಷಿತ ಅರಣ್ಯ ವೆಂದು ಘೋಷಿಸಲು ಸವಿಸ್ತಾರವಾದ ಪ್ರಸ್ತಾವನೆಯನ್ನು ಸಂಬಂಧಿಸಿದ ಸಹಾಯಕ ಅರಣ್ಯ ಸಂರಕ್ಷಣಾಧಿಕಾರಿಗಳ ಶಿಫಾರಸ್ಸಿನೊಂದಿಗೆ ಕೂಡಲೇ ಈ ಕಛೇರಿ ಸಲ್ಲಿಸಲು ಸೂಚಿಸಲಾಗಿದೆ.

ಉಪ ಅರಣ್ಯ ಸಂರಕ್ಷಣಾಧಿಕಾರಿ
ವಿಜಯನಗರ ವಿಭಾಗ, ಹೊಸಪೇಟೆ

1)ಪ್ರತಿಯನ್ನು ಸಹಾಯಕ ಅರಣ್ಯ ಸಂರಕ್ಷಣಾಧಿಕಾರಿ ಉಪ-ವಿಭಾಗ, ಕೂಡ್ಲಿಗೆ ಇವರ ಮಾಹಿತಿಗಾಗಿ ಹಾಗೂ ಮುಂದಿನ ಕ್ರಮಕ್ಕಾಗಿ.

2) ಪ್ರತಿಯನ್ನು ಮುಖ್ಯ ಕಾರ್ಯನಿರ್ವಾಹಕ ಅಧಿಕಾರಿ, RMML and BSPL ಹೊಸಪೇಟೆ ಇವರಿಗೆ.

BSPL/CA& NPV/RW/DCF-KPL/2025-26/01

Date:15.05.2025

To,
The Deputy Conservator of Forests
Koppal Division , KOPPAL

Dear Sir,

SUB: Remittance of applicable amount for CA & NPV, charges for Diversion of 1.74Ha (Revised from 1.84ha) of forest land in Sy No. 25 of Chikkakasanakandi Village and submerged village of Hole midlapur & Lingapur Villages, Hitnal Hobli, Koppal taluk & District for laying of pipeline, Transmission Line, Substation and break pressure Tank in favour of M/s Baldota Steel and Power Limited Hosapete Vijayanagara District (Proposal No. FP/KA/IND/26447/2017 Stage-I Approved.

Ref: 1) MOEF& CC Regional office Bangaluru Stage-I Approval order No: F.No.4-KRB 1346/2022 BAN dt: 20.02.2025.

2). Demand notice letter no: Sam: A4/Land/Demand note/CR/25-26/65 dated. 28.04.2025

With reference to the letter cited Ref(1), We , M/s Baldota Steel and Power Limited accorded Stage-I approval from MOEF&CC Bangalore on 20.02.2025 for the proposal mentioned in the above subject.

Vide ref: 2 your good office has issued Demand Notice for remittance of Net present Value & Compensatory afforestation, Charges, we hereby submit the details of payment made through RTGS in e-payment module of forest clearance portal.

The payment Remitted details are as below

SL. NO	Item of Work	Amount per ha (Rs) and Extent	TOTAL AMOUNT	Payment Details	Remittance
1	Net Present Value (NPV)	Rs 6,70,14/- per Ha for an extent of 1.74ha.	11,66,043	We have remitted the Net Present Value & Compensatory Afforestation charges amount to KARNATAKA CAMPA of Union Bank of India, Bengaluru with the RTGS vide UTR No: SBINR12025051485398137 on 14.05.2025. (Bank payment remittance copy enclosed)	
2	Compensatory Afforestation (As per CA Suitability issued)	Rs 18,36,000/- per Ha for an extent of 1.74ha.	31,94,640		
TOTAL			43,60,683		


Request to please accept our submission and forward for Stage-II recommendation from your end and do the needful at the earliest and oblige.

Thanking you.

Yours faithfully,

For Baldota Steel and Power Limited


Authorized Signatory



Mumbai Office: Baldota Bhavan,
3rd Floor, 117, Maharshi Karve Road,
Churchgate, Mumbai 400 020, India.
Tel.: +91 22 22030989/22091529
Fax: +91 22 22019762

Registered Office: Baldota Enclave,
Abheraj Baldota Road, Hosapete 583 203,
Karnataka, India. Tel.: +91 8394 232002/232003
Fax: +91 8394 232444 | Mail: bspl@baldota.co.in
CIN : U24109KA2023PLC171796

AGENCY COPY

यूनियन बैंक ऑफ़ इंडिया Union Bank of India



NEFT / RTGS CHALLAN for CAMPA Funds

Date : 10-05-2025

Agency Name.	AARESS IRON AND STEEL LIMITED
Application No.	6726447417
MoEF/SG File No.	F.NO.4-KRB 1346/2022-BAN
Location.	KARNATAKA
Address.	BALDOTA ENCLAVE, ABHERAJ H BALDOTA ROAD, HOSAPETEBellary
Amount(in Rs)	4360683/-

Amount in Words :Forty-Three Lakh Sixty Thousand Six Hundred and Eighty-Three Rupees Only

NEFT/RTGS to be made as per following details;

Beneficiary Name:	KARNATAKA CAMPA
IFSC Code:	UBIN0996335
Pay to Account No.	150736726447417 Valid only for this challan amount.
Bank Name & Address:	Union Bank Of India FCS Centre,21/1, III Floor, Jelitta Towers, Mission Road, Bengaluru-560027

- This Challan is strictly to be used for making payment to CAMPA by NEFT/RTGS only

BANK COPY

यूनियन बैंक ऑफ़ इंडिया Union Bank of India



NEFT / RTGS CHALLAN for CAMPA Funds

Date : 10-05-2025

Agency Name.	AARESS IRON AND STEEL LIMITED
Application No.	6726447417
MoEF/SG File No.	F.NO.4-KRB 1346/2022-BAN
Location.	KARNATAKA
Address:	BALDOTA ENCLAVE, ABHERAJ H BALDOTA ROAD, HOSAPETE Bellary
Amount(in Rs)	4360683/-

Amount in Words :Forty-Three Lakh Sixty Thousand Six Hundred and Eighty-Three Rupees Only

NEFT/RTGS to be made as per following details;

Beneficiary Name:	KARNATAKA CAMPA
IFSC Code:	UBIN0996335
Pay to Account No.	150736726447417 Valid only for this challan amount.
Bank Name & Address:	Union Bank Of India FCS Centre, 21/1, III Floor, Jelitta Towers, Mission Road, Bengaluru-560027

- This Challan is strictly to be used for making payment to CAMPA by NEFT/RTGS only

Note:After making the required payment through challan, if the payment status has not been updated even after 7 working days, then kindly mail a copy of your challan with transaction date and reference id to Email: fcsblr@unionbankofindia.bank , epurse@unionbankofindia.bank, ubin0903710@unionbankofindia.bank

Print

Back



Date : 15 May 2025
Account Number : 00000041874187679
Description : CA-REGULAR-PUB-OTH-ALL-INR
Name : BALDOTA STEEL AND POWER LIMITED
Currency : INR
Corporate Address : BALDOTA ENCLAVE, ABHERAJ BALDOTA ROAD
HOSPET
KARNATAKA-583203
Branch : COLLEGE ROAD, HOSPET(11347)
Rate of Interest (% p.a.) : 0.0%
IFS Code : SBIN0011347

DATE	Payment particulars	Reference NO	Branch Code	Debit Amount	
14/05/2025	TO TRANSFER-INB RTGS UTR NO: SBINR12025051485398137- KARNATAKA CAMPA	RTGS INB: CRH6842046 TRANSFER TO 4599111044305 / KARNATAKA CAMPA	99922	43,60,683.00	

Payment Confirmation

BALDOTA STEEL & POWER LIM

Baldota Enclave
Abheraj Baldota Road
Hospet-583203
GST : 29AALCB4745M1Z1

BSPL25-26/017550
DATE : 14.05.2025

Vendor Code :2301891
Vendor name :KARNATAKA CAMPA
Vendor Address :GOVERNMENT OF KARNATAKA
Vendor City :BANGALORE 560027
Phone Number :
Bank Account :150736726447417
Bank Reference :UBIN0996335
GSTIN :
Place Of Supply :29 - Karnataka

Dear Sir/Madam,

We are pleased to inform you that,we have released Rs. 4360683.00 against your Bills / Invoices as mentioned below

Document Number :3400000107
UTR Number :SBINR12025051485398137
UTR Date :14.05.2025

Invoice Number	Goods/Service	Invoice Date	Document Number	PO Number	Base Value	Rate in %	GST Value (SGST/CGST/IGST)	D/N Red	TDS	NET	Remark
DCF KOPPALA	Service	28.04.2025	3300000035		4360683.00		0.00	0.00	0.00	4360683.00	
-	--	-		TOTAL	4,360,683.00		0.00	0.00	0.00	4360683.00	

AMOUNT IN WORDS - FORTY THREE LAKH SIXTY THOUSAND SIX HUNDRED EIGHTY THREE Rupees Only.

NOTE: This is not a Statement of Account, it is just a confirmation of Payment Voucher.

Authorised Signature

**This is an automatic generated e-mail do not require signature and print only if necessary, save tree and add value to the nature.*



PARIVESH
परिवेश

"Pro Active and Responsive facilitation by Interactive, Virtuous and Environmental Singlewindow Hub"

Ministry of Environment, Forest and Climate Change
Government of India



My Account ▾ My Proposals Environment Clearance ▾ Only CRZ Clearance ▾ My Proposals Forest Clearance ▾ My Proposals Wildlife Clearance ▾ Help ▾

6:33:13 PM



Online payment history made by User Agency under CAMPA

Help



no.	Proposal Detail	Application_No	Application No (New)	Date of IN-PRINCIPLE	Amount to be Paid/Amount Paid (in Rs.)			Payment Status	Payment Detail	Demand Letter
	FP/KA/IND/26447/2017 BALDOTA STEEL AND POWER LIMITED	IND264472017417	6726447417	21 Feb 2025	CA: PCA: Safety Zone: NPV: Other Charges1 : Other Charges2 : Other Charges3 : Total :	3194640/- , 0/- , 0/- , 1166043/- , 0/- 0/- 0/- 4360683/-	Addl CA : CAT : Addl PA : Other Charges : 0/- 0/- 0/- 0/-	Paid	Fund Demand Verified by : 08 May 2025 Nodal Officer On Bank Name : Union Bank Of India Mode of Payment : NEFT/RTGS (Challan) Challan Generated On : 10 May 2025 Transaction Date : 14 May 2025	Demand Letter Generated Challan

Online payment history made by User Agency under CAMPA

Help



Sno.	Proposal Detail	Application_No	Application No (New)	Date of IN-PRINCIPLE	Amount to be Paid/Amount Paid (in Rs.)	Payment Status	Payment Detail	Demand Letter
1	FP/KA/IND/26447/2017 (../viewreport.aspx?pid=FP/KA/IND/26447/2017) BALDOTA STEEL AND POWER LIMITED	IND264472017417	6726447417	21 Feb 2025	CA: 3194640/- Addl CA 0/- PCA: 0/-, CAT : 0/- Safety Zone: 0/-, Addl PA 0/- NPV: 1166043/- Other Charges 0/- Other Charges 10/- Other Charges 20/- Other Charges 30/- Total : 4360683/-	✓ Paid	Fund Demand Verified by : 08 May 2025 Nodal Officer On Bank Name : Union Bank Of India Mode of Payment : NEFT/RTGS (Challan) Challan Generated On : 10 May 2025 Transaction Date : 14 May 2025	Demand Letter (../writereaddata/Fundpdf/300420251518427288_FPKAIND264472017_User_Fund_Demanded_V9759.pc Generated Challan (../UserAccount/Neft_Challan.aspx?pid=IND264472017417)



SWACHH BHARAT

([HTTPS://SWACHHBHARAT.MYGOV.IN/](https://swachhbharat.mygov.in/))



Power To Empower

([WWW.DIGITALINDIA.GOV.IN](http://www.digitalindia.gov.in))



([HTTPS://](https://))

Open Government Data (OGD) Platform India



ಕರ್ನಾಟಕ ಅರಣ್ಯ ಇಲಾಖೆ

ಉಪ ಅರಣ್ಯ ಸಂರಕ್ಷಣಾಧಿಕಾರಿಗಳ ಕಛೇರಿ, ದಾವಣಗೆರೆ ಪ್ರಾದೇಶಿಕ ವಿಭಾಗ, ದಾವಣಗೆರೆ - 577 005.

ಮೂಲಾಂಶ ಸಂಖ್ಯೆ : 08192-262527

ಇ-ಮೇಲ್ : dcfrb@karnataka.gov.in

ಸಂಖ್ಯೆ : 14/ಲ್ಯಾಂಡ್/ಸಿಆರ್-344/2011-12

ದಿನಾಂಕ : 28-07-2020

ಉಪ ಅರಣ್ಯ ಸಂರಕ್ಷಣಾಧಿಕಾರಿ,

ಕೋಪ್ಪಳ ವಿಭಾಗ,

ಕೋಪ್ಪಳ-ಇವರಿಗೆ.

ಮಾನ್ಯರೇ,

ವಿಷಯ : ಮೆ|| ಎಂ.ಎಸ್.ಒ.ಎಲ್ ಲಿ., ಮತ್ತು ಮೆ|| ಆರೇಸ್ ಐರನ್ ಸ್ಟೀಲ್ ಲಿ., ಹೊಸಪೇಟೆ ಇವರ ಪರವಾಗಿ ಪರಿಹಾರಾತ್ಮಕ ನಡುತೋಪು ಬೆಳೆಸುವ ಉದ್ದೇಶಕ್ಕಾಗಿ ಹರವನಹಳ್ಳ ತಾಲ್ಲೂಕು ಚಟ್ಟಿಹಳ್ಳ ಗ್ರಾಮದ ಸ.ನಂ. 131/ಬಿ.ಪಿ.ರಲ್ಲಿ ಸಿ & ಡಿ ವರ್ಗದ 4.89 ಹೆ. ಜಮೀನನ್ನು ಅರಣ್ಯ ಇಲಾಖೆಗೆ ವರ್ಗಾಯಿಸಿದ್ದು, ಸದರಿ ಪ್ರದೇಶವು ಆರಣ್ಯೀಕರಣಕ್ಕೆ ಯೋಗ್ಯವಾಗಿರುವ ಬಗ್ಗೆ ದೃಢೀಕರಣ ಪತ್ರ ನೀಡುವ ಕುರಿತು.

- ಉಲ್ಲೇಖ : 1) ಮುಖ್ಯ ಅರಣ್ಯ ಸಂರಕ್ಷಣಾಧಿಕಾರಿ, ಬಳ್ಳಾರಿ ವೃತ್ತ, ಬಳ್ಳಾರಿ ರವರ ಕಛೇರಿ ಪತ್ರ ಸಂಖ್ಯೆ: ಎಂ/ಎಂಎಸ್‌ಜೆ/ಡಿಎವಿ/ಪ್ರಮೋಸಲ್/ 2015-16, ದಿನಾಂಕ : 09-06-2020.
- 2) ತಮ್ಮ ಕಛೇರಿ ಪತ್ರ ಸಂಖ್ಯೆ: ಲ್ಯಾಂಡ್/ಎಫ್‌ಸಿ/ಎಎಆರ್ ಎಸ್‌ಎಸ್/ಸಿಆರ್/ 2020-21/322, ದಿನಾಂಕ : 14-07-2020.
- 3) ಪಲಯ ಅರಣ್ಯಾಧಿಕಾರಿ, ಹರವನಹಳ್ಳ ಪಲಯ, ಹರವನಹಳ್ಳ ಇವರ ಪತ್ರ ಸಂಖ್ಯೆ : ಪಆಆ/ಪ.ಹಳ್ಳ/ಸಿಎ ಲ್ಯಾಂಡ್/2020-21 ದಿನಾಂಕ : 28-07-2020.

.....

ಮೇಲ್ಕಂಡ ವಿಷಯಕ್ಕೆ ಸಂಬಂಧಿಸಿದಂತೆ, ತಮ್ಮ ವಿಭಾಗ ವ್ಯಾಪ್ತಿಯ ಕಾಸನಕಂಡಿ ಗ್ರಾಮದ ಸ.ನಂ. 25ರ ವಿಸ್ತೀರ್ಣ 1.84 ಹೆ. ಅರಣ್ಯ ಪ್ರದೇಶವನ್ನು M/s AARESS Iron and Steel Limited, Hospet ಇವರ ಪರವಾಗಿ ಕೋಪ್ಪಳ ಜಿಲ್ಲೆ, ಹಾಲುಮರ್ತಿ ಗ್ರಾಮದಲ್ಲಿ ಸ್ಟೀಲ್ ಫ್ಯಾಕ್ಟರಿ ಸ್ಥಾಪಿಸಲು ಆದಕ್ಕೆ ಬೇಕಾಗುವ ನೀರನ್ನು ತುಂಗಭದ್ರಾ ಜಲಾಶಯದಿಂದ ನೀರು ಸರಬರಾಜಿಗಾಗಿ ಪೈಪ್‌ಲೈನ್ ಆಳುವಡಿಸುವ ಸಲುವಾಗಿ ಸದರಿ ಅರಣ್ಯ ಪ್ರದೇಶದ ಬದಲಿಗೆ ಪರಿಹಾರಾತ್ಮಕ ನಡುತೋಪನ್ನು ಬೆಳೆಸಲು ಹರವನಹಳ್ಳ ತಾಲ್ಲೂಕು, ಚಟ್ಟಿಹಳ್ಳ ಗ್ರಾಮದ ಸ.ನಂ. 131/ಬಿ.ಪಿ.ರಲ್ಲಿ ಸಿ & ಡಿ ವರ್ಗದ 4.89 ಹೆ. ಜಮೀನನ್ನು ಅರಣ್ಯ ಇಲಾಖೆಗೆ ವರ್ಗಾಯಿಸಿದ್ದು, ಸದರಿ ಪ್ರದೇಶವು ಆರಣ್ಯೀಕರಣಕ್ಕೆ ಯೋಗ್ಯವಾಗಿರುವ ಬಗ್ಗೆ ದೃಢೀಕರಣ ಪತ್ರ ನೀಡುವಂತೆ ಅನುಕ್ರಮವಾಗಿ ಉಲ್ಲೇಖಿತ [1] & [2]ರ ಮುಖ್ಯ ಅರಣ್ಯ ಸಂರಕ್ಷಣಾಧಿಕಾರಿ, ಬಳ್ಳಾರಿ ಮತ್ತು ತಮ್ಮ ಕಛೇರಿ ಪತ್ರಗಳಲ್ಲಿ ಕೋರಿರುವಿರಿ. ತಮ್ಮ ಕೋರಿಕೆಯನುಸಾರ ಸದರಿ ದೃಢೀಕರಣ ಪತ್ರವನ್ನು ಈ ಪತ್ರಕ್ಕೆ ಲಗತ್ತಿಸಿ ಮುಂದಿನ ಕ್ರಮಕ್ಕಾಗಿ ಸಲ್ಲಿಸಿದೆ.

ತಮ್ಮ ನಂಬುಗೆಯ,

ಸಹ/-

ಉಪ ಅರಣ್ಯ ಸಂರಕ್ಷಣಾಧಿಕಾರಿ,
ದಾವಣಗೆರೆ ವಿಭಾಗ, ದಾವಣಗೆರೆ.

ಪ್ರತಿಗಳನ್ನು:

- 1) ಮುಖ್ಯ ಅರಣ್ಯ ಸಂರಕ್ಷಣಾಧಿಕಾರಿ, ಬಳ್ಳಾರಿ ವೃತ್ತ, ಬಳ್ಳಾರಿ ರವರಿಗೆ ಮಾಹಿತಿಗಾಗಿ ಗೌರವಗಳೊಂದಿಗೆ ಸಲ್ಲಿಸಿದೆ.
- 2) M/s AARESS Iron and Steel Limited, Hospet ಇವರಿಗೆ ಮಾಹಿತಿಗಾಗಿ ಕಳುಹಿಸಿದೆ.

30/07/2020

ಉಪ ಅರಣ್ಯ ಸಂರಕ್ಷಣಾಧಿಕಾರಿ,
ದಾವಣಗೆರೆ ವಿಭಾಗ, ದಾವಣಗೆರೆ.

FORMAT-C

CA LAND SUITABILITY CERTIFICATE UNDER FCA-1980

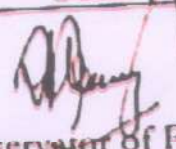
[Cases where compensatory afforestation is to be taken-up in non-forest land in lieu of diversion of forest land]

In compliance of the procedure established for diversion of forest land for non-forest purpose through the Forest Conservation Rules, 2003 and guidelines framed under the Forest [Conservation] Act, 1980; the following is certified.

1. The Non-forest land parcel proposed for raising compensatory afforestation [CA] in forest land diversion proposal for M/s AARESS Iron and Steel Limited, Hospet for diversion of 1.84 hectare of forest land in Koppal Division have been inspected by me on 28-07-2020. The details of the said land parcel(s) are shown in the table hereunder.
2. The said Non-forest CA land parcels proposed by the User Agency have been assigned for the purpose of raising CA for the instant proposal vide Revenue Department order number LND/CR-324/2011-12 dated 09-03-2012.
3. The said Non-forest CA land parcel is suitable for raising compensatory afforestation in accordance with Government of India FC guidelines F.No. 11-423/2011 FC dated : 08-11-2017 read with general FC guidelines.
4. The above land is free from encroachment, the land do not fall in the category of Sec-17, Protected, Sec-4, District Forest, Village Forest and Deemed Forest.
5. The area is adjoining to Reserve Forest and tenable from management point of view.

District, Taluk and Hobli	Details of Non-forest land		Extent proposed A-G [11a.]
	Village	Survey number	
Bellary District, Harapanahalli Taluk, Arasikere Hobli	Chatnihalli	131/BP1	12-00 [4.89]
Total			12-00 [4.89]

Date : 28-07-2020
Place : Davanagere


Deputy Conservator of Forests,
Davanagere Division, Davanagere



Karnataka Forest Department

OFFICE OF THE DEPUTY CONSERVATOR OF FORESTS, DAVANAGERE
TERRITORIAL DIVISION, DAVANAGERE

Phone No. 08192-262527

e-Mail : dcfdvg@gmail.com

No: B4/Land/CR-344/2011-12

Date: 01-06-2022

To,

The Chief Conservator of Forests,
Bellary Circle,
Bellary.

Sir,

Sub: Diversion of 1.84 Ha. of forest land Chikkakasanakandi Village Sy. No. 25 and submerged Hole Mudlapur & Lingapur villages, Hitnala Hobli, Koppal Taluk and District for laying of Water Pipeline & Transmission Line in favour of M/s Aaress Iron and Steel Limited (Corporate office: Baldota Enclave, Abheraj H. Baldota Road, Hosapete, Ballari District-583203)

- Ref: 1) Letter No. A5(4)/GFL/CR-13/2017-18, E-office file no. KFD/HOF/A5-4(GFL)/42/2018-FC, Date: 27-04-2022 of Principal Chief Conservator of Forests, (Head of the Forest Force) Bangalore.
- 2) Your office letter No.M1/MNG/Pipeline/CR-15/2020-21, Dt: 23-05-2022.
- 3) Official Memorandum letter No.LND/CR/324/11-12, Date : 09-03-2012 of The Deputy Commissioner, Davanagere District, Davanagere.

With reference to the subject and cited reference (1) above, the Principal Chief Conservator of Forests, (Head of the Forest Force) Bangalore has directed to submit Compensatory Afforestation scheme for 10 years as per the Forest Conservation guidelines (instead of 4 years CA scheme), regarding diversion of 1.84 ha. of forest land in Chikkakasanakandi Village Sy. No. 25 for laying of Water Pipeline & Transmission Line in favour of M/s Aaress Iron and Steel Limited, Hosapete.

The user agency has identified the C&D land in Harapanahalli Taluk, Chatnihalli village Sy. No. 131/BP1 over an extent of 12-00 A-G. (4.85 Ha.). Accordingly, The Deputy Commissioner, Davanagere District, Davanagere reference letter cited at (3) above had transfer the same land to the Forest Department for the purpose of raising Compensatory Afforestation. Out of which 1.84 Ha. is taken for the above proposed project.

...2

In response to that, I am submitting here with the revised Compensatory Afforestation scheme for 10 years as per the Forest Conservation guidelines (instead of 4 years CA scheme), the CA scheme prepared based on CSSR for 2022-23. This is for your kind perusal and further needful action in the matter.

Yours faithfully,

Sd/-

Deputy Conservator of Forests,
Davanagere Division, Davangere

Copy to the :

- 1) Principal Chief Conservator of Forests, (Forest Conservation) Bangalore for your kind information.
- ✓ 2) Deputy Conservator of Forest, Koppal Division, Koppal for your information.
- ✓ 3) M/s Aaress Iron and Steel Limited, Baldota Enclave, Abhiraj H Baldota Road, Near Saibaba Temple, Hosapete for your kind information.

NH
Deputy Conservator of Forests,
Davanagere Division, Davangere


Model Estimate for Raising of Compensatory Plantation

In respect of M/s Aarens Iron and Steel Limited, Hospete

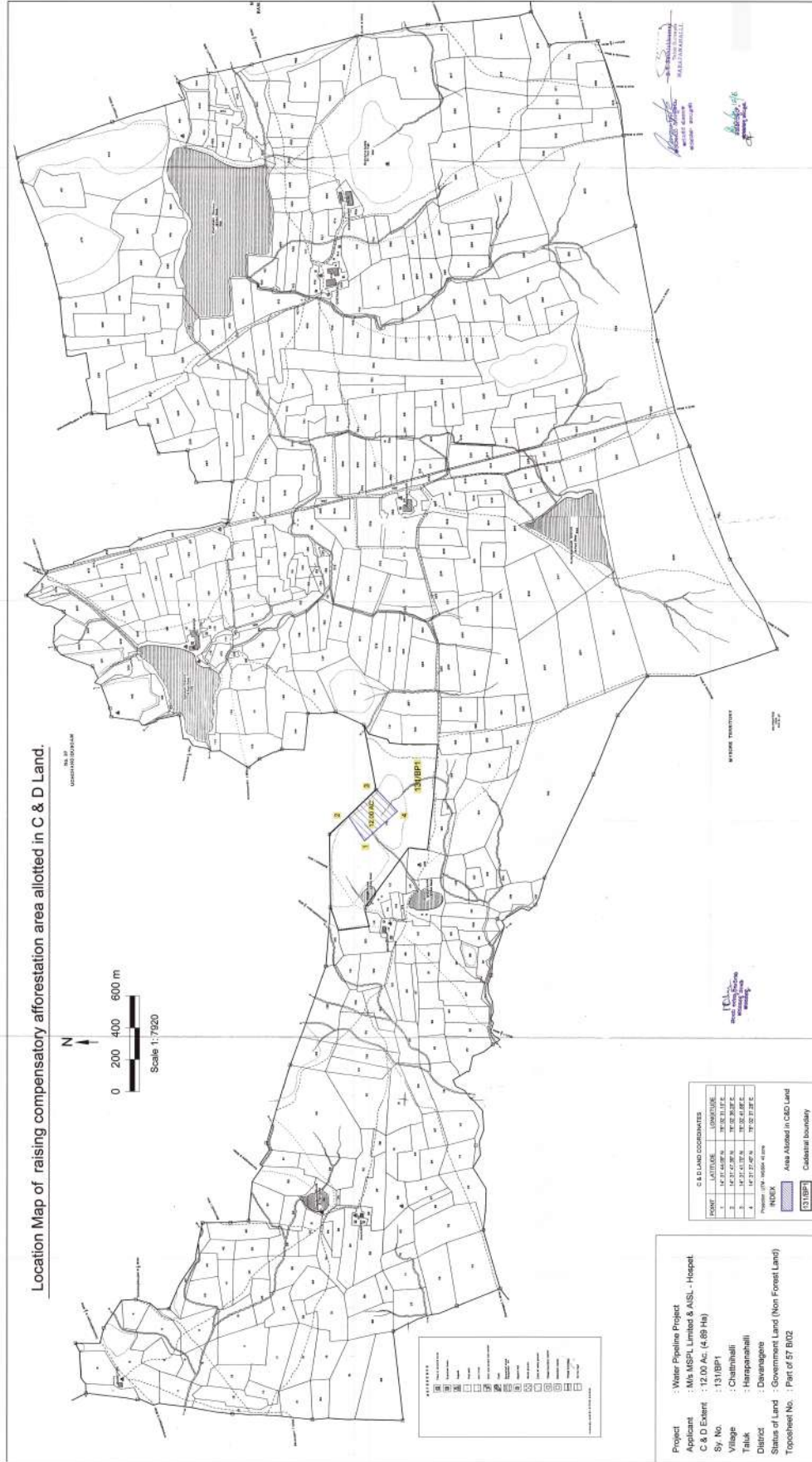
Based on CSSR for 2022-23

Sl. No.	Particulars	Advance Work year	Raising year	I Year	II Year	III Year	IV Year	V Year	VI Year	VII Year	VIII Year	IX Year	X Year	Total
A.	Advance Work													
1	Advance works (including raising of Pbs of 8"x12" size)	1,45,800												1,45,800
B.	Raising of plantation													-
1	Raising plantation in advance worked area		83,000											83,000
2	Maintenance of seedling before planting (8"x12" size Pbs 1200 pbs @ Rs. 7.46 each)		8,952											8,952
3	Raising nursery for replacement of casualties next year 10% (8"x12" x Size 100 Pbs @ Rs. 26.29 each)		2,629											2,629
C.	Maintenance of plantation (With cultural operations & manuring)													-
1	Maintenance of the plantation during 1st year			42,900										42,900
2	Maintenance of seedlings raised for casualty replacements (8"x12" size 100 Pbs @ Rs. 7.46=746.00)			746										746
D.	Maintenance of Plantation (with cultural operations & manuring)													-
1	Maintenance of the plantation during 2nd year				35,700									35,700
E.	Maintenance of plantation (With cultural operations but without manuring)													-
1	Maintenance of the plantation during 3rd year					29,400								29,400
2	Maintenance of the plantation during 4th year						29,400							29,400
3	Maintenance of the plantation during 5th year							29,400						29,400

Sl. No.	Particulars	Advance Work year	Raising year	I Year	II Year	III Year	IV Year	V Year	VI Year	VII Year	VIII Year	IX Year	X Year	Total
F	Maintenance of plantation (without cultural operations)													
1	Maintenance of the plantation during 6th year								8,700					8,700
2	Maintenance of the plantation during 7th year									8,700				8,700
3	Maintenance of the plantation during 8th year										8,700			8,700
4	Maintenance of the plantation during 9th year											8,700		8,700
5	Maintenance of the plantation during 10th year												8,700	8,700
	Total (A to F)	1,45,800	94,581	43,646	35,700	29,400	29,400	29,400	8,700	8,700	8,700	8,700	8,700	4,51,427
I	Total (A to F) Amount after taking 10% escalation cost for each year (Compounding factor at 10%)	1,60,380	1,14,443	58,093	52,268	47,349	52,084	57,292	18,649	20,514	22,564	24,786	27,304	6,55,726
II	Soil and moisture Conservation measures (15% on total plantation cost)	98,359												98,359
III	Resurveying, redemarcation and other works for section 4 notification (LS)	11,361												11,361
IV	Chainlink fencing (Considering 200 meter average periphery) (10% escalation over rates adopted for 2021-22)	9,83,125												9,83,125
	Total Advance Work year to 10th year of maintenance (I+II+III)	12,53,225	1,14,443	58,093	52,268	47,349	52,084	57,292	18,649	20,514	22,564	24,786	27,304	17,48,571
	Administration & Supervision charges @ 5% of above													87,429
	Grand Total													18,36,000
														1.84 Ha. x 1836000 = 33,78,240.00


 Deputy Conservator of Forests,
 Davanagere Division, Davanagere

Location Map of raising compensatory afforestation area allotted in C & D Land.



Project : Water Pipeline Project
 Applicant : M/s MSP/L Limited & A/S.L. - Hospet
 C & D Extent : 12.00 Ac. (4.89 Ha)
 Sy. No. : 131/BP1
 Village : Channihalli
 Taluk : Harapanahalli
 District : Davanagere
 Status of Land : Government Land (Non Forest Land)
 Toposheet No. : Part of 57 B/02

C & D LAND COORDINATES	
POINT	COORDINATES
1	N 21° 15' 00" E, 75° 30' 00" E
2	N 21° 15' 00" E, 75° 30' 00" E
3	N 21° 15' 00" E, 75° 30' 00" E
4	N 21° 15' 00" E, 75° 30' 00" E
5	N 21° 15' 00" E, 75° 30' 00" E

Project : 131/BP1

INDEX

Area Allotted in C&D Land

131BP1

Colony Boundary

Prepared by
 Date: 10/01/2023

Checked by
 Date: 10/01/2023

Approved by
 Date: 10/01/2023

ಜಿಲ್ಲಾಧಿಕಾರಿಗಳ ಕಾರ್ಯಾಲಯ, ದಾವಣಗೆರೆ ಜಿಲ್ಲೆ, ದಾವಣಗೆರೆ.

ನಂ.ಎಲ್‌ಎನ್‌ಡಿ/ಸಿಆರ್/324/11-12

ದಿನಾಂಕ: ೧೧.೦೩.೨೦೧೨

:-ಅಧಿಕೃತ ಜ್ಞಾಪನಾ ಪತ್ರ:-

ವಿಷಯ:- ಮೆ: ಎಂ.ಎಸ್.ಪಿ.ಎಲ್ ಅಮಿಟೆಡ್ ಮತ್ತು ಮೆ:ಆರೇಸ್ ಐರನ್ ಸ್ಟೀಲ್ ಲ. ಹೊಸಪೇಟೆ ಇವರ ಪರವಾಗಿ ಪರಿಹಾರಾತ್ಮಕ ನೆಡುತೋಪು ಬೆಳೆಸುವ ಉದ್ದೇಶಕ್ಕಾಗಿ ಹರಪನಹಳ್ಳಿ ತಾಲ್ಲೂಕು ಚೆಟ್ಟುಹಳ್ಳಿ ಗ್ರಾಮದ ಸ.ನಂ.131/ಬಿಪಿ ರಸ್ತೆ 12.00 ಎಕರೆ ಜಮೀನನ್ನು ಅರಣ್ಯ ಇಲಾಖೆಗೆ ವರ್ಗಾಯಿಸುವ ಬಗ್ಗೆ.

- ಉಲ್ಲೇಖ:-
1. ಎಂ.ಎಸ್‌ಪಿಎಲ್ ಅಮಿಟೆಡ್, ಹೊಸಪೇಟೆ ಇವರ ಪತ್ರ ಸಂ.MSPL/W&G/C&D/req 3/2011-12 ದಿ:2.12.2011
 2. ಉಪ ವಿಭಾಗಾಧಿಕಾರಿಗಳು, ಹರಪನಹಳ್ಳಿ ಇವರ ಪತ್ರ ಸಂ.ಎಲ್‌ಎನ್‌ಡಿ/ಸಿಆರ್/175/11-12 ದಿ:23.1.2012
 3. ತಹಶೀಲ್ದಾರ್, ಹರಪನಹಳ್ಳಿ ಇವರ ಪತ್ರ ಸಂ.ಎಲ್‌ಎನ್‌ಡಿ/ಸಿಆರ್/121/11-12 ದಿ:16.1.2012
 4. ಉಪ ಅರಣ್ಯ ಸಂರಕ್ಷಣಾಧಿಕಾರಿಗಳು, ದಾವಣಗೆರೆ ಇವರ ಪತ್ರ ಸಂ.ಎ2ಸಿ&ಡಿ/ಭೂಮಿ/ಪನೆತೊ/ವಿವ-34/11-12 ದಿ:6.3.12
 5. ಸರ್ಕಾರದ ಅಧಿಸೂಚನೆ ಸಂ.ಆರ್‌ಡಿ/106/ಎಲ್‌ಜಿಪಿ/88 ದಿ:20.7.94

-00-

ಮೆ: ಎಂ.ಎಸ್.ಪಿ.ಎಲ್ ಅಮಿಟೆಡ್ ಮತ್ತು ಮೆ:ಆರೇಸ್ ಐರನ್ ಸ್ಟೀಲ್ ಲ. ಹೊಸಪೇಟೆ ರವರು ಉಲ್ಲೇಖ (1)ರ ಪತ್ರದಲ್ಲಿ ಕೊಪ್ಪಳ ಜಿಲ್ಲೆಯ ಹಾಲುವರ್ತಿ ಗ್ರಾಮದಲ್ಲಿ ಸ್ಟೀಲ್ ಕಂಪನಿಯನ್ನು ಸ್ಥಾಪಿಸಲು ಅದಕ್ಕೆ ಬೇಕಾಗುವ ನೀರು ಸರಬರಾಜನ್ನು ತುಂಗಾಭದ್ರಾ ಜಲಾಶಯದಿಂದ ಕಾನನಕಂಡಿ ರಕ್ಷಿತ ಅರಣ್ಯ ಪ್ರದೇಶದಲ್ಲಿ ಪೈಪ್ ಲೈನ್ ಅಳವಡಿಕೆಗೆ 4.89 ಹೆಕ್ಟರ್ (12.00 ಎಕರೆ) ಜಮೀನು ಅರಣ್ಯ ಪ್ರದೇಶ ನಷ್ಟವಾಗಲಿದ್ದು, ಸದರಿ ಪ್ರದೇಶದ ಬದಲಿಗೆ ಪರಿಹಾರಾತ್ಮಕ ನೆಡುತೋಪು ಬೆಳೆಸುವ ಉದ್ದೇಶಕ್ಕಾಗಿ ಹರಪನಹಳ್ಳಿ ತಾಲ್ಲೂಕು, ಚೆಟ್ಟುಹಳ್ಳಿ ಗ್ರಾಮದ ಸ.ನಂ.131/ಬಿಪಿ ರಸ್ತೆ 12.00 ಎಕರೆ ಸಿ & ಡಿ ವರ್ಗದ ಜಮೀನನ್ನು ಅರಣ್ಯ ಇಲಾಖೆಗೆ ತಮ್ಮ ಕಂಪನಿಯವರ ಪರವಾಗಿ ವರ್ಗಾಯಿಸಲು ಕೋರಿರುತ್ತಾರೆ.

ಈ ಬಗ್ಗೆ ಉಲ್ಲೇಖ (2) ಮತ್ತು (3)ರ ಉಪವಿಭಾಗಾಧಿಕಾರಿ ಹರಪನಹಳ್ಳಿ ಮತ್ತು ತಹಶೀಲ್ದಾರ್, ಹರಪನಹಳ್ಳಿ ಇವರು ಸಲ್ಲಿಸಿದ ವರದಿಯ ವಿವರ ಪರಿಶೀಲನೆ ನಡೆಸಿದೆ.

ಉಪವಿಭಾಗಾಧಿಕಾರಿಗಳು, ಹರಪನಹಳ್ಳಿ ಇವರು ವರದಿ ಮಾಡಿರುವಂತೆ ಹರಪನಹಳ್ಳಿ ತಾಲ್ಲೂಕು ಚೆಟ್ಟುಹಳ್ಳಿ ಗ್ರಾಮದ ಸ.ನಂ.131/ಬಿಪಿ ರಸ್ತೆ 105.34 ಎಕರೆ ಜಮೀನು ಸರ್ಕಾರ ಎಂದು ಖಾತೆ ಇರುತ್ತದೆ. ಅರಣ್ಯ ಇಲಾಖೆಗೆ ವರ್ಗಾಯಿಸುವ ಜಮೀನನ್ನು ಸರ್ವೆ ನಕ್ಷೆಯಲ್ಲಿ ಗುರುತು ಮಾಡಲಾಗಿದ್ದು, ಬಗರ್ ಹುಕುಂ ಸಾಗುವಳಿಯಿಂದ ಮುಕ್ತವಾಗಿದ್ದು, ಸಿ & ಡಿ ವರ್ಗದ ಜಮೀನುಗಳಾಗಿದ್ದು ಲ್ಯಾಂಡ್ ಬ್ಯಾಂಕಿಗೆ ಸೇರಿದ ಜಮೀನುಗಳು ಆಗಿರುತ್ತವೆ. ಎತ್ತರವಾದ ಗುಡ್ಡ ಪ್ರದೇಶವಾಗಿದ್ದು, ಸಣ್ಣಪುಟ್ಟ ಕುರುಚಲು ಗಿಡಗಳಿದ್ದು ಬೆಲೆಬಾಳುವ ಯಾವುದೇ ಮರ ಮಾಲ್ತು ಇರುವುದಿಲ್ಲ ಹಾಗೂ ಗ್ರಾಮಸ್ಥರ ತಕರಾರು ಇರುವುದಿಲ್ಲ. ಆದ್ದರಿಂದ ಚೆಟ್ಟುಹಳ್ಳಿ ಗ್ರಾಮದ ಸ.ನಂ.131/ಬಿಪಿ ರಸ್ತೆ 105.34 ಎಕರೆ ಜಮೀನಿನ ಪೈಕಿ 12.00 ಎಕರೆ ಜಮೀನನ್ನು ಪರಿಹಾರಾತ್ಮಕ ನೆಡುತೋಪು ಬೆಳೆಸಲು ಮೆ: ಎಂ.ಎಸ್.ಪಿ.ಎಲ್ ಅಮಿಟೆಡ್ ಮತ್ತು ಮೆ:ಆರೇಸ್ ಐರನ್ ಸ್ಟೀಲ್ ಲ. ಹೊಸಪೇಟೆ ಇವರ ಪರವಾಗಿ ಅರಣ್ಯ ಇಲಾಖೆಗೆ ವರ್ಗಾಯಿಸಬಹುದೆಂದು ತಿಳಿಸುತ್ತಾರೆ.

ಉಲ್ಲೇಖ (4)ರಲ್ಲಿ ಅರಣ್ಯ ಸಂರಕ್ಷಣಾಧಿಕಾರಿಗಳು, ದಾವಣಗೆರೆ ಜಿಲ್ಲಾ ಪ್ರಸ್ತಾಪಿತ ಜಮೀನನ್ನು ಪರಿಹಾರಾತ್ಮಕ ನೆಡುತೋಪು ಬೆಳೆಸುವ ಉದ್ದೇಶಕ್ಕೆ ಅರಣ್ಯ ಇಲಾಖೆಗೆ ವರ್ಗಾಯಿಸಬಹುದೆಂದು ಅಭಿಪ್ರಾಯ ನೀಡಿರುತ್ತಾರೆ.

ಈ ಹಿನ್ನೆಲೆಯಲ್ಲಿ ಉಪವಿಭಾಗಾಧಿಕಾರಿಗಳ ಪ್ರಸ್ತಾವನೆಯನ್ನು ಅಂಗೀಕರಿಸಿ ಮೆ: ಎಂ.ಎಸ್.ಪಿ.ಎಲ್. ಅಮಿಟೆಡ್ ಮತ್ತು ಮೆ:ಆರ್.ಎಸ್. ಐರನ್ ಸ್ಟೀಲ್ ಅ. ಹೊಸಪೇಟೆ ಇವರಿಗೆ ಕೊಪ್ಪಳ ಜಿಲ್ಲೆಯ ಹಾಲುಪರ್ತಿ ಗ್ರಾಮದಲ್ಲಿ ಸ್ಟೀಲ್ ಕಂಪನಿಯನ್ನು ಸ್ಥಾಪಿಸಲು ಅದಕ್ಕೆ ಬೇಕಾಗುವ ನೀರು ಸರಬರಾಜನ್ನು ತುಂಗಾಭದ್ರಾ ಜಲಾಶಯದಿಂದ ಕಾಸನಕಂಡಿ ರಕ್ಷಿತ ಅರಣ್ಯ ಪ್ರದೇಶದಲ್ಲಿ ಪೈಪ್ ಲೈನ್ ಅಳವಡಿಕೆಗೆ ಅನುಮತಿ ದೊರಕಿದ್ದು, ಸದರಿ ಉದ್ದೇಶಕ್ಕಾಗಿ ಅರಣ್ಯ ಇಲಾಖೆಗೆ ಸೇರಿದ 12.00 ಎಕರೆ ಜಮೀನು ಬದಲಿಗೆ ಪರಿಹಾರಾತ್ಮಕ ನೆಡುತೋಪು ಬೆಳೆಸಲು ಅರಣ್ಯ ಇಲಾಖೆಗೆ ವರ್ಗಾಯಿಸಲು ಅವಕಾಶವಿರುವಂತೆ ಹರಪನಹಳ್ಳಿ ತಾಲ್ಲೂಕು ಚೆನ್ನಹಳ್ಳಿ ಗ್ರಾಮದ ಸ.ನಂ.131/ಬಿಪಿ1 ರಲ್ಲಿ 12.00 ಎಕರೆ ಜಮೀನು ಬಗರ್ ಹುಕುಂ ಸಾಗುವಳಿ ಮತ್ತು ಇತರೆ ಆಕ್ಷೇಪಣೆಗಳಿಂದ ಮುಕ್ತವಾಗಿದ್ದು, ಉಲ್ಲೇಖ (5) ರ ಸರ್ಕಾರದ ಆದೇಶದ ಅನ್ವಯ ಲ್ಯಾಂಡ್ ಬ್ಯಾಂಕ್‌ನಲ್ಲಿರುವ ಜಮೀನನ್ನು ವಾಪಸ್ಸು ಪಡೆದು ಸದರಿ ಜಮೀನುಗಳನ್ನು ಭೂಕಂದಾಯ ಕಾಯ್ದೆ 1964 ರ ಕಲಂ 71 ರ ಅನ್ವಯ ನೆಡುತೋಪು ನಿರ್ಮಾಣಕ್ಕೆ ಕಾಯ್ದಿರಿಸಿ ಅರಣ್ಯ ಇಲಾಖೆಗೆ ವರ್ಗಾಯಿಸಲು ಆದೇಶಿಸಿದೆ.

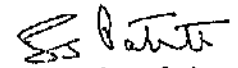
ತಹಶೀಲ್ದಾರ್, ಹರಪನಹಳ್ಳಿ ಇವರು ಸರ್ವೆಸ್ಟೇಷನ್‌ನಲ್ಲಿ ಗುರುತಿಸಿರುವ ವಿಸ್ತೀರ್ಣವನ್ನು ಚೆಕ್ಕುಬಂದಿಯೊಂದಿಗೆ ಅರಣ್ಯ ಇಲಾಖೆಗೆ ಹಸ್ತಾಂತರಿಸಲು ಅಗತ್ಯ ಕ್ರಮ ಕೈಗೊಳ್ಳತಕ್ಕದ್ದು.

ಚೆನ್ನಹಳ್ಳಿ ಗ್ರಾಮದ 131/ಬಿಪಿ1 ರಲ್ಲಿನ 12.00 ಎಕರೆ ಜಮೀನಿಗೆ ಚೆಕ್ಕುಬಂದಿ.

ಪೂರ್ವಕ್ಕೆ: ಉಚ್ಚಂಗಿದುರ್ಗ ಗ್ರಾಮದ ಇಡಿ
ಪಶ್ಚಿಮಕ್ಕೆ: ಸ.ನಂ.131/ಬಿಪಿ1 ರ ಉಳಿಕೆ ಜಮೀನು
ಉತ್ತರಕ್ಕೆ: ಸ.ನಂ.131/ಬಿಪಿ1 ರ ಉಳಿಕೆ ಜಮೀನು
ದಕ್ಷಿಣಕ್ಕೆ: ಸ.ನಂ.131/ಬಿಪಿ1 ರ ಉಳಿಕೆ ಜಮೀನು

ಷರತ್ತುಗಳು

1. ವರ್ಗಾವಣೆಗೆ ಆದೇಶಿಸಿರುವ ಜಮೀನುಗಳನ್ನು ಅರಣ್ಯ ಇಲಾಖೆಯು ನೆಡುತೋಪು ಬೆಳೆಸುವ ಉದ್ದೇಶಕ್ಕಾಗಿ ಮಾತ್ರ ಉಪಯೋಗಿಸತಕ್ಕದ್ದು.
2. ಪ್ರಸ್ತಾಪಿತ ಜಮೀನು ಸರ್ಕಾರಿ ಖರಾಬು ಪ್ರದೇಶವಾಗಿರುವುದರಿಂದ ಜಾನುವಾರುಗಳು ಮೀಯುವಿಕೆಗೆ ಅವಕಾಶ ನೀಡತಕ್ಕದ್ದು.


(ಎಸ್.ಎಸ್.ಪಟ್ಟಣಶೆಟ್ಟಿ)
ಜಿಲ್ಲಾಧಿಕಾರಿಗಳು,
ದಾವಣಗೆರೆ ಜಿಲ್ಲೆ

ಪ್ರತಿಯನ್ನು ಮಾಹಿತಿ ಮತ್ತು ಅಗತ್ಯ ಕ್ರಮಕ್ಕಾಗಿ ಕೆಳಕಂಡವರಿಗೆ ಕಳುಹಿಸಿದೆ:-

1. ಉಪ ಅರಣ್ಯ ಸಂರಕ್ಷಣಾಧಿಕಾರಿ, ದಾವಣಗೆರೆ ಇವರಿಗೆ ಮಾಹಿತಿಗಾಗಿ ಕಳುಹಿಸಿದೆ.
2. ಉಪವಿಭಾಗಾಧಿಕಾರಿಗಳು, ಹರಪನಹಳ್ಳಿ ಇವರಿಗೆ ಮಾಹಿತಿಗಾಗಿ ಕಳುಹಿಸಿದೆ.
3. ತಹಶೀಲ್ದಾರ್, ಹರಪನಹಳ್ಳಿ ಇವರಿಗೆ ಮೂಲ ಕಡತದೊಂದಿಗೆ ಅಗತ್ಯ ಕ್ರಮಕ್ಕಾಗಿ ಕಳುಹಿಸಿದ್ದು, ಪಹಣಿಯಲ್ಲಿ ಸೂಕ್ತ ಬದಲಾವಣೆ ಮಾಡಿದ ಬಗ್ಗೆ ಪಹಣಿಯೊಂದಿಗೆ ವರದಿ ಸಲ್ಲಿಸಲು ತಿಳಿಸಿದೆ.

4. ಮೆ: ಎಂ. ಎಸ್. ಪಿ. ಎಲ್. ಅಮಿಟೆಡ್ ಮತ್ತು ಮೆ: ಆರ್. ಎಸ್. ಐರನ್ ಸ್ಟೀಲ್ ಅ. ಹೊಸಪೇಟೆ

ಜಿಲ್ಲೆ: ದಾವಣಗೆರೆ
ತಾಲ್ಲೂಕು: ಹರಪನಹಳ್ಳಿ
ಹೋಬಳಿ: ಅರಸೀಕೆರೆ
ಗ್ರಾಮ: ಚಟ್ಟಿಹಳ್ಳಿ

ವಹಿವಾಟು ವರ್ಷ: 2011-2012
ವಹಿವಾಟು ಸಂಖ್ಯೆ: 109
M.R.ನಂಬರ್: H 102

ಮೂಲ: ಜಿಲ್ಲಾಧಿಕಾರಿ ಆದೇಶ
ಬದಲಾವಣೆ ರೀತಿ: ಕೋರ್ಟ್ ಆದೇಶ
ಸ್ವಾಧೀನತೆ ರೀತಿ: ಪಹಣಿ ಬದಲಾವಣೆ
ಸಂಖ್ಯೆ: LND/CR/324/11-12
ದಿನಾಂಕ: 09/03/2012

ಈಗಿನ ಸರ್ವೆ ನಂಬರಿನ ವಿವರ

(ವಿಸ್ತೀರ್ಣ ಎಕರೆ ಮತ್ತು ಸೆಂಟ್‌ಗಳಲ್ಲಿ)

ಸರ್ವೆ ನಂಬರು	ಭೂಕಂದಾಯ ವಿವರ	ಭೂಕಂದಾಯ ವಿವರ	ಪಟ್ಟಾ	ಮಣ್ಣಿನ ನಮೂನೆ	ಸರಾ
131/*/BP1	ಒಟ್ಟು 105.34.00.00	ಕಂದಾಯ 0.00	ಸರ್ಕಾರಿ	ಉಸುಕು	
	ಒಟ್ಟು	ಜೂಡಿ 0.00			
	ಖರಾಬ್(ಬ)	ಸೆನ್ನು 0.00			
		ನೀರಿನ ದರ 0.00			

ಸರ್ವೆ ನಂಬರಿನಲ್ಲಿ ಸ್ವಾಧೀನದಾರರು ಮತ್ತು ಅವರ ವಿಸ್ತೀರ್ಣ


ಸರ್ವೆ ನಂಬರು	ಸ್ವಾಧೀನದಾರರ ಹೆಸರು	ವಿಸ್ತೀರ್ಣ	ಖಾತೆ ನಂಬರು	ಸ್ವಾಧೀನತೆಯ ರೀತಿ	ಹಕ್ಕುಗಳು	ಖುಣಗಳು	ಸ್ಥಿತಿ
131/*/BP1	ಸರ್ಕಾರ -	105.34.00.00	0				Original
131/*/BP1	ಸರ್ಕಾರ -	93.34.00.00	0	ಜಿಲ್ಲಾಧಿಕಾರಿಗಳ			ಬದಲಿಸಿದ
131/*/BP1	ವಲಯ ಅರಣ್ಯಾಧಿಕಾರಿಗಳು	12.00.00.00	0	ಜಿಲ್ಲಾಧಿಕಾರಿಗಳ	ಮುಂದಂ ಎಸ್ ಡಿ ಎಲ್ ಲಿ.ಮತ್ತು ಮು ಆರೇಸ್ ಐರನ್ ಸ್ವೀಲ್ ಲಿಮಿಟೆಡ್ ಹೊಸಪೇಟೆ ಇವರ ಪರವಾಗಿ ವಿಸ್ತೀರ್ಣ 12-00 ಎಕರೆ ಜಮೀನನ್ನು ಪರಿಹಾರಾತ್ಮಕ ನೆಡುತೋಪು ಬೆಳೆಸುವ ಉದ್ದೇಶಕ್ಕಾಗಿ ಅರಣ್ಯ ಇಲಾಖೆಗೆ ವರ್ಗಾಯಿಸಲಾಗಿದೆ		ಸೇರಿಸಲಾಗಿದೆ

ಮ್ಯುಟೇಶನ್ ಆದೇಶದ ವಿವರ:

ಮಾನ್ಯ ಜಿಲ್ಲಾಧಿಕಾರಿಗಳು ದಾವಣಗೆರೆ ಇವರ ಆದೇಶ ಸಂಖ್ಯೆ ನಂ ಕಂ/ಎಲ್.ಎನ್.ಡಿ./ಸಿ ಆರ್/324/11-12 ದಿನಾಂಕ
9-03-2012 ರಂತೆ ಹಕ್ಕು ಬದಲಾವಣೆ
ಅಂಗೀಕರಿಸಿದೆ.

ಮೊಕ್ಕಾಂ: ಹರಪನಹಳ್ಳಿ
ಮ್ಯುಟೇಶನ್ ಆದೇಶದ ದಿನಾಂಕ: 24/03/2012

ಸಹಿ/-
ರಾಜನ್ಯ ನಿರೀಕ್ಷಕರು



First

Previous

Next

Last

ಗ್ರಾಮ ನಮೂನೆ ೨
ತಾಲ್ಲೂಕು ಮೊಹರು

ರೆಕಾರ್ಡ್ ಆಫ್ ರೈಟ್ಸ್, ಗೇಣಿ ಮತ್ತು ಪಹಣಿ ಪತ್ರಿಕೆ (R.T.C) ಫಾರಂ ನಂ. ೧೬

Print Page No: 2/8 Village Account Form
Valid from 06/12/2024 To Till Date

1. ಸರ್ವೆ ಸಂಖ್ಯೆ 131		3. ವೇತನಾರು ಒಟ್ಟು ವಿಸ್ತೀರ್ಣ ಫೂಟ್ ಖರಾಬ್ (ಅ) ಫೂಟ್ ಖರಾಬ್ (ಬ) ಉಳಿದದ್ದು		ಎಕರೆ ಗುಂಟೆ ಅ		4. ಕಂದಾಯ (ಅ) ಭೂ ಕಂದಾಯ (ಬ) ಜೋಡಿ (ಈ) ಸೆಸ್ಸುಗಳು (ಡ) ನೀರಿನ ದರ		ರೂ. ಪೈ.		9. ಕಚ್ಚೆ ಅಥವಾ ಸ್ವಾಧೀನದಾರನ ಹೆಸರು ತಂದೆಯ ಹೆಸರು ಮತ್ತು ವಿವರ		ವಿಸ್ತೀರ್ಣ ಎ ಗುಂ		ಖಾತೆ ನಂ.		10. ಕಚ್ಚೆ ಅಥವಾ ಸ್ವಾಧೀನತೆಯ ರೀತಿ		11. ಇತರೆ ಹಕ್ಕುಗಳು ಮತ್ತು ಮರುಗಲು ಹಕ್ಕುಗಳು: ಮರುಗಲು:															
2. ಹಿಜ್ಜಾ B						ಒಟ್ಟು				ವಲಯ ಅರಣ್ಯಾಧಿಕಾರಿಗಳು		12.00.00.00						ಮೆ ಎಂ ಎಸ್ ಪಿ ಎಲ್ ಲಿ.ಮತ್ತು ಮೆ ಅರೇಸ್ ಐರನ್ ಸ್ಟೀಲ್ ಲಿಮಿಟೆಡ್ ಹೊಸಪೇಟೆ ಇವರ ಪರವಾಗಿ ವಿಸ್ತೀರ್ಣ 12-00 ಎಕರೆ ಜಮೀನನ್ನು ಪರಿಹಾರಾತ್ಮಕ ನೆಡುತೋಪು ಬೆಳೆಸುವ ಉದ್ದೇಶಕ್ಕಾಗಿ ಅರಣ್ಯ ಇಲಾಖೆಗೆ ವರ್ಗಾಯಿಸಲಾಗಿದೆ															
5. ಮಣ್ಣಿನ ನಮೂನೆ		7. ಮರಗಳ ಸಂಖ್ಯೆ		8. ಬೇತುವಾರ ಪ್ರಕಾರ ನೀರಾವರಿಯ ವಿಸ್ತೀರ್ಣ																													
		ಹೆಸರು		ಸಂಖ್ಯೆ		ಕ್ರ. ಸ.		ನೀರಾವರಿ ಮೂಲ		ಮುಂಗಾರು		ಹಿಂಗಾರು		ಬಾಗಾಯ್ತು		ಒಟ್ಟು																	
6. ಪಟಾ																																	
12. ಸಾಗುವಳಿ ಮತ್ತು ಗೇಣಿಯ ವಿವರ		ವರ್ಷ ಮತ್ತು ಕಾಲ 1		ವ್ಯವಸಾಯಗಾರನ ಹೆಸರು ಮತ್ತು ವಾಸ್ತವ್ಯ 2		ಸಾಗುವಳಿ ಪದ್ಧತಿ 3		ಗೇಣಿಯ ವಿವರ ವಿಸ್ತೀರ್ಣ 4 ಗುಂ		ಭೂಮಿಯ ಉಪಯೋಗ ಗುತ್ತಿಗೆ 5		ವರ್ಗ 6		ವಿಸ್ತೀರ್ಣ 7 ಗುಂ		ಖುಷ್ಕಿ ತರಿ, ಬಾಗಾಯ್ತು 8		ಬೆಳೆಯ ಹೆಸರು 9		ಬೆಳೆಯ ವಿಸ್ತೀರ್ಣ ಅಮಿಶ್ರ 10		ಮಿಶ್ರ 11		ಒಟ್ಟು 12		ನೀರಾವರಿಯ ಮೂಲ 13		ಎಕರೆಗೆ ಉತ್ಪತ್ತಿ 14		ಮಿಶ್ರಣದ ಹೆಸರು 15		ವಿಸ್ತೀರ್ಣ ಎ. 16 ಗುಂ	
		ಹೈದರ್ ಸಾಬ್ ಬಿನ್ ಲೇಟ್ ಬಳ್ಳಾರಿ ಇಮಾಂಸಾಬ್		ಸ್ವಂತ		0.00.00.00																											
		ಇಮಾಂಸಾಹೇಬ್ ಬಿ ಬಿನ್ ಲೇಟ್ ಬಳ್ಳಾರಿ ಇಮಾಂಸಾಬ್		ಸ್ವಂತ		0.00.00.00																											
		ಮಹಬೂಬ್ ಸಾಬ್ ಬಿನ್ ಲೇಟ್ ಬಳ್ಳಾರಿ ಇಮಾಂಸಾಬ್		ಸ್ವಂತ		0.00.00.00						ಖುಷ್ಕಿ		-		0.00.00.00				0.00.00.00				0.00									
		ಜಾಯಿದಾ ಬೀ ಬಿನ್ ಲೇಟ್ ಬಳ್ಳಾರಿ ಇಮಾಂಸಾಬ್		ಸ್ವಂತ		0.00.00.00																											
		ಜುಬೇದ ಬಾನು ಬಿನ್ ಲೇಟ್ ಬಳ್ಳಾರಿ		ಸ್ವಂತ		0.00.00.00																											

ವಿಸ್ತೀರ್ಣ ಎಕರೆ ಮತ್ತು ಗುಂಟೆಗಳಲ್ಲಿ

ಕರ್ನಾಟಕ ಭೂಕಂದಾಯ ನಿಯಮಾವಳಿ 1966 ರ ನಿಯಮ 40, 42, 58 ಮತ್ತು 70

Citizen may register their AADHAAR number and mobile number at www.landrecords.karnataka.gov.in to get SMS alerts about mutations on agricultural lands

UNDERTAKING FOR PAYMENT OF ADDITIONAL NET PRESENT VALUE


This is certify that M/s Baldota Steel & Power Limited, hereby furnishing the undertaking vide imposed condition in principle Stage-I approved from Government of India MOEF & CC Reginal Office Bengaluru order No: F. N0, 4-KRB1346/2022-BAN dated 20.02.2025. vide Condition No: 7

“At the time of payment of net present value (NPV) at the prevailing rate. the user agency shall furnish an undertaking to pay the additional NPV, if so determined, as per the final decision of the Hon’ble Supreme Court of India;”

We M/s Baldota Steel & Power Limited here by furnishing undertaking for payment of Additional Net Present Value for diversion of 1.74Ha forest land in Sy No.25 Chikkakasanakandi & Forest areas of Holemudlapur Village, Hitnal Hubli, Koppala Taluk & District for laying of pipeline, Transmission Line, Substation & Jack Well Cum pump house if so determined by the Hon’ble Supreme Court for the said Project.

Place: Hosapete
Date : 05.06.2025

For Baldota Steel & Power Limited,


Authorized Signatory

**UNDERTAKING FOR TOTAL FOREST AREA UTILIZED FOR THE PROJECT SHALL
NOT EXCEED 1.74HA.**

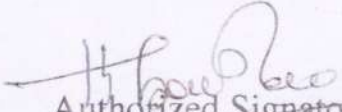
This is certify that M/s Baldota Steel & Power Limited, here by furnishing the undertaking vide imposed condition in principle Stage-I approved from Government of India MOEF & CC Reginal Office Bengaluru order No: F. NO, 4-KRB1346/2022-BAN dated 20.02.2025. vide Condition No: 15

“The total forest area utilized for the project shall not exceed 1.74Ha. The user agency shall furnish an undertaking to this effect.”

We M/s Baldota Steel & Power Limited here by furnishing undertaking that Forest area utilised for the project shall not exceed 1.74Ha for diversion of forest land in Sy No.25 Chikkakasanakandi & Forest areas of Holemodlapur Village, Hitnal Hobli, Koppala Taluk & District for laying of pipeline, Transmission Line, Substation & Jack Well Cum pump house.

Place: Hosapete
Date : 05.06.2025

For Baldota Steel & Power Limited


Authorized Signatory

**UNDERTAKEING FOR NO NON-FORESTRY ACTIVITY SHALLBE
CARRIED IN THE PROPOSED FOREST LAND TO AVOID FAIT-
ACCOMPLI SITUATION**

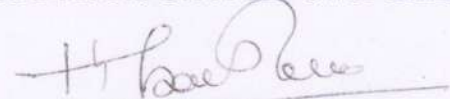
This is certify that M/s Baldota Steel & Power Limited, here by furnishing the undertaking vide imposed condition in principle Stage-I approved from Government of India MOEF & CC Reginal Office Bengaluru order No: F. NO, 4-KRB1346/2022-BAN dated 20.02.2025. vide Condition No: 22

“No non forestry activity shall be carried in the proposed forest land for laying of Pipeline, Transmission Line, Substation, and Jack Well cum Pump House, till all the statutory clearances are obtained by the user agency for setting up of proposed integrated Steel Plant in Halavarthi Village of koppal District to avoid fait- accompli situation. The user agency has to provide undertaking to this effect.”

We M/s Baldota Steel & Power Limited here by furnishing undertaking that we will not carry out any Non Forestry activity in the proposed forest land till we obtained all the statutory clearancesfor setting up of Proposed Integrated Steel Plant at Halavarthi Village. to ayoid fait-accompli situation in the area approved for diversion of 1.74Ha forest land in Sy No.25 Chikkakasanakandi & Forest areas of Holemudlapur Village . Hitnal Hobli . Koppala Taluk & District for laying of pipeline .Transmission Line, Substation & Jack Well Cum pump house.

Place: Hosapete
Date: 05.06.2025

For Baldota Steel & Power Limited


Authorized Signatory



Form-II
(for projects other than linear projects)
Government of Karnataka
Office of the District Collector, Koppal

KOP-DC-31013/4/2021-KOPDC_FOREST-KOPPAL:DC:E:67135

Dated: 05-05-2022


TO WHOWSOEVER IT MAY CONCERN

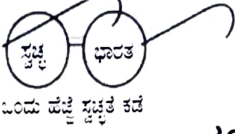
In compliance of the Ministry of Environment and Forests (MoEF), Government of India's Letter No. 11-9/98-FC (Pt.) dated 3rd August 2009 wherein the MoEF issued guidelines on submission of evidence for having initiated and completed the process of settlement of rights under the Scheduled Tribes and Other Traditional Forest Dwellers (Recognition of Forest Rights) Act, 2006 ('FRA' for short) on the forest land proposed to be diverted for non-forest purposes, it is certified that 1.84 hectares of forest land proposed to be diverted in favour **M/s Aaress Iron and steel Ltd., & M.S.P.L Ltd., Hospect** (Name of user agency) for Water Supply from Tungabhadra reservoir through Pipelines, Jackwell Electrical line and Road (Purpose for diversion of Forest land) In Koppal District falls within jurisdiction of S.y No.25 Chikkakasanakandi, Koppal, Halvarthi, Basapur Village (s) in Koppal tehsils.

It is further certified that:

- a) The complete process for identification and settlement of rights under the FRA had been carried out for the entire 1.84 hectares of forest area proposed for diversion. A copy of records of all consultations and meetings of the Forest Rights Committee(s), Gram sabha(s) are enclosed.
- b) The proposal for such diversion (with full details of the project and its implications, in vernacular/ local language) have been placed before each concerned Gram Sabha of forest-dweller, who are eligible under the FRA;
- c) The each of concerned Gram Sabha(s), has certified that all formalities/ processes under the FRA have been carried out, and that they have given their consent to the proposed diversion and the compensation and the compensation and ameliorative measures, if any, having understood the purpose and details of proposed diversion. A copy of certificate issued by the gram sabha is enclosed.
- d) The discussion and decisions on such proposals had taken pace only when there was a quorum of minimum 50% of the members of Gram Sabha present;
- e) The diversion of forest land for facilities managed by the Government as required under section 3 (2) of the FRA have been completed and the Grama Sabhas have given their consent to it;
- f) As there are no such Primitive Tribal Groups and Pre-Agricultural Communities, are living in this area, action as per section 3 (1) (e) of the FRA.

To,
**M/s Aaress Iron and steel Ltd.,
& M.S.P.L Ltd,
Hospect**


**Deputy Commissioner,
Koppal District,
Koppal.**



ಉಪನಿರ್ದೇಶಕರ ಕಛೇರಿ, ಸಮಾಜ ಕಲ್ಯಾಣ ಇಲಾಖೆ, ಕೊಪ್ಪಳ

ಜಿಲ್ಲಾ ಆರೋಗ್ಯ ಭವನ, 1ನೇ ಮಹಡಿ, ಹೊಸಪೇಟೆ ರಸ್ತೆ, ಕೊಪ್ಪಳ, ದೂರವಾಣಿ/ಫ್ಯಾಕ್ಸ್ ಸಂಖ್ಯೆ : 08539-220138

Email ID:- dsw_koppal@yahoo.in

ಸಂ:ಉನಿಸಕಇಕೊ:ಅಡ್ವೈಹಕ್ಕು ಸಮಿತಿ:ಸಿಆರ್-19:2018-19

ದಿನಾಂಕ:22.12.2021

ಗೆ:

ಮಾನ್ಯ ಅಪರ ಜಿಲ್ಲಾಧಿಕಾರಿಗಳು,
ಕೊಪ್ಪಳ.

ಮಾನ್ಯರೇ:

ವಿಷಯ:- ಅನುಸೂಚಿತ ಬುಡಕಟ್ಟುಗಳು ಮತ್ತು ಇತರೆ ಪೌರಂಪರಿಕ ಅರಣ್ಯವಾಸಿಗಳ (ಅರಣ್ಯ ಹಕ್ಕುಗಳನ್ನು ಮಾನ್ಯ ಮಾಡುವ) ಅಧಿನಿಯಮ-2006 ರನ್ವಯ ಫಾರಂ-IIನ್ನು ಜಾರಿ ಮಾಡುವ ಕುರಿತು.

ಉಲ್ಲೇಖ:- 1) ತಮ್ಮ ಪತ್ರ ಸಂ:ಕೆಟಿಎಫ್-ಡಿಸಿ-31013/4/2021-ಫಾರೆಸ್ಟ್-ಕೊಪ್ಪಳ-ಡಿಸಿ/ಇ67135, ದಿನಾಂಕ:27.07.2021.

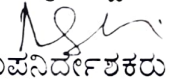
2) ಕಾರ್ಯನಿರ್ವಾಹಕ ಅಧಿಕಾರಿಗಳು, ತಾಲೂಕು ಪಂಚಾಯತ್ ಕೊಪ್ಪಳ ರವರ ಪತ್ರ ಸಂ:ತಾಪಂಕೊ/ಗ್ರಾಪಂ/2021-22/1358, ದಿನಾಂಕ:15.12.2021.

---***---

ಮೇಲ್ಕಂಡ ವಿಷಯಕ್ಕೆ ಸಂಬಂಧಿಸಿದಂತೆ, ಕೊಪ್ಪಳ ತಾಲೂಕಿನ ಚಿಕ್ಕಕಾಸನಕಂಡಿ ಗ್ರಾಮದ ಸರ್ವೇ ನಂ.25 ರ ಅರಣ್ಯ ಜಮೀನಿನ ಕ್ಷೇತ್ರ 1.84 ಹೆಕ್ಟೇರ್ ಜಮೀನಿನಲ್ಲಿ ಆರಸ್ ಐರನ್ & ಸ್ಟೀಲ್ ಲಿಮಿಟೆಡ್ ಹೊಸಪೇಟೆ ಇವರು ನೀರಿನ ಪೈಪ್‌ಲೈನ್ ಮಾಡಲು ಉದ್ದೇಶಿಸಲಾಗಿದ್ದು, ಈಗಾಗಲೇ ದಿ:19.12.2016 ರಂದು ಫಾರಂ-Iನ್ನು ಜಾರಿ ಮಾಡಲಾಗಿರುತ್ತದೆ. ಅರಣ್ಯ ಹಕ್ಕುಗಳನ್ನು ಮಾನ್ಯ ಮಾಡುವ ಅಧಿನಿಯಮ-2006 ರನ್ವಯ ಫಾರಂ-II ನ್ನು ನೀಡಲು ಕೋರಿರುತ್ತಾರೆಂದು ಹಾಗೂ ಈ ಯೋಜನೆ ಅಡಿಯಲ್ಲಿ ಪರಿಶಿಷ್ಟ ಜಾತಿ ಹಾಗೂ ಪರಿಶಿಷ್ಟ ಪಂಗಡ ಜನರ ಜಮೀನು ಅವರಿಗೆ ಹಕ್ಕು ಬಾಧ್ಯತೆ ಮತ್ತು ಅರಣ್ಯ ಪ್ರದೇಶದಲ್ಲಿ (1.84 ಹೆಕ್ಟೇರ್) ಪೈಪ್‌ಲೈನ್ ಹಾದು ಹೋಗಲು ಪ್ರಧಾನ ಅರಣ್ಯ ಸಂರಕ್ಷಣಾಧಿಕಾರಿ(ಅರಣ್ಯ ಪಡೆ ಮುಖ್ಯಸ್ಥರು) ಬೆಂಗಳೂರು ಇವರು ಪರಿಸರ ಇಲಾಖೆಗೆ ಶಿಫಾರಸ್ಸು ಮಾಡಿದ ಪತ್ರದೊಂದಿಗೆ ಫಾರಂ-II ನ್ನು ನೀಡುವಂತೆ ವಿನಂತಿಸಿಕೊಂಡಿರುತ್ತಾರೆಂದು ಹಾಗೂ ಸದರಿ ಸರ್ವೇ ನಂ.25 ರ ಅರಣ್ಯ ಜಮೀನಿನ ಕ್ಷೇತ್ರ 1.84 ಹೆಕ್ಟೇರ್ ಅರಣ್ಯ ಹಕ್ಕುಗಳನ್ನು ಮಾನ್ಯ ಮಾಡುವ ಅಧಿನಿಯಮ-2006 ರನ್ವಯ ಫಾರಂ-II ನ್ನು ಜಾರಿ ಮಾಡುವ ಕುರಿತು ಸ್ಪಷ್ಟ ಹಾಗೂ ನಿಖರವಾದ ವರದಿ ಹಾಗೂ ಗ್ರಾಮ ಸಭಾ ನಡವಳಿಯೊಂದಿಗೆ ವರದಿ ಸಲ್ಲಿಸಲು ಉಲ್ಲೇಖಿತ(1) ರ ಪತ್ರದನ್ವಯ ತಾವು ಕೋರಿದ್ದು, ಅದರಂತೆ ಉಲ್ಲೇಖಿತ(2) ರ ಪತ್ರದನ್ವಯ ಕಾರ್ಯನಿರ್ವಾಹಕ ಅಧಿಕಾರಿಗಳು, ತಾಲೂಕು ಪಂಚಾಯತ್ ಕೊಪ್ಪಳ ರವರು ಗ್ರಾಮ ಸಭಾ ನಡವಳಿಯೊಂದಿಗೆ ವರದಿ ಸಲ್ಲಿಸಿರುತ್ತಾರೆ. ಸದರಿಯವರ ಯಥಾ ವರದಿ ಹಾಗೂ ಗ್ರಾಮಸಭಾ ನಡವಳಿಯನ್ನು ಈ ಪತ್ರಕ್ಕೆ ಲಗತ್ತಿಸಿ ಮಾನ್ಯರ ಅವಗಾಹನೆಗೆ ಸಲ್ಲಿಸಿದೆ.

ಲಗತ್ತು:- ಉಲ್ಲೇಖಿತ(2) ರ ಪತ್ರ

ತಮ್ಮ ವಿಶ್ವಾಸಿ


ಉಪನಿರ್ದೇಶಕರು

ಸಮಾಜ ಕಲ್ಯಾಣ ಇಲಾಖೆ

ಕೊಪ್ಪಳ.

24/12/21



ಕರ್ನಾಟಕ ಸರ್ಕಾರ
ತಾಲೂಕು ಪಂಚಾಯತ್, ಕೊಪ್ಪಳ

ಕಾರ್ಯನಿರ್ವಾಹಕ ಅಧಿಕಾರಿಗಳು, ತಾಲೂಕು ಪಂಚಾಯತ್, ಕೊಪ್ಪಳ ದೂ.-08539 220399,

ಇ-ಮೇಲ್-tp.kpl.mails@gmail.com

ಸಂಖ್ಯೆ:ತಾಪಂಕೊ/ಗ್ರಾಪಂ/2021-22

ದಿನಾಂಕ: 15.12.2021

ಮಾನ್ಯ ಉಪನಿರ್ದೇಶಕರು
ಸಮಾಜಕಲ್ಯಾಣ ಇಲಾಖೆ ಕೊಪ್ಪಳ

ಮಾನ್ಯರೇ,

ವಿಷಯ:ಅನುಸೂಚಿತ ಬುಡಕಟ್ಟುಗಳ ಮತ್ತು ಇತರೆ ಪಾರಂಪರಿಕ ಅರಣ್ಯವಾಸಿಗಳ (ಅರಣ್ಯ ಹಕ್ಕುಗಳನ್ನು ಮಾನ್ಯ ಮಾಡುವ) ಅಧಿನಿಯಮ-2006 ರನ್ವಯ ಫಾರಂ-IIನ್ನು ಜಾರಿ ಮಾಡುವ ಕುರಿತು ಗ್ರಾಮ ಸಭೆಯ ನಡವಳಿಕೆಯ ಮಾಹಿತಿ ಸಲ್ಲಿಸುವ ಕುರಿತು.

ಉಲ್ಲೇಖ:1) ತಮ್ಮ ಕಾರ್ಯಾಲಯದ ಪತ್ರ ಸಂಖ್ಯೆ:ಉನಿಸಕಿಕೊ:ಅರಣ್ಯಹಕ್ಕು ಸಮಿತಿ:ಸಿ.ಆರ್-19/2018-19/692 ದಿ:21.10.2021

2)ಪಂಚಾಯತ್ ಅಭಿವೃದ್ಧಿ ಅಧಿಕಾರಿ ಗ್ರಾಮ ಪಂಚಾಯತಿ ಹಿರೇಬಗನಾಳ ಇವರ ಪತ್ರ ಸಂಖ್ಯೆ:ಹಿ.ಗ್ರಾ.ಪಂ.2021-22 ದಿನಾಂಕ26.11.2021.

ಮೇಲ್ಕಾಣಿಸಿದ ವಿಷಯ ಮತ್ತು ಉಲ್ಲೇಖಕ್ಕೆ ಸಂಬಂಧಿಸಿದಂತೆ, ಉಲ್ಲೇಖಿತ ಪತ್ರ (1) ರಲ್ಲಿ ಚಿಕ್ಕಕಾಸನಕಂಡಿ ಗ್ರಾಮದ ಸರ್ವೆ ನಂ.25ರ ಅರಣ್ಯ ಜಮೀನಿನ ಕ್ಷೇತ್ರ 1.84 ಹೆಕ್ಟೇರ್ ಜಮೀನಿನಲ್ಲಿ ಅರಸ್ ಐರನ್ & ಸ್ಟೀಲ್ ಲಿಮಿಟೆಡ್ ಹೊಸಪೇಟೆ ಇವರು ನೀರಿನ ಪೈಪ್ ಲೈನ್ ಮಾಡಲು ಉದ್ದೇಶಿಸಲಾಗಿದ್ದು ಈಗಾಗಲೇ ದಿ:19.12.2016 ರಂದು ಫಾರಂ-Iನ್ನು ಜಾರಿ ಮಾಡಲಾಗಿರುತ್ತದೆ. ಅರಣ್ಯ ಹಕ್ಕುಗಳನ್ನು ಮಾನ್ಯ ಮಾಡುವ ಅಧಿನಿಯಮ-2006 ರನ್ವಯ ಫಾರಂ-II ಕಾರ್ಯಾಲಯ ನೀಡಲು ಕೋರಿರುವ ಪ್ರಯುಕ್ತ ಸದರಿ ಗ್ರಾಮದಲ್ಲಿ ಪರಿಶಿಷ್ಟ ಜಾತಿ ಹಾಗೂ ಪರಿಶಿಷ್ಟ ಪಂಗಡದ ಜನರು ವಾಸವಿರುವ ಬಗ್ಗೆ ಸ್ಪಷ್ಟ ಹಾಗೂ ನಿಖರವಾದ ವರದಿ ಸಲ್ಲಿಸಲು ಕೋರಲಾಗಿತ್ತು. ಅದರಂತೆ ಉಲ್ಲೇಖಿತ ಪತ್ರ(2) ರಲ್ಲಿ ಪಂಚಾಯತ್ ಅಭಿವೃದ್ಧಿ ಅಧಿಕಾರಿ ಗ್ರಾಮ ಪಂಚಾಯತ್ ಹಿರೇಬಗನಾಳ ಇವರು ಗ್ರಾಮ ಸಭಾ ನಡವಳಿಯೊಂದಿಗೆ ವರದಿ ಸಲ್ಲಿಸಿರುತ್ತಾರೆ.

ಉಲ್ಲೇಖಿತ ಪತ್ರ(2) ಹಾಗೂ ಅದರೊಂದಿಗಿನ ಎಲ್ಲಾ ಲಗತ್ತುಗಳನ್ನು ಇದರೊಂದಿಗೆ ಲಗತ್ತಿಸಿ ಮುಂದಿನ ಕ್ರಮಕ್ಕಾಗಿ ಸಲ್ಲಿಸಿದೆ.

ತಮ್ಮ ವಿಶ್ವಾಸಿ

ಕಾರ್ಯನಿರ್ವಾಹಕ ಅಧಿಕಾರಿಗಳು

ತಾಲೂಕು ಪಂಚಾಯತ್ ಕೊಪ್ಪಳ

ಪ್ರತಿಯನ್ನು:

01.ಪಂಚಾಯತ್ ಅಭಿವೃದ್ಧಿ ಅಧಿಕಾರಿ ಗ್ರಾಮ ಪಂಚಾಯತಿ ಹಿರೇಬಗನಾಳ ಇವರಿಗೆ ಮಾಹಿತಿಗಾಗಿ.'

02.ಕಛೇರಿ ಕಡತಕ್ಕೆ.



ಗ್ರಾಮೀಣಾಭಿವೃದ್ಧಿ ಪಂಚಾಯತ್ ರಾಜ್ ಇಲಾಖೆ
ಹಿರೇಬಗನಾಳ ಗ್ರಾಮ ಪಂಚಾಯತ ಕಾರ್ಯಾಲಯ

Hirebaganal.gp@gmail.com

ಕೊಪ್ಪಳ ತಾಲ್ಲೂಕು



:08539-264103

ಕ್ರಮ ಸಂಖ್ಯೆ:ಹಿ.ಗ್ರಾ.ಪಂ: 2021.22

ದಿನಾಂಕ:26.11.2021

ಗೆ

ಕಾರ್ಯನಿರ್ವಾಹ ಅಧಿಕಾರಿಗಳು

ತಾಲ್ಲೂಕು ಪಂಚಾಯತ

ಕೊಪ್ಪಳ.

ಮಾನ್ಯರೇ,

ವಿಷಯ:- ಅನೂಸೂಚಿತ ಬುಡಕಟ್ಟುಗಳು ಮತ್ತು ಇತರೆ ಪಾರಂಪರಿಕ ಅರಣ್ಯವಾಸಿಗಳ (ಅರಣ್ಯ ಹಕ್ಕುಗಳನ್ನು ಮಾನ್ಯ ಮಾಡುವ) ಅಧಿನಿಯಮ-2006ರನ್ವಯ ಫಾರಂ-11ನ್ನು ಜಾರಿ ಮಾಡುವ ಕುರಿತು.ಗ್ರಾಮ ಸಭೆಯ ನಡುವಳಿಕೆಯ ಮಾಹಿತಿ ಸಲ್ಲಿಸುವ ಕುರಿತು

ಉಲ್ಲೇಖ:-ಮಾನ್ಯ ಉಪನಿರ್ದೇಶಕರು ಸಮಾಜ ಕಲ್ಯಾಣ ಇಲಾಖೆ ಕೊಪ್ಪಳ ಇವರ ಪತ್ರ ಸಂಖ್ಯೆ/ಉನಿಸಕಇಕೊ/ಅರಣ್ಯ ಹಕ್ಕು ಸಮಿತಿ:ಸಿಆರ್-19:2018-19/692 ದಿನಾಂಕ:-21.10.2021

ಈ ಮೇಲ್ಕಂಡ ವಿಷಯ ಹಾಗೂ ಉಲ್ಲೇಖಕ್ಕೆ ಸಂಬಂಧಿಸಿದಂತೆ ತಮ್ಮಲ್ಲಿ ವಿನಂತಿಸಿಕೊಳ್ಳುವುದೇನೆಂದರೆ ಹಿರೇಬಗನಾಳ ಗ್ರಾಮ ಪಂಚಾಯತ್ ವ್ಯಾಪ್ತಿಯಲ್ಲಿ ಬರುವ ಚಿಕ್ಕಕಾಸನಕಂಡಿ ಗ್ರಾಮದ ಸೀಮಾದಲ್ಲಿ ಬರುವ ಜಮೀನು ಸರ್ವೆ ನಂ:-25ರ ಅರಣ್ಯ ಜಮೀನಿನ ಕ್ಷೇತ್ರ 1.84 ಹೆಕ್ಟೇರ್ ಜಮೀನಿನಲ್ಲಿ ಆರಸ್ ಐರನ್ ಮತ್ತು ಸ್ಟೀಲ್ ಲಿಮಿಟೆಡ್ ಹೊಸಪೇಟೆ ಇವರು ನೀರಿನ ಪೈಪ್‌ಲೈನ್ ಮಾಡಲು ಉದ್ದೇಶಿಸಲಾಗಿದ್ದು ಸದರಿ ವಿಷಯವಾಗಿ ಚಿಕ್ಕಕಾಸನಕಂಡಿ (ಹಿರೇಕಾಸನಕಂಡಿ) ಗ್ರಾಮದಲ್ಲಿ ಪ.ಜಾತಿ ಮತ್ತು ಪ.ಪಂಗಡ ಜನರು ಅರಣ್ಯವಾಸಿಗಳು ವಾಸವಿರುವ ಬಗ್ಗೆ ದಿನಾಂಕ:-26.10.2021ರಂದು ಗ್ರಾಮ ಸಭೆಯನ್ನು ಕರೆಯಲಾಗಿದ್ದು ಸಭೆಯಲ್ಲಿ ಸದರಿ ವಿಷಯವಾಗಿ ಚರ್ಚಿಸಲಾಗಿ ಈ ಮೇಲ್ಕಾಣಿಸಿದ ಸರ್ವೆ ನಂ:-25 ರಲ್ಲಿ ಪ.ಜಾತಿ ಮತ್ತು ಪ.ಪಂಗಡ ಜನಾಂಗದವರು ವಾಸವಿರುವ ಬಗ್ಗೆ ಕಂಡುಬಂದಿರುವುದಿಲ್ಲ ಹಾಗೂ ಜನಾಂಗದವರ ಅಭಿಪ್ರಾಯವನ್ನು ಸಭೆಯಲ್ಲಿ ಪಡೆಯಲಾಗಿ ಆರಸ್ ಐರನ್ ಮತ್ತು ಸ್ಟೀಲ್ ಲಿಮಿಟೆಡ್ ಹೊಸಪೇಟೆ ಇವರು ನೀರಿನ ಪೈಪ್‌ಲೈನ್ ಮಾಡಲು ಸಭೆಯ ಸರ್ವ ಸದಸ್ಯರು ಒಪ್ಪಿಗೆ ನೀಡಿದ ಸಭೆಯ ನಡುವಳಿಕೆಗಳ ಪ್ರತಿಯನ್ನು ಲಗತ್ತಿಸಿ ಮುಂದಿನ ಕ್ರಮಕ್ಕಾಗಿ ತಮ್ಮಗಳ ದಯಾಪರ ಮಾಹಿತಿಗಾಗಿ ಸಲ್ಲಿಸಲಾಗಿದೆ.

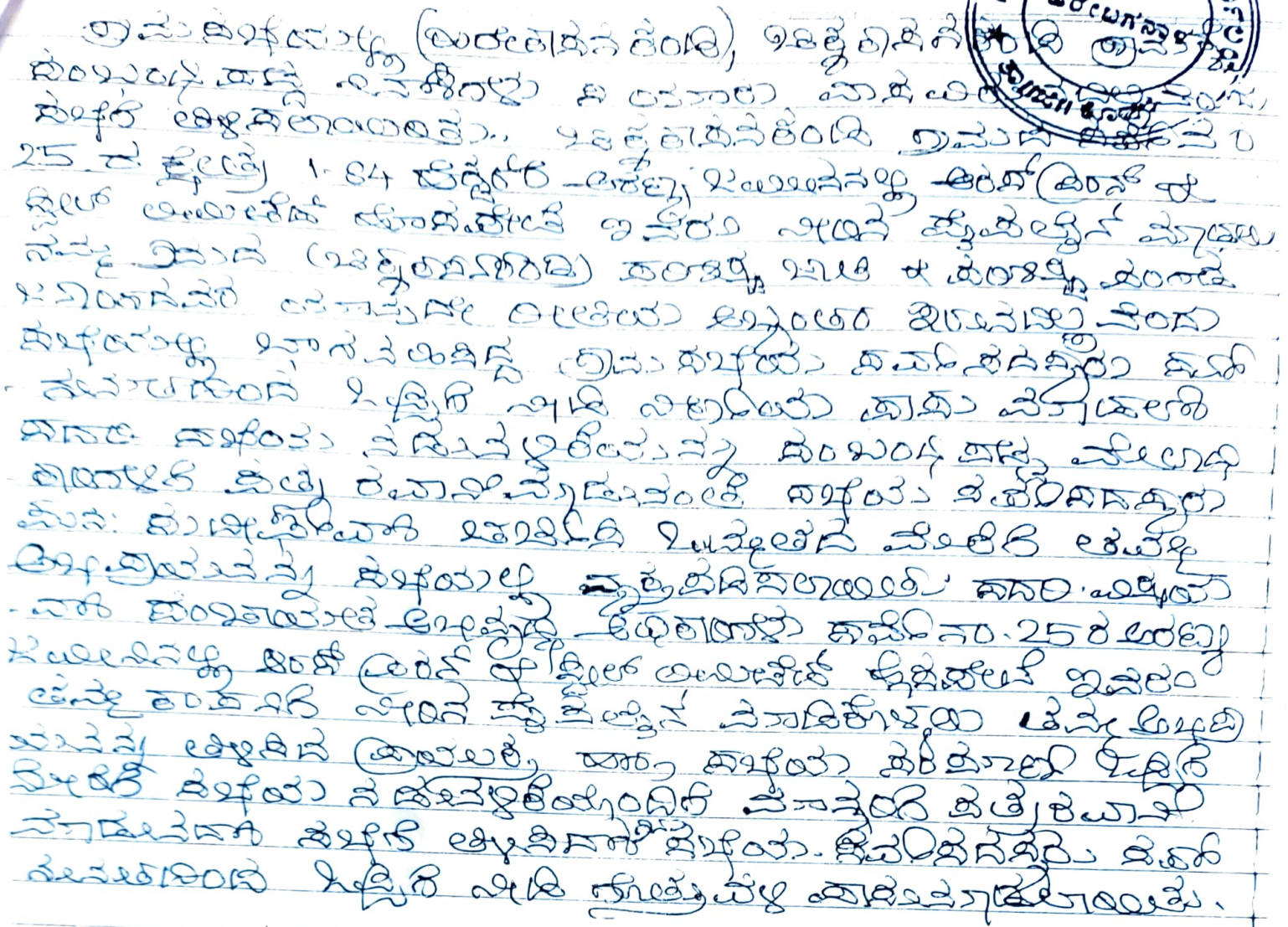
ಲ.ಶ್ಯೇ
ಅಧ್ಯಕ್ಷರು

ಗ್ರಾಮ ಪಂಚಾಯತ ಹಿರೇಬಗನಾಳ

ಪದಾಧಿಕಾರಿ ಅಭಿವೃದ್ಧಿ ಅಧಿಕಾರಿ
ಗ್ರಾಮ ಪಂಚಾಯತ ಹಿರೇಬಗನಾಳ

ಲಗತ್ತು:-

01) ಗ್ರಾಮ ಸಭೆಯ ನಡುವಳಿಕೆ ನಕಲು ಪ್ರತಿ.



ಅಧ್ಯಕ್ಷರು
ಗ್ರಾಮ ಪಂಚಾಯತೆ ಹಿರೇಬಗನಾಳ

ಸಂಚಾರಿ ಅಧಿವೃದ್ಧಿ ಅಧಿಕಾರಿ
ಗಾ.ಮಾ. ಸಂಚಾರಿ ಹಿರೇಬಗನೂರ

ಕರ್ನಾಟಕ ರಾಜ್ಯದ ಮಹಿಳಾ ಸಂಘಟನೆ

1) ಉಳಿದ ಮಹಿಳಾ ಸಂಘಟನೆ - ಅಧ್ಯಕ್ಷ

2) ಸುಮಲತಾ H. J

3) ಸುಮಲತಾ B. H

4) ಸುಮಲತಾ H. J

5) ಸುಮಲತಾ H. J

6) ಸುಮಲತಾ H. J

7) ಸುಮಲತಾ H. J

8) Fokkerapp B. Koragal

9) ಸುಮಲತಾ H. J

10) ಸುಮಲತಾ H. J

11) Chandrase.

12) Balappa Venkateswar

13) ಸುಮಲತಾ H. J

14) ಸುಮಲತಾ H. J

15) ಸುಮಲತಾ H. J

16) ಸುಮಲತಾ H. J

17) ಸುಮಲತಾ H. J

18) ಸುಮಲತಾ H. J

19) ಸುಮಲತಾ H. J

20) ಸುಮಲತಾ H. J

21) ಸುಮಲತಾ H. J

22) ಸುಮಲತಾ H. J

ಪಂಚಾಯತ್ ಅಭಿವೃದ್ಧಿ ಅಧಿಕಾರಿ
ಗ್ರಾಮ ಪಂಚಾಯತ್ ಹಿರೇಬಗವಾಳ



OFFICE OF THE DEPUTY COMMISSIONER, SOCIAL WELFARE
DEPARTMENT, KOPPAL

DC OFFICE 1st FLOOR HOSPET ROAD KOPPAL. TEL/FAX NO:08539-220138 EMAIL ID: dswd_koppal@yahoo.in

NO: DDSWDK:FOREST: CR-19:2018-19

Date:22.12.2021

To,

Honourable Additional Deputy Commissioner,
Koppal

Dear Sir:

Subject:- Issue of Form II under Scheduled Tribes and Other Traditional Forest Dwellers (Recognition of Forest Rights) Act-2006

**Reference: 1) Your letter No: KOF-DC-31013/4/2021-Forest-Koppal-DC/E67135,
Dated:- 27.07.2021**

**2) Executive Officers, Taluk Panchayat Koppala letter
No:Tapanko/Grapam/2021-22/1358, dated:15.12.2021.**

Regarding the above Subject, Aarss Iron & Steel Limited Hosapet is intended to construct a water pipe line in forest land of survey no.25 of village Chikkasana kandi of Koppal taluk. Form-I has already been issued on 19.12.2016.

With a letter of recommendation from the Environment Department, the Principal Conservator of Forests, Bangalore has asked for the issuance of Form-II for the passing pipeline in a forest area under the Forest Rights Recognition Act-2006, which recognises the land rights of members of Scheduled Castes and Scheduled Tribes of the said Survey No 25 area of 1.84 Hectare.

Accordance with your request reference letter (1) pertaining with the Forest Rights Recognition Act-2006 to provide an accurate and clear report on the issuance of Form-II along with the Gram Sabha's proceedings. The Executive officer Taluk panchayat at Koppal has submitted Gram Sabha's proceedings reports accordingly as per reference letter (2).


The said report and the proceedings of the Gram Sabha are attached to this letter and submitted for your kind perusal.

Thanking you

Deputy Director

Social Welfare Department Encl:- Reference letter (2)

This letter is Converted from Kannada to English by Advocate Mr. V S KATTI KOPPAL




VEERABHADRAGUDA S. KATTI
Advocate & Notary
Kalidas Nagar, Kushtagi Road
KOPPAL-583231



Karnataka



Government

Executive officer, Taluk panchayat, Koppal Con-08539 220399 e-mail- tp.kpl.mails@gmail.com

No: Tapanko/Grampan/2021-22

Date :15.12.2021

To,

Honorable Deputy Director
Social Welfare Department
Koppal

Dear Sir:

**Subject:- Submission of Gram Sabha proceeding to Issue of Form II under
Scheduled Tribes and Other Traditional Forest Dwellers
(Recognition of Forest Rights) Act-2006**

**Reference:- 1) Letter No: UNISKIKO: Forest Rights Committee:
CR-19/2018-19/692 dated: 21.10.2021**

**2) Panchayat Development Officers, Hirbagnal Panchayat letter No
No:Hi.Gra.Panch.2021-22 date 26.11.2021**

As mentioned in the above cited subject and reference in the mentioned letter (1), Aarss Iron & Steel Limited Hosapet is intended to construct a water pipe line in forest land of survey no.25 area of 1.84 Hectore in Chikkasanakandivillage. Form-I has already been issued on 19.12.2016. To issuance of Form-II form office under the Forest Rights Recognition Act-2006, It was requested to submit a clear and accurate report about living of Scheduled Caste and Scheduled Tribe people in the said village.

Accordingly, in the reference letter (2) the Panchayat Development Officer, Gram Panchayat Hirebagana, has submitted the report along with the Gram Sabha proceedings.



Thanking you

Executive officer

Taluk Panchayat Koppal

Copy:

01. For information to Panchayat Development officer Grama panchayat Hirebagana

02. Office copy

This letter is Translated From Kannada to English By Advocate Mr. V. S KATTI KOPPAL

VEERABHADRA G. S. KATTI
Advocate
Kalidas Nagar, Keshnagar Road,
KOPPAL-583231



**Department of Rural Development GrampanchayatRaj Office
Hirebagnal Gram Panchayat Office**

Hirbaganal.gp@gmail.com Koppal Taluk

08539-264103

Sl No Hi.Gra.panch:2021.22

Date:26.11.2021

To,

Executive Officers
Taluka Panchayat
Koppala

Dear Sir.

**Subject:- Submission of Gram Sabha proceeding to Issue of From II
Under Scheduled Tribes and Other Traditional Forest
Dwellers(Recognition of Forest Rights) Act-2006**

**Reference:- Hon'ble Deputy Director Social Welfare Department
Koppal vide letter No/UNISAKE Ko/Forest Rights
Committee: CR-19:2018-19/692 /dated:- 21.10.2021**

As mentioned in the above cited subject and reference, it is asked that Aaress Iron and Steel Ltd. Hosapete intended to build a water pipe line in Survey No. 25 area 1.84 hectares on forest land, which is located within the boundaries of the Chikkasanakandi (Hirekasankandi) village comes under the Hirebagana Gram Panchayat. On October 26, 2021, a community meeting was called to discuss the presence of Schedule cast and schedule tribes and Other Traditional Forest Dwellers in the Chikkasanandi (Hirekasankandi) village. There are no such Schedule cast and schedule tribes are living in the aforementioned survey No: 25; and a collective opinion of the tribes were obtained in the meeting. All members are agreed to build the water pipeline by Aaress Iron and Steel Limited Hosapete. The meeting proceedings is submitted for their kind information for further action.

**President
Grama Panchayt Hirebaganal**

**Panchayat Development officer
Grama Panchayt Hirebaganal**

Encl:

1. Grmasabha Proceedings

This letter is Translated From Kannada to English By Advocate Mr. V. S KATTI KOPPAL

VEERABHADRA S. KATTI
Advocate & Notary
Kallidas Nagar, Kushtagi Road
KOPPAL-583231

Gram Sabha

GramaSabhe

Date: 26.10.2021


As per order Number T.Pt/2021-22. Of Hon'ble Executive Officers Taluka Panchayat Koppal, a meeting was organized on October 26, 2021 at 10:30 AM in the Hirebaganala Gram Panchayat office. The objectives isto be accomplished soon include preparing plans with community involvement. It is advised to plan a meeting in advance. The meeting was attended by the vice-president, village panchayat president, staff, Anganwadi workers, village accountants, local physicians and village panchayat development officers.


Attendance of the planning committee members

1. Mrs. Lakshmi Maruti Pujar
2. Mr: Dhanraj hemanna Devarmani
3. Mrs. Andamma Gurupadayya Hiremat
4. Mrs. Lalitamma devappa Kunikeri
5. Mrs. Lakshmauva Ramappa Badiger
6. Mr. Vishvnath Basappa market
7. Mrs. Latha Kumarswami
8. Mr. Raja Basappa M
9. Mr: Ramanna Basappa Chwadki

For basic infrastructure related works, those comes under our village's limits, Gram Panchayat should create a unified work plan that involves numerous departments. which is an ambitious one that can be completed in phases. To achieve these goals a training program was conducted on 30.01.2021 at your office. After attending the training and getting it in our villages, we prepare the certificate and send it to the Taluk Panchayat office after collecting public opinion regarding the works through the Gram Sabha. The conference was urged by Panchayat Development Officers to work together to make this programme a success. The all members of the vision planning panelunanimously agreed to support the Gram Panchayat Resolution.

This letter is Converted from Kannada to English by Advocate Mr. V S KATTI KOPPAL




VEERABHADRAGOUA. S. KATTI
B.A.LLB (ISo)
Advocate & Notary
Kalidas Nagar, Kushtagi Road
KOPPAL-587231

Panchayat Development Officers brought up the Honorable Deputy Director of the Social Welfare Department Koppal's letter, U.N.S.K.E.K.A. Forest Rights Committee CR-19-2018-19/692, at the meeting. Dated: October 21, 2021; Reference Letter from the Honorable Deputy Collector Koppal, KOP.D.C-310131/4/2021 Forest Koppala-DC/E67135 Dated:27.07.2021.

Mentioning the subject to issue of Form II, the rights under the schedule tribes and other traditional forest dwellers (Recognition of Forest Rights) Act, 2006.


The Aaress Iron & Steel limited, Hospet plans to establish a water pipe line in the mentioned forest region, and the letter of instruction states that it must report to the Gram Sabha regarding the presence of persons from Scheduled Caste and other traditional forest dwellers groups in the Chikkasanakandi village Sy no 25 area of 1.84 hector. In accordance to the mentioned subject there were no such schedule tribes and other traditional forest dwellers are present in the Chikkasanakandi village Sy no 25 area of 1.84 (Hirekasankandi). It is reported that as there are no such schedule tribes and other schedule cast communities are living in the Chikkasanakandi village Sy no 25 area of 1.84. All the members of the village council who participated in the meeting unanimously agreed that there is no objection from the Scheduled Castes & Scheduled Tribes of our village (Chikkasanakandi) to build the water pipeline by Aaress Iron and Steel limited, Hospet in Chikkasanakandi village Sy no 25 area of 1.84 and the resolution was passed to the relevant superiors. All the members of the meeting again discussed at length and expressed their opinion on the basis of consensus to send the letter regarding the Aaress Iron & Steel Limited Hospet to construct a water pipe line for their company in forest land of Survey No. 25. The meeting proceedings letter will be sent to the relevant authority after everyone has had a chance to voice their opinions and has given their full agreement.

Panchayat Development Officer
Gram Panchayat Hirebagnal

President
Gram Panchayat Hirebagnal

Panchayat Development Officer
Gram Panchayat Hirebagnal

This letter is Translated From Kannada to English By Advocate Mr. V. S KATTI KOPPAL



VEERABHADRA GOWDA
S. KATTI
Advocate & Notary
Kalidas Nagar, Kushtagi Road,
KOPPAL-583231

Stage-I FC Compliances to the conditions stipulated by Government of India Ministry Of Environment , Forests and Climate Change Regional Office (Southern Zone), Bengaluru letter no F.NO. 4-KRB1346/2022-BAN dated: 20.02.2025. for diversion of 1.74 ha forest land in Sy no. 25 of Chikkakasinkind village and submerged village of Holemudlapura and Lingapur villages , Hitnal Hobli Koppala taluk in favour of Boldota Steel & Power Ltd Hosapete

Cond. No.	Stipulated Condition	Complied Condition by User Agency
1	Legal status of the diverted forest land shall remain unchanged.	There is no changes in status of forest land
2	The boundary of the diverted forest land shall be suitably demarcated on ground at the project cost as per the directions of concerned Divisional Officer.	Noted, The boundary of the diverted forest land is already demarcated in the ground at the project cost.
3	The equal extent non-forest land identified for raising Compensatory Afforestation in Sy. No. 131/Bp1, Chatnihalli village of Davanagere District, shall be notified as RF/PF before handing over of the forest land to user agency by the State Government. The Nodal Officer, after notification of such forest lands, shall upload a copy of the said notification on PARIVESH portal.	We have identified Non forest land in Sy No 131/Bp1 of Chatnihalli village, Harapanahalli taluk and Davanageredist for an area of 1.74Ha . further same land was mutated and hand over to forest office. we have requested DCF Vijayanagara& Range Forest officer ,Harapanahalli to notify the same land as RF/PF and it is under process. Documents Attached as - ANNEXURE-1
4	The User agency shall transfer the cost of raising and maintaining the Compensatory Afforestation at the current wage rate in consultation with State Forest Department in the designated CAMPA account of the concerned State through online portal as per approved CA scheme.	We have remitted Compensatory Afforestation Charges amount of Rs: 31,94,640/- remitted to KARNATAKA CAMPA through RTGS vide UTR no: SBINR52025042383148457 dated: 14.05.2025. Payment remittance details attached as ANNEXURE-2
5	Compensatory Afforestation (CA) shall be carried in equal extent of non forest land identified in Sy. No. 131/Bp1, Chatnihalli village of Davanagere District within the timeline provided under Van (Sanrakshan Evam Samvardhan) Rules 2023.	we have registered and mutated 1.74 Ha of non forest land in the name of Forest department and got CA suitability certificate with CA Scheme. Maps with KML File, Granted order from DC, Mutation&RTC, copy attached as ANNEXURE-3
6	The User Agency shall transfer online, the Net Present Value (NPV) of the forest land being diverted under this proposal as per the guideline issued by Ministry vide letter No. 5-3/2011-FC (Vol) dated 06/01/2022 and asper the provision of Chapter 3 of the consolidated Guidelines and Clarification issued vide MOEF&CC order dated 29.12.2023.	Net Present Value (NPV) payment of Rs: 11,66,043/- remitted to KARNATAKA CAMPA account through RTGS vide UTR no: SBINR52025042383148457 dated : 14.05.2025 Payment remittance details attached as ANNEXURE-2
7	AT the time of payment of the Net Present Value (NPV) at the then prevailing rate, the User agency shall furnish an undertaking to pay the additional amount of NPV, if so determined , as per the final decision of the Hon'ble Supreme Court of India.	Accepted and under taking letter attached as ANNEXURE-4

8	All the funds received from the user agency under the project shall be transferred/deposited in CAMPA account only e-portal (https://parivesh.nic.in/). Amount deposited through other mode will not be accepted as compliance of the Stage-I clearance.	Noted, we have transferred / deposited funds to CAMPA KARNATAKA through e-portal.
9	The KML file of the forest area to be diverted and CA area shall be uploaded on the e-green watch portal with all requisite details and same shall be submitted along with compliance report including GPS ids.	Noted, we uploaded KML file of Forest area to be diverted and CA area in online parivesh.1portal vide proposal no: FP/KA/IND/26447/2017.
10	User agency shall restrict the felling of trees to minimum number in the diverted forest land and the trees shall be felled under the strict supervision of the State Forest Department and cost of felling of trees shall be deposited by the User Agency with the State Forest Department.	Noted, Felling of trees will be restricted and trees will be felled under the personnel supervision of State Forest department at the cost of User agency
11	The period of diversion under this approval shall be co-terminus with the period of lease to be granted in favour of the user agency or the project life, whichever is less.	Noted. The period of diversion approval shall be co-terminus with the period of lease granted which ever less. Will be followed accordingly
12	No labour camp shall be established on the forest land	Noted, no labour camp is established in the forest land
13	No additional or new paths will be constructed inside the forest area for transportation of construction material for execution of the project work.	Noted, No additional or new paths will be constructed inside the forest area for transportation of construction material for execution of the project work..
14	The forest land shall not be used for any purpose other than that specified in the project proposal.	Noted, The forest land shall not be used for any purpose other than that specified in the project proposal..
15	The total forest area utilized for the project shall not exceed 1.74 ha. The user agency shall furnish the undertaking to this effect.	Accepted and under taking letter attached as ANNEXURE-5
16	The forest land proposed to be diverted shall under no circumstances be transferred to any other agency, department or person without prior approval of the Central Government;	The forest land proposed is not diverted / transferred to any other agency, department or person without prior approval of the Central Government under any circumstances.
17	No damage to the flora and fauna of the adjoining area shall be caused.	Noted, no damage to the flora and fauna of the adjoining area all suitable steps will be followed
18	The layout plan of the proposal shall not be changed without the prior approval of the Central Government.	There is no change in the layout plan.
19	The User Agency shall submit the annual self – compliance report in respect of the above stated conditions to the State Government and integrated Regional Office, Bangalore by the end of March every year.	Noted, will be submitted accordingly
20	The Compliance report shall be uploaded on e-portal (https://parivesh.nic.in/).	



21	The user agency shall comply with all the provisions of the all Acts, Rules, Regulations, Guidelines, Hon'ble Court Order (s) and NGT Order(s) pertaining to this project, if any, for the time being in force, as applicable to the project.	Noted and will be complied
22	No non forestry activity shall be carried in the proposed forest land for laying of Pipeline, Transmission Line, Substation, and Jack Well cum Pump House, till all the statutory clearances are obtained by the user agency for setting up of proposed integrated Steel Plant in Halavarthi Village of koppal District to avoid fait- accompli situation. The user agency has to provide undertaking to this effect.	Accepted and under taking letter attached as ANNEXURE-6
23	Necessary renewal permission from the Irrigation Department shall be obtained by the user agency for lifting of water from Tungabhadra Reservoir.	Noted
24	The State Govt. shall ensure that the complete compliance of FRA 2006 as per the rele 11(7) of Van (Sanrakshan Evam Samvardhan) Rules 2023.	We got form-I FRA Certificate from Koppal District authority vide letter Kop-DC-31013/4/2021-kopdc-Forest-koppal:DC;E;67135 dated 05.05.2022. FRA Form-1 with proceedings & translated documents attached as - ANNEXURE-7
25	Any other condition that the Regional Office of the Ministry of Environment, Forest and Climate Change, Bengaluru may stipulate from time to time in the interest of conservation, protection and development of Forest and Wildlife.	Noted and will be followed accordingly.
26	Violation of any of these conditions will amount to violation of Van (Sanrakshan Evan Sanvardhan) Adhiniyam, 1980 and action would be taken as prescribed under the Act, Rules and Guidelines relevant.	Noted

ANNEXURE: 1 RF/PF correspondence letters.

2. Payment conformation documents.

3. CA land Suitability, Maps, DC order & Mutation documents.

4. Additional NPV Undertaking letter for Condition No: 7,

5. Forest area utilization Undertaking Letter for Condition No:15,

6. Non forestry activity undertaking letter for Condition No: 22

7. FRA form-I with correspondence documents.



UNDERTAKING

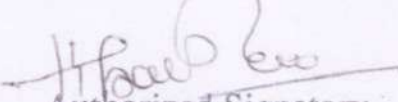
This is certify that M/s Baldota Steel & Power Limited, here by furnishing the undertaking vide imposed condition in principle Stage-I approved from Government of India MOEF & CC Reginal Office Bengaluru order No: F. N0. 4-KRB1346/2022-BAN dated 20.02.2025. Stipulated conditions

Cond. No.	Stipulated Condition
1	Legal status of the diverted forest land shall remain unchanged.
2	The boundary of the diverted forest land shall be suitably demarcated on ground at the project cost as per the directions of concerned Divisional Officer.
7	AT the time of payment of the Net Present Value (NPV) at the then prevailing rate, the User agency shall furnish an undertaking to pay the additional amount of NPV, if so determined, as per the final decision of the Hon'ble Supreme Court of India.
8	All the funds received from the user agency under the project shall be transferred/deposited in CAMPA account only e-portal (https://parivesh.nic.in/). Amount deposited through other mode will not be accepted as compliance of the Stage-I clearance.
9	The KML file of the forest area to be diverted and CA area shall be uploaded on the e-green watch portal with all requisite details and same shall be submitted along with compliance report including GPS ids.
10	User agency shall restrict the felling of trees to minimum number in the diverted forest land and the trees shall be felled under the strict supervision of the State Forest Department and cost of felling of trees shall be deposited by the User Agency with the State Forest Department.
11	The period of diversion under this approval shall be co-terminus with the period of lease to be granted if favour of the user agency or the project life, whichever is less.
12	No labour camp shall be established on the forest land
13	No additional or new paths will be constructed inside the forest area for transportation of construction material for execution of the project work.
14	The forest land shall not be used for any purpose other than that specified in the project proposal.

15	The total forest area utilized for the project shall not exceed 1.74 ha. The user agency shall furnish the undertaking to this effect.
16	The forest land proposed to be diverted shall under no circumstances be transferred to any other agency, department or person without prior approval of the Central Government.
17	No damage to the flora and fauna of the adjoining area shall be caused.
18	The layout plan of the proposal shall not be changed without the prior approval of the Central Government.
19	The User Agency shall submit the annual self – compliance report in respect of the above stated conditions to the State Government and integrated Regional Office, Bangalore by the end of March every year.
20	The Compliance report shall be uploaded on e-portal (https://parivesh.nic.in/).
21	The user agency shall comply with all the provisions of the all Acts, Rules, Regulations, Guidelines, Hon'ble Court Order (s) and NGT Order(s) pertaining to this project, if any, for the time being in force, as applicable to the project.
22	No non forestry activity shall be carried in the proposed forest land for laying of Pipeline, Transmission Line, Substation, and Jack Well cum Pump House, till all the statutory clearances are obtained by the user agency for setting up of proposed integrated Steel Plant in Halavarthi Village of Koppal District to avoid fait- accompli situation. The user agency has to provide undertaking to this effect.
23	Necessary renewal permission from the Irrigation Department shall be obtained by the user agency for lifting of water from Tungabhadra Reservoir.
25	Any other condition that the Regional Office of the Ministry of Environment, Forest and Climate Change, Bengaluru may stipulate from time to time in the interest of conservation, protection and development of Forest and Wildlife.
26	Violation of any of these conditions will amount to violation of Van (Sanrakshan Evan Sanvardhan) Adhiniyam, 1980 and action would be taken as prescribed under the Act, Rules and Guidelines relevant.

Place: Hosapete
Date : 05.06.2025

For Baldota Steel & Power Limited


Authorized Signatory