



न्यूक्लियर पावर कॉर्पोरेशन ऑफ इंडिया लिमिटेड  
NUCLEAR POWER CORPORATION OF INDIA LIMITED  
(भारत सरकार का उद्यम A Govt. of India Enterprise)  
कैगा बिजली उत्पादन Kaiga Generating Station  
कैगा-581400, उत्तर कन्नड जिला कर्नाटक,

PO: Kaiga-581400, Uttara Kannada Dist., Karnataka  
अभियांत्रिकी एवं उपयोगी सेवाएं ENGINEERING & UTILITY SERVICES  
सिविल अनुभाग कैगा टाउनशिप Civil Section Kaiga Township



NO. NPCIL/KGS1-4/OIC(C-T/S)/Works/2023/

Date: 27/01/2023

To,  
**Office of the Deputy Conservator**  
of Forests, Karwar Division  
Kajubhag, M.G. Road  
Karwar – 581301  
Karnataka  
Sir,

**Sub:** Diversion of 3.4744 hectares of forest land in Virje village of Ghadasai hobli, Karwar taluk, Uttara Kannada district for approach road from SH-66 to Kaiga Township in favour of Nuclear Power Corporation of India limited, Kaiga site, Karwar taluk, Uttara Kannada district.

**Ref:** Letter No B4/GFL/FCA/CR-17/2021-22 Dated 26-12-2022.

Following is the compliance to the above referred subject / referred letter

Sl no	Observations	Compliance
<b>A. Conditions which need to be complied prior to handing over of forest land by the State Forest Department.</b>		
1.	The User Agency shall transfer online, the Net Present Value (NPV) of the forest land being diverted under this proposal, as per the guideline issued by Ministry vide letter No: 5-3/2011-FC (Vol-I) dated: 06-01-2022. The requisite funds shall be transferred through online portal into CAMPA account on the State concerned.	Net Present Value as per Demand notice verified by Nodal Officer is transferred through vide Challan no 7043337227 dated 02.01.2023 <b>PARIVESH</b> portal in to <b>CAMPA</b> account. Amounting Rs <b>11923411.00</b> (UTR No <b>SBINR 52023010224146223</b> ) <b>ANNEXURE-1</b>
2.	Equivalent extent of non-forest land identified for Compensatory Afforestation in Sy.No. 218 in Nagur village, Heregutti Range, Honnavar Forest Division, Uttar Kannada district shall be transferred and mutated in favour of Forest Department. The Non-forest land for Compensatory Afforestation shall be notified as RF/PF by the State Government before the Stage-II clearance. A copy of the original notification declaring the non-forest land under Section-4 or Section-29 of the Indian Forest Act,	Non forest land equivalent to 3.4744 Ha identified for Compensatory afforestation in Sy. no 218 of Nagur Village, Hiregutti Range of Honnavar Forest Division of Uttar Kannada Dist. is Mutated in favour of Forest Department. Copy of Mutation and RTC is enclosed. <b>ANNEXURE-2</b>  The Non-forest land for Compensatory Afforestation shall be notified as RF/PF



	1927 or under the relevant Section of the local Forest Act as the case may be sent to this Ministry for information and record and also uploaded in Parivesh portal.	by the State Government before the Stage-II clearance.
3.	The User Agency shall transfer the cost of raising and maintaining the Compensatory Afforestation over equivalent the extent non forest land at the current wage rate in consultation with State Forest Department in the account of CAMPA of the concerned State through online portal. The scheme may include demarcation of Non forest land using appropriate fencing with provision for anticipated cost of increase for works scheduled for subsequent years. The CA will be maintained for 10 years. If the identified non forest land does not support planting of 1000 plants per hectare. Than remaining plants need to be planted in the degraded forest land as per working plan prescription. The degraded forest land identified for planting of remaining plants shall be furnished along with requisite details viz. KML file, site suitability certificate and revised CA scheme.	Compensatory afforestation amount as per Demand notice verified by Nodal Officer is transferred through Challan no 7043337227 dated 02.01.2023 Parivesh portal in to CAMPA account <b>Amounting Rs 11923411.00</b>  (UTR No SBINR 52023010224146223) ANNEXURE-1
4.	The User Agency shall restrict the width of the proposed road (including shoulders and drains on either sides) to 8.8 meter. In curves the width of the road may be maintained as per the technical requirement. The User Agency shall furnish an undertaking to this effect.	The width of carriage way will be restricted to 8.80 meter as per the approval. Under taking Enclosed <b>ANNEXURE-3</b>
5.	The road shall be used only as an emergency alternative by the User Agency when the regular State Highway gets booked due to inundation or any such disaster to avoid disturbance inside the dense forest and with strict access control by Karnataka Forest Department. The User Agency shall furnish an undertaking to this effect.	The road will be utilized only during inundation of State Highway and during emergencies. Under taking Enclosed <b>ANNEXURE-4</b>
6.	All the funds received from the User Agency under the project shall be transferred deposited in CAMPA account only through e-portal ( <a href="https://parivesh.nic.in">https://parivesh.nic.in</a> ). Amount deposited through other mode will not be accepted as compliance of the Stage-I clearance.	All funds pertain to CA and NPV transferred to CAMPA account through PARIVESH e-portal. transferred through Challan no 7043337227 dated 02.01.2023 <b>PARIVESH</b> portal in to CAMPA account <b>Amounting Rs 11923411.00. ( UTR No SBINR 52023010224146223) ANNEXURE-1</b>



7.	The KML file of the area diverted shall be uploaded on the e-green watch portal with all requisite details and same shall be submitted along with compliance report.	KML file of the forest area and CA area will be uploaded in the e-green watch portal after STAGE-II clearance.
8.	The State Government shall complete settlement of rights, in term of the Scheduled Tribes and Other Traditional Forest Dwellers (Recognition of Forest Rights) Act 2006, if any, on the forest land to be diverted and submit the documentary evidence as prescribed by this Ministry in it's letter No. 11-9/1998-FC dated: 3 <sup>rd</sup> August 2009 read with 05-07-2013 with necessary enclosures, in support thereof.	<b>RoFR certificate</b> received from Deputy commissioner, Uttar-Kannada District is enclosed. <b>ANNEXURE-5</b>
9.	The compliance report shall be uploaded on e-portal ( <a href="https://parivesh.nic.in">https://parivesh.nic.in</a> ).	Compliance report uploaded in e-Portal PARIVESH.
10.	The boundary of the diverted forest land shall be suitability demarcated on ground at the project cost as per the directions of the concerned Divisional Forest Officer.	Boundary of diverted land is suitably marked on ground.
11.	Violation of any of these conditions will amount to violation of Forest (Conservation) Act, 1980 and action would be taken as prescribed in para 1.21 of Chapter 1 of the Handbook of comprehensive guidelines of Forest (Conservation) Act, 1980 as issued by this Ministry's letter No.5-2/2017-FC dated: 28-03-2019.	All the conditions will be strictly complied.
<b>B. Conditions which need to be strictly complied on field after handing over of forest land to the user agency by the State Forest Department but the compliance in form of undertaking shall be submitted prior to Stage-II approval.</b>		
1)	Legal status of forest land shall remain unchanged.	Legal status of diverted forest land remains unchanged. <b>ANNEXURE-6</b>
2)	Compensatory Afforestation shall be raised over an equal extent of non-forest land within three years from the date of Stage-II Clearance and maintained thereafter by the State Forest Department at the cost of the User Agency and at least 1000 plants per hectare shall be planted over identified non forest land within three years of grant of final approval. If it is not possible to plant so many saplings in the area identified for CA, the balance saplings will be planted in any other forests as per prescription of approved working plan with provision for ten years on subsequent maintenance.	Compensatory afforestation shall be raised by Karnataka state forest department; CA amount is transferred through vide 7043337227 dated 02.01.2023 <b>PARIVESH</b> portal in to CAMPA account <b>ANNEXURE-1</b>



3)	At the time of payment of the Net Present Value (NPV) at the then prevailing rate, the User Agency shall furnish an undertaking to pay the additional amount of NPV, if so determined, as per the final decision of the Hon'ble Supreme Court of India.	We here by agree to bear the cost of additional amount of NPV if levied. Undertaking Enclosed <b>ANNEXURE-7</b>
4)	Tree felling shall be restricted to the barest minimum possible and under confirmation from the local forest officials.	Tree felling will be done to barest minimum possible and under the confirmation from the local forest officials. <b>ANNEXURE-8</b>
5)	The period of diversion under this approval shall be co-terminus with the period of lease to be granted in favor of the user agency or the project life, whichever is less.	We agree the lease condition of stage-1 approval. <b>ANNEXURE-9</b>
6)	No labour camp shall be established on the forest land.	No labour camp on the forest land will be established. <b>ANNEXURE-10</b>
7)	Sufficient firewood, preferably the alternate fuel, shall be provided by the User Agency to the labourer after purchasing the same from the State Forest Department or the Forest Development Corporation or any other legal source or alternate fuel.	Sufficient alternate fuel will be provided to the labour. <b>ANNEXURE-11</b>
8)	The forest land shall not be used for any purpose other than that specified in the project proposal.	Forest land will be used only for the purpose specified in the projects proposal. <b>ANNEXURE-12</b>
9)	The total forest area utilized for the project shall not exceed 3.4744 ha.	Total approved forest land not exceeding 3.4744 Ha will be utilize for the project only. <b>ANNEXURE-13</b>
10)	The forest land proposed to be diverted shall under no circumstances be transferred to any other agency, department or person without prior approval of the Central Government.	Diverted forest land will be used for the Project for which approval is given and under no circumstances transferred to any other agency, department or person without prior approval of the Central Government. <b>ANNEXURE-14</b>
11)	No damage to the flora and fauna of the adjoining area shall be caused.	No damage to the flora and fauna of the adjoining area will be caused by this project. <b>ANNEXURE-15</b>
12)	The layout plan of the proposal shall not be changed without the prior approval of the Central Government.	Project will be taken up as per layout plan of the proposal approved. <b>ANNEXURE-16</b>
13)	The concerned Divisional Forest Officer, will monitor and take necessary mitigative measures to ensure that there is no adverse	It will be ensured that no adverse impact on the forests in the surrounding area due to proposed road project. <b>ANNEXURE-17</b>



	impact on the forests in the surrounding area.	
14)	The User Agency shall submit the annual self-compliance report in respect of the above stated conditions to the State Government and integrated Regional Office, Bangalore by the end of March every year.	Will be complied. <b>ANNEXURE-18</b>
15)	The User Agency shall comply all the provisions of the Acts, Rules, Regulations, Guidelines, Hon'ble Court Order (s) and NGT Order (s) pertaining to this project, if any, for the time being in force, as application to the project.	Will be complied. <b>ANNEXURE-19</b>
16)	Any other condition that the Ministry of Environment, Forest and Climate Change may stipulate from time to time in the interest of conservation, protection and development of Forest and Wildlife.	Agreed. <b>ANNEXURE-20</b>

Thanking you,

Yours faithfully,  
For and on behalf of NPCIL

*[Handwritten signature]*

जलील बी बारगीर / Jalil B. Bargir  
ओ. आई. सी. (सिविल-टाउनशिप) / OIC (Civil-Township)

Through Range forest officer Kadra

*[Handwritten signature]*





न्यूक्लियर पॉवर कॉर्पोरेशन ऑफ इंडिया लिमिटेड  
NUCLEAR POWER CORPORATION OF INDIA LIMITED  
(भारत सरकार का उद्यम A Govt. of India Enterprise)

कैगा बिजली उत्पादन Kaiga Generating Station

कैगा-581400, उत्तर कन्नड जिला कर्नाटक,

PO: Kaiga-581400, Uttara Kannada Dist., Karnataka

अभियांत्रिकी एवं उपयोगी सेवाएं ENGINEERING & UTILITY SERVICES

सिविल अनुभाग कैगा टाउनशिप Civil Section Kaiga Township



ANNEXURE -01

**NAME OF WORK:** DIVERSION OF 3.4744 HECTARES OF FOREST LAND IN VIRJE VILLAGE OF GHADASAI HOBLI, KARWAR TALUK, UTTARA KANNADA DISTRICT FOR APPROACH ROAD FROM SH-66 TO KAIGA TOWNSHIP IN FAVOUR OF NUCLEAR POWER CORPORATION OF INDIA LIMITED, KAIGA SITE, KARWAR TALUK, UTTARA KANNADA DISTRICT.

CHALLAN COPY

BANK COPY

Union Bank

NEFT / RTGS CHALLAN for CAMPA Funds

Date : 02-01-2023

Agency Name:	NPCILKGS
Application No.	7043337227
Memo/SCS File No.	ENC-4-KRB1266/2022-R&N
Location:	KARNATAKA
Address:	NPCIL KAIGA GENERATING STATION KAIGA KARWAR UTTAR KANNADA DIST 581400 Uttara Kannada
Amount (in Rs)	119234111/-


Amount in Words (and above hundred): Lakh Twenty Three Thousand Four Hundred and seven Rupees Only

NEFT/RTGS to be made as per following details:

Beneficiary Name:	KARNATAKA CAMPA
IFSC Code:	UDIN0906385
Pay to Account No.	60433043337227 Valid only for this challan amount.
Bank Name & Address:	Union Bank Of India FCS Centre, 21 <sup>st</sup> / III Floor, Jodha Towers, Mission Road, Bengaluru-560027

\* This Challan is valid only for NEFT/RTGS payment to CAMPA.

Challan, if the payment status has not been updated, if your challan with transaction date and reference @unionbankofindia/bank.



(Authorized Signature)

उत्तर/ 581400-52023010004146 2023

जलील बी बारगीर/ Jalil B. Bargir

ओ. आई. सी. (सिविल-टाउनशिप)/OIC (Civil-Township)













न्यूक्लियर पावर कॉर्पोरेशन ऑफ इंडिया लिमिटेड  
NUCLEAR POWER CORPORATION OF INDIA LIMITED

(भारत सरकार का उद्यम A Govt. of India Enterprise)

कैगा बिजली उत्पादन Kaiga Generating Station

कैगा-581400, उत्तर कन्नड जिला कर्नाटक,

PO: Kaiga-581400, Uttara Kannada Dist., Karnataka

अभियांत्रिकी एवं उपयोगी सेवाएं ENGINEERING & UTILITY SERVICES

सिविल अनुभाग कैगा टाउनशिप Civil Section Kaiga Township



### ANNEXURE -03

**NAME OF WORK:** DIVERSION OF 3.4744 HECTARES OF FOREST LAND IN VIRJE VILLAGE OF GHADASAI HOBLI, KARWAR TALUK, UTTARA KANNADA DISTRICT FOR APPROACH ROAD FROM SH-66 TO KAIGA TOWNSHIP IN FAVOUR OF NUCLEAR POWER CORPORATION OF INDIA LIMITED, KAIGA SITE, KARWAR TALUK, UTTARA KANNADA DISTRICT.

### UNDER TAKING FOR WIDTH OF THE ROAD

I hereby agree that road width will be restricted to 8.80 meter and at curves portion with will as per technical requirement.

जलील बी बारगीर/ Jalil B. Bargir

ओ. आई. सी. (सिविल-टाउनशिप)/OIC (Civil-Township)





न्यूक्लियर पावर कॉर्पोरेशन ऑफ इंडिया लिमिटेड  
NUCLEAR POWER CORPORATION OF INDIA LIMITED  
(भारत सरकार का उद्यम A Govt. of India Enterprise)  
कैगा बिजली उत्पादन Kaiga Generating Station

कैगा-581400, उत्तर कन्नड जिला कर्नाटक,  
PO: Kaiga-581400, Uttara Kannada Dist., Karnataka  
अभियांत्रिकी एवं उपयोगी सेवाएं ENGINEERING & UTILITY SERVICES  
सिविल अनुभाग कैगा टाउनशिप Civil Section Kaiga Township



#### ANNEXURE -04

**NAME OF WORK:** DIVERSION OF 3.4744 HECTARES OF FOREST LAND IN VIRJE VILLAGE OF GHADASAI HOBLI, KARWAR TALUK, UTTARA KANNADA DISTRICT FOR APPROACH ROAD FROM SH-66 TO KAIGA TOWNSHIP IN FAVOUR OF NUCLEAR POWER CORPORATION OF INDIA LIMITED, KAIGA SITE, KARWAR TALUK, UTTARA KANNADA DISTRICT.

#### UNDER TAKING FOR UTILIZATION OF ROAD

I hereby agree that road will be utilised only during inundation of State Highway and during emergencies.


जलील बी बारगीर / Jalil B. Bargir  
ओ. आई. सी. (सिविल-टाउनशिप) / OIC (Civil-Township)





न्यूक्लियर पावर कॉर्पोरेशन ऑफ इंडिया लिमिटेड  
NUCLEAR POWER CORPORATION OF INDIA LIMITED  
(भारत सरकार का उद्यम A Govt. of India Enterprise)  
कैगा बिजली उत्पादन Kaiga Generating Station  
कैगा-581400, उत्तर कन्नड जिला कर्नाटक,

PO: Kaiga-581400, Uttara Kannada Dist., Karnataka  
अभियांत्रिकी एवं उपयोगी सेवाएं ENGINEERING & UTILITY SERVICES  
सिविल अनुभाग कैगा टाउनशिप Civil Section Kaiga Township



**ANNEXURE-05**

**NAME OF WORK:** DIVERSION OF 3.4744 HECTARES OF FOREST LAND IN VIRJE VILLAGE OF GHADASAI HOBLI, KARWAR TALUK, UTTARA KANNADA DISTRICT FOR APPROACH ROAD FROM SH-66 TO KAIGA TOWNSHIP IN FAVOUR OF NUCLEAR POWER CORPORATION OF INDIA LIMITED, KAIGA SITE, KARWAR TALUK, UTTARA KANNADA DISTRICT.

**RoFR CERTIFICATE**

I hereby agree to bear the cost of additional amount of NPV if levied.

FORM-1  
(For Linear Projects)  
GOVERNMENT OF KARNATAKA  
OFFICE OF DISTRICT COLLECTOR UTTARA KANNADA, KARWAR  
No.RB/FOR/CR/E-193511/2021-22 Dated: 3-01-2022

**TO WHOMSOEVER IT MAY CONCERN**

In compliance of the Ministry of Environment and Forests (MOEF), Government of India's letter No.11-9/98-FC(pt.) dated 3rd August 2009 wherein the MOEF issued guidelines on submission of evidences for having initiated and completed the process of settlement of rights under the Scheduled Tribes and Other Traditional Forest Dwellers (Recognition of Forest Rights) Act, 2006 ("FRA" for short) on the forest land proposed to be diverted for non-forest purposes read with MOEF's letter dated 5th February 2013 wherein MOEF issued certain relaxation in respect of linear projects, it is certified that 3.4744 Hectares of Forest land situated in various Sy.No's of 91A,93,97 of Virje village, Mallapur, Ghadasai Hobli, Karwar Taluk proposed to be diverted in favor of Nuclear Power Corporation of India Limited, Kaiga Site, Karwar Taluk for the purpose of construction of Approach road connecting NPCIL Kaiga site with Kaiga township at Virje, Mallapur Village, Karwar Taluk, Karwar (Uttara Kannada) District falls within jurisdiction of Karwar Tehsil.

**It is further certified that:**

- The complete process for identification and settlement of rights under the FRA has been carried out for the entire 3.4744 hectares of forest area proposed for diversion. A copy of records of all consultations and meetings of the Forest Rights Committee(s), Gram Sabha(s), Sub-Division Level Committee(s) and the District Level Committee are enclosed.
- The diversion of Forest land for facilities managed by the Government as required under section 3(2) of the FRA have been completed, and the Gram Sabhas have given their consent to it.
- The proposal does not involve recognised rights of Primitive Tribal Groups and Pre-agricultural communities.

Encl: as above

Deputy Commissioner,  
Uttara Kannada, Karwar

3.5

जलील बी बारगीर/ Jalil B. Bargir

ओ.आई.सी. (सिविल-टाउनशिप)/OIC (Civil-Township)





न्यूक्लियर पावर कॉर्पोरेशन ऑफ इंडिया लिमिटेड  
**NUCLEAR POWER CORPORATION OF INDIA LIMITED**  
 (भारत सरकार का उद्यम A Govt. of India Enterprise)  
 कैगा बिजली उत्पादन Kaiga Generating Station  
 कैगा-581400, उत्तर कन्नड़ जिला कर्नाटक,  
 PO: Kaiga-581400, Uttara Kannada Dist., Karnataka  
 अभियांत्रिकी एवं उपयोगी सेवाएं ENGINEERING & UTILITY SERVICES  
 सिविल अनुभाग कैगा टाउनशिप Civil Section Kaiga Township



**ANNEXURE-5**

**NAME OF WORK:** DIVERSION OF 3.4744 HECTARES OF FOREST LAND IN VIRJE VILLAGE OF GHADASAI HOBLI, KARWAR TALUK, UTTARA KANNADA DISTRICT FOR APPROACH ROAD FROM SH-66 TO KAIGA TOWNSHIP IN FAVOUR OF NUCLEAR POWER CORPORATION OF INDIA LIMITED, KAIGA SITE, KARWAR TALUK, UTTARA KANNADA DISTRICT.

" क न रा ट क स र क र "

ಗ್ರಾಮ ಪಂಚಾಯತ್ ಕಾರ್ಯಾಲಯ, ಮಲ್ಲಾಪುರ - 581 400

☎ Off: 08382-255164 EMAIL: mallapurkar.utt@gndil.com

ಕ.ಸಂ.ಗ್ರಾ.ಪಂ.ಮಲ್ಲಾಪುರ/ಸ.ಸ.ಇ.ಕ/2022-23/158 ದಿನಾಂಕ:- 01.12.2022

ರಿಗೆ,

ಮಾನ್ಯ ಸಹಾಯಕ ನಿರ್ದೇಶಕರು ಗ್ರೇಡ್-2  
 ಸಮಾಜ ಕಲ್ಯಾಣ ಇಲಾಖೆ  
 ಕಾರವಾರ

ಮಾನ್ಯರೇ,

ವಿಷಯ:- ಆರ್.ಟಿ.ಎಫ್.ಆರ್ ಪ್ರಮಾಣ ಪತ್ರವನ್ನು ನೀಡುವ ಕುರಿತು.

ಉಲ್ಲೇಖ (1) ತಮ್ಮ ಕಾರ್ಯಾಲಯದ ಪತ್ರ ಸಂ: ಸನಿಸಕ/ROFR/ಸಆರ್  
 1/2021-22 ದಿನಾಂಕ: 22/10/2021

ಉಲ್ಲೇಖ (2) ಗ್ರಾಮ ಸಭೆಯ ನಡವಳಿ ದಿನಾಂಕ: 21/10/2022

ಈ ಮೇಲಿನ ವಿಷಯಕ್ಕೆ ಸಂಬಂಧಿಸಿದಂತೆ ಉಲ್ಲೇಖ(1) ಮತ್ತು(2) ರಂತೆ ಮಲ್ಲಾಪುರ ಗ್ರಾಮ ಪಂಚಾಯತ್ ವ್ಯಾಪ್ತಿಯ ವಿರ್ಜೆ ಗ್ರಾಮದ ಅರಣ್ಯ ಸರ್ವೆ ನಂಬರ 91ಎ, 93, 97 ಕ್ಷೇತ್ರ 3.4744 ಹೆಕ್ಟರ್ ಪ್ರದೇಶದಲ್ಲಿ ಕೈಗಾ ಸೈಟ್ ಮತ್ತು ಕೈಗಾ ಟಾನ್‌ಶಿಪ್‌ಗೆ ಸಂಪರ್ಕಕ್ಕಾಗಿ ಪರ್ಯಾಯ ರಸ್ತೆಯನ್ನು ನಿರ್ಮಿಸಲು ಅರಣ್ಯ ಇಲಾಖೆಯ ಅಭಿಪ್ರಾಯವನ್ನು ಪಡೆದು ಸದರಿ ರಸ್ತೆಯನ್ನು ನಿರ್ಮಿಸಲು ನಿಯಮಾನುಸಾರ ಕ್ರಮವನ್ನು ವಹಿಸಲು ಈ ಮೂಲಕ ಗೌರವ ಪೂರ್ವಕವಾಗಿ ಶಿಫಾರಸ್ಸು ಮಾಡಿದೆ.

ಅಡಕಗಳು : 1. ಗ್ರಾಮ ಸಭೆಯ ನಡವಳಿ ಯಥಾ ನಕಲು  
 2. ಅರಣ್ಯ ಪಕ್ಕ ಸಮಿತಿ ವಿರ್ಜೆ ಇವರ ದೃಢೀಕರಣ ಪತ್ರ.

ಧನ್ಯವಾದಗಳೊಂದಿಗೆ

ತಮ್ಮ ವಿಶ್ವಾಸಿ

ಕಂಪ್ಯೂಟರ್ ಅಧಿಕಾರಿ  
 ಗ್ರಾಮ ಪಂಚಾಯತ್ ಮಲ್ಲಾಪುರ  
 ತಾ: ಕಾರವಾರ

जलील बी बारगीर/ Jalil B. Bargir  
 ओ.आई.सी. (सिविल-टाउनशिप)/OIC (Civil-Township)





न्यूक्लियर पावर कॉर्पोरेशन ऑफ इंडिया लिमिटेड  
NUCLEAR POWER CORPORATION OF INDIA LIMITED  
(भारत सरकार का उद्यम A Govt. of India Enterprise)

कैगा बिजली उत्पादन Kaiga Generating Station  
कैगा-581400, उत्तर कन्नड़ जिला कर्नाटक,

PO: Kaiga-581400, Uttara Kannada Dist., Karnataka  
अभियांत्रिकी एवं उपयोगी सेवाएं ENGINEERING & UTILITY SERVICES  
सिविल अनुभाग कैगा टाउनशिप Civil Section Kaiga Township



#### ANNEXURE-5

**NAME OF WORK:** DIVERSION OF 3.4744 HECTARES OF FOREST LAND IN VIRJE VILLAGE OF GHADASAI HOBLI, KARWAR TALUK, UTTARA KANNADA DISTRICT FOR APPROACH ROAD FROM SH-66 TO KAIGA TOWNSHIP IN FAVOUR OF NUCLEAR POWER CORPORATION OF INDIA LIMITED, KAIGA SITE, KARWAR TALUK, UTTARA KANNADA DISTRICT.

ಗ್ರಾಮ ಪಂಚಾಯತ ಮಲ್ಲಾಪುರ

ತಾ: ಕಾರವಾರ ಜಿ: ಉತ್ತರ ಕನ್ನಡ



ದಿನಾಂಕ: 21/10/2022 ರಂದು ನಡೆದ ಗ್ರಾಮ ಸಭೆಯ ನಡವಳಿ  
ಯಥಾ ನಕಲು ಪ್ರತಿ

ಆರಾಧನಾ ಸಂಖ್ಯೆ: 01 ಮಾನ್ಯ ಸಹಾಯಕ ನಿರ್ದೇಶಕರು ಗ್ರೇಡ್-2, ಸಮಾಜ ಕಲ್ಯಾಣ ಇಲಾಖೆ ಇವರ ಪತ್ರ ನಂ: ಸನಿಸಕಇ/ROFR/ಸಿಆರ್-1/2021-22 ದಿನಾಂಕ: 22/10/2021 ರಂತೆ ಮಲ್ಲಾಪುರ ಗ್ರಾಮ ಪಂಚಾಯತ ವ್ಯಾಪ್ತಿಯ Jail Bargir In charge (infra-civil) Nuclear Power Corporation of India 1 & 2 Kaiga ರವರಿಗೆ ವಿರ್ಜಿ ಗ್ರಾಮದ ಅರಣ್ಯ ಸರ್ವೆ ಸಂಬಂಧ 91 ಎ, 93, 97 ಕ್ಷೇತ್ರ 3.4744 ಹೆಕ್ಟರ್ ಪ್ರದೇಶದಲ್ಲಿ ಕೈಗಾ ಸೈಟ್ ಮತ್ತು ಕೈಗಾ ಟಾನಲಿಪಿಗೆ ಸಂಪರ್ಕಕ್ಕಾಗಿ ಪ್ರಯೋಗ ರಸ್ತೆ ನಿರ್ಮಾಣ ಕುರಿತು ROFR ಪ್ರಮಾಣ ಪತ್ರವನ್ನು ನೀಡುವಂತೆ ಕೋರಿದ್ದಾರೆ. ಅದರಂತೆ ಸಭೆಯಲ್ಲಿ ಸವಿವರವಾಗಿ ಚರ್ಚಿಸಲಾಗಿ ಸದರಿ ಅರಣ್ಯ ಸ.ನಂ 91ಎ, 93, 97 ಕ್ಷೇತ್ರ 3.4744 ಹೆಕ್ಟರ್ ಜಮೀನಿಗೆ ಸಂಬಂಧಿಸಿದಂತೆ ಸದರಿ ರಸ್ತೆ ಹಾದು ಹೋಗುವ ಸ್ಥಳಕ್ಕೆ ಅರಣ್ಯ ಅತಿಕ್ರಮಣ ಜಮೀನು ಮಂಜೂರಿ ಕುರಿತು ಯಾವುದೇ ಅರ್ಜಿದಾರರು ಅರ್ಜಿಯನ್ನು ಸಲ್ಲಿಸಿದ್ದು ಇರುವುದಿಲ್ಲ. ಆದ ಕಾರಣ ಸಾರ್ವಜನಿಕ ಹಿತ ದೃಷ್ಟಿಯಿಂದ ಸದರಿ ಸರ್ವೆ ಸಂಬಂಧದಲ್ಲಿ ಕೈಗಾ ಸೈಟ್ ಮತ್ತು ಕೈಗಾ ಟಾನಲಿಪಿಗೆ ಸಂಪರ್ಕಕ್ಕಾಗಿ ಪ್ರಯೋಗ ರಸ್ತೆ ನಿರ್ಮಾಣ ಕುರಿತು ಯಾವುದೇ ಅಕ್ಷೇಪಣೆ ಇಲ್ಲವೆಂದು ಗ್ರಾಮ ಸಭೆ ನಿರ್ಣಯಿಸಿತು.

ಸಂಪಾಯಕ ಅಭಿವೃದ್ಧಿ ಅಧಿಕಾರಿ  
ಗ್ರಾಮ ಪಂಚಾಯತ ಮಲ್ಲಾಪುರ  
ತಾ: ಕಾರವಾರ (ಉ.ಕ.)

जलील बी बारगीर/ Jalil B. Bargir

ओ. आई. सी. (सिविल-टाउनशिप)/OIC (Civil-Township)





न्यूक्लियर पावर कॉर्पोरेशन ऑफ इंडिया लिमिटेड  
NUCLEAR POWER CORPORATION OF INDIA LIMITED  
(भारत सरकार का उद्यम A Govt. of India Enterprise)

कैगा बिजली उत्पादन Kaiga Generating Station

कैगा-581400, उत्तर कन्नड जिला कर्नाटक,

PO: Kaiga-581400, Uttara Kannada Dist., Karnataka

अभियांत्रिकी एवं उपयोगी सेवाएं ENGINEERING & UTILITY SERVICES

सिविल अनुभाग कैगा टाउनशिप Civil Section Kaiga Township



#### ANNEXURE-06

**NAME OF WORK:** DIVERSION OF 3.4744 HECTARES OF FOREST LAND IN VIRJE VILLAGE OF GHADASAI HOBLI, KARWAR TALUK, UTTARA KANNADA DISTRICT FOR APPROACH ROAD FROM SH-66 TO KAIGA TOWNSHIP IN FAVOUR OF NUCLEAR POWER CORPORATION OF INDIA LIMITED, KAIGA SITE, KARWAR TALUK, UTTARA KANNADA DISTRICT.

#### UNDER TAKING FOR COMPLIANCE TO LEGAL STATUS.

I hereby agree that Legal status of diverted forest land remains unchanged.

जलील बी बारगीर/ Jalil B. Bargir

ओ. आई. सी. (सिविल-टाउनशिप)/OIC (Civil-Township)





न्यूक्लियर पावर कॉर्पोरेशन ऑफ इंडिया लिमिटेड  
NUCLEAR POWER CORPORATION OF INDIA LIMITED  
(भारत सरकार का उद्यम A Govt. of India Enterprise)

कैगा बिजली उत्पादन Kaiga Generating Station  
कैगा-581400, उत्तर कन्नड जिला कर्नाटक,

PO: Kaiga-581400, Uttara Kannada Dist., Karnataka  
अभियांत्रिकी एवं उपयोगी सेवाएं ENGINEERING & UTILITY SERVICES  
सिविल अनुभाग कैगा टाउनशिप Civil Section Kaiga Township



#### ANNEXURE-07

**NAME OF WORK:** DIVERSION OF 3.4744 HECTARES OF FOREST LAND IN VIRJE VILLAGE OF GHADASAI HOBLI, KARWAR TALUK, UTTARA KANNADA DISTRICT FOR APPROACH ROAD FROM SH-66 TO KAIGA TOWNSHIP IN FAVOUR OF NUCLEAR POWER CORPORATION OF INDIA LIMITED, KAIGA SITE, KARWAR TALUK, UTTARA KANNADA DISTRICT.

#### UNDER TAKING FOR PAYMENT OF ADDITIONAL AMOUNT OF NPV

I hereby agree to bear the cost of additional amount of NPV if levied.

जलील बी बारगीर / Jalil B. Bargir  
ओ. आई. सी. (सिविल-टाउनशिप)/OIC (Civil-Township)





न्यूक्लियर पावर कॉर्पोरेशन ऑफ इंडिया लिमिटेड  
NUCLEAR POWER CORPORATION OF INDIA LIMITED  
(भारत सरकार का उद्यम A Govt. of India Enterprise)  
कैगा बिजली उत्पादन Kaiga Generating Station  
कैगा-581400, उत्तर कन्नड जिला कर्नाटक,

PO: Kaiga-581400, Uttara Kannada Dist., Karnataka  
अभियांत्रिकी एवं उपयोगी सेवाएं ENGINEERING & UTILITY SERVICES  
सिविल अनुभाग कैगा टाउनशिप Civil Section Kaiga Township



#### ANNEXURE- 08

**NAME OF WORK:** DIVERSION OF 3.4744 HECTARES OF FOREST LAND IN VIRJE VILLAGE OF GHADASAI HOBLI, KARWAR TALUK, UTTARA KANNADA DISTRICT FOR APPROACH ROAD FROM SH-66 TO KAIGA TOWNSHIP IN FAVOUR OF NUCLEAR POWER CORPORATION OF INDIA LIMITED, KAIGA SITE, KARWAR TALUK, UTTARA KANNADA DISTRICT.

#### UNDER TAKING FOR MINIMUM POSSIBLE TREE FELLING

I hereby agree that barest minimum possible Tree felling will be done under the confirmation from the local forest officials.

जलील बी बारगीर/ Jalil B. Bargir  
ओ. आई. सी. (सिविल-टाउनशिप)/OIC (Civil-Township)





न्यूक्लियर पॉवर कॉर्पोरेशन ऑफ इंडिया लिमिटेड  
NUCLEAR POWER CORPORATION OF INDIA LIMITED  
(भारत सरकार का उद्यम A Govt. of India Enterprise)

कैगा बिजली उत्पादन Kaiga Generating Station

कैगा-581400, उत्तर कन्नड जिला कर्नाटक,

PO: Kaiga-581400, Uttara Kannada Dist., Karnataka

अभियांत्रिकी एवं उपयोगी सेवाएं ENGINEERING & UTILITY SERVICES

सिविल अनुभाग कैगा टाउनशिप Civil Section Kaiga Township



#### ANNEXURE- 09

**NAME OF WORK:** DIVERSION OF 3.4744 HECTARES OF FOREST LAND IN VIRJE VILLAGE OF GHADASAI HOBLI, KARWAR TALUK, UTTARA KANNADA DISTRICT FOR APPROACH ROAD FROM SH-66 TO KAIGA TOWNSHIP IN FAVOUR OF NUCLEAR POWER CORPORATION OF INDIA LIMITED, KAIGA SITE, KARWAR TALUK, UTTARA KANNADA DISTRICT.

#### UNDER TAKING FOR LEASE CONDITION

We agree the lease condition of stage-1 approval.

*[Handwritten signature]*

जलील बी बारगीर/ Jalil B. Bargir

ओ. आई. सी. (सिविल-टाउनशिप)/OIC (Civil-Township)





न्यूक्लियर पावर कॉर्पोरेशन ऑफ इंडिया लिमिटेड  
NUCLEAR POWER CORPORATION OF INDIA LIMITED  
(भारत सरकार का उद्यम A Govt. of India Enterprise)  
कैगा बिजली उत्पादन Kaiga Generating Station  
कैगा-581400, उत्तर कन्नड जिला कर्नाटक,

PO: Kaiga-581400, Uttara Kannada Dist., Karnataka  
अभियांत्रिकी एवं उपयोगी सेवाएं ENGINEERING & UTILITY SERVICES  
सिविल अनुभाग कैगा टाउनशिप Civil Section Kaiga Township



#### ANNEXURE- 10

**NAME OF WORK:** DIVERSION OF 3.4744 HECTARES OF FOREST LAND IN VIRJE VILLAGE OF GHADASAI HOBLI, KARWAR TALUK, UTTARA KANNADA DISTRICT FOR APPROACH ROAD FROM SH-66 TO KAIGA TOWNSHIP IN FAVOUR OF NUCLEAR POWER CORPORATION OF INDIA LIMITED, KAIGA SITE, KARWAR TALUK, UTTARA KANNADA DISTRICT.

#### UNDER TAKING FOR LABOUR CAMP

I hereby agree that No labour camp on the forest land will be established.

*Handwritten signature in blue ink.*

जलील बी बारगीर/ Jalil B. Bargir

ओ. आई. सी. (सिविल-टाउनशिप)/OIC (Civil-Township)





न्यूक्लियर पावर कॉर्पोरेशन ऑफ इंडिया लिमिटेड  
NUCLEAR POWER CORPORATION OF INDIA LIMITED  
(भारत सरकार का उद्यम A Govt. of India Enterprise)  
कैगा बिजली उत्पादन Kaiga Generating Station  
कैगा-581400, उत्तर कन्नड़ जिला कर्नाटक,

PO: Kaiga-581400, Uttara Kannada Dist., Karnataka  
अभियांत्रिकी एवं उपयोगी सेवाएं ENGINEERING & UTILITY SERVICES  
सिविल अनुभाग कैगा टाउनशिप Civil Section Kaiga Township



#### ANNEXURE- 11

**NAME OF WORK:** DIVERSION OF 3.4744 HECTARES OF FOREST LAND IN VIRJE VILLAGE OF GHADASAI HOBLI, KARWAR TALUK, UTTARA KANNADA DISTRICT FOR APPROACH ROAD FROM SH-66 TO KAIGA TOWNSHIP IN FAVOUR OF NUCLEAR POWER CORPORATION OF INDIA LIMITED, KAIGA SITE, KARWAR TALUK, UTTARA KANNADA DISTRICT.

#### UNDER TAKING FOR ALTERNATE FUEL

I hereby agree that **sufficient** alternate fuel will be provided to the labour.

जलील बी बारगीर/ Jalil B. Bargir  
ओ. आई. सी. (सिविल-टाउनशिप)/OIC (Civil-Township)





न्यूक्लियर पावर कॉर्पोरेशन ऑफ इंडिया लिमिटेड  
NUCLEAR POWER CORPORATION OF INDIA LIMITED  
(भारत सरकार का उद्यम A Govt. of India Enterprise)  
कैगा बिजली उत्पादन Kaiga Generating Station  
कैगा-581400, उत्तर कन्नड जिला कर्नाटक,

PO: Kaiga-581400, Uttara Kannada Dist., Karnataka  
अभियांत्रिकी एवं उपयोगी सेवाएं ENGINEERING & UTILITY SERVICES  
सिविल अनुभाग कैगा टाउनशिप Civil Section Kaiga Township



#### ANNEXURE- 12

**NAME OF WORK:** DIVERSION OF 3.4744 HECTARES OF FOREST LAND IN VIRJE VILLAGE OF GHADASAI HOBLI, KARWAR TALUK, UTTARA KANNADA DISTRICT FOR APPROACH ROAD FROM SH-66 TO KAIGA TOWNSHIP IN FAVOUR OF NUCLEAR POWER CORPORATION OF INDIA LIMITED, KAIGA SITE, KARWAR TALUK, UTTARA KANNADA DISTRICT.

#### UNDER TAKING FOR LAND USE

I hereby agree that Forest land will be used only for the purpose specified in the projects proposal.


जलील बी बारगीर / Jalil B. Bargir  
ओ. आई. सी. (सिविल-टाउनशिप) / OIC (Civil-Township)





न्यूक्लियर पावर कॉर्पोरेशन ऑफ इंडिया लिमिटेड  
NUCLEAR POWER CORPORATION OF INDIA LIMITED  
(भारत सरकार का उद्यम A Govt. of India Enterprise)  
कैगा बिजली उत्पादन Kaiga Generating Station  
कैगा-581400, उत्तर कन्नड जिला कर्नाटक,

PO: Kaiga-581400, Uttara Kannada Dist., Karnataka  
अभियांत्रिकी एवं उपयोगी सेवाएं ENGINEERING & UTILITY SERVICES  
सिविल अनुभाग कैगा टाउनशिप Civil Section Kaiga Township



### ANNEXURE- 13

**NAME OF WORK:** DIVERSION OF 3.4744 HECTARES OF FOREST LAND IN VIRJE VILLAGE OF GHADASAI HOBLI, KARWAR TALUK, UTTARA KANNADA DISTRICT FOR APPROACH ROAD FROM SH-66 TO KAIGA TOWNSHIP IN FAVOUR OF NUCLEAR POWER CORPORATION OF INDIA LIMITED, KAIGA SITE, KARWAR TALUK, UTTARA KANNADA DISTRICT.

### UNDER TAKING FOR LAND UTILIZATION

I hereby agree that total approved forest land not exceeding 3.4744 Ha will be utilized for the project.

जलील बी बारगीर/ Jalil B. Bargir  
ओ. आई. सी. (सिविल-टाउनशिप)/OIC (Civil-Township)





न्यूक्लियर पावर कॉर्पोरेशन ऑफ इंडिया लिमिटेड  
NUCLEAR POWER CORPORATION OF INDIA LIMITED  
(भारत सरकार का उद्यम A Govt. of India Enterprise)


कैगा बिजली उत्पादन Kaiga Generating Station

कैगा-581400, उत्तर कन्नड जिला कर्नाटक,

PO: Kaiga-581400, Uttara Kannada Dist., Karnataka

अभियांत्रिकी एवं उपयोगी सेवाएं ENGINEERING & UTILITY SERVICES

सिविल अनुभाग कैगा टाउनशिप Civil Section Kaiga Township



#### ANNEXURE- 14

**NAME OF WORK:** DIVERSION OF 3.4744 HECTARES OF FOREST LAND IN VIRJE VILLAGE OF GHADASAI HOBLI, KARWAR TALUK, UTTARA KANNADA DISTRICT FOR APPROACH ROAD FROM SH-66 TO KAIGA TOWNSHIP IN FAVOUR OF NUCLEAR POWER CORPORATION OF INDIA LIMITED, KAIGA SITE, KARWAR TALUK, UTTARA KANNADA DISTRICT.

#### UNDER TAKING FOR TRANSFER OF LAND

I hereby agree that diverted forest land will be used for the Project for which approval is given and under no circumstances transferred to any other agency, department or person without prior approval of the Central Government.

जलील बी बारगीर/ Jalil B. Bargir

ओ. आई. सी. (सिविल-टाउनशिप)/OIC (Civil-Township)





न्यूक्लियर पावर कॉर्पोरेशन ऑफ इंडिया लिमिटेड  
NUCLEAR POWER CORPORATION OF INDIA LIMITED  
(भारत सरकार का उद्यम A Govt. of India Enterprise)

कैगा बिजली उत्पादन Kaiga Generating Station  
कैगा-581400, उत्तर कन्नड जिला कर्नाटक,

PO: Kaiga-581400, Uttara Kannada Dist., Karnataka

अभियांत्रिकी एवं उपयोगी सेवाएं ENGINEERING & UTILITY SERVICES

सिविल अनुभाग कैगा टाउनशिप Civil Section Kaiga Township



#### ANNEXURE- 15

**NAME OF WORK:** DIVERSION OF 3.4744 HECTARES OF FOREST LAND IN VIRJE VILLAGE OF GHADASAI HOBLI, KARWAR TALUK, UTTARA KANNADA DISTRICT FOR APPROACH ROAD FROM SH-66 TO KAIGA TOWNSHIP IN FAVOUR OF NUCLEAR POWER CORPORATION OF INDIA LIMITED, KAIGA SITE, KARWAR TALUK, UTTARA KANNADA DISTRICT.

#### UNDER TAKING FOR FLORA AND FAUNA

I hereby agree that No damage to the flora and fauna of the adjoining area will be caused by this project.

जलील बी बारगीर/ Jalil B. Bargir

ओ. आई. सी. (सिविल-टाउनशिप)/ OIC (Civil-Township)





न्यूक्लियर पावर कॉर्पोरेशन ऑफ इंडिया लिमिटेड  
NUCLEAR POWER CORPORATION OF INDIA LIMITED  
(भारत सरकार का उद्यम A Govt. of India Enterprise)

कैगा बिजली उत्पादन Kaiga Generating Station

कैगा-581400, उत्तर कन्नड जिला कर्नाटक,

PO: Kaiga-581400, Uttara Kannada Dist., Karnataka

अभियांत्रिकी एवं उपयोगी सेवाएं ENGINEERING & UTILITY SERVICES

सिविल अनुभाग कैगा टाउनशिप Civil Section Kaiga Township



#### ANNEXURE- 16

**NAME OF WORK:** DIVERSION OF 3.4744 HECTARES OF FOREST LAND IN VIRJE VILLAGE OF GHADASAI HOBLI, KARWAR TALUK, UTTARA KANNADA DISTRICT FOR APPROACH ROAD FROM SH-66 TO KAIGA TOWNSHIP IN FAVOUR OF NUCLEAR POWER CORPORATION OF INDIA LIMITED, KAIGA SITE, KARWAR TALUK, UTTARA KANNADA DISTRICT.

#### UNDER TAKING FOR LAYOUT PLAN

I hereby agree that project will be taken up as per layout plan of the proposal approved by Central Government.

जलील बी बारगीर/ Jalil B. Bargir  
ओ. आई. सी. (सिविल-टाउनशिप)/OIC (Civil-Township)





न्यूक्लियर पावर कॉर्पोरेशन ऑफ इंडिया लिमिटेड  
NUCLEAR POWER CORPORATION OF INDIA LIMITED  
(भारत सरकार का उद्यम A Govt. of India Enterprise)  
कैगा बिजली उत्पादन Kaiga Generating Station  
कैगा-581400, उत्तर कन्नड़ जिला कर्नाटक,

PO: Kaiga-581400, Uttara Kannada Dist., Karnataka  
अभियांत्रिकी एवं उपयोगी सेवाएं ENGINEERING & UTILITY SERVICES  
सिविल अनुभाग कैगा टाउनशिप Civil Section Kaiga Township



#### ANNEXURE- 17

**NAME OF WORK:** DIVERSION OF 3.4744 HECTARES OF FOREST LAND IN VIRJE VILLAGE OF GHADASAI HOBLI, KARWAR TALUK, UTTARA KANNADA DISTRICT FOR APPROACH ROAD FROM SH-66 TO KAIGA TOWNSHIP IN FAVOUR OF NUCLEAR POWER CORPORATION OF INDIA LIMITED, KAIGA SITE, KARWAR TALUK, UTTARA KANNADA DISTRICT.

#### UNDER TAKING FOR ADVERSE IMPACT ON FOREST

It will be ensured that no adverse impact on the forests in the surrounding area due to proposed road project

*Jalil B. Bargir*

जलील बी बारगीर/ Jalil B. Bargir  
ओ. आई. सी. (सिविल-टाउनशिप)/OIC (Civil-Township)





न्यूक्लियर पावर कॉर्पोरेशन ऑफ इंडिया लिमिटेड  
NUCLEAR POWER CORPORATION OF INDIA LIMITED  
(भारत सरकार का उद्यम A Govt. of India Enterprise)  
कैगा बिजली उत्पादन Kaiga Generating Station  
कैगा-581400, उत्तर कन्नड़ जिला कर्नाटक,

PO: Kaiga-581400, Uttara Kannada Dist., Karnataka  
अभियांत्रिकी एवं उपयोगी सेवाएं ENGINEERING & UTILITY SERVICES  
सिविल अनुभाग कैगा टाउनशिप Civil Section Kaiga Township



**ANNEXURE- 18**

**NAME OF WORK:** DIVERSION OF 3.4744 HECTARES OF FOREST LAND IN VIRJE VILLAGE OF GHADASAI HOBLI, KARWAR TALUK, UTTARA KANNADA DISTRICT FOR APPROACH ROAD FROM SH-66 TO KAIGA TOWNSHIP IN FAVOUR OF NUCLEAR POWER CORPORATION OF INDIA LIMITED, KAIGA SITE, KARWAR TALUK, UTTARA KANNADA DISTRICT.

**UNDER TAKING FOR ANNUAL SELF-COMPLIANCE REPORT**

I hereby agree that annual self-compliance report will be submitted to the State Government and integrated Regional Office, Bangalore by the end of March every year.

जलील बी बारगीर/ Jalil B. Bargir

ओ. आई. सी. (सिविल-टाउनशिप)/OIC (Civil-Township)





न्यूक्लियर पावर कॉर्पोरेशन ऑफ इंडिया लिमिटेड  
NUCLEAR POWER CORPORATION OF INDIA LIMITED  
(भारत सरकार का उद्यम A Govt. of India Enterprise)  
कैगा बिजली उत्पादन Kaiga Generating Station

कैगा-581400, उत्तर कन्नड जिला कर्नाटक,  
PO: Kaiga-581400, Uttara Kannada Dist., Karnataka

अभियांत्रिकी एवं उपयोगी सेवाएं ENGINEERING & UTILITY SERVICES  
सिविल अनुभाग कैगा टाउनशिप Civil Section Kaiga Township



### ANNEXURE- 19

**NAME OF WORK:** DIVERSION OF 3.4744 HECTARES OF FOREST LAND IN VIRJE VILLAGE OF GHADASAI HOBLI, KARWAR TALUK, UTTARA KANNADA DISTRICT FOR APPROACH ROAD FROM SH-66 TO KAIGA TOWNSHIP IN FAVOUR OF NUCLEAR POWER CORPORATION OF INDIA LIMITED, KAIGA SITE, KARWAR TALUK, UTTARA KANNADA DISTRICT.

### UNDER TAKING FOR COMPLIANCE TO ALL ACTS AND RULES

I hereby agree to comply all the provisions of the Acts, Rules, Regulations, Guidelines, Hon'ble Court Order (s) and NGT Order (s) pertaining to this project, if any, for the time being in force, as application to the project

*Jalil B. Bargir*

जलील बी बारगीर/ Jalil B. Bargir  
ओ. आई. सी. (सिविल-टाउनशिप)/OIC (Civil-Township)





न्यूक्लियर पावर कॉर्पोरेशन ऑफ इंडिया लिमिटेड  
NUCLEAR POWER CORPORATION OF INDIA LIMITED  
(भारत सरकार का उद्यम A Govt. of India Enterprise)  
कैगा बिजली उत्पादन Kaiga Generating Station

कैगा-581400, उत्तर कन्नड जिला कर्नाटक,

PO: Kaiga-581400, Uttara Kannada Dist., Karnataka

अभियांत्रिकी एवं उपयोगी सेवाएं ENGINEERING & UTILITY SERVICES

सिविल अनुभाग कैगा टाउनशिप Civil Section Kaiga Township



#### ANNEXURE-20

**NAME OF WORK:** DIVERSION OF 3.4744 HECTARES OF FOREST LAND IN VIRJE VILLAGE OF GHADASAI HOBLI, KARWAR TALUK, UTTARA KANNADA DISTRICT FOR APPROACH ROAD FROM SH-66 TO KAIGA TOWNSHIP IN FAVOUR OF NUCLEAR POWER CORPORATION OF INDIA LIMITED, KAIGA SITE, KARWAR TALUK, UTTARA KANNADA DISTRICT.

#### UNDER TAKING FOR COMPLIANCE TO OTHER CONDITIONS.

I hereby agree to comply any other condition that the Ministry of Environment, Forest and Climate Change may stipulate from time to time in the interest of conservation, protection and development of Fo

जलील बी बारगीर/ Jalil B. Bargir

ओ. आई. सी. (सिविल-टाउनशिप)/OIC (Civil-Township)



**FORM-I**  
(For Linear Projects)  
GOVERNMENT OF KARNATAKA  
OFFICE OF DISTRICT COLLECTOR UTTAR KANNADA, KARWAR

No.RB/FOR/CR/E-193511/2021-22

Dated: 23-01-2022

**TO WHOMSOEVER IT MAY CONCERN**

In compliance of the Ministry of Environment and Forests (MOEF), Government of India's letter No.11-9/98-FC(pt.) dated 3rd August 2009 wherein the MoEF issued guidelines on submission of evidences for having initiated and completed the process of settlement of rights under the Scheduled Tribes and Other Traditional Forest Dwellers (Recognition of Forest Rights) Act, 2006 ("FRA" for short) on the forest land proposed to be diverted for non-forest purposes read with MOEF's letter dated 5th February 2013 wherein MOEF issued certain relaxation in respect of linear projects, it is certified that **3.4744 Hectares** of Forest land situated in various **Sy.No's of 91A,93,97 of Virje village, Mallapur, Ghadasai Hobli, Karwar Taluk** proposed to be diverted in favor of Nuclear Power Corporation of India Limited, Kaiga Site, Karwar Taluk for the purpose of construction of Approach road connecting NPCIL Kaiga site with Kaiga township at Virge, Mallapur Village, Karwar Taluk, Karwar (Uttara Kannada) District falls within jurisdiction of Karwar Tehsil.

**It is further certified that:**

- a) The complete process for identification and settlement of rights under the FRA has been carried out for the entire **3.4744 hectares** of forest area proposed for diversion. A copy of records of all consultations and meetings of the Forest Rights Committee(s), Gram Sabha(s), Sub-Division Level Committee(s) and the District Level Committee are enclosed.
- b) The diversion of Forest land for facilities managed by the Government as required under section 3(2) of the FRA have been completed. and the Gram Sabhas have given their consent to it.
- c) The proposal does not involve recognised rights of Primitive Tribal Groups and Pre-agricultural communities.

  
Deputy Commissioner,  
Uttara Kannada, Karwar

Encl: as above

LS




# ಅರಣ್ಯ ಹಕ್ಕು ಸಮಿತಿ ವಿರ್ಜೆ

ದೃಢೀಕರಣ ಪ್ರಮಾಣ ಪತ್ರ



ಮಲ್ಲಾಪುರ ಗ್ರಾಮ ಪಂಚಾಯತ ವ್ಯಾಪ್ತಿಯ ವಿರ್ಜೆ ಗ್ರಾಮ ಅರಣ್ಯ ಸ.ನಂ 91 ಎ, 93, 97 ಕ್ಷೇತ್ರ 3.4744 ಹೆಕ್ಟರ್ ಪ್ರದೇಶದಲ್ಲಿ ಕೈಗಾ ಸೈಟ್ ಮತ್ತು ಕೈಗಾ ಟಾನಶಿಪ್ ಗೆ ಸಂಪರ್ಕಕ್ಕಾಗಿ ಪರ್ಯಾಯ ರಸ್ತೆ ಹಾದು ಹೋಗುವ ಜಮೀನಿಗೆ ಯಾವುದೇ ಅರಣ್ಯ ಅತಿಕ್ರಮಣದಾರರು ಯಾವುದೇ ಅರ್ಜಿಯನ್ನು ಸಲ್ಲಿಸಿದ್ದು ಇರುವುದಿಲ್ಲ ಎಂದು ಈ ಮೂಲಕ ದೃಢೀಕರಿಸಿದೆ.

  
ಅಧ್ಯಕ್ಷರು/ಕಾರ್ಯದರ್ಶಿ  
ಅರಣ್ಯ ಹಕ್ಕು ಸಮಿತಿ  
ಗ್ರಾಮ.....



# ಗ್ರಾಮ ಪಂಚಾಯತ ಮಲ್ಲಾಪುರ



ತಾ: ಕಾರವಾರ ಜಿ: ಉತ್ತರ ಕನ್ನಡ

ದಿನಾಂಕ: 21/10/2022 ರಂದು ನಡೆದ ಗ್ರಾಮ ಸಭೆಯ ನಡವಳಿ

ಯಥಾ ನಕಲು ಪ್ರತಿ

ಠರಾವು ಸಂಖ್ಯೆ: 01 ಮಾನ್ಯ ಸಹಾಯಕ ನಿರ್ದೇಶಕರು ಗ್ರೇಡ್-2, ಸಮಾಜ ಕಲ್ಯಾಣ ಇಲಾಖೆ ಇವರ ಪತ್ರ ನಂ: ಸನಿಸಕಇ/ROFR/ಸಿಆರ್-1/2021-22 ದಿನಾಂಕ: 22/10/2021 ರಂತೆ ಮಲ್ಲಾಪುರ ಗ್ರಾಮ ಪಂಚಾಯತ ವ್ಯಾಪ್ತಿಯ Jail Bargir In charge (infra-civil) Nuclear Power Corporation of India 1 & 2 Kaiga ರವರಿಗೆ ವಿರ್ಜಿ ಗ್ರಾಮದ ಅರಣ್ಯ ಸರ್ವೆ ನಂಬರ್ 91 ಎ, 93, 97 ಕ್ಷೇತ್ರ 3.4744 ಹೆಕ್ಟರ್ ಪ್ರದೇಶದಲ್ಲಿ ಕೈಗಾ ಸೈಟ್ ಮತ್ತು ಕೈಗಾ ಟೌನಶಿಪಿಗೆ ಸಂಪರ್ಕಕ್ಕಾಗಿ ಪರ್ಯಾಯ ರಸ್ತೆ ನಿರ್ಮಾಣ ಕುರಿತು ROFR ಪ್ರಮಾಣ ಪತ್ರವನ್ನು ನೀಡುವಂತೆ ಕೋರಿರುತ್ತಾರೆ. ಅದರಂತೆ ಸಭೆಯಲ್ಲಿ ಸವಿವರವಾಗಿ ಚರ್ಚಿಸಲಾಗಿ ಸದರಿ ಅರಣ್ಯ ಸ.ನಂ 91ಎ, 93 , 97 ಕ್ಷೇತ್ರ 3.4744 ಹೆಕ್ಟರ್ ಜಮೀನಿಗೆ ಸಂಬಂಧಿಸಿದಂತೆ ಸದರಿ ರಸ್ತೆ ಹಾದು ಹೋಗುವ ಸ್ಥಳಕ್ಕೆ ಅರಣ್ಯ ಅತಿಕ್ರಮಣ ಜಮೀನು ಮಂಜೂರಿ ಕುರಿತು ಯಾವುದೇ ಅರ್ಜಿದಾರರು ಅರ್ಜಿಯನ್ನು ಸಲ್ಲಿಸಿದ್ದು ಇರುವುದಿಲ್ಲ. ಆದ ಕಾರಣ ಸಾರ್ವಜನಿಕ ಹಿತ ದೃಷ್ಟಿಯಿಂದ ಸದರಿ ಸರ್ವೆ ನಂಬರ್‌ನಲ್ಲಿ ಕೈಗಾ ಸೈಟ್ ಮತ್ತು ಕೈಗಾ ಟೌನಶಿಪಿಗೆ ಸಂಪರ್ಕಕ್ಕಾಗಿ ಪರ್ಯಾಯ ರಸ್ತೆ ನಿರ್ಮಾಣ ಕುರಿತು ಯಾವುದೇ ಆಕ್ಷೇಪಣೆ ಇಲ್ಲವೆಂದು ಗ್ರಾಮ ಸಭೆ ನಿರ್ಣಯಿಸಿತು.

ಪಂಚಾಯತ ಅಧ್ಯಕ್ಷ ಅಧಿಕಾರಿ  
ಗ್ರಾಮ ಪಂಚಾಯತ ಮಲ್ಲಾಪುರ  
ತಾ: ಕಾರವಾರ (ಉ.ಕ.)