

No. 2353 /MAI

Dated: 12-09-2022


**COMPLIANCE OF THE SCHEDULED TRIBES AND OTHER
TRADITIONAL FOREST DWELLERS (RECOGNITION OF FOREST
RIGHT) ACT, 2006.**


**(CERTIFICATE TO BE GIVEN BY THE CONCERNED DEPUTY
COLLECTOR)**

TITLE OF THE CASE

PROJECT: Diversion of 0.0644 ha. of forest land for proposed Petrol Pump of HPCL on Delhi-Ambala road (NH-44), near Km. stone-183, L/side, Khasra No. 371/2,372/1 at village Jainpur, Tehsil Shahbad, Distt. Kurukshetra under Forest Division & Distt. Kurukshetraision & Distt. Kurukshetra.

It is certified that the forest land proposed to be diverted is plantation which was notified as "forest" less than 75 years prior to the 13th day of December, 2005 and is located in villages having no recorded population of Scheduled Tribes, as per the Census-2001 and the Census-2011.


Divisional Forest Officer,
Kurukshetra Forest Division,
Kurukshetra.


Collector Kurukshetra
(Full name and official seal
Of the District Collector)

HINDUSTAN PETROLEUM CORPORATION LIMITED
(PANIPAT REGIONAL OFFICE)
(A GOVERNMENT OF INDIA ENTERPRISE)



LAYOUT PLAN OF MS/HSD & DAUGHTER BOOSTER CNG FILLING STATION ON
 DELHI-AMBALA ROAD (NH-44), NEAR KM STONE NO.-183, AT VILLAGE-JAINPUR,
 TEHSIL-SHAHBAD, DISTRICT.-KURUKSHETRA, STATE-HARYANA.

KHASRA NO. - 371/2, 372/1

FOREST AREA :-

AREA 'A' X 2 = 2(12.00 x 26.75)
 = 2x321
 = 642 SQM

AREA 'B' X 2 = 2[($\frac{1}{2}$ x 3.00 x 1.50) - (d)]
 = 2[(2.25) - ($\frac{1}{2}$ ah)]
 = 2[(2.25) - ($\frac{1}{2}$ x 1.68 x 0.34)]
 = 2(2.25 - 0.76)
 = 2x1.49
 = 2.98 SQM

TOTAL AREA (A+B) = 642 + 2.98
 = 644.98 SQM.
 = **0.0644 Ha.**

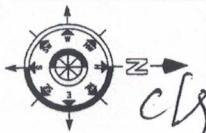
NON FOREST AREA = 3803.93SQM.
 = 0.3803Ha.

DRG. NO. :- FOREST/HP/908

DRAWN BY :- PAWAN KUMAR

SCALE :- AS SHOWN

DATE :- 20.01.2020



CHECKED BY

APPROVED BY

VASHISHT ASSOCIATES
 Mob- 9912703335, 9080050051

Divisional Forest Officer
 Kurukshetra Forest Division
 Kurukshetra

क्षेत्रीय प्रबंधन कार्यालय
 यमुनानगर सेल्स एरिया
 पानीपत क्षेत्रीय कार्यालय

55.33

Kurukshetra

30°11'40"N

30°11'39"N

30°11'38"N

30°11'37"N

76°51'26"E

Customers Copy

Received application for RTGS / NEFT for an amount of Rs. 388445/-

to be credited to Account number 150677012412718

HARIANA CAMPA

Bank with IFSC Code

and Conditions mentioned in the form. HDFC Bank will accept no liability for any consequences

details provided by the Customer.

Request for MC / DD / RTGS and NEFT can also be placed using Netbanking

HDFC BANK LTD.
LADWA ROAD, SHALABAD-110088


Initials

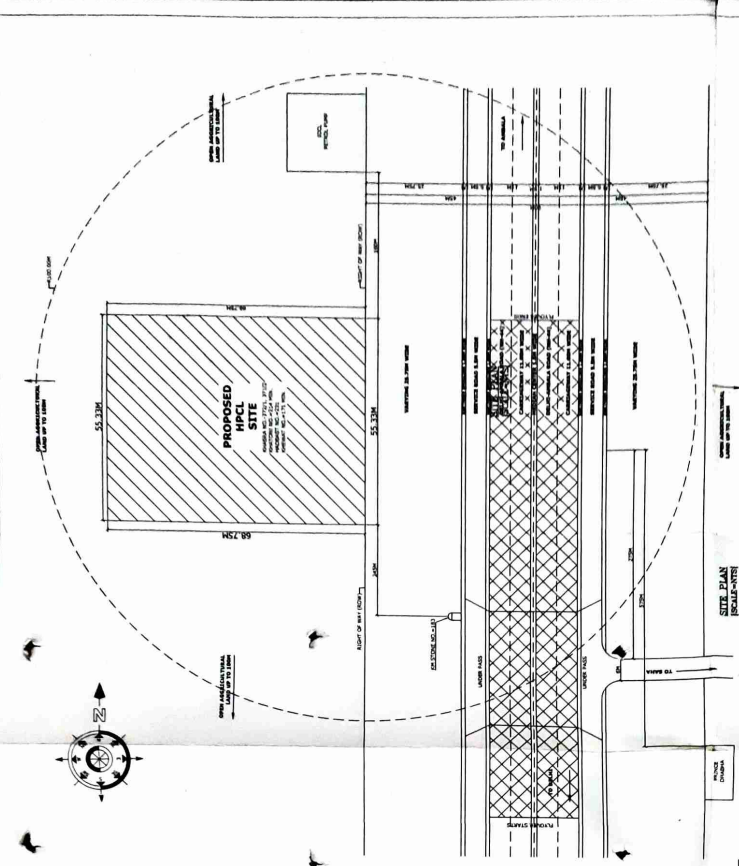
05 OCT 2017

Bank Seal

POSTED

Person verified for RTGS/NEFT checked





HINDUSTAN PETROLEUM CORPORATION LIMITED (A GOVERNMENT OF INDIA ENTERPRISE)	
LAYOUT PLAN OF M/S/ROD & DAUGHTER BOOSTER CNG FILLING STATION ON DELHI-AMBALA ROAD (NH-44) NEAR KM STONE NO.-183 AT VILLAGE-JANPUR TEHSIL-SHARDA, DISTRICT-NURKSHETRA, STATE-HARYANA KHASRA NO - 371/2, 372/1	
FOREST AREA:- AREA A X Y 2 = 212.00 x 26.75 = 5652.00 SQM AREA B X Y 2 = 212.00 x 1.50 = 318.00 = 318.00 SQM AREA C X Y 2 = 212.00 x 1.68 = 356.16 = 356.16 SQM AREA D X Y 2 = 212.00 x 1.68 = 356.16 = 356.16 SQM TOTAL AREA (A+B+C+D) = 644.32 SQM = 644.32 HAs NON FOREST AREA = 300.45 SQM = 300.45 HAs	CHECKED BY APPROVED BY
DISE NO. - FOREST/70/2008 DRAWN BY - PAVAN KUMAR SCALE - AS SHOWN DATE - 20.01.2020	

Divisional Forest Officer
 Kurukshetra Forest Division
 Kurukshetra