



A/WG/230/2021

Date: 22.06.2021

To

The Deputy Conservator of Forest,
Marine National Park,
"Van Sankool" Ganjiwada,
Jamnagar – 361008

Subject: Diversion of 11.2680 Ha Protected/ Section-4 Forest land for 2504 meter long and 45 M wide waste water pipeline in Mithapur in favour of Tata Chemicals Ltd Mithapur in Devbhoomi Dwarka District in Gujarat

Reference:

- 1) In-principle clearance by MoEF&CC Bhopal, Dated 22.02.2019 vide letter No.: 6-GJC 071/2018-BHO/ 178
- 2) Letter from MoEF&CC Bhopal No.6-GJC 071/2018-BHO/ 690 Dated 30.09.2020

Dear Sir,

MoEF & CC granted In-Principle clearance for diversion of 11.2680 Ha Protected/Section-4 Forest land for 2504 meter long and 45 meter wide treated waste water pipeline in favour of M/s. Tata Chemicals Ltd in Devbhoomi Dwarka District of Gujarat. (Reference-1)

Due to technical difficulties in transferring land mentioned in letter of In-Principle Clearance, Tata Chemicals requested for change in the CA land for which MoEF & CC, Regional office, Bhopal asked for submission of revised CA Scheme for new land vide letter mentioned under Reference 2.

With reference to the Conditions mentioned in letter of In-Principle clearance (Reference -1), we would like to submit that we have fulfilled all the necessary conditions (no.3(b), 4, 5, 6, 7, 8, 9 & 30) as detailed in Annexure-1 which also answers the queries raised under Reference Letter 2.

Considering the compliance of all the mandatory conditions of In-Principle clearance as reported vide Annexure-1 to Annexure-8, we hereby request your goodself to process our application for grant of final clearance for the Project under Forest Conservation Act.

22/6/21
રવાનગી કારકુન
શ્રી. વ. સં. શ્રીની કચેરી,
અનેપા, જામનગર.



Thanking you
Yours Sincerely;
For TATA Chemicals Limited

(Paresh Tank)

General Manager-Corporate Affair

TATA CHEMICALS LIMITED

Mithapur 361 345 District Devbhoomi Dwarka Gujarat
Tel + 91 (02892) 665991 / 2 / 3 / 4 Fax + 91 (02892) 223361 www.tatachemicals.com
Registered Office Bombay House 24 Homi Mody Street Fort Mumbai 400 001
CIN : L24239MH1939PLC002893

Reference 1



भारत सरकार
GOVERNMENT OF INDIA
पर्यावरण, वन एवं जलवायु परिवर्तन मंत्रालय
MINISTRY OF ENVIRONMENT, FOREST
& CLIMATE CHANGE

क्षेत्रीय कार्यालय, पश्चिम क्षेत्र
Regional Office, Western Region
"केन्द्रीय पर्यावरण भवन"
"Kendriya Paryavaran Bhavan"
लिंक रोड नं-3, Link Road No. 3
E-5, रविशंकर नगर/Ravi Shankar Nagar
भोपाल (मध्य प्रदेश)/Bhopal-462016 (M.P.)
Phone No. 0755-2466525, 2465496
फैक्स नं./Fax No. 0755-2463102
अणुडाक /E-mail: rowz.bpl-mef@nic.in

No.6-GJC 071/2018-BHO/ 178

To,

The Additional Chief Secretary (Forest)
Govt. of Gujarat
Block No. 14, 8th Floor, New Sachivalaya
Gandhinagar, Gujarat.

Date 22/02/2019

Sub: Diversion of 11.2680 ha Protected/ Section-4 Forest land for 2504 meter long and 45 M wide waste water pipeline in Mithapur in favour of General Manager, Tata Chemicals Ltd Mithapur in Devbhumi Dwarka District in Gujarat.

Ref: REC minutes letter No. 6-REC 10/2014-BHO/Part-I/135 dated 12/02/2019.

Sir,

I am directed to invite a reference to your letter No. FCA-1018/4-07/18/S.F-157/F dated 29/10/2018 and APCCF, Land Gujarat State, Gandhinagar letter No. FCA/31/A/608-09/2018-19 dated 16/1/2019 on the above mentioned subject seeking prior approval of the Central Government under Section-2 of the Forest (Conservation) Act, 1980.

The proposal was approved by the Regional Empowered Committee in its meeting held on 12/02/2019 for issuance of In-Principle approval. Therefore, the undersigned, on behalf of the Central Government, conveys In-Principle approval for diversion of 11.2680 ha Protected/ Section-4 Forest land for 2504 meter long and 45 M wide waste water pipeline in Mithapur in favour of General Manager, Tata Chemicals Ltd in Devbhumi Dwarka District of Gujarat, subject to the following terms and conditions:-

1. Legal status of the forest land shall remain unchanged.
2. Forest land shall be handed over to the User Agency only after the User Agency has got possession on non-forest land, if any, required for the project.
3. Compensatory afforestation:
 - a) Compensatory afforestation shall be taken up by the Forest Department over 11.26 ha non-forest land (Survey No. 114/p (Old S.N. 70/1P), Village-Vasai, Taluka-Dwarka, District-Dehbhumi Dwarka) at the cost of the User Agency. As far as practicable a mixture of local indigenous species will be planted and monoculture of a species has to be avoided.
 - b) The non-forest land shall be transferred and mutated in favour of Forest Department.
 - c) The non forest land which is transferred and mutated in favour of the State Forest Department for the purpose of compensatory afforestation shall be declared as Reserved Forest under Section-4 or Protected Forest under Section-29 of the Indian Forest Act, 1927 or under the relevant Section(s) of the local Forest Act. The Nodal Officer, Forest (Conservation) Act, 1980, Government of Gujarat must report compliance within a period of 6 months from the date of grant of final approval and send a copy of the original notification declaring the non-forest land under Section 4 or Section 29 of the Indian Forest Act, 1927, or under the relevant section of the State Forest Act as the case may be, to this Office for information and record;

11.2680 ha

Tata Chemicals

Page 1 of 4

20/2/19

- d) The land identified for the purpose of CA shall be clearly depicted on a Survey of India Toposheet of 1:50, 000. The bearing of each corner point and distances between successive points shall be recorded along with GPS reading of Geo-Coordinates (Latitudes & Longitudes).
4. The cost of compensatory afforestation at the prevailing wage rates as per compensatory afforestation scheme and the cost of survey, demarcation and erection of permanent pillars if required on the CA land shall be deposited in advance with the Forest Department by the project authority. The CA will be maintained for 10 years. The scheme may include appropriate provision for anticipated cost increase for works scheduled for subsequent years.
5. NPV:
- a) The State Government shall charge the Net Present Value(NPV) for the 11.268 ha forest area to be diverted under this proposal from the User Agency as per the orders of the Hon'ble Supreme Court of India dated 30/10/2002, 01/08/2003, 28/03/2008, 24/04/2008 and 09/05/2008 in IA No. 566 in WP (C) No. 202/1995 and as per the guidelines issued by the Ministry vide letters No. 5-1/1998-FC (Pt.II) dated 18/09/2003, as well as letter No. 5-2/2006-FC dated 03/10/2006 and 5-3/2007-FC dated 05/02/2009 in this regard.
- b) Additional amount of the NPV of the diverted forest land, if any, becoming due after finalization of the same by the Hon'ble Supreme Court of India on receipt of the report from the Expert Committee, shall be charged by the State Government from the User Agency. The User Agency shall furnish an undertaking to this effect.
6. All the funds received from the user agency under the project shall be transferred/ deposited to CAMPA fund only through e.portal.
7. ***A detailed plan for the rehabilitation of the present discharge area shall be prepared by Tata Chemicals(UA) in consultation with CWLW, Govt. of Gujarat. The entire expenditure of the plan shall be met by the UA and the execution of work shall be carried out by UA under strict supervision of the Director, Marine National Park, Gujarat.***
8. ***All the stipulations under the clearance of CWLW vide its letter dated 01/06/2017 shall be strictly complied by the user agency.***
9. ***All the stipulations under the CRZ clearance vide its letter dated 10/07/2017 shall be strictly complied by the user agency.***
10. Project shall restrict the felling of trees upto 28700 number of mangrove in the diverted forest land under strict control of the State Forest Department. The number of trees to be removed shall be kept at barest minimum during the execution of the project.
11. User Agency shall obtain Environmental Clearance as per the provisions of the Environmental (Protection) Act, 1986, if required.
12. The layout plan of the proposal shall not be changed without prior approval of Govt. of India.
13. No labour camp shall be established on the forest land.
14. Sufficient firewood, preferably the alternate fuel, shall be provided by the User Agency to the labourers after purchasing the same from the State Forest Department or the Forest Development Corporation or any other legal source of alternate fuel.

11.2680 ha
Tata Chemicals


20/12/17

15. The boundary of the diverted forest land shall be demarcated on ground at the project cost.
16. It will be the responsibility of the User Agency to ensure that the labourers and staff engaged in construction activity do not damage forest flora and fauna.
17. Muck disposal, if required, shall be taken up as per the scheme approved by the Forest Department.
18. Soil conservation measures, if required, shall be taken up by the user agency.
19. Proposed labour camps outside the forest area are to be dismantled and removed. The labourers shall be sent back immediately after the completion of the work.
20. No additional or new path will be constructed inside the forest area for transportation of construction materials for execution of the project work.
21. The User Agency shall ensure that because of this project, no damage is caused to the Wildlife.
22. The period of diversion under this approval shall be co-terminus with the period of lease to be granted in favour of the user agency or the project life, whichever is less.
23. The forest land shall not be used for any purpose other than that specified in the project proposal.
24. The forest land proposed to be diverted shall under no circumstances be transferred to any other agencies, department or person without prior approval of Govt. of India.
25. Relevant directions contained in various notifications issued by the Govt. of India under the provisions of the Environment (Protection) Act, 1986 and Environment (Protection) Rules, 1986 made thereunder and amended from time to time regarding use of fly ash shall be fully complied with.
26. Any other condition that the Ministry of Environment, Forests & Climate Change may stipulate from time to time in the interest of conservation, protection and development of forests & wildlife.
27. The User Agency shall submit compliance report as on 1st January to the Nodal Officer of the State.
28. The State Government shall monitor compliance of the conditions of the Forest Clearance and shall submit in this regard yearly report as on 1st July of every year.
29. The User Agency and the State Government shall ensure compliance of the provisions of all Acts, rules, regulations and guidelines for the time being in force as applicable to the project.
30. The compliance report in the letter format of Govt. of Gujarat shall be uploaded on e.portal (<http://forestsclearance.nic.in/>).

After receipt of compliance report on fulfillment of the condition nos. 3(b), 4, 5, 6, 7,8,9 & 30 from the State Government, proposal will be considered for final approval under Section - 2 of the Forest (Conservation) Act, 1980 by this office.

The order for transfer of forest land to user agency shall not be done by the State Government till **Formal approval/ Stage-II approval** for diversion of forest land is issued from this office.

Yours faithfully,

(B. Abhay Bhaskar)


Dy. Conservator of Forests (Central)

11.2630hm

Tan Chennizab

Copy to :-

1. Director, ROHQ, , Govt. of India, Ministry of Environment, Forests and Climate Change, Agni, C-wing, 3rd Floor, Indira Paryavaran Bhawan, Jor Bagh Road, Aliganj, New Delhi – 110003.
2. The Addl. Principal Conservator of Forests & Nodal Officer, FCA, Aranya Bhavan, Block No. A/3, Near "Ch" Circle, Opposite St. Xaviers High School, Sector -10A, Gandhinagar, Gujarat.
3. The Dy. Conservator of Forests, Marine National Park, Van Sankool, Jamnagar, District-Jamnagar, Gujarat.
4. The General Manager, Corporate Affair, TATA Chemicals Ltd, Mithapur- 31345, District-Devbhumi Dwarka, Gujarat.
5. Order file.


(B. Abhay Bhaskar)
Dy. Conservator of Forests (Central)



REFERENCE II

भारत सरकार
GOVERNMENT OF INDIA

पर्यावरण, वन एवं जलवायु परिवर्तन मंत्रालय

MINISTRY OF ENVIRONMENT, FOREST & CLIMATE CHANGE

राष्ट्रीय पर्यावरण मंत्रालय
Regional Office, Western Region
केंद्रीय पर्यावरण भवन
Block No. A/3, Link Road No. 1
E-5, नवखरिया रोड/Nav Khari Shikhar Nagar
पिन कोड/Bhopal-462016 (M.P.)
Phone No. 0755-2466525, 2466546
टेली. नं./Fax No. 0755-2466547
वेबसाइट/E-mail: rowr-bhopal@moef.gov.in

No: 6-GJC 071/2018-BHO/ 690

Dr. 30/7/20

To,

The Additional Chief Secretary (Forest)
Govt. of Gujarat,
Forest and Environment Department,
Block No14, 8th Floor, New Sachivalaya,
Gandhinagar, Gujarat.

Sub : Diversion of 11.2680 ha Protected/ Section-4 Forest land for 2504 meter long and 45 M wide waste water pipeline in Mithapur in favour of General Manager, Tata Chemicals Ltd Mithapur in Devbhumi Dwarka District of Gujarat.

Ref: 1) Stage-I approval letter No. 6-GJC0071/2018-BHO/178 dated 22/02/2019.
2) Your office letter No. FCA-1018/4-07/18/S.F-157/F dated 19/08/2020.

Sir,

With reference to the above mention subject and under reference I am directed to submit the following points :-

- 1) The compliance report of Stage-I approval dated 22/02/2019 including rehabilitation plan, comments of Chief Wildlife Warden and all the stipulations under the CRZ clearance vide its letter dated 10/07/2017 shall be strictly complied by the user agency.
- 2) The new CA land and revised site specific CA scheme shall be submitted as per the Para 2.8 (iii) of FCA Handbook 2019 and shall include the following points also:
 - a) Standard size Saplings to be planted (Minimum standard height and minimum collar girth species wise) as approved by the State Govt..
 - b) Soil & moisture conservation works.
 - c) Regeneration cleaning.
 - d) Silvicultural and other activities as prescribed in the working plan including all stumps upto 90 cm dressing of coppicing species from ground level.
 - e) Species to be planted (species wise number of plants).
 - f) Details of proposed monitoring mechanism and outcome parameters.
 - g) Technical and administrative approvals from the Competent Authority for current year.
 - h) The CA scheme shall have 10 year maintenance excluding the plantation year.
 - i) Recording of height and collar girth species wise at the time of plantation, once every year and at the end of maintenance year.
 - j) Recording of stump dressing girth wise and species wise.

In this connection, I am directed to request you to submit satisfactory compliance report of above conditions.

(B. Abhay Bhaskar)
Asstt. Inspector General of Forests (Central)

Copy to :-

- 1) The PCCF & HoFF, Aranya Bhavan, Block No. A/3, Near "Ch" Circle, Opposite St. Xaviers High School, Sector-10A, Gandhinagar (Gujarat).
- 2) The APCCF and Nodal Officer (Forest Conservation) Act, Aranya Bhavan, Block No. A/3, Near "Ch" Circle Opposite St. Xaviers High School, Sector-10A, Gandhinagar (Gujarat).
- 3) The Dy. Conservator of Forests, Marine National Park, Van Sankool, Jamnagar, District-Devbhumi Dwarka, Gujarat.
- 4) The General Manager, Corporate Affair, TATA Chemicals Ltd, Mithapur-31345, District-Devbhumi Dwarka, Gujarat.

(B. Abhay Bhaskar)
Asstt. Inspector General of Forests (Central)

Index of Annexures

| Sr. No. | Annexure No. | Particular Document Details in Annexure |
|---------|---------------|---|
| 1 | Annexure – 1 | Compliance Status Report for In-Principle Approval Dated 22.02.2019 |
| 2 | Annexure -2 | Payment Receipt - CA Charges (As per Previous CA Scheme) and Full NPV |
| 3 | Annexure -3 | Payment Receipt - CA charge difference (New and old CA Scheme) and Boundary Pillars |
| 4 | Annexure – 4a | S. No. 328 & 320 Certified Copy of Hissa Form No. 4 (In English and Gujarati Both) |
| 5 | Annexure - 4b | S. No. 328 Certified Copy of Village Form No. 6 (In English and Gujarati Both) |
| 6 | Annexure - 4c | S. No. 328 Certified Copy of Village Form No. 7 (In English and Gujarati Both) |
| 7 | Annexure - 4d | S. No. 328 Certified Copy of Village Form No. 8A (In English and Gujarati Both) |
| 8 | Annexure – 4e | S. No. 328 Certified Copy of Village Form No. 12 (In English and Gujarati Both) |
| 9 | Annexure – 4f | S. No. 320 Certified Copy of Village Form No. 6 (In English and Gujarati Both) |
| 10 | Annexure – 4g | S. No. 320 Certified Copy of Village Form No 7 (In English and Gujarati Both) |
| 11 | Annexure – 4h | S. No. 320 Certified Copy of Form No. 8A (In English and Gujarati Both) |
| 12 | Annexure – 4i | S. No. 320 Certified Copy of Form No. 12 (In English and Gujarati Both) |
| 13 | Annexure – 4j | S. No. 300 Certified Copy of Hissa Form No. 4 (In English and Gujarati Both) |
| 14 | Annexure – 4k | S. No. 300 Certified Copy of Village Form No-6 (In English and Gujarati Both) |
| 15 | Annexure – 4l | S. No. 300 Certified Copy of Village Form No-7 (In English and Gujarati Both) |
| 16 | Annexure – 4m | S. No. 300 Certified Copy of Village Form No-8A (In English and Gujarati Both) |
| 17 | Annexure – 4n | S. No. 300 Certified Copy of Village Form No-12 (In English and Gujarati Both) |
| 18 | Annexure – 5a | Map of CA Land On TOPOSHEET Scale 1:50000 |
| 19 | Annexure – 5b | S. No. 328 & 320 Measurement Sheet/Map with GPS Co-ordinates duly Certified by DILR |
| 20 | Annexure – 5c | S. No. 300- Land Measurement Sheet/Map with GPS Co-ordinates duly Certified by DILR |
| 21 | Annexure – 6 | Undertaking for Additional NPV |
| 22 | Annexure – 7 | CWLW Approved Rehabilitation Plan |
| 23 | Annexure – 8 | Wildlife Clearance Compliance – Rs. 11.45 Crore Payment Receipt |
| 24 | Annexure – 9a | CRZ Clearance Compliance Report December 20 |
| 25 | Annexure – 9b | CRZ Clearance Compliance – 50 Ha Mangrove Plantation |

ANNEXURE-1

Compliance Status Report for In-principle Approval Dtd. 22.02.2019

| Condi tion | Description | TCL Response |
|---------------|---|---|
| 1 | Legal status of the forest land shall remain unchanged | Noted |
| 2 | Forest land shall be handed over to the User Agency only after the User Agency has got possession on non-forest land, if any, required for the project | Noted. There is no requirement of possession on non-forest land for the project. Hence, this condition is not applicable. |
| 3a | Compensatory afforestation shall be taken up by the Forest Department over 11.26 ha non-forest land (Survey No, 114/p (Old SN.70/P), Village-Vasai, Taluka-Dwarka, District - Devbhoomi Dwarka) at the cost of the User Agency, As far as practicable a mixture of local indigenous species will be planted and monoculture of a species has to be avoided. | <p>Rs. 29,92,285/- CA charges along with NPV Charges of Rs. 4,11,28,200/- (5 times of regular charges Rs.82,25,640/-) were paid by TCL on 10-07-2019 in single RTGS Challan. (Total payment Rs.4,41,20,485/- as per Annexure-2)</p> <p>TCL had proposed alternate land at Village Poshitra in place of Village Vasai due to practical difficulty in transfer of Vasai Land. MoEF & CC, Bhopal asked to submit the revised CA Scheme as given in the letter under Ref 2. TCL paid differential amount of 24,00,490/- as per Revised CA Scheme and earlier scheme along with Rs 1,43,500/- as cost of "A" type boundary pillar charges on 18.02.2021 in single RTGS Challan. (Total payment Rs. 25,43,990/- as per Annexure-3)</p> <p>Forest Department to take up compensatory afforestation now.</p> |
| 3b | The non- forest land shall be transferred and mutated in favour of Forest Department. | TCL has Transferred 11.270 Ha land at village Positra in favour of Forest Department, Gujarat. Mutation records including Form no. 4, 6, 7, and 8A are attached (Annexure 4A to 4N) |



TATA CHEMICALS LIMITED

(Signature)
(Paresh Tank)

G. M. Corporate Affairs

Annexure – I
Compliance Status Report for In-principle Approval Dtd. 22.02.2019

| Condi tion | Description | TCL Response |
|---------------|--|--|
| 3c | The non-forest land which is transferred and mutated in favour of the State Forest Department for the purpose of compensatory afforestation shall be declared as Reserved Forest under Section-4 or Protected Forest under Section-29 of the Indian Forest Act, 1927 or under the relevant Section(s) of the local Forest Act. The Nodal Officer, Forest (Conservation) Act, 1980, Government of Gujarat must report compliance within a period of 6 months from the date of grant of final approval and send a copy of the original notification declaring the non-forest land under Section 4 or Section 29 of the Indian Forest Act, 1927, or under the relevant section of the State Forest Act as the case may be, to this Office for information and record; | To be complied by the Nodal Officer, Gujarat post final approval from MoEF and CC. |
| 3d | The land identified for the purpose of CA shall be clearly depicted on a Survey of India Topo sheet of 1:50,000' The bearing of each corner point and distances between successive points shall be recorded along with GPS readings of Geo-Coordinates (Latitudes & Longitudes), | Land Map, consisting of all GPS co-ordinates, certified by the District Land Record Inspector is attached. (Annexure 5A to 5C) Since Area comes under sensitive zone Topo sheet of this area is not available. |
| 4 | The cost of compensatory afforestation at the prevailing wage rates as per compensatory afforestation scheme and the cost of survey, demarcation and erection of permanent pillars required if on the CA land shall be deposited in advance with the Forest Department by the project authority. The CA will be maintained for 10 years, The scheme may include appropriate provision for anticipated cost increase for works scheduled for subsequent years. | Rs. 29,92,285/- CA charges along with NPV Charges of Rs. 4,11,28,200/- (5 times of regular charges Rs.82,25,640/-) were paid by TCL on 10-07-2019 in single RTGS Challan. (Total payment of Rs. 4,41,20,485/- as per Annexure - 2) |
| 5a | The State Government shall charge the Net Present Value (NPV) for the 11.268 ha forest area to be diverted under this proposal from the User Agency as per the orders of the Hon'ble supreme court of India dated 30/10/2002, 01/08/2003, 28/03/2008, 24/04/2008 and 09/05/2008 in IA No. 566 in WP(C) No. 202/1995 and as per the guidelines issued by the Ministry vide letters No. 5-1/1998-FC (Pt.II) dated 18/09/2003, as well as letter No. 5-2/2006-FC dated 03/10/2006 and 5-3/2007-FC dated 05/02/2009 in this regard, | Due to the revision in CA scheme in line with the letter under Ref 2, differential amount of 24,00,490/- along with Rs 1,43,500/- as cost of A type boundary pillar charges were paid on 18.02.2021 in single RTGS Challan. (Total payment of Rs. 25,43,990/- as per Annexure-3) |
| 5b | Additional amount of the NPV of the diverted Forest land, if any, becoming due after finalization of the same by the Hon'ble supreme court of India on receipt of the report from the Expert Committee, shall be charged by the State Government from the User Agency. The User Agency shall furnish an undertaking to this effect. | Undertaking for Additional NPV is attached as (Annexure 6) . |
| 6 | All the funds received from the user agency under the project shall be transferred / deposited to CAMPA fund only through e. portal. | Amount of Rs. 4,41,20,485/- and Rs. 25,43,990/- have been paid through Online portal of CAMPA Fund (Annexure 2 & 3) . |



TATA CHEMICALS LIMITED


(Parash Tank)
G. M. Corporate Affairs

Annexure – I
Compliance Status Report for In-principle Approval Dtd. 22.02.2019

| Condi tion | Description | TCL Response |
|---------------|--|--|
| 7 | A detailed plan for the rehabilitation of the present discharge area shall be prepared by Tata chemicals (UA) in consultation with CWLW, Govt. of Gujarat. The entire expenditure of the plan shall be met by the UA and the execution of work shall be carried out by UA under strict supervision of the Director, Marine National park, Gujarat. | Rehabilitation plan proposed by TCL (UA) was approved by CWLW on 13/03/2020, vide Letter No. WLP 32/B/974142/ 2019-20. (Annexure 7) TCL has also deposited 5% of the project cost (Rs. 11.45 Crore) Account of Gujarat Marine National Park & Marine Sanctuary Conservation Society for habitat improvement and wildlife conservation in the Sanctuary |
| 8 | All the stipulations under the clearance of CWLW vide its letter dated 01/06/2017 shall be strictly complied by the user agency. | Agreed. All the pre-execution conditions complied with. TCL paid 5% cost of the project i.e. Rs. 11.45 Crore vide HDFC Bank's D.D No. 002781, date 18/4/2019, submitted to your good office on 06/05/2019. (Annexure 8) |
| 9 | All the stipulations under the CRZ clearance vide its letter dated 10/07/2017 shall be strictly complied by the user agency. | Agreed. All pre execution conditions complied with. TCL carried out plantation of Mangrove in 50 Ha Area in Gulf of Cambay, Sabarmati Estuary. Copy of TCL letter no. A/WG/027-D/2019 dated 21.05.2019 is enclosed. (Annexure- 9a-9b) |
| 10 | Project shall restrict the felling of trees upto 28700 number of mangrove in the diverted forest land under strict control of the State Forest Department, The number of trees to be removed shall be kept at barest minimum during the execution of the project. | TCL Agrees to comply with the condition at time of Project Execution. |
| 11 | User Agency shall obtain Environmental Clearance as per the provisions of the Environmental (Protection) Act, 1986, if required, | The project activity is not listed in schedule of Environment Impact Assessment Notification, 2006. Hence, requirement of Environmental Clearance is not applicable in this project. |
| 12 | The layout plan of the proposal shall not be changed without prior approval of Govt. of India. | Noted and Agreed. |
| 13 | No labour camp shall be established on the forest land. | The boundary of the diverted forest land shall be demarcated on ground at the project cost. |
| 14 | Sufficient firewood, preferably the alternate fuel, shall be provided by the UA to the labourers after purchasing the same from the state Forest Department or the Forest Development Corporation or any other legal source of alternate fuel. | TCL Agrees to comply with the condition at time of Project Execution. |



TATA CHEMICALS LIMITED


(Paresch Tank)

G. M. Corporate Affairs

Annexure – I
Compliance Status Report for In-principle Approval Dtd. 22.02.2019

| Condi tion | Description | TCL Response |
|---------------|--|---|
| 15 | The boundary of the diverted forest land shall be demarcated on ground at the project cost. | TCL Agrees to comply with the condition at time of Project Execution. |
| 16 | It will be the responsibility of the User Agency to ensure that the labourers and staff engaged in construction activity do not damage forest flora and fauna. | |
| 17 | Muck disposal, if required, shall be taken up as per the scheme approved by the Forest Department, | |
| 18 | Soil conservation measures, if required, shall be taken up by the user agency. | |
| 19 | Proposed labour camps outside the forest area are to be dismantled and removed. The labourers shall be sent back immediately after the completion of the work. | |
| 20 | No additional or new path will be constructed inside the forest area for transportation of construction materials for execution of the project work. | |
| 21 | The user Agency shall ensure that because of this project, no damage is caused to the wildlife. | |
| 22 | The period of diversion under this approval shall be co-terminus with the period of lease to be granted in favour of the user agency or the project life, whichever is less. | Noted. |
| 23 | The forest land shall not be used for any purpose other than that specified in the project proposal, | Noted and shall be complied with. |
| 24 | The forest land proposed to be diverted shall under no circumstances be transferred to any other agencies, department or person without prior approval of Govt. of India. | Noted and shall be complied with. |
| 25 | Relevant directions contained in various notifications issued by the Govt. of India under the provisions of the Environment (Protection) Act, 1986 and Environment (protection) Rules, 1986 made thereunder and amended from time to time regarding use of fly Ash shall be fully complied with. | Noted and shall be complied with. |
| 26 | Any other condition that the Ministry of Environment, Forests & climate Change may stipulate from time to time in the interest of conservation, protection and development of forests & wildlife. | Noted. |
| 27 | The User Agency shall submit compliance report as on 1st January to the Nodal officer of the state, | Noted and shall be complied with. |
| 28 | The state Government shall monitor of the compliance conditions of the Forest clearance and shall submit in this regard yearly report as on 1st July of every year. | Noted. |
| 29 | The User Agency and the State Government shall ensure compliance of the provisions all Acts, of rules, regulations and guidelines for the time being in force as applicable to the project. | Noted and shall be complied with. |
| 30 | The compliance report in the letter format of Govt. of Gujarat shall be uploaded on e.portal (http://forestclearance.nic.in/) | Noted. Government of Gujarat to upload compliance report based on this application. |



TATA CHEMICALS LIMITED

(Parash Tank)
G. M. Corporate Affairs

ANNEXURE-2

CA Charges (As per Old CA Scheme) and Full NPV Payment

| AGENCY COPY | |
|---|---|
| NEFT / RTGS CHALLAN for Ad-HOC CAMPA | |
| Date : 10-07-2019 | |
| Agency Name. | Tata Chemicals Limited |
| Application No. | 6733165783 |
| MoEF/SG File No. | 6-GJC071/2018-BHO |
| Location. | GUJRAT |
| Address. | Heritage- TCL House Gujarat Vidyapith Swimming po Devbhumi Dwarka |
| Amount(in Rs) | 44120485/- |
| Amount in Words :Four Crore Forty-One Lakh Twenty Thousand Four Hundred and Eighty-Five Rupees Only | |
| NEFT/RTGS to be made as per following details; | |
| Beneficiary Name: | GUJRAT CAMPA |
| IFSC Code: | CORP0000371 |
| Pay to Account No. | 150686733165783 |
| Bank Name & Address: | Corporation Bank Lodhi Complex Branch, Block 11,CGO Complex, Phase I, Lodhi Road, New Delhi -110003 |
| <ul style="list-style-type: none"> This Challan is strictly to be used for making payment to CAMPA by NEFT/RTGS only | |

| BANK COPY | |
|---|---|
| NEFT / RTGS CHALLAN for Ad-HOC CAMPA | |
| Date : 10-07-2019 | |
| Agency Name. | Tata Chemicals Limited |
| Application No. | 6733165783 |
| MoEF/SG File No. | 6-GJC071/2018-BHO |
| Location. | GUJRAT |
| Address: | Heritage- TCL House Gujarat Vidyapith Swimming po Devbhumi Dwarka |
| Amount(in Rs) | 44120485/- |
| Amount in Words :Four Crore Forty-One Lakh Twenty Thousand Four Hundred and Eighty-Five Rupees Only | |
| NEFT/RTGS to be made as per following details; | |
| Beneficiary Name: | GUJRAT CAMPA |
| IFSC Code: | CORP0000371 |
| Pay to Account No. | 150686733165783 |
| Bank Name & Address: | Corporation Bank Lodhi Complex Branch, Block 11,CGO Complex, Phase I, Lodhi Road, New Delhi -110003 |
| <ul style="list-style-type: none"> This Challan is strictly to be used for making payment to CAMPA by NEFT/RTGS only | |

After making successful payment, User Agencies may send a line of confirmation through
Email: helpdeskampa@corpbank.co.in



TATA CHEMICALS LIMITED

(Signature)

(Paresh Vank)

G. M. Corporate Affairs

ANNEXURE - 3

CA charge difference (New and old CA Schme) and Boundary Pillar Payment

BANK COPY

NEFT / RTGS CHALLAN for Ad-HOC CAMPA

Date : 18-02-2021

| | |
|------------------|---|
| Agency Name. | Tata Chemicals Limited |
| Application No. | 6733165134 |
| MoEF/SG File No. | 6-GJC071/2018-BHO |
| Location. | GUJRAT |
| Address: | Heritage- TCL House Gujarat Vidyapith Swimming pool Road Devbhumi Dwarka |
| Amount(in Rs) | 2543990/- |

Amount in Words : Twenty-Five Lakh Forty-Three Thousand
Nine Hundred and Ninety Rupees Only

NEFT/RTGS to be made as per following
details;

| | |
|-------------------------|--|
| Beneficiary Name: | GUJRAT CAMPA |
| IFSC Code: | CORP0000371 |
| Pay to Account No. | 150686733165134 Valid only for this challan amount. |
| Bank Name & Address: | Corporation Bank Lodhi Complex Branch, Block 11, CGO Complex, Phase I, Lodhi Road, New Delhi -110003 |

• This Challan is strictly to be used for making
payment to CAMPA by NEFT/RTGS only

may send a line of confirmation through

J. M. K.
18/2/21
(MANAGER Accounts)



000578436380

18/2/21

52018134

BARB202102181049996378

IRN: BARBH21049996378



TATA CHEMICALS LIMITED

(Paresh Tank)
G. M. Corporate Affairs



ANNEXURE-4A

Part Form No. 4

Application No.: 72701202144848

72701202144818

Multiplier book of village : Poshitra, Tal. Dwarka, District : Devbhumi Dwarka

round seal of
District Inspector
Land Record,
Devbhumi Dwarka

| Sr. No. | Survey No. | Measure-ment | Part No. | Area port done as per Sq.mtr. | Average total measure-ment of all part | Difference between 3 and 6 | Different in statement 5 cancel | Permanet area of part | Name of possessor | if possessor present his L.H.T.I. or signature if not present name of person on whose say part are done. | Endorse ment. |
|---------|------------|--------------|----------|-------------------------------|--|----------------------------|---------------------------------|-----------------------|-------------------|--|---------------|
|---------|------------|--------------|----------|-------------------------------|--|----------------------------|---------------------------------|-----------------------|-------------------|--|---------------|

| 1. | 2. | 3. | 4. | 5. | 6. | 7. | 8. | 9. | 10. | 11. | 12. | 13. |
|----|-----|---------|----|---------|----|----|----|----|---------|-------------------------------------|-----------------------------|-----|
| 1. | 320 | 2-02-63 | - | 2-02-63 | - | - | - | - | 2-02-63 | Deputy Forest Conservation (forest) | Signature is done in Rojkam | |
| 2. | 328 | 8-79-93 | - | 8-79-93 | - | - | - | - | 8-79-93 | Deputy Forest Conservation (forest) | Signature is done in Rojkam | |



- TRUE COPY -

PANKAJ R. JOSHI
NOTARY

NO:

DT:

contd...2...

//2//

For private use :

Received Application for copy :- ~~x2-00~~ 10/6/21
Copy prepared 10/6/21
copy delivered :- 10/6/21

Copying charge : 8-00
Comparing charge: 4-00
paper charge: 2-00
14-00

Copy prepared from original record.

Sd/- Illegible

Presented

District Inspector

of Land Record


Devbhumi Dwarka


Sd/- Illegible

Sr. Surveyor

HQO

Translated from Gujarati
into English version by me;

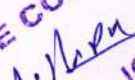

(J.H. Vaishnav), Advocate.


TRANSLATED TRUE COPY

PANKAJ R. JOSHI NO. 557 DT 22.6.2021
NOTARY

ADVOCATE & NOTARY

"CHIRAG", 3- Rajput Para Limda Lane
Near. Aashram, Jamnagar-361001 (Gujarat)

6609429427

- TRUE COPY -

PANKAJ R. JOSHI
NOTARY
DT. 22-6-2021



| | | |
|---|---|---|
| નકલ અરજી મળ્યા તારીખ:- | | |
| નકલ તૈયાર કર્યા તારીખ:- | 20-8-2022 | |
| નકલ આપ્યા તારીખ:- | | |
| ડેપુટી ડી- અધિકારી કુ- અધિકારી કુ- ર. કરમુખી કુ- : કુ- દારકા | 2=00 2=00 2=00 2=00 2=00 | (21/2 2022) |
| નકલ રેકૉર્ડ પરથી ઉતારો કરી ખરી નકલ તૈયાર કરેલ છે. | | |
| તૈયાર કરનાર ઉત્તર કલાર્ક | ડેપુટી ડી- અધિકારી કુ- અધિકારી કુ- ર. કરમુખી કુ- : કુ- દારકા | ડેપુટી ડી- અધિકારી કુ- અધિકારી કુ- ર. કરમુખી કુ- : કુ- દારકા |



ANNEXURE-4B

VILLAGE FORM NO. 6

RECORD OF RIGHT

District: Devbhumi Dwarka

Taluka: Dwarka

Village: Poshitra

Sr.No.

Type of Rights

Number of
change
Survey No.
and Plot

Number of
previous
rejected
entry
with date

Signature of
Endorsing
Officer with
date and Desi.

2564

19-3-2021
Sale.

The land shown in the margin having measurement of 8-79-93 (Khata no.1124 and s.no. 328) of village Poshitra tal.Dwarka, dist.Devbhomi Dwarka is running in the joint name of
1) Bhartiben Bachubhai Patani (2) Ashish Mansukhlal (3) Riteshbhai Mansukhlal Gokani (4) Avniben Riteshbhai Gokani which land was sold by them in consideration of Rs.92,41,006/ vide Regd.sale deed no.615/2021 dtd. 4-3-2021.

328(1124)

Certified.

Notice u/s.135-D served .No objection filed in prescribed time. On the basis of sale agreement produced with application.

Certified.

sd/ B.G.Vesra
Circle officer
Okha.

Purchaser Tata chemical ltd. has obtained permission/sanction to handedover the possession



- TRUE COPY -
PANKAJ R. JOSHI
NOTARY
NO. DT. 18-6-2021

-2-

of land to them for forest and environment Dept. Gujarat
state as per reso.no. JMN/Industry/1-17/510/A1 dtd.6-3-2017
of Ministry of environment forest and climate change dtd. 22-2-19.

The land as per details hereinabove is to be entered in
khata no. 610 of forest Dept. of village Poshitra, and Regd.
sale deed copy of which is produced and as per reso.no. JMN/industry/
1017/510/A 1 of Ministry of Environment forest climate change of
Gujarat state, copy produced, entry is made.

translated from guj.
into eng.version by me.

J. H. Vaishnav
J. H. Vaishnav, Adv.

office of Mamlatdar
sd/ Illegible
Dy. Mamlatdar, E-Dhara.

PANKAJ R. JOSHI
ADVOCATE & NOTARY
"CHIRAG", 3- Rajput Para Limda Lane
Near. Aashram, Jamnagar-361001 (Gujarat)
Tel.-2557655 Mob:-9995132437

TRANSLATED TRUE COPY

J. H. Vaishnav
PANKAJ R. JOSHI
NOTARY
NO: 470 DT: 17-5-2024
410 *J. H. Vaishnav*



- TRUE COPY -

J. H. Vaishnav
PANKAJ R. JOSHI
NOTARY
NO: DT: 12/6/21

ગામ નમુનો નંબર ૬ - હક પત્રક

જીલ્લો: દેવભુમિ દ્વારકા

તાલુકો: દ્વારકા

મોજે: પોશીત્રા

| નોંધ નં : તારીખ : ફેરફાર નો પ્રકાર: | નોંધની વિગત | ફેરફારને સંબંધિત સરવે/બ્લોક નંબર અને પેટા હિસ્સો તથા તેનો ખાતા નંબર | અગાઉની નામંજુર નોંધનો ક્રમાંક/તારીખ | તપાસણી કરનાર અધિકારી નો શેરો અને સહી/તારીખ તથા નામ/ હોદ્દો |
|---|---|--|--|---|
| ૨૫૬૪ 19/03/2021 વેચાણ | <p>બાજુમાં બતાવેલ સરવે નંબરવાળી જમીન જેનું ક્ષેત્રફળ ૮-૭૯-૯૩ હે.આરે.ચો.મી. મોજે : પોશીત્રા તા. દ્વારકા જી. દેવભુમિ દ્વારકા ખાતે ના કબજેદાર (ખાતા નંબર ૧૧૨૪ અને સરવે નંબર ૩૨૮) થી ૧.ભારતીય બચાવ પતાણી, ૨. આશીષ મનસુખલાલ, ૩. રીતેષભાઈ મનસુખલાલ ગોકાણી, ૪. અવનીબેન રીતેષભાઈ ગોકાણી ના સંયુક્ત નામે ચાલે છે. જે જમીન તેમણે તા.૦૪/૦૩/૨૦૨૧ ના રોજ ર.દ.નં. ૬૧૫/૨૦૨૧ થી અવેજની રકમ રૂ.૯૨,૪૧,૦૦૬/- માં વેચાણ આપેલ છે.</p> <p>વેચાણ લેનાર તાતા કેમીકલ્સ દ્વારા જમીન વન અને પર્યાવરણ વિભાગ ગુજરાત સરકારને માલિક દરજ્જે સોંપી આપવા ગુજરાત સરકારના મહેસુલ વિભાગના ઠરાવ ક્રમાંક જમન/ઈન્ડસ્ટ્રીઝ/૧૦૧૭/૫૧૦/અ ૧ તા.૦૬/૦૩/૨૦૧૭ ની નકલ રજુ કરેલ છે. તથા ભારત સરકારના Ministry of environment forest and climate change ના તા.૨૨/૦૨/૨૦૧૯ વિભાગ દ્વારા મંજૂરી મેળવેલ છે.</p> <p>ઉપરોક્ત વિગત મુજબની જમીન પોશીત્રાગામના "જંગલ ખાતુ" ખાતા નં.(૬૧૦) માં દાખલ કરવા ર.વે.દ.ની નકલ ભારત સરકારના Ministry of environment forest and climate change તથા ગુજરાત સરકારના મહેસુલ વિભાગના ઠરાવ ક્રમાંક જમન/ઈન્ડસ્ટ્રીઝ/૧૦૧૭/૫૧૦/અ ૧ ની નકલ મુજબ નોંધ દાખલ કરી.</p> | ૩૨૮(૧૧૨૪) | | <p>પ્રમાણિત</p> <hr/> <p>૧૩૫-ડી ની નોટિસ બજેલ છે. મુદતમાં કોઈ વાંધો આવેલ નથી. અરજી સાથે રજૂ વેચાણ કરાર આધારે નોંધની વિગતે</p> <p>- પ્રમાણિત -</p> <p>તા.૦૩/૦૫/૨૦૨૧</p> <p>સહી.બી.જી.વેસરા</p> <p>સર્કલ ઓફિસર, ઓખા</p> |

03/05/2021 02:07 pm ની સ્થિતિએ

વેચાણની નકલ/ Chargable Copy અંકે રૂ. ૬/- (રૂપિયા પાંચ પુરા) મળેલ છે, આભાર સહ. પ્રીટ તા. 17/06/2021 16:03:14

સૌજન્ય : રાષ્ટ્રીય સૂચના-વિજ્ઞાન કેન્દ્ર, ગુજરાત રાજ્ય નકલ આપનાર કચેરી : મામલતદાર કચેરી, જામનગર (શહેર)

VILLAGE FORM No.7



Block/S.No.: 328

Village : Poshitra

District : Devbhoomi Dwarka

Taluka : Dwarka

Taluka : Dwarka

District: Dev bhoomi Dwarka

Village : Poshitra

(Promulgation entry no.1762(6-2-2015)

Block/S.No.: 328

Type of right : Old tenure

Use of land: Agricultural use

Map of S.No.

Name of Field: Gadhedu

328

Other details: 0

Old S.No. : 126

Adjoining entry no. to old S.No.: 126

Other right and entry of encumbrances adjoining to old S.No.:

355, 364, 715, 1103, 1589

| Fit land | Measurement Hec.R.A.Sq.mtr. | Khata No./ Area/Cess H.R.A./Sq.mtr. | Entry no., and name of possessor |
|----------|--------------------------------|---|-------------------------------------|
|----------|--------------------------------|---|-------------------------------------|

| | | | |
|---------|---------|--|------------------------------|
| Jirayat | 8-79-93 | | 1762, 2233, 2482, 2524, 2564 |
|---------|---------|--|------------------------------|

Forest

| | | |
|--|---------|-------------------|
| | 8-79-93 | 610/8-79-93/24.70 |
|--|---------|-------------------|

Total Measurements:

Cess Rs. 24.70

Judi & other taxes Rs. -

Part of water Rs. -

Type of and details of

Other rights and details of

Tenant (Ganotiya)

- TRUE COPY -

encumbrances:

1762

Office of Mamlatdar Dwarka.

True copy

sd/ Illegible

Dy.Mamlatdar E-Dhara.

NO:.....DT:12/6/12

TRANSLATED TRUE COPY


PANKAJ R. JOSHI

NO: 408 DT: 17-5-21M

PANKAJ R. JOSHI
 ADVOCATE & NOTARY
 "CHIRAG", 3- Rajput Para Limda Lane
 Near-Aashram, Jamnagar-361001 (Gujarat)
 Tel.-2557555 Mob-9998132437



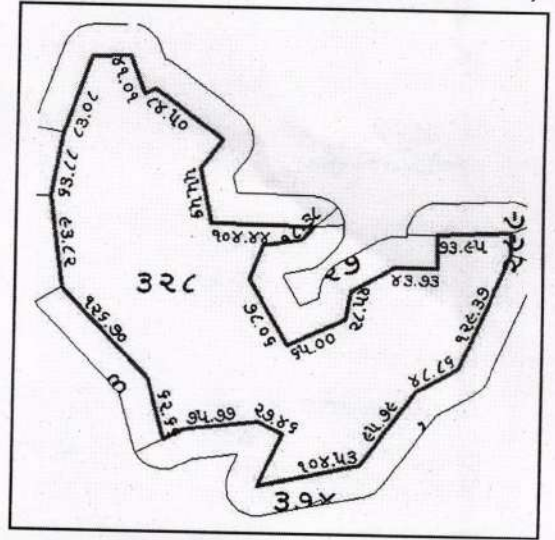
34-222222A



ગામ નમુનો નંબર ૭

(પ્રમોલગેશન નોંધ નં:૧૭૬૨ તા.૦૬/૦૨/૨૦૧૫)

| | |
|-----------------------------------|-----------------|
| જીલ્લો : | દેવભુમિ દ્વારકા |
| તાલુકો : | દ્વારકા |
| મોજે : | પોશીત્રા |
| બ્લોક/સરવે નંબર : | ૩૨૮ |
| સત્તા પ્રકાર : | જુની શરત (જી.શ) |
| જમીનનો ઉપયોગ : | ખેતીલાયક ઉપયોગ |
| ખેતરનું નામ : | ગધેડું |
| અન્ય વિગતો : | ૦ |
| જુનો બ્લોક/સરવે નંબર : | ૧૨૬ |
| જુના સરવે નંબર ને લગત નોંધ નંબરો: | |
| ૩૫૫,૩૬૪,૭૧૫,૧૧૦૩,૧૫૮૯ *** | |



| | | | |
|--|----------------------------------|--|-------------------------------|
| લાયક જમીન | ક્ષેત્રફળ હે. આરે. ચોમી. | ખાતા નંબર/ક્ષેત્રફળ/આકાર હે. આરે. ચોમી. | નોંધ નંબરો અને કબજેદારોના નામ |
| જરાયત ----- | ૮-૭૯-૯૩ | | ૧૭૬૨, ૨૨૩૩, ૨૪૮૨, ૨૫૨૪, ૨૫૬૪, |
| કુલ ક્ષેત્રફળ આકાર રૂ. જુડી તથા વિશેષધારો રૂ. પાણીભાગ રૂ. | ૮-૭૯-૯૩ ૨૪.૭૦ ૦.૦૦ ૦.૦૦ | ૬૧૦ ૮-૭૯-૯૩ ૨૪.૭૦ | જંગલ |
| ગણોતિયાની વિગતો | | બીજા હકો અને બીજાની વિગતો | |
| | | ૧૭૬૨, ----- | |



VILLAGE FORJM NO. 8-A
(Land Khatavahi)

Village: Poshitra

Taluka: Dwarka

Khata No.: 610

District:

Name of Possessor:-

Forest.

| Entry No. of Form No. 5 | Block/ Survey No. & Part | Area H. RA. Sq. mtr. | Cess Local N.A. Cess etc. | Edu. Other cess cess Detail |
|-------------------------------|-----------------------------------|-------------------------|---------------------------------|-----------------------------------|
| 2565 | 320 | 2-02-63 | 5.85 | Fit for Agri. |
| 2564 | 328 | 8-79-93 | 24.70 | Fit for Agri. |
| 1762 | 468 | 284-23-46 | 0.00 | Forest |
| 1762 | 522 | 836-82-21 | 0.00 | Fit for Agri. |
| 1762 | 567 | 396-64-51 | 0.00 | Forest |
| 1762 | 844 | 7-50-00 | 0.00 | Forest |
| 1762 | 845 | 22-15-81 | 0.00 | Fit for Agri. |
| 1762 | 846 | 40-37-96 | 0.00 | Fit for Agri. |
| total | 8 | 100598-56-51 | 30.55 | |

Translated from guj. into TRUE COPY -
eng. version by me.

JH Vashnav, Adv.

true copy.

sd/ Illegible

Deputy Mamlatdar, E-dhara.

PANKAJ R. JOSHI
NOTARY

NO. 12/6/12/1

TRANSLATED TRUE COPY

PANKAJ R. JOSHI
NOTARY

NO. 1409 DT: 17.5.12

PANKAJ R. JOSHI
ADVOCATE & NOTARY

"CHIRAG", 3-Rajput Para Limda Lane
Near-Aashram, Jamnagar-361001 (Gujarat)

Tel. 2557555 Mob: 9958132437



ગામ નમૂનો નંબર ૮-અ (જમીનની ખાતાવહી)

પાનું : 1 of 1

ગામ/મોજે: પોશીત્રા
ખાતા નંબર: ૬૧૦
કબજેદારોનાં નામ:

જિલ્લો: દેવભુમિ દ્વારકા
તાલુકો: દ્વારકા

જંગલ

| નમુના ક્રમો | બ્લોક/સર્વે નંબર | ક્ષેત્રફળ | આકાર જુડી | લોકલ | શિક્ષણ | અન્ય | અન્ય વિગત |
|-------------|------------------|---------------|------------|------|--------|------|----------------|
| નોંધ નંબર | તથા હિસ્સો | હે. આર. ચોમી. | બી. ખે. વિ | સેસ | ઉપ-કર | કર | |
| ૨૫૬૫ | ૩૨૦ | ૨-૦૨-૬૩ | ૫.૮૫ | | | | ખેતીલાયક ઉપયોગ |
| ૨૫૬૪ | ૩૨૮ | ૮-૭૯-૯૩ | ૨૪.૭૦ | | | | ખેતીલાયક ઉપયોગ |
| ૧૭૬૨ | ૪૬૮ | ૨૮૪-૨૩-૪૬ | ૦.૦૦ | | | | જંગલ |
| ૧૭૬૨ | ૫૨૨ | ૮૩૬-૮૨-૨૧ | ૦.૦૦ | | | | ખેતીલાયક ઉપયોગ |
| ૧૭૬૨ | ૫૬૭ | ૩૯૬-૬૪-૫૧ | ૦.૦૦ | | | | જંગલ |
| ૧૭૬૨ | ૮૪૪ | ૭-૫૦-૦૦ | ૦.૦૦ | | | | જંગલ |
| ૧૭૬૨ | ૮૪૫ | ૨૨-૧૫-૮૧ | ૦.૦૦ | | | | ખેતીલાયક ઉપયોગ |
| ૧૭૬૨ | ૮૪૬ | ૪૦-૩૭-૯૬ | ૦.૦૦ | | | | ખેતીલાયક ઉપયોગ |
| કુલ: | ૮ | ૧૫૯૮-૫૬-૫૧ | ૩૦.૫૫ | | | | |

03/05/2021 02:07 pm ની સ્થિતિએ

વેચાણની નકલ/ Chargable Copy અંકે રૂ. ૬/- (રૂપીયા પાંચ પુરા) મળેલ છે, આભાર સહ. પ્રિંટ તા. 17/06/2021 16:01:50

સૌજન્ય : રાષ્ટ્રીય સૂચના-વિજ્ઞાન કેન્દ્ર, ગુજરાત રાજ્ય નકલ આપનાર કચેરી : મામલતદાર કચેરી, જામનગર (શહેર)

ગીરવલ નામના
મામલતદાર
જામનગર (શહેર)



Block/No./Survey No. 328
Total Area (H.R.A. Sq. Mtr.): 8-79-93
Old Block/S. No.: 126
Name of Present Khatedar (Khata No.)

VILLAGE FORM NO. 12

ANNEXURE-4E

Village: Poshitra
Taluka: Dwarka
District: Devbhumi Dwarka
(promulgation entry no. 1762
dtd. 06/02/2015)



Details of crops

| Year | Season | Name of crop | Area of crop He. R. A. Sq. mtr. | Source of irrigation and equipment of irrigation | Trees self and of government | Endowment |
|-------|---------|--------------|------------------------------------|--|---------------------------------|-----------|
| 2018- | Khariff | Juwar | 8-79-93 | No source | | |
| 2019 | | | | | | |
| 2019- | --- | --- | no information | --- | --- | |
| 2020 | | | | | | |
| 2020- | --- | --- | no information | --- | --- | |
| 2021 | | | | | | |

Translated from Gujarati
into English version by me;
from zerox copy/-

(J.H. Vaishnav), Advocate.

PANKAJ R. JOSHI
ADVOCATE & NOTARY
"CHIRAG", 3- Rajput Para Limda
Near Ashram, Jamnagar-361001 (G)
Tel: 2657553 Mob: 98801123

TRANSLATED TRUE COPY

PANKAJ R. JOSHI
NOTARY

NO: 521 DT: 12.6.2021

Sd/- Iligible
Deputy Mamlatdar (E-Dhara)
Jamnagar (Rural)

- TRUE COPY -
PANKAJ R. JOSHI
NOTARY
NO: DT: 12.6.2021



ગામ નમુનો નંબર ૧૨

પાનું : 1 of 1

બ્લોક/સરવે નંબર : ૩૨૮

કુલ ક્ષેત્રફળ (હે. આરે. ચોમી.) : ૮-૭૯-૯૩

જુનો બ્લોક/સરવે નંબર : ૧૨૬

મોજે : પોશીત્રા

તાલુકો : દ્વારકા

જિલ્લો : દેવભુમિ દ્વારકા

(પ્રમોલગેશન નોંધ નં.૧૭૬૨ તા.૦૬/૦૨/૨૦૧૫)

હાલના ખાતેદારોના નામ (ખાતા નંબર) :

જંગલ (૬૧૦)

પાકની વિગતો :

| વર્ષ | મોસમ | પાકનું નામ | પાકનો વિસ્તાર હે. આરે. ચોમી. | સિંચાઈનો સ્ત્રોત અને સિંચાઈનું સાધન | વૃક્ષો પોતાના અને સરકારી | શેરો |
|-----------|------|------------|---------------------------------|--|-----------------------------|------|
| ૨૦૧૮-૨૦૧૯ | ખરીફ | જુવાર | ૮-૭૯-૯૩ | સાધન નથી/---- | --- | |
| ૨૦૧૯-૨૦૨૦ | --- | --- | માહિતી નથી. | --- | --- | |
| ૨૦૨૦-૨૦૨૧ | --- | --- | માહિતી નથી. | --- | --- | |

ANNEXURE-4F

VILLAGE FORM No.6

RECORD OF RIGHT



District:- Poshit ra.

Taluka: Dwar ka

Village:- Devbhumi dwarka

| Sr.No. | Type of rights | Number of change Survey no. and Plot. | Number of previous rejected entry with date. | Signature of Endorsing Officer with date and designation |
|-----------|--|---|---|---|
| 2565 | The land shown in the margin having measurement | 320(1123) | | Certified. |
| 19-3-2021 | of 2-02-63 Hec. RA sq.mt. of village Positra tal. | | | ----- |
| Sale. | Dwarka dist. Devbhumi Dwarka is running in the independent name of p ossessor (khata no.123 and s.no.320 in the name of Riteshbhai Mansukhlal Gokani which land was sold by him for a consi- deration of Rs. 21,27,975/ vide Reg.sale deed no.617 dtd.4-3-21. | | | Notice u/s.135-D served and during time limit no objection are receiving, as per details of copy of Regd. sale agreement, as per entry. Certified. ----- dtd. 3-5-21 sd/ B.G. Vesra circle officer, Okha. |

By purchaser Tata chemical possession of land
by forest and enviornment Division Gujarat state
in capacity a s owner as per resol.no. JMN/

-2-



- TRUE COPY -
PANKAJ R. JOSHI
NOTARY
NO. DT. 12-6-2021



-2-

Industrie s/1017/510/A1 d td.6-3-2017 copy of which
is produced and obtained sanction vide Division of
govt. of India Ministry of Environment forest and
climate change dtd.22-2-2019 for the same.

For doing the entry of land of ab ove det ails as per
"Forest Dept" of Poshitra khata no.(610) copy of Regd.
sale deed and reso.no.JMN/Industry/1017/510/A-1 of
Revenue dept. of Guj.state of Dept. of Ministry of
enviornment forest and climat change, entry is done.

translated from guj.
into eng.version by me.

JH Valsarav, Adv.

PANKAJ R. JOSHI

ADVOCATE & NOTARY

"CHIRAG", 3- Rajput Para Limda Lane
Near-Aashram, Jamnagar-361001 (Gujarat)
Tel.-2657555 Mob:-9998132437

TRANSLATED TRUE COPY

J. Joshi
NOTARY


NO. 411 DT. 17-5-2021

office of mamlatdar
true copy
sd/ Illegible.
Dy.Mamlatdar.E.dhara

- TRUE COPY -

J. Joshi
PANKAJ R. JOSHI
NOTARY

NO:.....DT. 12/6/21




ગામ નમુનો નંબર ૬ હક પત્રક

No. I 2224355

3,270,248,

| જિલ્લો | તાલુકો | મોજે | મોજે | મોજે |
|--|--|--|--|--|
| નોંધ નં. : તારીખ : ફેરફારનો પ્રકાર | નોંધની વિગતો : દ્વારકા | ફેરફારને સંબંધિત સરવે/પ્લોક નંબર અને પેટા હિસ્સો તથા તેનો ખાતા નંબર | અગાઉની પોશીત્રુર નોંધનો ક્રમાંક/તારીખ | તપાસણી કરનાર અધિકારીનો શેરો અને સહી/તારીખ તથા નામ/હોદ્દો |
| રખડપ 19/ 03/ 2021 વેચાણ | બાજુમાં બતાવેલ સરવે નંબરવાળી જમીન જેનું ક્ષેત્રફળ ૨૦૨૬૩ હે.આરે.ચો.મી. મોજે : પોશીત્રા તા. દ્વારકા જી. દેવભુમિ દ્વારકા ખાતે ના કબજેદાર (ખાતા નંબર ૧૧૨૩ અને સરવે નંબર ૩૨૦) થી રીતેચલાઈ મનસુખલાલ ગોકાણી ના સ્વત્રત નામે ચાલે છે. જે જમીન તેમણે તા.૦૪/ ૦૩ ૨૦૨૧ ના રોજ ર.દ.નં. ૬૧૭/ ૨૦૨૧ થી અવેજની રકમ રૂ.૨૧,૨૭,૯૭૫/- માં વેચાણ આપેલ છે. વેચાણ લેનાર તાતા કેમીકલ્સ દ્વારા જમીન વન અને પર્યાવરણ વિભાગ ગુજરાત સરકારને માલિક દરજ્જે સોંપી આપવા ગુજરાત સરકારના મહેસુલ વિભાગના ઠરાવ ક્રમાંક જમન/ ઈન્ડસ્ટ્રીઝ/ ૧૦૧૭/ ૫૧૦/ અ ૧ તા.૦૬/ ૦૩ ૨૦૧૭ ની નકલ રજુ કરેલ છે. તથા ભારત સરકારના Ministry of environment forest and climate change ના તા.૨૪ ૦૪ ૨૦૧૯ વિભાગ દ્વારા મંજૂરી મેળવેલ છે. ઉપરોક્ત વિગત મુજબની જમીન પોશીત્રાગામના "જંગલ ખાતુ" ખાતા નં.(૬૧૦) માં દાખલ કરવા ર.વે.દ.ની નકલ ભારત સરકારના Ministry of environment forest and climate change તથા ગુજરાત સરકારના મહેસુલ વિભાગના ઠરાવ ક્રમાંક જમન/ ઈન્ડસ્ટ્રીઝ/ ૧૦૧૭/ ૫૧૦/ અ ૧ ની નકલ મુજબ નોંધ દાખલ કરી. | ૩૨૦(૧૧૨૩) | | પ્રમાણિત ૧૩૫-ડી ની નોટિસ બજેલ છે. મુદતમાં કોઈ વાંધો આવેલ નથી. રજૂ રજી.વે.કરાર આધારે નોંધની વિગતે - પ્રમાણિત - તા.૦૩ ૦૫/ ૨૦૨૧ સહી.બી.જી.વેસરા સર્કલ ઓફિસર, ઓખા |



મામલતદાર કચેરી, ગુજરાત સરકાર

VILLAGE FORM No. 7



Block/S.No.: 320
District : Dev bhumi Dwarka

Taluka : Dwarka
Village : poshitra

Block/S.No.: 320

Type of right : Old tenure.

Use of land: Agri.use.

Name of Field: Bandho.

Other details: 0

Old S.No. : 128-p-1

Adjoining entry no. to old S.No.:

264, 1052, 1103, 1608.

Other right and entry of encumbrances adjoining to old S.No.:

267

Village : Poshitra

Taluka : Dwarka

District: Devbhumi Dwarka

(Promulgation entry 1762 .6-2-15)

Map of s.no.320.

| Fit land | Measurement Hec.R.A.Sq.mtr. | Khata No./ Area/Cess H.R.A./Sq.mtr. | Entry no., and name of possessor |
|----------|--------------------------------|---|-------------------------------------|
|----------|--------------------------------|---|-------------------------------------|

| | | | |
|-------|---------|--|------------------------------|
| Rayat | 2-02-63 | | 1762, 1936, 2468, 2523, 2565 |
|-------|---------|--|------------------------------|

| | | | |
|--|---------|------------------|---------|
| | 2-02-63 | 610-2-02-63/5.85 | Forest. |
|--|---------|------------------|---------|

Total Measurement:

Cess Rs. 585

Judi & other taxes Rs. 0

Part of water Rs. 0

Type of and details of Tenant (Ganotiya) **- TRUE COPY -** Other rights and details of encumbrances:

1762

PANKAJ R. JOSHI
NOTARY

translated from guj. NO: DT. 12/6/21, into eng. version by me.

JH Vaishnav, Adv.

True copy.
sd/ Illegible

Dy. Mamlatdar, E-dh ara


TRANSLATED TRUE COPY

PANKAJ R. JOSHI
NOTARY

NO: 417 12-5-2021

PANKAJ R. JOSHI
ADVOCATE & NOTARY
"CHIRAG", 3- Rajput Para Limda Lane
Near Anandpur, Jamnagar-361001 (Gujarat)
Tel: 9557055 Mob: 999 432437

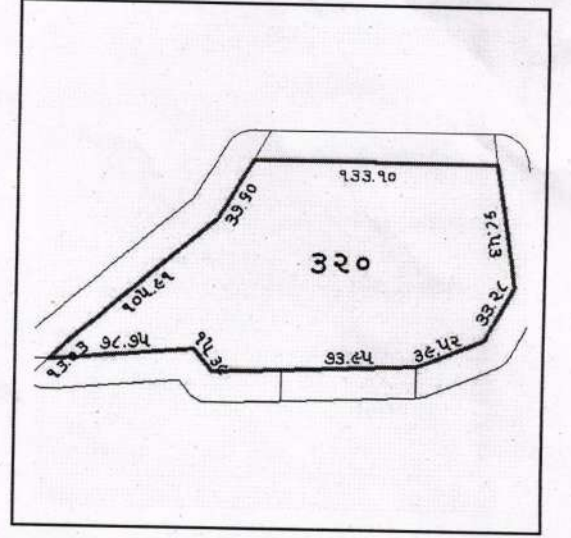




ગામ નમુનો નંબર ૭

(પ્રમોલગેશન નોંધ નં.૧૭૬૨ તા.૦૬/૦૨/૨૦૧૫)

જીલ્લો : દેવભુમિ દ્વારકા
તાલુકો : દ્વારકા
મોજે : પોશીત્રા
બ્લોક/સરવે નંબર : ૩૨૦
સત્તા પ્રકાર : જુની શરત (જ.શ)
જમીનનો ઉપયોગ : ખેતીલાયક ઉપયોગ
ખેતરનું નામ : બાંધો
અન્ય વિગતો : ૦
જુનો બ્લોક/સરવે નંબર : ૧૨૮/ પૈકી ૧
જુના સરવે નંબર ને લગત નોંધ નંબરો :
૨૬૪,૧૦૫૨,૧૧૦૩,૧૬૦૮ |***
જુના સરવે નંબર ને લગત બીજા હકો અને બોજા ના નોંધ નંબરો :
૨૬૭ |***



| લાયક જમીન | ક્ષેત્રફળ હે. આરે. ચોમી. | ખાતા નંબર/ક્ષેત્રફળ/આકાર હે. આરે. ચોમી. | નોંધ નંબરો અને કબજેદારોના નામ |
|------------------------|-----------------------------|--|-------------------------------|
| જરાયત | ૨-૦૨-૬૩ | | ૧૭૬૨, ૧૯૩૬, ૨૪૬૮, ૨૫૨૩, ૨૫૬૫, |
| કુલ ક્ષેત્રફળ | ૨-૦૨-૬૩ | ૬૧૦ ૨-૦૨-૬૩ ૫.૮૫ | જંગલ |
| આકાર રૂ. | ૫.૮૫ | | |
| જુડી તથા વિષેશધારો રૂ. | ૦.૦૦ | | |
| પાણીભાગ રૂ. | ૦.૦૦ | | |
| ગણતીયાની વિગતો | | બીજા હકો અને બોજાની વિગતો | |
| | | ૧૭૬૨, | |


#-નામંજુર &-તકરારી *-૨૬

03-05-2021 14:07:53 ની સ્થિતિએ

વેચાણની નકલ/ Chargable Copy અંકે રૂ. 5/- (રૂપીયા પાંચ પુરા) મળેલ છે, આભાર સહ. પ્રિંટ તા. 17/06/2021 16:00:22

સૌજન્ય : રાષ્ટ્રીય સૂચના-વિજ્ઞાન કેન્દ્ર, ગુજરાત રાજ્ય નકલ આપનાર કચેરી : મામલતદાર કચેરી, જામનગર (શહેર)

C.V. (સહી)
પાનું : 1/1
મામલતદાર કચેરી,
જામનગર (શહેર)



VILLAGE FORUM NO. 8-A
(Land Khatavani)



Village: Poshitra
Khata No.: 610

Taluka: Dwarka
District: Devbhumi Dwarka.

Name of Possessor:-

Forest

| Entry No. of Form No. 6 | Block/ Survey No. & part | Area H. RA. Sq. mtr. | cess Local N.A. cess etc. | Edu. Other cess cess Detail |
|-------------------------------|-----------------------------------|-------------------------|---------------------------------|-----------------------------------|
| 2565 | 320 | 2-02-63 | 585 | Fit for Agri. use. |
| 2564 | 328 | 8-79-93 | 24.70 | " |
| 1762 | 468 | 284-23-46 | - | Forest |
| 1762 | 522 | 836-82-21 | - | Fit for agri. use. |
| 1762 | 567 | 396-64-51 | - | Forest |
| 1762 | 844 | 7-50-00 | - | Forest |
| 1762 | 845 | 22-15-81 | - | Fit for agri. use |
| 1762 | 846 | 40-37-96 | - | " |
| total | 8 | 100598-56-51 | 30.55 | |

Translated from guj. into
eng. version by me.

- TRUE COPY -

Mamlatdar office, Dwarka

JH. Vaishnav Adv.

true copy.


sd/ Illegible

Dy. Mamlat dar-E-dhara.

PANKAJ R. JOSHI
NOTARY

DT: 12/11/21

TRANSLATED TRUE COPY



PANKAJ R. JOSHI
NOTARY

NO: 413 DT: 12-5-2021

PANKAJ R. JOSHI
ADVOCATE & NOTARY

"CHIRAG", 3- Rajput Para Limda Lane
Near. Aashram, Jamnagar-361001 (Gujarat)
Tel. 2657555 Mob: 9998132437

ગામ નમૂનો નંબર ૮-અ (જમીનની ખાતાવહી)


પાનું : 1 of 1

ગામ/મોજે: પોશીત્રા
ખાતા નંબર: ૬૧૦
કબજેદારોનાં નામ:

જિલ્લો: દેવભુમિ દ્વારકા
તાલુકો: દ્વારકા

જંગલ

| નમૂના ક્રમો | બ્લોક/સર્વે નંબર | ક્ષેત્રફળ | આકાર જુડી | લોકલ | શિક્ષણ | અન્ય | અન્ય વિગત |
|-------------|------------------|---------------|------------|------|--------|------|----------------|
| નોંધ નંબર | તથા હિસ્સો | હે. આર. ચોમી. | બી. ખે. વિ | સેસ | ઉપ-કર | કર | |
| ૨૫૬૫ | ૩૨૦ | ૨-૦૨-૬૩ | ૫.૮૫ | | | | ખેતીલાયક ઉપયોગ |
| ૨૫૬૪ | ૩૨૮ | ૮-૭૯-૯૩ | ૨૪.૭૦ | | | | ખેતીલાયક ઉપયોગ |
| ૧૭૬૨ | ૪૬૮ | ૨૮૪-૨૩-૪૬ | ૦.૦૦ | | | | જંગલ |
| ૧૭૬૨ | ૫૨૨ | ૮૩૬-૮૨-૨૧ | ૦.૦૦ | | | | ખેતીલાયક ઉપયોગ |
| ૧૭૬૨ | ૫૬૭ | ૩૯૬-૬૪-૫૧ | ૦.૦૦ | | | | જંગલ |
| ૧૭૬૨ | ૮૪૪ | ૭-૫૦-૦૦ | ૦.૦૦ | | | | જંગલ |
| ૧૭૬૨ | ૮૪૫ | ૨૨-૧૫-૮૧ | ૦.૦૦ | | | | ખેતીલાયક ઉપયોગ |
| ૧૭૬૨ | ૮૪૬ | ૪૦-૩૭-૯૬ | ૦.૦૦ | | | | ખેતીલાયક ઉપયોગ |
| કુલ: | ૮ | ૧૦૦૫૯૮-૫૬-૫૧ | ૩૦.૫૫ | | | | |



03/05/2021 02:07 pm ની સ્થિતિએ

વેચાણની નકલ/Chargable Copy અંકે રૂ. ૬/- (રૂપિયા પાંચ પુરા) મળેલ છે, આભાર સહ. પ્રિંટ તા. 21/06/2021 12:21:25
સૌજન્ય : રાષ્ટ્રીય સૂચના-વિજ્ઞાન કેન્દ્ર, ગુજરાત રાજ્ય નકલ આપનાર કચેરી : મામલતદાર કચેરી, ઓખામંડળ

VILLAGE FORM NO. 12

ANNEXURE-4I

Block/No./Survey No. 320
Total Area (H.R.A.Sq.Mtr.): 2-02-63
Old Block/S.No.: 128/Paiky 1
Name of Present Khatedar (Khata No.)
Forest (610)

Village: Poshitra
Taluka: Dwarka
District: Devbhumi Dwarka
(primoligation entry no. 1762,
dtd. 06/02/2019)



Details of crops

| Year | Season | Name of crop | Area of crop He.R.A.Sq.mtr. | source of irrigation and equipment of irrigation | Trees self and of government | Endosrement |
|-----------|---------|--------------|--------------------------------|--|---------------------------------|-------------|
| 2018-2019 | Khariff | Juwar | 2-02-63 | No Source | | |
| 2019-2020 | --- | --- | No information | --- | --- | |
| 2020-2021 | --- | --- | No information | --- | --- | |

Translated from Gujarati
into English version by me,
from zerox copy/-

(J.H. Vashnav), Advocate.

Sd/- Iligible
Deputy Mamlatdar (E-Dhara)
Jamnagar (Rural)

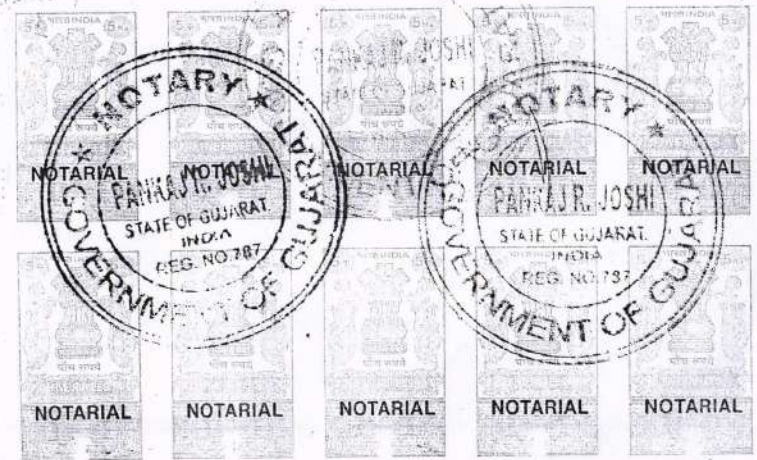
TRUE COPY
PANKAJ R. JOSHI
NOTARY
NO. 522 DT: 12/6/2019



PANKAJ R. JOSHI
ADVOCATE & NOTARY
"CHIRAG", 3- Rajput Para Limda Lane
Near-Aashram, Jamnagar-361001 (Gujarat)
Tel.-2557655 Mob:-9998132437

TRANSLATED TRUE COPY

J. Vashnav
PANKAJ R. JOSHI
NOTARY
NO. 522 DT: 12/6/2019



ગામ નમુનો નંબર ૧૨

પાનું : 1 of 1

બ્લોક/સરવે નંબર : ૩૨૦
કુલ ક્ષેત્રફળ (હે. આરે. ચોમી.) : ૨-૦૨-૬૩
જુનો બ્લોક/સરવે નંબર : ૧૨૮/ પૈકી ૧

મોજે : પોશીત્રા
તાલુકો : દ્વારકા
જિલ્લો : દેવભુમિ દ્વારકા
(પ્રમોલગેશન નોંધ નં.૧૭૬૨ તા.૦૬/૦૨/૨૦૧૫)

હાલના ખાતેદારોના નામ (ખાતા નંબર) :
જંગલ (૬૧૦)

પાકની વિગતો :

| વર્ષ | મોસમ | પાકનું નામ | પાકનો વિસ્તાર હે. આરે. ચોમી. | સિંચાઈનો સ્ત્રોત અને સિંચાઈનું સાધન | વૃક્ષો પોતાના અને સરકારી | શેરો |
|-----------|------|------------|---------------------------------|--|-----------------------------|------|
| ૨૦૧૮-૨૦૧૯ | ખરીફ | જુવાર | ૨-૦૨-૬૩ | સાધન નથી/---- | | |
| ૨૦૧૯-૨૦૨૦ | --- | --- | માહિતી નથી. | --- | --- | |
| ૨૦૨૦-૨૦૨૧ | --- | --- | માહિતી નથી. | --- | --- | |


મીયાબ મામલતદાર(ઈ-ધરા)
મામલતદાર કચેરી,
જિલ્લાનગર(શહેર)



ANNEXURE-4J

Part Form No. 4

Application No.: 72701202144743

Multiplier book of village : Poshitra, Tal. Dwarka, District : Devbhumi Dwarka

round seal of
District Inspector
Land Record,
Devbhumi Dwarka

| Sr. No. | Survey No. | Measure-ment | Part No. | Area port done as per Sq.mtr. | Average total measure-ment of all part | Difference between 3 and 6 | Different in statement 5 cancel | Permanet area of part | Name of possessor | if possessor present his L.H.T.I. or signature if not present name of person on whose say part are done. | Endorse ment. | |
|---------|------------|--------------|----------|-------------------------------|--|----------------------------|---------------------------------|-----------------------|---|--|---------------|----|
| 1. | 2. | 3. | 4. | 5. | 6. | 7. | 8. | 9 | 10 | 11 | 12 | 13 |
| 1) | 300 | 2-02-74 | 300.001 | 1-58-23 0-44-51 | - | - | - | - | 1-58-23 Hitesh 0-44-41 Mansukhlal Gokani etc. 2-02-74 Forest | Signature is done in Rojkam Signatgre is done in Rojkam | | |
| | | | 300.002 | 2-02-74 | | | | | | | | |


NOTARY

PANDEY S. JOSHI

STATE OF GUJARAT

INDIA

REG NO. 787



- TRUE COPY -

PANKAJ R. JOSHI

NOTARY


contd..2..

11/2/11

For private use :

Received Application for copy :- 10/6/21
Copy prepared :- 10/6/21
Copy delivered :- 10/6/21

copying charge: 4-00
Comparing charge: 2-00
Paper charge: 1-00
7-00

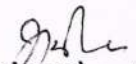


Sd/- Illegible
Prepared by

Copy prepared from original record.


Sd/- Illegible
Presented
District Inspector
of Land Record
Devbhumi Dwarka

Translated from Gujarati
into English version by me;


(J.H. Vaishnav), Advocate.

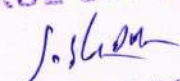
PANKAJ R. JOSHI
ADVOCATE & NOTARY
"CHIRAG", 3- Rajput Para Limda Lane
Near-Aashram, Jamnagar-361001 (Gujarat)
Tel.-2557556 Mob-9998132437

TRANSLATED TRUE COPY


PANKAJ R. JOSHI
NOTARY

NO: 549 DT: 22-6-2011


- TRUE COPY -


PANKAJ R. JOSHI
NOTARY

NO: DT: 22-6-2011

Sd/- Illegible
Sr. Surveyor

HOO



[illegible]



ANNEXURE-4K

VILLAGE FORM No.6

RECORD OF RIGHT



| | | | | |
|----------------------------|----------------|---|---|---|
| District:- Devbhumi Dwarka | | Taluka: Dwarka | Village:- Poshitra | |
| Sr.No. | Type of rights | Number of change Survey no. and Plot. | Number of previous rejected entry with date. | Signature of Endorsing Officer with date and designation |
| (1) | (2) | (3) | (4) | (5) |

2566 The land of Survey No. shown in the side
19/03/2021 margin admeasuring 2-02-74 out of which
By Sale land S.No. 0-44-5; H.R.A.sq.mtr. of 300 (1124)
Village: Poshitra, Tal. Dwarka,
Dist. Devbhumi Dwarka was running in
the name of its possessor (Khata No.1124
and S.No. 300) (1) Bharatiben Bachubhai
Patani, (2) Ashish Mansukhlal, (3)
Riteshbhai Mansukhlal Gokani, (4)
Avniben Riteshbhai Gokani in joint name,
out of that land, land admeasuring :
0-44-51, of Southern portion was sold
Vide Regd.Sale-deed No.616/2021 on

300 (1124)

certified
Notice u/s. 135-D
served. No any
objection came within
time limit "certified"
on the basis of sale
agreement produced
alongwith application
certified
Dt.3/5/2021
Sd/- B.G. Vesra Circle
Officer, Okha.
contd..2...

TRUE COPY -
PANKAJ R. JOSHI
NOTARY
DT. 12-6-2021

//2//

(1)

(2)

(3)

(4)

(5)

05/03/2021 for consideration of Rs.4,67,000/-.

Purchaser Tata Chemicals Ltd, has obtain sanction from Ministry of Forest and environment department , Gujarat State to land owner/ possession of the land in capacity as owner vide resolution of Revenue Department No.JMN/ Industries/1017/510/A1 dtd. 06/03/2017 the copy of said resolution was produced and obtained sanction from Ministry of Environment, forest and claimate change dtd. 22/02/2019.

As per above details, for entering the land of village : Poshitra in "Forest Department" Khata No. (610), as per Regd. Sale deed and copy of the and copy of Rsesoluation No.JMN/Industries/1017/510/A-1 of Ministry of Environment, forest and claimate change of revenue department of

- TRUE COPY -
PANKAJ R. JOSHI
NOTARY
NO.....DT.....
contd...3...

//3//

(1)

(2)

(3)

(4)

(5)

Gujarat State are produced and this
entry is done on the basis of the
same .



Sd/- Illegible

Deputy Mamlatdar (E-Dhara)

Jamnagar (Rural)

Translated from Gujarati
into English version by me;
from zerox copy/-


(J.H. Vaishnav), Advocate

TRANSLATED TRUE COPY

PANKAJ R. JOSHI
NOTARY

NO: 519 DT: 12-6-2021

PANKAJ R. JOSHI
ADVOCATE & NOTARY
"CHIRAG", 3- Rajput Para Limda Lane
Near- Ashram, Jamnagar-361001 (Gujarat)
Tel:-2557555 Mob:-9998132437



TRUE COPY -
PANKAJ R. JOSHI
NOTARY
NO: DT: 12-6-2021

ગામ નમુનો નંબર ૬ હક પત્રક

No. I 2224365

3,270,248,

| જિલ્લો | દેવભુમિ દ્વારકા | તાલુકો | દ્વારકા | મોજે | પોશીત્રા |
|--|--|--|---------------------------------------|---|----------|
| નોંધ નં. : તારીખ : ફેરફારનો પ્રકાર | નોંધની વિગતો : | ફેરફારને સંબંધિત સરવે/પ્લોક નંબર અને પેટા હિસ્સો તથા તેનો ખાતા નંબર | અગાઉની નામજુર નોંધનો ક્રમાંક/તારીખ | તપાસણી કરનાર અધિકારીનો શેરો અને સહી/તારીખ તથા નામ/હોદ્દો | |
| ૨૫૬૬ 19/ 03/ 2021 વેચાણ | <p>બાજુમાં બતાવેલ સરવે નંબરવાળી જમીન જેનું ક્ષેત્રફળ ૨-૦૨-૭૪ માંથી ૦-૪૪-૫૧ હે.આરે.ચો.મી. મોજે : પોશીત્રા તા. દ્વારકા જી. દેવભુમિ દ્વારકા ખાતે ના કબજેદાર (ખાતા નંબર ૧૧૨૪ અને સરવે નંબર ૩૦૦) થી ૧ ભારતીયેન બચુભાઈ પતાણી, ૨ આશીષ મનસુખલાલ, ૩ રીતેષભાઈ મનસુખલાલ ગોકાણી, ૪. અવનીબેન રીતેષભાઈ ગોકાણી ના સંયુક્ત નામે ચાલે છે. જે જમીનમાંથી દક્ષિણ તરફના ભાગની હે.આરે.ચો.મી. ૦-૪૪-૫૧ જેટલી જમીન તેમણે તા.૦૫/ ૦૩ ૨૦૨૧ ના રોજ ર.દ.નં. ૬૧૬/ ૨૦૨૧ થી અવેજની રકમ રૂ.૪,૬૭,૫૦૦/- માં વેચાણ આપેલ છે.</p> <p>વેચાણ લેનાર તાતા કેમીકલ્સ દ્વારા જમીન વન અને પર્યાવરણ વિભાગ ગુજરાત સરકારને માલિક દરજ્જે સોંપી આપવા ગુજરાત સરકારના મહેસુલ વિભાગના ઠરાવ ક્રમાંક જમન/ ઈન્ડસ્ટ્રીઝ/ ૧૦૧૭/ ૫૧૦/ અ ૧ તા.૦૬/ ૦૩ ૨૦૧૭ ની નકલ રજુ કરેલ છે. તથા ભારત સરકારના Ministry of environment forest and climate change ના તા.૨૪ ૦૪ ૨૦૧૯ વિભાગ દ્વારા મંજૂરી મેળવેલ છે.</p> <p>ઉપરોક્ત વિગત મુજબની જમીન પોશીત્રાગામના "જંગલ ખાતુ" ખાતા નં.(૬૧૦) માં દાખલ કરવા ર.વે.દ.ની નકલ ભારત સરકારના Ministry of environment forest and climate change તથા ગુજરાત સરકારના મહેસુલ વિભાગના ઠરાવ ક્રમાંક જમન/ ઈન્ડસ્ટ્રીઝ/ ૧૦૧૭/ ૫૧૦/ અ ૧ ની નકલ મુજબ નોંધ દાખલ કરી.</p> | ૩૦૦(૧૧૨૪) | | <p>પ્રમાણિત</p> <hr/> <p>૧૩૫-ડી ની નોટિસ બજેલ છે. મુદતમાં કોઈ વાંધો આવેલ નથી. અરજ સાથે રજૂ વેચાણ કરાર આધારે નોંધની વિગતે</p> <p>- પ્રમાણિત -</p> <p>તા.૦૩ ૦૫/ ૨૦૨૧</p> <p>સહી.બી.જી.વેસરા</p> <p>સર્કલ ઓફિસર, ઓખા</p> | |

મામલતદાર કચેરી તારકા

ખરી નકલ

નાયબ મામલતદાર ઇ-૫૨

મામલતદાર કચેરી ભરૂચ
ખરી નકલ
મામલતદાર કચેરી ભરૂચ

ANNEXURE-4L

VILLAGE FORM NO.7

District : Devbhumi Dwarka

Taluka : Dwarka

Village : POSHITRA

Block/S.No.: 300

Type of right & Old Tenure (O.T.)

Use of land : Fit for Agricultural use

Name of Field: Bandho

Other detail : 0

Old Block/S.No.: 128/Paiky-2

Entry no. to adjoining to old S.No. 1052, 1103, 1569|***

(Pramolgaon entry no. 1762
dtd. 06/02/2015)

Map of
S.No.300

| Fit land | Measurement Hec.R.A.Sq.Mtr. | Khata No./Measurement/Cess Hec.R.A. Sq.Mtr. | Entry no. and name of possessor |
|----------|--------------------------------|---|---------------------------------------|
| Jirayat | 2-02-74 | | 1762, 2231, 2281, 2556, 2566 |

| | | | | |
|----------------------------|------|---------|------|--------------------|
| Total Measurement: 2-02-74 | 1134 | 2-02-74 | 6.00 | Bharatiben Bachu- |
| Cess : Rs. | 6.00 | | | bhai (2566) |
| Judi & further cess: | 0.00 | | | Ashish Mansukhlal |
| Water Cess: | 0.00 | | | (2566) |
| | | | | Riteshbhai |
| | | | | Mansukhlal (2566) |
| | | | | Avniben Riteshbhai |
| | | | | Gokani (2566) |
| | | | | Hec.1-58-23 (2566) |
| | | | | Forest Hec.0-44-51 |
| | | | | (2566) |

Details of Ganotiya

Other rights and details of
encumbrances

1762, 2434.

True copy Sd/- Illigible

Deputy Mamlatdar (E-Dhar:
Jamnagar (rural)

Translated from Gujarati
into English version by me;
from zerox copy/-

(J.H. Vaishnav), Advocate.

PANKAJ R. JOSHI
ADVOCATE & NOTARY

"CHIRAG", 3- Rajput Para Limda Lane
Near-Aashram, Jamnagar-361001 (Gujarat)
Tel-2557355 Mob-9813132437


TRANSLATED TRUE COPY

PANKAJ R. JOSHI
NOTARY

NO: 523 DT: 12-6-2012

TRUE COPY
PANKAJ R. JOSHI
NOTARY
NO: 523 DT: 12-6-2012





(પ્રમોલગેશન નોંધ નં.૧૭૬૨ તા.૦૬/૦૨/૨૦૧૫)

| લાયક જમીન | ક્ષેત્રફળ હે. આરે. ચોમી. | ખાતા નંબર/ક્ષેત્રફળ/આકાર હે. આરે. ચોમી. | નોંધ નંબરો અને કબજેદારોના નામ |
|------------------------|-----------------------------|--|---|
| જરાયત | ૨૦૨-૭૪ | | ૧૭૬૨૨૨૩૧, ૨૨૮૧, ૨૫૫૬, ૨૫૬૬, |
| કુલ ક્ષેત્રફળ | ૨૦૨-૭૪ | ૧૧૩૪ ૨૦૨-૭૪ ૬.૦૦ | ભારતીબેન બચુભાઈ પતાણી(૨૫૬૬) |
| આકાર રૂ. | ૬.૦૦ | | આશીષ મનસુખલાલ(૨૫૬૬) |
| જુડી તથા વિષેશધારો રૂ. | ૦.૦૦ | | રીતેષભાઈ મનસુખલાલ ગોકાણી(૨૫૬૬) |
| પાણીભાગ રૂ. | ૦.૦૦ | | અવનીબેન રીતેષભાઈ ગોકાણી ક્રમ ૧ થી ૪ હે.૧-૫૮-૨૩૨૫ જંગલ હે.૦-૪૪-૫૧(૨૫૬૬) |
| ગણોતિયાની વિગતો | | બીજા હકો અને બોજાની વિગતો | |
| | | ૧૭૬૨૨૪૩૪, | |

मामलतदार ४-५३
परी नमूना
Mitha १.३९
नायज मामलतदार ४-५३



ANNEXURE-4M"



VILLAGE FORM NO. 6 (Khatavahi of land)

No.

Village: Poshitra

Taluk: Dwarka

Khata No.: 1134

District: Devbhumi Dwarka

Name of occupant/possessor:

Bharatiben Bachubhai (2566)
Ashish Mansukhlal (2566)
Ritesh Mansukhlal (2566)
Avniben Riteshbhai Gokani (2566) Forest Hec. 0-44-51 (2566)

| Entry no. | Block/survey | Area | Cess | Subi | Local | Edu. | Other | other |
|-----------|--------------|-------------------|------|------|-------|------|-------|--------------------|
| of | No. & part | Hec. RA, Sr. MTR. | N.P. | CESS | CHAW | | | details |
| 2566 | 300 | 2-02-74 | 6.00 | | | | | Fir for Agril. use |

Total:-

True copy/-

Translated from Gujarati
into English version by me ;
from xerox copy/-

Sd/-Illegible
Deputy Mamlatdar, E.Dhawa


(J. H. Vaidya), Advocate

PANKAJ R. JOSHI
ADVOCATE & NOTARY
"CHIRAG", 3- Rajput Para Linda Lane
Near: Aashram, Jamnagar-361001 (Gujarat)
Tel:-2557555 Mob:-9998132437

TRANSLATED TRUE COPY

PANKAJ R. JOSHI
NOTARY

NO: 52 DT: 12-6-202



TRUE COPY -
PANKAJ R. JOSHI
NOTARY
DT: 12-6-202

ગામ નમૂનો નંબર ૮-અ (જમીનની ખાતાવહી)

પાનું : 1 of 1

ગામ/મોજે: પોશીત્રા
ખાતા નંબર: ૧૧૩૪
કબજેદારોનાં નામ:

જીલ્લો: દેવભુમિ દ્વારકા
તાલુકો: દ્વારકા

ભારતીયેન બચુભાઈ પતાણી< ૨૫૬૬>


આશીષ મનસુખલાલ< ૨૫૬૬>

રીતેષભાઈ મનસુખલાલ ગોકાણી< ૨૫૬૬>

અવનીબેન રીતેષભાઈ ગોકાણી ક્રમ ૧ થી ૪ હે.૧-૫૮-૨૩< ૨૫૬૬>

જંગલ હે.૦-૪૪-૫૧< ૨૫૬૬>

| નમૂના ક્રમો | બ્લોક/સર્વે નંબર | ક્ષેત્રફળ | આકાર જુડી લોકલ | શિક્ષણ | અન્ય | અન્ય વિગત |
|-------------|------------------|----------------|----------------|--------|-------|----------------|
| નોંધ નંબર | તથા હિસ્સો | હે. આરે. ચોમી. | બી. ખે. વિ | સેસ | ઉપ-કર | કર |
| ૨૫૬૬ | ૩૦૦ | ૨-૦૨-૭૪ | ૬.૦૦ | | | ખેતીલાયક ઉપયોગ |
| કુલ: | ૧ | ૨-૦૨-૭૪ | ૬.૦૦ | | | |



03/05/2021 02:07 pm ની સ્થિતિએ

વેચાણની નકલ/ Chargable Copy અંકે રૂ. ૬/- (રૂપીયા પાંચ પુરા) મળેલ છે, આભાર સહ. પ્રિંટ તા. 21/06/2021 12:31:55

સૌજન્ય : રાષ્ટ્રીય સૂચના-વિજ્ઞાન કેન્દ્ર, ગુજરાત રાજ્ય નકલ આપનાર કચેરી : મામલતદાર કચેરી, ઓખામંડળ

VILLAGE FORM NO. 12

ANNEXURE - '4N'



Village: Poshitra
Taluka: Dwarka
District: Devbhumi Dwarka
(promulgation entry no. 1762
dtd. 06/02/2015)

Block/No./Survey No. 300
Total Area (H.R.A.Sq.Mtr.): 2-02-74
Old Block/S.No.: 128/Paiky-2
Name of Present Khatedar/Khata No.)

Bharatiben Bachubhai Patani (1134)
Riteshbhai Mansukhlal Gokani (1134)

Ashish Mansukhlal (1134)
Avniben Riteshbhai Gokani
Sr.1 to 4 Hec. 1-57-23 (1134)
Forest Hec. 0-44-51 (1134)

Details of crops

| Year | Season | Name of crop | Area of crop He.R.A.Sq.mtr. | source of irrigation and equipment of irrigation | Trees self and of government | Endosrement |
|-----------|---------|--------------|--------------------------------|--|---------------------------------|-------------|
| 2018-2019 | Khariff | Juwar | 2-02-74 | No source | | |
| 2019-2020 | | ... | no information | --- | --- | --- |
| 2020-2021 | | ... | no information | --- | --- | --- |




Translated from Gujarati
into English version by me:
from zerox copy/-

J.H. Vaishnav
(J.H. Vaishnav), Advocate.

TRANSLATED TRUE COPY

PANKAJ R. JOSHI
NOTARY

NO: 524 DT: 12-6-2021



Sd/- Illegible
Deputy Mamlatdar (E-Dhara)
Jammagar (Rural)

PANKAJ R. JOSHI
ADVOCATE & NOTARY
"CHIRAG", 3- Rajput Para Limda Lang
Near-Aashram, Jammagar-381001 (Gujarat)
Tel.-2557556 Mob:-9998132437

VILLAGE FORM NO.12

Block/No./Survey No. 300
Total Area (H.R.A.Sq.Mtr.): 2-02-74

Old Block/S.No.: 128/Paijy-2

Name of Present Khatedar/Khata No.)

Bharatiben Bachubhai Patani (1134)
Riteshbhai Mansukhlal Gokani (1134)

Ashish Mansukhlal (1134)
Avniben Riteshbhai Gokani
Sr.1 to 4 Hec. 1-57-23 (1134)

Village: Poshitra
Taluka: Dwarka
District: Devbhumi Dwarka
(promulgation entry no. 1762
dtd. 06/02/2015



Details of crops

| Year | Season | Name of crop | Area of crop He.R.A.Sq.mtr. | source of irrigation and equipment of irrigation | Trees self and of government | Endosrement |
|-----------|---------|--------------|--------------------------------|--|---------------------------------|-------------|
| 2018-2019 | Khariff | Juwar | 2-02-74 | No source | | |
| 2019-2020 | | ... | no information | --- | --- | |
| 2020-2021 | | ... | no information | --- | --- | |



Translated from Gujarati
into English version by me:
from zerox copy/-

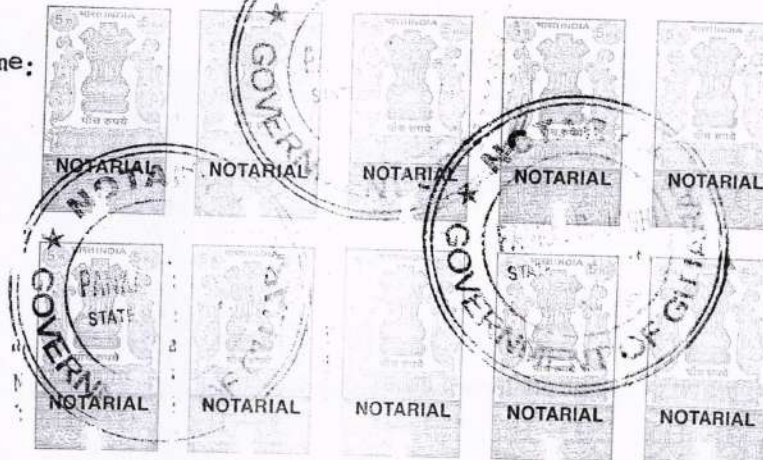
(J.H. Vaishnav), Advocate.

TRANSLATED TRUE COPY

PANKAJ R. JOSHI

NOTARY

NO: 524 DT: 12-6-2021



Sd/- Illegible
Deputy Mamlatdar (E-Dhara)
Jamnagar (Rural)

PANKAJ R. JOSHI
ADVOCATE & NOTARY
"CHIRAG", 3- Rajput Para Limda Lane
Near- Ashram, Jamnagar-361001 (Gujarat)
Tel.-2557555 Mob.-9996132237

TRUE COPY -
PANKAJ R. JOSHI
NOTARY
NO: 524 DT: 12-6-2021

Annexure-4n

ગામ નમુનો નંબર ૧૨

પાનું : 1 of 1

બ્લોક/સરવે નંબર : ૩૦૦

કુલ ક્ષેત્રફળ (હે. આરે. ચોમી.) : ૨-૦૨-૭૪

જુનો બ્લોક/સરવે નંબર : ૧૨૮/ પૈકી ૨

મોજે : પોશીત્રા

તાલુકો : દ્વારકા

જિલ્લો : દેવભુમિ દ્વારકા

(પ્રમોલગેશન નોંધ નં.૧૭૬૨ તા.૦૬/૦૨/૨૦૧૫)

હાલના ખાતેદારોના નામ (ખાતા નંબર) :

ભારતીબેન બચુભાઈ પતાણી (૧૧૩૪)

રીતેષભાઈ મનસુખલાલ ગોકાણી (૧૧૩૪)


જંગલ હે.૦-૪૪-૫૧ (૧૧૩૪)

આશીષ મનસુખલાલ (૧૧૩૪)

અવનીબેન રીતેષભાઈ ગોકાણી ક્રમ ૧ થી ૪ હે.૧-૫૮-૨૩ (૧૧૩૪)

પાકની વિગતો :

| વર્ષ | મોસમ | પાકનું નામ | પાકનો વિસ્તાર હે. આરે. ચોમી. | સિંચાઈનો સ્ત્રોત અને સિંચાઈનું સાધન | વૃક્ષો પોતાના અને સરકારી | શેરો |
|-----------|------|------------|---------------------------------|--|-----------------------------|------|
| ૨૦૧૮-૨૦૧૯ | ખરીફ | જુવાર | ૨-૦૨-૭૪ | સાધન નથી/ ---- | | |
| ૨૦૧૯-૨૦૨૦ | --- | --- | માહિતી નથી. | --- | --- | |
| ૨૦૨૦-૨૦૨૧ | --- | --- | માહિતી નથી. | --- | --- | |

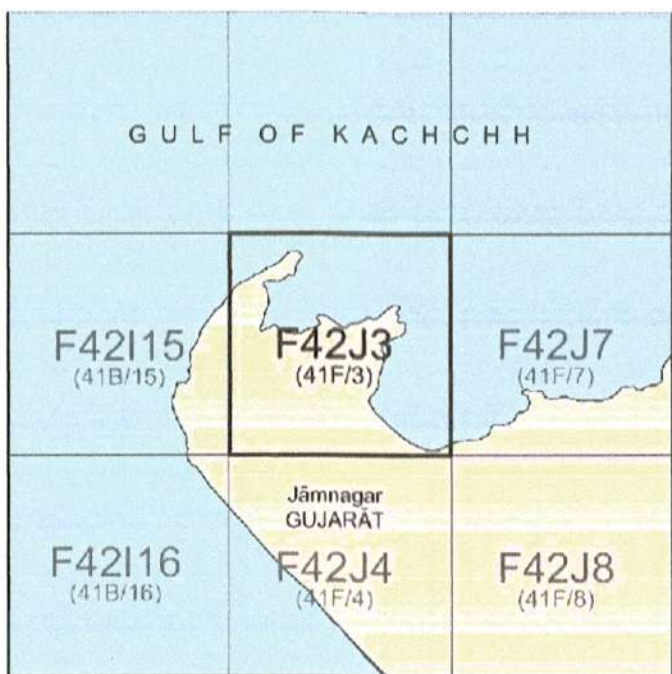


MAP SHOWING THE COMPENSATORY AFFORESTATION(CA) LAND DETAILS ON A SURVEY OF INDIA TOPOSHEET.

ANNEXURE-5A




No. F42J3
Scale 1:50,000



भारतीय सर्वेक्षण विभाग SURVEY OF INDIA

1st Edition 2011. Price: Rs. 70/-

CONVENTIONAL SYMBOLS



PROPOSED AREA 11-27-07 HA.

NOTES

Height and Contour have not been shown.
A relative height of 20' represents the approximate height in inches, between the top and bottom of a building.
Tides shown in this map are usually for the month of July to December.
Cultivation is periodic and dependent on rainfall.

COMPILED INDEX

A. Compiled from 1:50,000 Surveyed 1985-86. Updated for major details during 2005-06.



Projection - UTM Datum - WGS 84

Magnetic Variation from True North about 1° West in 2005.
(Increasing by about 1° annually).

1:50,000

Scale 1:50,000

For further details about this map, please contact

Director
Gujarat, Daman & Diu Geo-Spatial Data Centre
Survey of India, Sector-10 (A)
Gandhinagar.

WEBSITE - www.surveyofindia.gov.in

Reproduction in whole or part by any means is prohibited
without the written permission of Survey of India, the
National Mapping Agency.

© GOVERNMENT OF INDIA COPYRIGHT, 2011



| SRNO. | UTM | N | E |
|-------|-----|-----------|------------|
| 1 | 42Q | 517417.17 | 2474973.04 |
| 2 | 42Q | 517420.70 | 2474973.04 |
| 3 | 42Q | 517431.20 | 2474905.32 |
| 4 | 42Q | 517415.02 | 2474876.24 |
| 5 | 42Q | 517378.40 | 2474861.39 |
| 6 | 42Q | 517378.75 | 2474839.90 |
| 7 | 42Q | 517327.78 | 2474721.00 |
| 8 | 42Q | 517285.08 | 2474697.25 |
| 9 | 42Q | 517227.80 | 2474620.47 |
| 10 | 42Q | 517125.43 | 2474599.30 |
| 11 | 42Q | 517149.71 | 2474651.87 |
| 12 | 42Q | 517125.25 | 2474664.35 |
| 13 | 42Q | 517050.08 | 2474654.84 |
| 14 | 42Q | 517030.19 | 2474644.82 |
| 15 | 42Q | 517013.72 | 2474705.28 |
| 16 | 42Q | 516926.26 | 2474796.95 |
| 17 | 42Q | 516913.65 | 2474889.92 |
| 18 | 42Q | 516925.27 | 2474952.73 |
| 19 | 42Q | 516952.98 | 2475031.06 |
| 20 | 42Q | 516990.58 | 2475032.65 |
| 21 | 42Q | 517005.55 | 2474994.47 |
| 22 | 42Q | 517016.85 | 2474999.60 |
| 23 | 42Q | 517084.50 | 2474948.97 |
| 24 | 42Q | 517063.43 | 2474920.05 |
| 25 | 42Q | 517074.70 | 2474865.64 |
| 26 | 42Q | 517179.10 | 2474862.85 |
| 27 | 42Q | 517165.94 | 2474850.01 |
| 28 | 42Q | 517127.17 | 2474844.07 |
| 29 | 42Q | 517113.53 | 2474809.90 |
| 30 | 42Q | 517152.40 | 2474742.20 |
| 31 | 42Q | 517211.23 | 2474769.84 |
| 32 | 42Q | 517216.47 | 2474797.90 |
| 33 | 42Q | 517261.31 | 2474824.10 |
| 34 | 42Q | 517305.03 | 2474823.68 |
| 35 | 42Q | 517304.51 | 2474858.57 |
| 36 | 42Q | 517266.71 | 2474857.13 |
| 37 | 42Q | 517257.57 | 2474869.50 |
| 38 | 42Q | 517268.87 | 2474940.84 |
| 39 | 42Q | 517287.61 | 2474973.44 |
| 40 | 42Q | 517298.42 | 2474992.26 |
| 41 | 42Q | 517294.34 | 2475009.09 |
| 42 | 42Q | 517407.94 | 2475012.71 |

REG. No. 10/11

SPG D/11 (GSD&DQC-150,000)-1/10/11

भारत के सर्वेक्षक, सर्वेक्षण विभाग, भारत, के निदेश पर प्रकाशित.
Published under the direction of Swarna Subba Rao, B.E., Surveyor General of India.
Survey of India, Hattibarkala Estate, Post Box No.37, Dehra Dun-248001 (Uttarakhand)
Department of Science & Technology, Government of India.

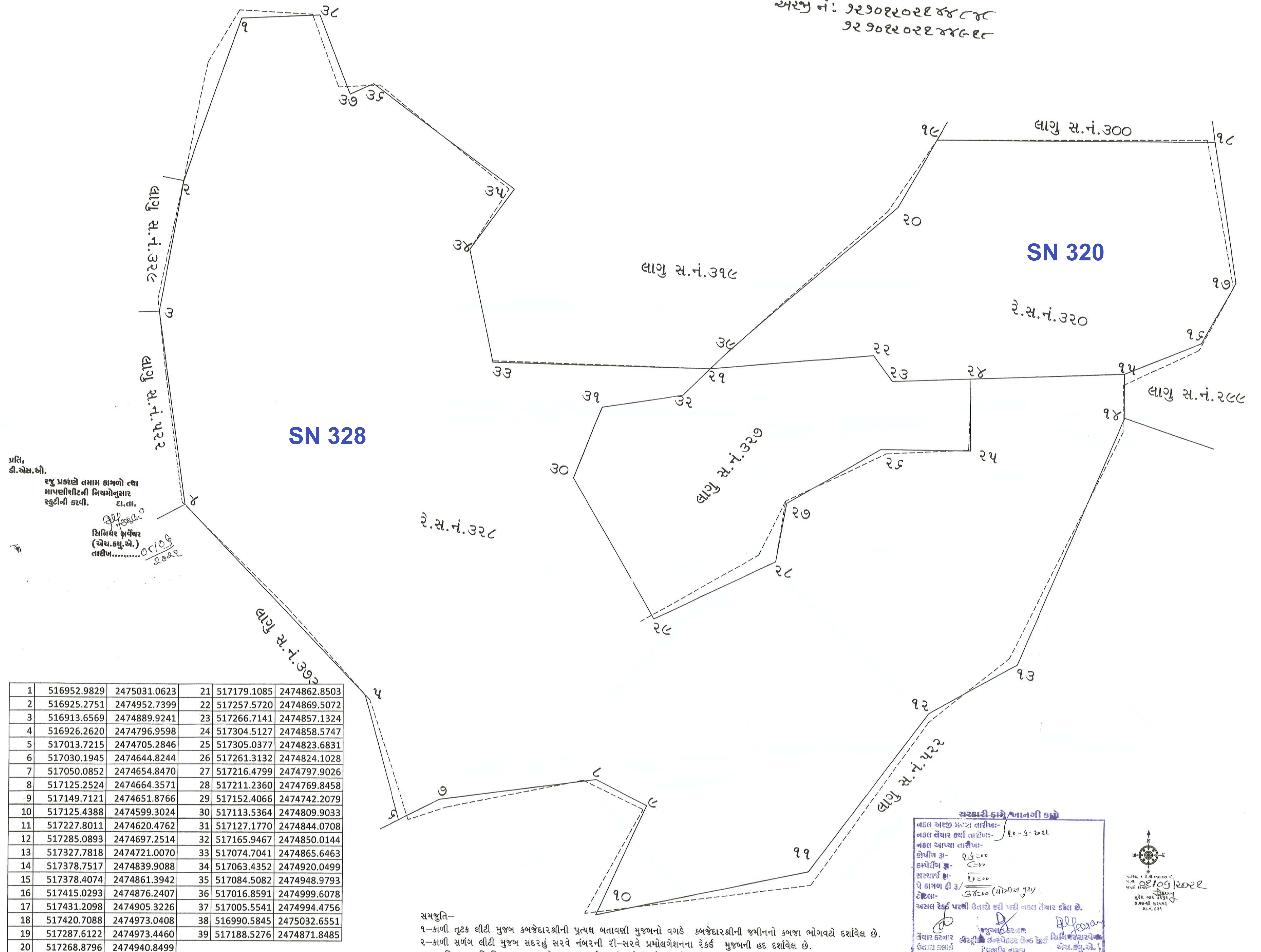
PRINTED AT THE SOUTHERN PRINTING GROUP OF SURVEY OF INDIA



S.No. 328 & 320 - DILR Authorised Land Map with Co-ordinates

મોજે:પોશીત્ર,તાલુકો:ધ્વારકા,જીલ્લો:દેવભુમી ધ્વારકા. ના રે.સર્વે
નં.૩૨૦,૩૨૮ ની હદ માપણી નુ અસલ માપણી શીટ

ਅੰਕ ਨੰ: ੧੨੭੦੨੨੦੨੨ ੪੪੮੪
੧੨੭੦੨੨੦੨੨ ੪੪੮੪





ANNEXURE-"5B"


Original measurement sheet of measurement of boundries of
R.S.No. 320, 328 of Village: Poshitra , Tal. Dwarka, Dist.
Devbhumi Dwarka

Application No.: 72701202144848

72701202144918

Adj. S.No.319

Adj.
S.No.329
and 522



Adj. S.No.
327

Adj.S.No.
299

Adj. S.No.522

To:

D.S.O.

Scrutinity as per
rule of measurement to
be done.

Sd/-Illegible

Dt.8/6/21 Sr.Surveyor

(HQO)

1. 516952.9829
2. 516925.2751
3. 516913.6569
4. 516926.2620
5. 517013.7215
6. 517030.1945
7. 517050.0852
8. 517125.2524
9. 517125.4388
10. 517125.4388

11. 517227.8011
12. 517285.0893
13. 517327.7818
14. 517378.7517
15. 517378.4074
16. 517415.0293
17. 517431.2098
18. 517420.7085
19. 517287.8122
20. 517268.8796



- TRUE COPY

PANKAJ R. JOSHI

NOTARY

NO: DT: 22-6-2021

//2//

| | |
|-----------------|--------------|
| 21. 517179.1085 | 2474862.8503 |
| 22. 517257.5720 | 2474869.5072 |
| 23. 517266.7141 | 2474857.1324 |
| 24. 517304.5127 | 2474858.5747 |
| 25. 517305.0377 | 2474823.6833 |
| 26. 517261.3132 | 2474824.1028 |
| 27. 517216.4799 | 2474797.9026 |
| 28. 717211.2360 | 2474769.8458 |
| 29. 517152.4066 | 2474742.2079 |
| 30. 517113.5364 | 2474809.9033 |
| 31. 517127.1770 | 2474844.0708 |
| 32. 517185.9467 | 2474850.0144 |
| 33. 517074.7041 | 2474865.6463 |
| 34. 517063.4352 | 2474920.0499 |
| 35. 517084.5082 | 2474948.9793 |
| 36. 517016.8591 | 2474999.6078 |
| 37. 517005.5541 | 2474994.4756 |
| 38. 516990.5845 | 2475032.6551 |
| 39. 517188.5276 | 2474871.8485 |

Note of understanding :-

1. AS per black dot breaking line as per showing by possessor at forest.
2. AS per black contineous line, as per promolgation record boundires is shown.
3. AS per possition at the place of difference is matching with possession with minor differences.
4. Said measurement is done with G.P.S. zero machine reference.

Sd/- Illegible

- TRUE COPY -

P. Joshi
PANKAJ R. JOSHI
NOTARY
NO:.....DT.....
21-6-2021

//3//

copying charges : 9-00

comparing charge: 8-00

Surcharge : ---

paper charge : 34-00

Copy prepared from original record.

Sd/- Illegible
Prepared

Sd/- Illegible
presented
District ~~XXXX~~ Inspector,
of Land Record
Devbhumi Dwarka

Sd/- Illegible
Sr. Surveyor
HQO

Translated from Gujarati
into English version by me;

(J.H. Vaishnav), Advocate.

TRANSLATED TRUE COPY

J. H. Pu
PANKAJ R. JOSHI
NOTARY

NO: 550 DT: 22-6-2021



PANKAJ R. JOSHI
ADVOCATE & NOTARY
"CHIRAG", 3- Rajput Para Limda Lane
Near-Aashram, Jamnagar-361001 (Gujarat)
Tel.-2557555 Mob:-9998132437

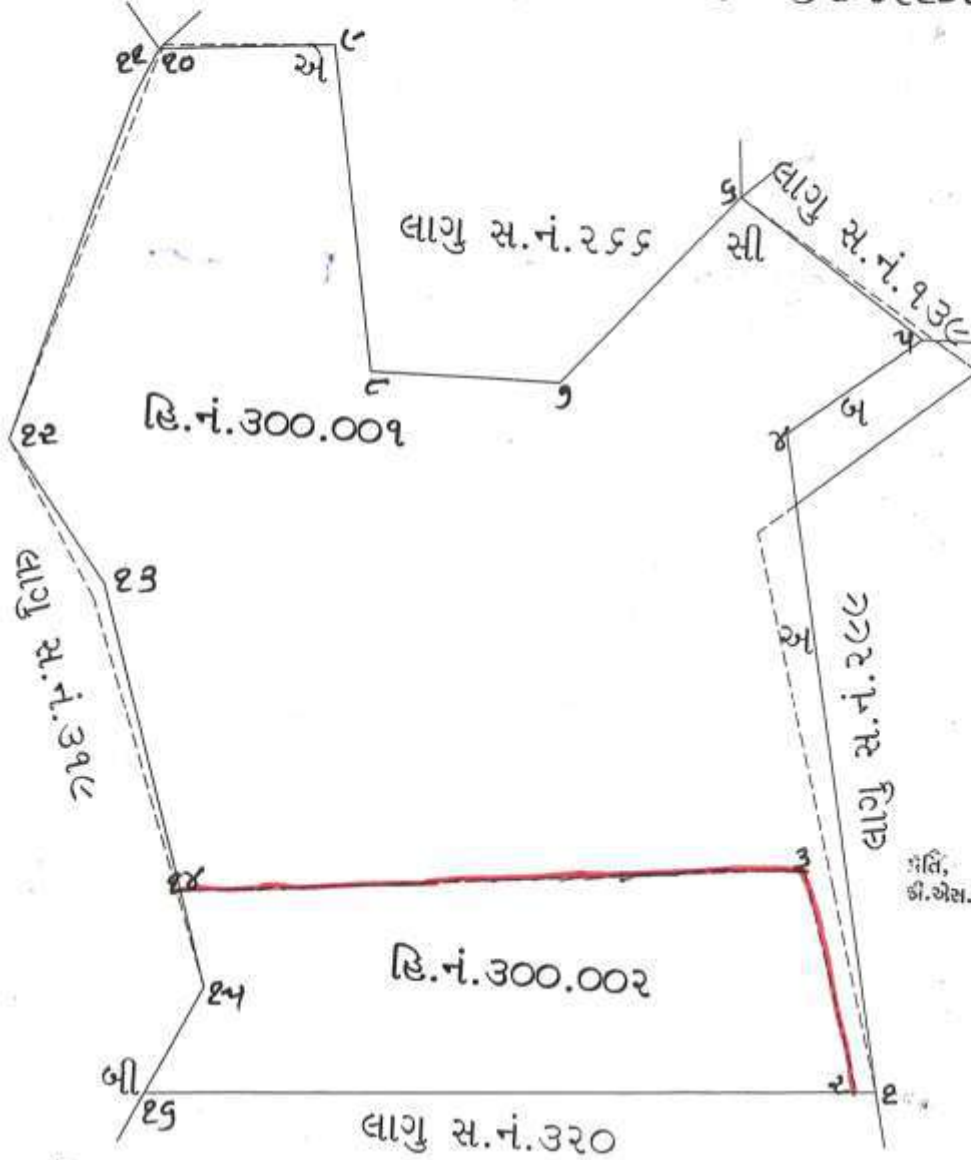
- TRUE COPY -

J. H. Pu
PANKAJ R. JOSHI
NOTARY

NO: DT: 22-6-2021

મોજે:પોશીત્રા,તાલુકો:ધ્વારકા,જીલ્લો:દેવભુમી ધ્વારકા. ના રે.સર્વે નં. ૩૦૦
ની હિસ્સા માપણી નુ અસલ માપણી શીટ

અરજી નં: ૭૨૭૦૨૨૦૨૨૪૪૭૪૩



| | | |
|----|-------------|--------------|
| 1 | 517420.7088 | 2474973.0408 |
| 2 | 517417.1763 | 2474973.0408 |
| 3 | 517407.9486 | 2475012.7103 |
| 4 | 517405.3364 | 2475090.3824 |
| 5 | 517430.2533 | 2475107.1979 |
| 6 | 517397.3446 | 2475132.6127 |
| 7 | 517364.1280 | 2475099.7474 |
| 8 | 517329.6388 | 2475101.8451 |
| 9 | 517323.4051 | 2475160.0545 |
| 10 | 517291.5421 | 2475159.4114 |
| 11 | 517286.9073 | 2475150.7527 |
| 12 | 517263.7613 | 2475089.9142 |
| 13 | 517280.9388 | 2475064.2575 |
| 14 | 517294.3406 | 2475009.0960 |
| 15 | 517298.4290 | 2474992.2681 |
| 16 | 517287.6122 | 2474973.4460 |

સમજૂતિ-

- ૧-કાળી તુટક લીટી મુજબ કબજેદારશ્રીની પ્રત્યક્ષ બતાવણી મુજબનો વગડે કબજેદારશ્રીની જમીનનો કબજા ભોગવટો દર્શાવેલ છે.
- ૨-કાળી સર્જંગ લીટી મુજબ સદરહું સરવે નંબરની રી-સરવે પ્રમોલગેશનના રેકર્ડ મુજબની હદ દર્શાવેલ છે. જે પોઈન્ટ એ.બી.સી.ને કાયમ રાખીને સુપરીમ્પોઝ કરવામાં આવેલ છે.
- ૩-અ નીસાની મુજબની જગ્યા રે.સ.નં. ૩૦૦ની થાય છે જે હાલ રી સરવે રેકર્ડ મુજબ સરવેનંબર ૨૮૮ ના દબાણ હેઠળ આવેલ છે જેનું લે.૦૦-૦૪-૦૦ થાય છે.
- ૪-બ નીસાની મુજબની જગ્યા રે.સ.નં. ૨૮૮ ની થાય છે જે હાલ રી સરવે રેકર્ડ મુજબ સરવેનંબર ૩૦૦ ના દબાણ હેઠળ આવેલ છે જેનું લે.૦૦-૦૪-૧૦ થાય છે.
- ૫-લાલ સર્જંગ લીટી મુજબ પ્રકરણે સામેલ સહમતી તથા ચર્તુદિશાની કબુલાત મુજબ સદરહું સરવે નંબરના હિસ્સાની માપણી કરી કાચા હદ નિશાનની બતાવણી કરવામાં આવેલ છે.
- ૬-સ્થાનિક સ્થળસ્થિતિના કબજા સાથે જુજ તકાવતે મળી રહેતી હોય પ્રમોલગ્રેડેડ રેકર્ડ આધારે હિસ્સા માપણીની માપણી કામગીરી કરવામાં આવેલ છે.
- ૭-સદરહું માપણી ટોટલ સ્ટેશન મશીનથી ઝીરો રેફરન્સથી કરવામાં આવેલ છે.

મતિ, ડી.એસ.ઓ.
૦૬/૦૬/૨૦૨૧



મ.એ. ૧ ક.એ. ૧૦૦.૦૦ થી
ના.સ. ૦૬/૦૬/૨૦૨૧
સુરેશ મોર ૩૦૨૧૨
સા.નં.૮૩૧



સરકારી કામો/ખાનગી કામો

નકલ અરજી મળ્યા તારીખ:-

20-5-2022

નકલ લેવાર કર્મી તારીખ:-

નકલ આપ્યા તારીખ:-

લેખીય રૂ- ૬=૦૦

કમ્પ્યુટર રૂ- ૪=૦૦

કાર્યાલય રૂ- ૪=૦૦

પે હાથેની રૂ- ૨૭=૦૦ (૨૫/૦૨/૨૦૨૧)

કુલ રૂ-

અસલ રેકર્ડ પરથી લેવાયેલી કમ્પીયુટર લેવાર કલેક્ટ થયેલી

લેવાર રકમનાર રૂ- ૬૦૦૦૦૦૦૦

ઉપરોક્ત રકમનાર રૂ- ૬૦૦૦૦૦૦૦

ઉપરોક્ત રકમનાર રૂ- ૬૦૦૦૦૦૦૦

ઉપરોક્ત રકમનાર રૂ- ૬૦૦૦૦૦૦૦

ચિત્રિત રકમનાર

રૂ- ૬૦૦૦૦૦૦૦



ANNEXURE-5C"

Original measurement sheet of Part measurement of
R.S.No. 300 of village Poshitra, Tal. Dwarka, of
Devbhumi Dwarka

Application No. 72701202144723

round seal of
District Inspector
Record, Devbhumi
Dwarka

Adj.S.No.266

| | | |
|-------|----------|-------|
| Adj. | MAP OF | Adj. |
| S.No. | Part No. | S.No. |
| 319 | 300.001 | 299 |

Adj.S.No.320

| | |
|-----------------|--------------|
| 1. 517420.7088 | 2474973.0408 |
| 2. 517417.1763 | 2474973.0408 |
| 3. 517417.9486 | 2475012.7103 |
| 4. 517405.3364 | 2475090.3824 |
| 5. 517430.2533 | 2475107.1979 |
| 6. 517397.3446 | 2475132.6127 |
| 7. 517364.1280 | 2475099.7474 |
| 8. 517329.6388 | 2475101.8451 |
| 9. 517323.4051 | 2475160.0545 |
| 10. 51291.5421 | 2475159.4114 |
| 11. 517286.9073 | 2475150.7527 |
| 12. 517263.7613 | 2475089.9142 |
| 13. 517280.9388 | 2475064.2575 |
| 14. 517294.3486 | 2475009.0960 |
| 15. 517298.4290 | 247992.2681 |
| 16. 517287.6122 | 2474973.4460 |

NOTE OF UNDERSTANDING :-

1. As per black colour breaking line, as shown personally
by possessor , possession of forest land of possessor
possession of possessor is shown.

- TRUE COPY -

PANKAJ R. JOSHI
NOTARY

NO:.....DT. 22-6-2021



//2//

2. As per continuous black line as per record of Re-Survey promulgation of boundaries are shown which point A B C is making permanent and superimpose is done.
3. The place of "A" Signe R.S.No.300 is which in at present as per re-survey record encroachment is R.S.No.299 having admeasuring 60-04-00 is.
4. As per Mark "E" place of R.S.No.299 is which in at present as per record S.No.300 is under encroachment of R.S.No.300 having admeasuring 00-04-10 is.
5. As per the red continuation line consent and boundaries as include in the chapter, as per admission part measurement, kachha part measurement boundaries is shown.
6. Difference is matching with possession at the place on the basis of the promulgation record were of measurement of part measurement has done.
7. The said measurement is done with zero reference total machine station.

To:

D.S.O.

Scrutiny as per rules of measurement and paper on record to be done.

8/6/21

Sd/- Illigible

Surveyor

Scale 1 C.M. = 10.00 mtr.

6/6/21 Date of Measurement

Sd/- Illigible

- TRUE COPY -

P. R. Joshi
PANKAJ R. JOSHI
NOTARY

NO: 25-6-2021

//3//

(Suresh R. Kurnur)

Licencing Surveyor

for private use :

Date of receipt of application : 9/6/21

Date of prepared -

Date of delivery of copy

copying charges : 8-00

comparing charge: 4-00

surcharge : 4-00

paper charge :

16-00

Copy prepared from original record.

Sd/; Illegible

Prepared by

Sd/-Illegible

Presented

District Inspector

of Land Record

Devbhumi Dwarka

Sd/-Illegible

Sr. Surveyor

HQO

Translated from Gujarati

into English version by me;

(J.H.Vaishnav), Advocate.



TRANSLATED TRUE COPY

PANKAJ R. JOSHI
NOTARY

NO: 553 DT: 22.6.2021

PANKAJ R. JOSHI
ADVOCATE & NOTARY
"CHIRAG", 3- Rajput Para Limda Lane
Near- Aashram, Jamnagar-361001 (Gujarat)
Tel.-2557555 Mob:-9998132437

- TRUE COPY -

PANKAJ R. JOSHI
NOTARY

NO: 553 DT: 22.6.2021



(Annexure 6)

Undertaking for Additional NPV

I, **Pareshkumar Tank**, General Manager Corporate Affairs and Constituted Attorney of TATA Chemicals Limited, Mithapur ("**Company**") acknowledge that the Central Govt. has granted In-Principle approval for diversion of 11.2680 ha Protected/ Section-4 Forest land for 2504 meter long and 45 M wide waste water pipeline near Village Padli, Taluka Dwarka, District Devbhoomi Dwarka, in favour of General Manager – TATA Chemicals Limited, Mithapur by its letter dated 22.09.2019.

I do hereby undertake to pay the additional amount of the NPV of the aforesaid diverted 11.268 Ha Mangrove Forest land, near Village Padli, Taluka Dwarka, District Devbhoomi Dwarka, if any, becoming due after finalization of the same by the Hon'ble Supreme Court of India on receipt of the report from the Expert Committee, to be charged by the State Government to the Company as a User Agency.

Date: / /2021

Place: Mithapur



For and On Behalf of

TATA CHEMICALS LIMITED


(Paresh Tank)

G. M. Corporate Affairs

TATA CHEMICALS LIMITED

12th Floor GIFT One Tower GIFT CITY Gandhinagar 382 355 Gujarat

Tel (079) 6140 6100 / 01 www.tatachemicals.com

Registered Office Bombay House 24 Homi Mody Street Fort Mumbai 400 001

CIN : L24239MH1939PLC002893

No. WLP/32/B/47/11/2019-20

Office of the
Principal Chief Conservator of forests
Block No. B/1, Aranya Bhavan,
Ch-3 Circle, Sector - 10/A,
Gujarat State, Gandhinagar.

Dated: 13.03.2020

To,
M/s. Tata Chemicals Ltd.,
Mithapur,
District- Devbhumi Dwarka, Gujarat

Sub:- Request for approval of Rehabilitation plan for diversion of 11.2680 ha Protected/Section-4 forest land for 2504 meter long and 45 M wide waste water pipeline in Mithapur in favour of General Manager, Tata Chemicals Ltd., Mithapur in Devbhumi Dwarka District in Gujarat

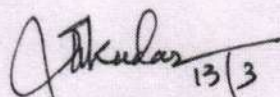
Ref:- Chief Conservator of Forest, Marine National Park Jamnagar office letter no. A/JMN/24/T.9/714, dt. 21.10.2019

With referenct to the subject and letter quoted above, the Rehabilitation Plan of Mangrove Plantation for diversion of 11.2680 ha. Protected/ Section-4 forest land for waste water pipeline of Tata Chemicals Ltd., Mithapur in Devbhumi Dwarka District.

The Rehabilitation Plan of Rs 130.04 lakhs as per Annexure-A has been approved. A copy of the Rehabilitation Plan is enclosed herewith.

Encl. As above




(Shyamal Tikadar)
Chief Wildlife Warden
Gujarat State, Gandhinagar

Copy to:

Chief Conservator of Forests, Marine National Park, Jamnagar for information and necessary action.

A detailed Plan for Rehabilitation of present discharge area by Mangrove Plantation

Annexure - A

Table 5.1 Proposed Financial Layout for Rehabilitation Plan

| Wok Year | Execution Agency | Activity | Location in Map | Total Area Covered | Approx. Cost in Rs. Lacs | Remarks |
|----------|------------------|--|---|--------------------|--------------------------|---|
| 2019-20 | Tata Chemicals | Mangrove Plantation | TCL Discharge Area Sub area - 1 | 25 Ha | 10.34 | <ul style="list-style-type: none"> • Rates as per Govt. Calculation per Ha as on 01.04.2019. • 5% Cost of Third party Monitoring is provided for in work out. Third party monitoring to be done every two years till plantation phase and then every 5 years. • Increase in rates considered 5% per year on all activities. Actual will be as per Govt. Notification. • Third Party Monitoring every two years. Cost of the same will be over and above Plantation and protection expenses. |
| 2020-21 | Tata Chemicals | Plantation and Protection | TCL Discharge Area Sub area - 1 and 2 | 50 Ha | 15.21 | |
| 2021-22 | Tata Chemicals | Plantation and Protection and Monitoring | Vil. Padli, Discharge Area Sub area 1, 2, 3 | 75 Ha | 18.45 | |
| 2022-23 | Tata Chemicals | Plantation and Protection | Vil. Padli, Discharge Area Sub area 1,2,3,4 | 100 Ha | 19.55 | |
| 2023-24 | Tata Chemicals | Plantation and Protection and Monitoring | Vil. Padli, Discharge Area Sub area 1 to 5 | 125 Ha | 20.64 | |
| 2024-25 | Tata Chemicals | Plantation and Protection | Vil. Padli, Discharge Area Sub area 1 to 5 | 125 Ha | 10.88 | |
| 2025-26 | Tata Chemicals | Plantation and Protection | Vil. Padli, Discharge Area Sub area 1 to 5 | 125 Ha | 7.62 | |
| 2026-27 | Tata Chemicals | Plantation and Protection and Monitoring | Vil. Padli, Discharge Area Sub area 1 to 5 | 125 Ha | 5.47 | |
| 2027-28 | Tata Chemicals | Protection | Vil. Padli, Discharge Area Sub area 1 to 5 | 125 Ha | 5.47 | |
| 2028-29 | Tata Chemicals | Protection | Vil. Padli, Discharge Area Sub area 1 to 5 | 125 Ha | 5.47 | |
| 2029-30 | Tata Chemicals | Protection | Vil. Padli, Discharge Area Sub area 1 to 5 | 125 Ha | 4.38 | |
| 2030-31 | Tata Chemicals | Protection | Vil. Padli, Discharge Area Sub area 1 to 5 | 125 Ha | 3.28 | |
| 2031-32 | Tata Chemicals | Protection | Vil. Padli, Discharge Area Sub area 1 to 5 | 125 Ha | 2.19 | |
| 2032-33 | Tata Chemicals | Protection and Monitoring | Vil. Padli, Discharge Area Sub area 1 to 5 | 125 Ha | 1.09 | |



[Signature]
Chief Wildlife Warden,
Gujarat State,
Gandhinagar

Figure 5.5: Site of proposed Mangrove plantation in 125 Ha Area





Table 5.1 Proposed Financial Layout for Rehabilitation Plan

| Wok Year | Execution Agency | Activity | Location in Map | Total Area Covered | Approx. Cost in Rs. Lacs | Remarks |
|----------|------------------|--|---|--------------------|--------------------------|---|
| 2019-20 | Tata Chemicals | Mangrove Plantation | TCL Discharge Area Sub area - 1 | 25 Ha | 10.34 | <ul style="list-style-type: none"> • Rates as per Govt. Calculation per Ha as on 01.04.2019. • 5% Cost of Third party Monitoring is provided for in work out. Third party monitoring to be done every two years till plantation phase and then every 5 years. • Increase in rates considered 5% per year on all activities. Actual will be as per Govt. Notification. • Third Party Monitoring every two years. Cost of the same will be over and above Plantation and protection expenses. |
| 2020-21 | Tata Chemicals | Plantation and Protection | TCL Discharge Area Sub area - 1 and 2 | 50 Ha | 15.21 | |
| 2021-22 | Tata Chemicals | Plantation and Protection and Monitoring | Vil. Padli, Discharge Area Sub area 1, 2, 3 | 75 Ha | 18.45 | |
| 2022-23 | Tata Chemicals | Plantation and Protection | Vil. Padli, Discharge Area Sub area 1,2,3,4 | 100 Ha | 19.55 | |
| 2023-24 | Tata Chemicals | Plantation and Protection and Monitoring | Vil. Padli, Discharge Area Sub area 1 to 5 | 125 Ha | 20.64 | |
| 2024-25 | Tata Chemicals | Plantation and Protection | Vil. Padli, Discharge Area Sub area 1 to 5 | 125 Ha | 10.88 | |
| 2025-26 | Tata Chemicals | Plantation and Protection | Vil. Padli, Discharge Area Sub area 1 to 5 | 125 Ha | 7.62 | |
| 2026-27 | Tata Chemicals | Plantation and Protection and Monitoring | Vil. Padli, Discharge Area Sub area 1 to 5 | 125 Ha | 5.47 | |
| 2027-28 | Tata Chemicals | Protection | Vil. Padli, Discharge Area Sub area 1 to 5 | 125 Ha | 5.47 | |
| 2028-29 | Tata Chemicals | Protection | Vil. Padli, Discharge Area Sub area 1 to 5 | 125 Ha | 5.47 | |
| 2029-30 | Tata Chemicals | Protection | Vil. Padli, Discharge Area Sub area 1 to 5 | 125 Ha | 4.38 | |
| 2030-31 | Tata Chemicals | Protection | Vil. Padli, Discharge Area Sub area 1 to 5 | 125 Ha | 3.28 | |
| 2031-32 | Tata Chemicals | Protection | Vil. Padli, Discharge Area Sub area 1 to 5 | 125 Ha | 2.19 | |
| 2032-33 | Tata Chemicals | Protection and Monitoring | Vil. Padli, Discharge Area Sub area 1 to 5 | 125 Ha | 1.09 | |



[Signature]
Chief Wildlife Warden
Gujarat State,
Gandhinagar

Annexure – 8

Wildlife Clearance Compliance – Rs. 11.45 Crore Payment Receipt



Office of the Chief Conservator of Forest, Marine National Park,
'Van Sankul', Ganjiwada, Near Nagnath Gate, Indira Marg,
Jamnagar – 361001.

Ph. No. 0288-2679357, Fax No. 0288-2770161

e-mail : mnpforest@gmail.com / mnpforest@yahoo.com



No : C/WLP/T-5.1/GMNP&MSCS/ 2019-20

Date: 06/05/2019.

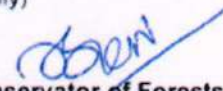
To,
Tata Chemicals Limited,
Mithapur – 361345,
District : Devbhumi Dwarka,
Gujarat.

Sub.: Submission of Demand Draft of Rs. 11.45 Crore. (Rupees Eleven Crore Forty Five Lakhs)

Ref.: Your letter No. A/WG/145/2019 Dt. 06/05/2019

With reference to the subject and letter cited above, according to condition of permission granted under Section-29 of Wildlife (Protection) Act, 1972 by Chief Wild Life Warden, Gujarat State for use of 11.2680 Ha. land of Marine Sanctuary, Tata Chemicals Limited has to deposit 5% Project Cost (i.e., Rs. 11.45 Crore). In this regard, this office received demand draft for the same as details mention below.

HDFC Bank's D.D. NO: 002781, Date : 18/04/19, Rs. 11,45,00,000/-
(Eleven Crore Forty Five Lakhs only)


Deputy Conservator of Forests
Marine National Park
Jamnagar

Copy to :
Table No. 9, Office of the CCF, MNP, Jamnagar for information and necessary action.
cheque No.



TATA CHEMICALS LIMITED


(Paresk Tank)
G. M. Corporate Affairs

TATA CHEMICALS LIMITED, MITHAPUR (GUJARAT)- PROPOSAL FOR TREATED WASTE WATER PIPELINE

COMPLIANCE REPORT OF CRZ CLEARANCE

Ref: Ministry of Environment, Forest & Climate Change F.No. 11-34/2016-IA-III dated 10 July, 2017

| S.No. | CRZ Clearance (MoEFCC) Conditions | Compliance (December 2020) |
|--------|---|--|
| 1 | This has reference to your proposal No. IA/GJ/MIS/59359/2016 dated 30.09.2016 received in this Ministry for CRZ Clearance in accordance with the provisions of the Coastal Regulation Zone (CRZ) Notification, 2011 issued under the Environment (Protection) Act, 1986 | Noted. |
| 2 | The proposal has been considered by the Expert Appraisal Committee (EAC)- Infrastructure Development, Coastal Regulation Zone, Building/ Construction and Miscellaneous projects, in its 165 th and 170 th meetings held during January 16-17, 2017 and May 11, 2017 respectively. The details of the project, as per the documents submitted by you and as informed during the aforesaid meetings of the EAC are noted as under: | Noted. |
| (i) | The project involves laying of treated effluent disposal pipeline from their plant to final disposal point in the Gulf of Kutch at Mithapur in Gujarat, in lieu of the existing system of conveyance through open channel disposal of treated waste water discharge. The proposed project involves installation of trestle mounted pipelines and diffuser system to marine outfall point suggested by NIO, which shall be beyond Marine Sanctuary and its Eco-sensitive zone. | Noted. |
| (ii) | The total length of proposed treated waste water disposal pipeline corridor is 3756 m. The length of pipeline in Non CRZ area is 318.75 m and the length of pipeline in CRZ area is 3437.25 m. | Noted. |
| (iii) | Waste water generation, treatment and disposal: Treated waste water of 240,000 KLD will be disposed off through the proposed system. | Noted. |
| (iv) | Municipal solid waste generated disposal facility: There will not be municipal solid waste generation due to this improvement proposal. | Noted. |
| (v) | Power requirement and source: Power requirement: 2x 1250 KW (1 Working + 1 Standby Pump), 3.3 KV, which will be sourced TCL captive supply. | Noted. In addition to this one pump will be having diesel driven engine/ DG Set which will be operated in case of power failure. |
| (vi) | Investment/ Cost of the project: Rs. 229 crores | Noted. |
| (vii) | Wildlife issues: Yes, The proposed pipeline corridor in parts would pass through Marine Sanctuary | Noted. |
| (viii) | The project lies within 10 kms of an Eco Sensitive Zone area | Noted. |



TATA CHEMICALS LIMITED

(Paresh Tank)

G. M. Corporate Affairs

TATA CHEMICALS LIMITED, MITHAPUR (GUJARAT)- PROPOSAL FOR TREATED WASTE WATER PIPELINE

| | | |
|-------|--|--|
| (ix) | Details of Forest land: About 11.268 Ha of mangrove forests will be involved. This extent of an area has also been declared a mangrove forest as per Draft Notification No. GVN/1999(8)/JJM/1692/1652/K. Settlement order No. K/FSO/T-3/1548/2013-14 of FSO, Junagarh, dated 11/05/2013, which are yet to be finalized by Government of Gujarat. | As per the wildlife conservation plan prepared by NABET accredited, functional area expert, Ecology and Biodiversity, Baseline status of vegetation suggests that the intertidal area through which the pipeline route is proposed, has short and sparse mangroves. The existing mangroves are sparse and short due to compacted substratum in the intertidal area. The length of the sparse intertidal mangrove is about 100 m on the route of the proposed pipeline. The proposed width of pipeline corridor is 45 m. Therefore, the total mangrove area that may be affected would be barely 0.45 ha. Pipeline will be laid on trestle to minimize the impact on local ecology. Hence, the expected impact on mangroves in particular would be temporary and it is likely that the mangroves would settle again after laying of pipeline over the intertidal zone is completed. It may please be noted that the referred report was submitted to the GCZMA along the application for the CRZ clearance. |
| (x) | Approval for the proposed project by the NBWL has been recommended in the 39 th meeting dated 23 rd August, 2016. | Wildlife approval is obtained vide Gujarat Govt. letter No. WLP/32/B/1813-18/2017-18 dated 01.06.2017 |
| (xi) | CRZ demarcation has been conducted by Institute of Remote Sensing (IRS), Anna University, Chennai | Noted. |
| (xii) | SCZMA Recommendations: Gujarat Coastal Zone Management Authority has recommended the proposal from CRZ perspective vide its letter dated 28.06.2016 | Noted. |
| 3 | The proposal has been recommended for CRZ Clearance by the Expert Appraisal Committee (EAC) in the Ministry for Infrastructure Development, Coastal Regulation Zone, Building/ Construction and Miscellaneous projects, in its 170 th meeting held during May 11, 2017. Based on the information submitted by you as at para no.2 above and others and information made during the presentation before the EAC, the Ministry of Environment, Forest and Climate Change hereby accords CRZ clearance to the above project viz 'Pipeline and Diffuser system for Disposal of Treated Waste water at Marine outfall point at District Devbhumi Dwarka, Gujarat' under the provisions of the CRZ Notification, 2011 and amendments thereto and circulars issued thereon, and subject to the compliance of the following specific and general conditions as under: | Noted. |



TATA CHEMICALS LIMITED


(Paresk Tank)
G. M. Corporate Affairs

TATA CHEMICALS LIMITED, MITHAPUR (GUJARAT)- PROPOSAL FOR TREATED WASTE WATER PIPELINE

PART A SPECIFIC CONDITIONS

| | | |
|--------|---|--|
| (i) | All conditions/recommendations stipulated by the Gujarat Coastal Zone Management Authority (GCZMA) vide its letter no ENV-10-2016-74-E (T Cell), dated 28.06.2016 shall strictly be complied with. | Noted. Conditions / recommendations stipulated by the Gujarat Coastal Zone Management Authority (GCZMA) shall be complied with. Report for Mangrove plantation (August-September' 2018) submitted to the Ministry. |
| (ii) | The clearance is subject to obtaining prior approval of the standing Committee of the National Board of Wildlife, under Wildlife (protection) Act, 1972, before commencement of work. | Complied. Wildlife Clearance has been obtained vide Gujarat Govt. letter No. WLP/32/B/1813-18/2017-18 dated 01.06.2017. |
| (iii) | The clearance is also subject to obtaining prior approval for diversion of forest land (mangrove) as may be applicable, under Forests (Conservation) Act, 1980, before commencement of work. | Complied. Forest Clearance (Stage-1) has been obtained vide MoEF&CC, Bhopal File no. 6-GJC 071/2018-BHO/178 dated 22.02.2019. |
| (iv) | A 2% of the cost of the project shall be apportioned for marine and coastal biodiversity protection and conservation measures, to be spent by the project proponent towards fulfilling its Corporate Environmental Responsibility (CER) during the currency of the project. Proper record and account of measures taken should be maintained and should also be submitted to the CZMA every six months. | TCL has deposited Rs. 11.45 Crore (5% of the project cost) to Account of Gujarat Marine National Park & Marine Sanctuary Conservation Society for habitat improvement and Wildlife conservation as per the condition no. 4 of Wildlife Clearance (Gujarat Govt. letter No. WLP/32/B/1813-18/2017-18 dated 01.06.2017). |
| (v) | Consent to Establish' shall be obtained from State Pollution Control Board under the Air (prevention and Control of Pollution) Act, 1981 and the Water (prevention and Control of pollution) Act, 1974. | Complied. Consent to Establish has been obtained vide CTE-Amendment Order No. 70701 dated 01.10.2015. Extension and amendment of CTE-107843 dated 02.06.20. |
| (vi) | The construction in CRZ areas shall strictly in accordance with the provisions of CRZ Notification, 2011 and as amended from time to time. | Noted. It will be ascertained that the construction in CRZ areas is strictly in accordance with the provisions of CRZ Notification, 2011 and as amended from time to time. |
| (vii) | There shall be no dressing or alteration of the sand dunes, natural features including landscape changes for beatification, recreation and other such purpose. | Noted. There are no sand dunes along the proposed pipeline corridor. It is assured that no alteration in natural features including landscape changes for beautification, recreation and other such purpose will be undertaken. |
| (viii) | All waste (liquid and solid) arising from the proposed development will be disposed off as per the norms prescribed by State Pollution Control Board. There shall not be any disposal of untreated effluent in to the sea/coastal water bodies. | Noted. All waste (liquid and solid) will be disposed off as per the norms of the Gujarat Pollution Control Board and untreated effluent will not be released in to the sea / coastal water bodies. |



TATA CHEMICALS LIMITED

(Signature)

(Paresh Tank)

G. M. Corporate Affairs

TATA CHEMICALS LIMITED, MITHAPUR (GUJARAT)- PROPOSAL FOR TREATED WASTE WATER PIPELINE

| | | |
|--------|--|---|
| (ix) | Installation of the Sewage Treatment Plant should be certified by an independent expert and a report in this regard should be submitted to the Ministry before the project is commissioned for operation. Treated effluent emanating from STP shall be recycled/ reused to the maximum extent possible. Treatment of 100% grey water by decentralized treatment should be done. Discharge of unused treated effluent shall conform to the norms and standards of the State Pollution Control Board. Necessary measures should be made to mitigate the odour problem from STP. | Complied. Sewage Treatment Plant is already in operation for treatment of all sewage generated from company's existing township. Treated sewage is mainly recycled and reused within company's township and surplus treated sewage is discharged into Arabian Sea as per prescribed norms. TCL has appointed M/s. Energy Projects Limited, an independent expert agency for operation and Maintenance (O&M). Performance report of STP has been submitted to the Ministry. The proposed treated waste water disposal project deals only with the industrial effluent. |
| (x) | The project proponent shall ensure that no ground water drawal is carried out within CRZ areas without prior approval of the Central Ground Water Authority. It shall also be ensured that untreated wastewater is not discharged outside the project premises. Wastewater generated shall be treated in STP and is reused for landscaping, flushing and HVAC cooling purposes. The project proponent should also make alternate arrangement for situation arising due to malfunctioning of STP. There shall be regular monitoring of the results of standard parameters of the effluent discharged from STP under intimation to the SPCB. | Noted. TCL assures that ground water will not be withdrawn within CRZ areas. Untreated wastewater will not be discharged outside the project premises. As explained under Para (ix) above domestic wastewater generated in the township is mainly recycled and reused within company's township and surplus treated sewage is discharged into the Arabian Sea as per prescribed norms. Regular monitoring of treated sewage is conducted by the environmental laboratory of expert agency appointed for operation and maintenance of STP. |
| (xi) | Soil and ground water samples will be tested to ascertain that there is no threat to ground water quality by leaching of heavy metals and other toxic contaminants. | This project is to upgrade existing effluent discharge system by disposal of treated waste water into deep sea through pipeline and diffuser system. Soil and ground water samples will be tested 10 km buffer zone of project area for heavy metals and other toxic contaminants. |
| (xii) | Disposal of muck during Construction phase should not create any adverse effect on the neighbouring communities and be disposed taking the necessary precautions for general safety and health aspects people, only approved sites with the approval of competent authority. | Noted. The waste generated during the construction phase will be disposed following the applicable regulations and with the approval of the competent authority. |
| (xiii) | Any hazardous waste generated during construction phase, should be disposed off as per Hazardous and Other wastes (Management and Transboundary Movement) Rules, 2016. | Noted. Hazardous waste generated if any, during the construction phase will be disposed as required under the Hazardous and Other Wastes (Management and Transboundary Movement) Rules, 2016. |



TATA CHEMICALS LIMITED

(Signature)
(Parash Tank)

G. M. Corporate Affairs

TATA CHEMICALS LIMITED, MITHAPUR (GUJARAT)- PROPOSAL FOR TREATED WASTE WATER PIPELINE

| | | |
|---------|--|--|
| (xiv) | Solid waste management shall be collected, treated and disposed in accordance with the Solid Waste Management Rules, 2016. | Noted. Solid waste generated will be collected, treated if required and disposed in accordance with the Solid Waste Management Rules, 2016. |
| (xv) | As per of CSR activity, the project proponent shall identify schemes on need based assessment and implemented in select villages in the project area in consultation with the village Panchayat and the District Administration, Separate budget for community development activities and income generating programmes shall be earmarked. | As a responsible corporate, CSR is an ongoing activity of TCL. CSR activities are being conducted by NGO, Tata Chemicals Society for Rural Development (TCSR) setup by TCL. Government & other stakeholders are consulted regularly for implementation of the CSR projects which include income generation schemes particularly targeted towards weaker section of the society. |
| (xvi) | The pipeline shall be laid on trestles to minimise impact on sea bed and aquatic life. | Noted. Pipeline will laid on trestles designed suitably and executed to minimize negative impacts on seabed and marine life. |
| (xvii) | Storage of raw material and camp with sanitation facilities for the construction labour shall be set up beyond sanctuary limits. | Noted. It will be ensured that storage of raw material and camp with sanitation facilities for the construction labour will be set up beyond sanctuary limits. |
| (xviii) | Treated waste water conforming to GPCB norms shall only be discharged; it shall be ensure that regular monitoring results of the treated waste water discharge conducted by an independent agency shall be submitted to the GPCB and the regional office of Ministry. | Company has already implemented effluent management system to achieve the norms prescribed by GPCB. Regular monitoring is also being conducted. This practice will continue after the project for disposal of treated waste water through pipeline is implemented and monitoring reports will be submitted to GPCB and the Regional office of the Ministry. |
| (xix) | As committed by the project proponent, a comprehensive survey of the wildlife and vegetation shall be carried out at every 5 year in buffer areas and shall be submitted to concerned authority. | Noted. Comprehensive survey of wildlife and vegetation will be conducted every 5 years in buffer areas and reports will be submitted to the Regional Office of the Ministry and the Forest Department, Government of Gujarat. This study will be started after the project becomes operational. |
| (xx) | Mudflat restoration plan with specific focus on waders and other water birds of the affected region be developed and implemented through concerned authority. | Treated Waste Water Pipelines system shall be laid on trestles to minimize impact on sea bed. After completion of the treated waste water pipeline project, the corridor will be cleared of debris and left-over construction materials and restored to its original gradient. It may be noted that even at present a variety of aquatic birds use the area for feeding and roosting. |



TATA CHEMICALS LIMITED

(Signature)

(Paresh Tank)

G. M. Corporate Affairs

TATA CHEMICALS LIMITED, MITHAPUR (GUJARAT)- PROPOSAL FOR TREATED WASTE WATER PIPELINE

| | | |
|----------------------------------|---|--|
| (xxi) | Baseline for Marine and coastal biodiversity of Poshitra Bay should be developed and monitored bi-annually with specific focus on sea grass beds, and endemic species <i>Sakuraeolis gujaratica</i> and <i>Anteaeolidiella poshitra</i> . The data shall be submitted to the regional office of the Ministry and the concerned agency in the State. | Baseline survey has been conducted by NIO and TCL submitted study report to the Ministry along with application for CRZ clearance. After commissioning the treated waste water disposal pipeline scheme, marine and coastal biodiversity of Poshitra Bay will be studied with specific focus on sea grass beds, and endemic species <i>Sakuraeolis gujaratica</i> and <i>Anteaeolidiella poshitra</i> . The reports will be submitted to the Regional Office of the Ministry and the Forest Department, Government of Gujarat. |
| PART B GENERAL CONDITIONS | | |
| (i) | Adequate provision for infrastructure facilities including water supply, fuel and sanitation must be ensured for construction workers during the construction phase of the project to avoid any damage to the environment. | Infrastructure facilities including water, fuel and sanitation will be made available to the workers during the construction phase of the project |
| (ii) | Full support shall be extended to the officer of this Ministry/Regional office by the project proponent during inspection of the project implementation by furnishing requisite documents/data sought and action taken reports in respect of mitigation measures and other environmental protection activities required to be implemented. | TCL will extend full support to the Officers of the Ministry / Regional Office during inspection of the project implementation and furnish requisite documents / data and action taken reports in respect of mitigation measures and other environmental protection activities, to them. |
| (iii) | The Ministry of Environment, Forest & Climate Change or any other competent authority may stipulate any additions or modify the existing ones, if necessary in the interest of environment and same shall be complied with. | Noted. |
| (iv) | The Ministry reserves the right to revoke this clearance if any of the conditions stipulated are not complied with to the satisfaction of the Ministry. | Noted. |
| (v) | In the event of a change in project profile or change in the implementation agency, a fresh reference shall be made to the Ministry. | In the event of a change in project profile or change in the implementation agency, TCL shall make a fresh reference to the Ministry. |
| 4 | Concealing factual data or submission of false/fabricated data and failure to comply with any of the conditions mentioned above may result in withdrawal of this clearance and attract action under the provisions of Environment (protection) Act, 1986. | Noted. |
| 5 | The above stipulations would be enforced among other under the provisions of the Water (Prevention and Control of Pollution) Act, 1974, the Air (Prevention and Control of Pollution) Act, 1981, the Environment (Protection) Act, 1986, the Public Liability (Insurance) Act, 1991, the EIA Notification, 2006 and the CRZ Notification, 2011. | Noted. |



TATA CHEMICALS LIMITED

(Signature)
(Paresh Tank)

G. M. Corporate Affairs

TATA CHEMICALS LIMITED, MITHAPUR (GUJARAT)- PROPOSAL FOR TREATED WASTE WATER PIPELINE

| | | |
|----|--|--|
| 6 | The Ministry reserves the right to add additional safeguard measures subsequently, if found necessary, and to take action including revoking of the environment clearance under the provisions of the Environmental (Protection) Act, 1986, to ensure effective implementation of the suggested safeguard measures in a time bound and satisfactory manner. | Noted. |
| 7 | All other statutory clearances such as the approvals for storage of diesel from Chief Controller of Explosives, Fire Department, Civil Aviation Department, Forest Conservation Act, 1980 and Wildlife (Protection) Act, 1972 etc.. Shall be obtained, as applicable by project proponent from the respective competent authorities. | Company has obtained approval under the Wildlife (Protection) Act, 1972 and In-Principle approval under the Forest Conservation Act, 1980. |
| 8 | The project proponents should advertise in at least two local Newspapers widely circulated in the region, one of which shall be in the vernacular language informing that the project has been accorded CRZ Clearance and copies of clearance letters are available with the State Pollution Control Board (SPCB) and may also be seen on the website of the Ministry of Environment, Forest and Climate Change at http://www.envfor.nic.in The advertisement should be made within Seven days from the date of receipt of the Clearance letter and a copy of the same should be forwarded to the concerned Regional Office of this Ministry. | Complied. Advertisement has been published as required and a copy of the same has been forwarded to Regional office of the Ministry vide TCL letter No. A/WG/0380-A/2017. |
| 9 | This Clearance is subject to final order of the Hon'ble Supreme Court of India in the matter of Goa Foundation Vs Union of India in Writ petition (Civil) No.460 of 2004 as may be applicable to this project. | Noted. |
| 10 | Any appeal against this clearance shall lie with the National Green Tribunal, Western Zone, at Pune, if preferred, within a period of 30 days as prescribed under Section 16 of the National Green Tribunal Act, 2010. | Noted. |
| 11 | A copy of the clearance letter shall be sent by the proponent to concerned Panchayat, Zilla Parishad/ Municipal Corporation, Urban Local Body and the Local NGO, if any, from whom suggestions/representations, if any, were received while processing the proposal. The clearance letter shall also be put on the website of the company by the proponent. | Complied. Copy of clearance letter has been submitted to Taluka Panchayat, Dwarka; Zilla Panchayat, Khambhaliya; and Nagarpalika, Okha vide TCL letters No. A/WG/380-B to D/2017 dated October 9, 2017. Copy of Clearance letter has also been uploaded on company's web-portal. |



TATA CHEMICALS LIMITED


(Paresn Tank)
G. M. Corporate Affairs

TATA CHEMICALS LIMITED, MITHAPUR (GUJARAT)- PROPOSAL FOR TREATED WASTE WATER PIPELINE

| | | |
|----|--|---|
| 14 | The proponent shall upload the status of compliance of the stipulated conditions, including results of monitored data on their website and shall update the same periodically. It shall simultaneously be sent to the Regional Office of MoEF&CC, the respective Zonal Office of CPCB and the SPCB. The criteria pollutant levels namely SPM, RSPM, SO2 NOX (ambient levels as well as stack emissions) or critical sectoral parameters, indicated for the project shall be monitored and displayed at a convenient location near the main gate of the company in the public domain. | Noted. Status of compliance including results of monitoring are uploaded and updated in company's web-portal. Compliance reports are being simultaneously sent to the Regional Office of MoEF&CC, the Zonal Office of CPCB and the GPCB. The pollutant levels of PM, SO2 NOX and other relevant parameters are being regularly monitored and displayed near the main gate of the company. |
| 12 | The environmental statement for each financial year ending 31st March in Form-V as is mandated to be submitted by the project proponent to the concerned State Pollution Control Board as prescribed under the Environment (protection) rules, 1986, as amended subsequently, shall also be put on the website of the company along with the status of compliance of conditions and shall also be sent to the respective Regional Office of the Ministry by e-mail. | Complied. Environment Statement is regularly submitted to GPCB and the Regional Office of the Ministry. This information is also available on the TCL's website. |



TATA CHEMICALS LIMITED

(Signature)
(Paresh Tank)
G. M. Corporate Affairs

**REPORT FOR
50 HECTOR MANGROVE PLANTATION BY TATA
CHEMICALS LIMITED IN GULF OF CAMBEY,
SABARMATI ESTUARY**

**BY
TATA CHEMICALS LIMITED
MITHAPUR, DIST. DEVBHUMI DWARKA
SEPTEMBER-2018**



TATA CHEMICALS LIMITED


**(Pareshtank)
G. M. Corporate Affairs**

1. BACKGROUND

Gujarat Coastal Zone Authority (GCZMA) while recommending CRZ clearance to MoEF&CC for laying of treated effluent disposal pipeline from TATA Chemicals Limited Plant to final disposal point in the Gulf of Kutch at Mithapur by M/S Tata Chemicals Limited had assigned a condition that *"the TATA Chemicals Limited shall have to take up mangrove plantation in an area 50 ha. in consultation with the Forests Department within two years from the date of CRZ Clearance issued by the Ministry of Environment, Forests and Climate Change, Government of India"*.

In the mean time, a village head ('Sarpanch') from Village Panchayat of Vadgam village of Khambhat Taluka of Anand district approached TCL for planting mangroves in the intertidal zone of Gulf of Cambey near their village coast (Annexure-I). He requested for mangrove plantation to reduce soil erosion and salinity particularly benefitting agriculture land located on the coast of Sabarmati Estuary. He also suggested to involve a local NGO i.e. Daheda Sangh which is carrying out mangrove plantation in this area since many years. In this context TCL approached 'Daheda Sangh' an NGO based in Khambhat for carrying out 50 ha. mangrove plantation on behalf of TATA Chemicals Limited. After consultation with Daheda Sangh it was finalized to take up 50 ha. mangrove plantation in Gulf of Khambhat (Cambey) during the year 2018-19. TCL issued a work contract (No: 2110000713) to Daheda Sangh on 03.08.2018. In order to guide the NGO, in plantation activities, documentation and report preparation, a consultant organization namely 'Green Support Services' led by Dr. Bharat Jethva was hired. Details of the NGO and Consultant are given in forthcoming section.

After approval of contracts, Daheda Sangh started plantation activities on 16th August 2018 and completed the plantation by 15th September 2018. The details of NGO and the plantation activities area given as follow.

2. OBJECTIVES OF MANGROVE PLANTATION:

The mangrove plantation is carried out in this area for following reasons.

- a) To control coastal land erosion on the bank of Sabarmati Estuary at the tip of the Gulf of Cambey.
- b) Control salinization of crop fields situated on the bank of estuary by creating bio-shield through mangrove afforestation.
- c) To ensure sustainable fodder supply (mangrove foliage) for cattle, particularly during the crunch period.
- d) Improve productivity of marine ecosystem in the Sabarmati Estuary on the coast of Gujarat.
- e) Provide livelihood to local villagers (mainly scheduled cast) through mangrove plantation activities.
- f) Increase awareness among local villagers on importance of mangrove.

3. TOTAL AREA PLANTED:

After the signing of work order, representative of Tata Chemicals Limited, Green Support Service (Consultant) and Daheda Sangh (local NGO) jointly visited and demarcated the area for plantation at following location. The plantation was carried out in the area with slight changes according to actual tide conditions. Total 52 ha. of *Avicennia marina* mangrove species plantation was carried out between 16th July 2018 to 15th September -2018.

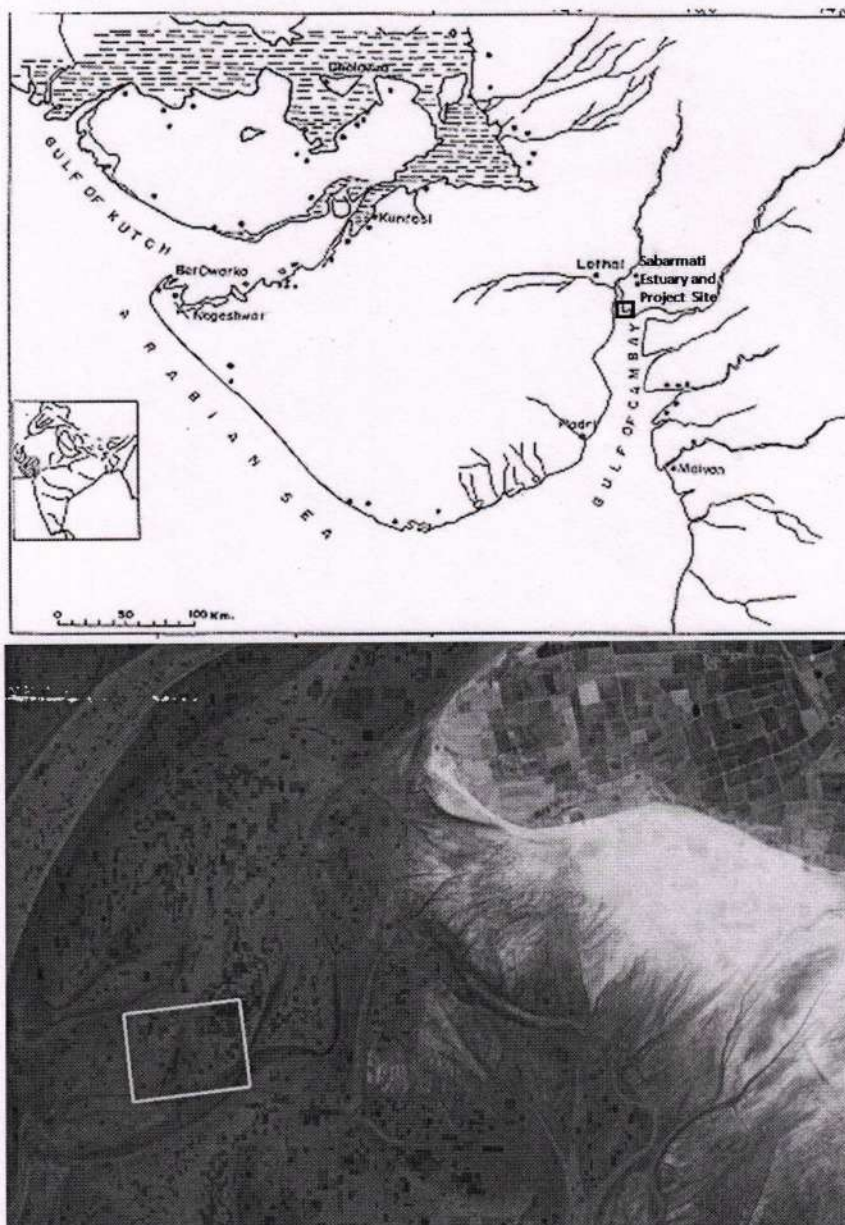
| Point No | North | East |
|----------|---------------|---------------|
| A | 22°17'50.12"N | 72°22'12.48"E |
| B | 22°17'52.39"N | 22°17'52.39"N |
| C | 22°17'32.14"N | 72°22'43.24"E |
| D | 22°17'29.04"N | 72°22'14.65"E |

4. LOCATION

Report 50 ha. Mangrove Plantation by Tata Chemicals Limited in Gulf of Cambey

The mangroves plantation in 50 ha. area is carried out in the Sabarmati Estuary in Gulf of Cambey off village Vadgam and Tada Talav, Taluka Khambhat, Dist. Anand.

Map-1: Sabarmati river estuary at the tip of Gulf of Cambey.



5. PLANTATION ACTIVITIES

- a) **Total Area:** 52 ha. of area was taken for mangrove plantation.
- b) **Location:** in the Sabarmati Estuary near Vadgam village.

- c) **Project duration:** Project is for 12 months and it commenced from the day of work order. Plantation activities started from 16th August and carried out till 15th September 2018 based on tide timings. The time of closure of the project is March 2019.
- d) **Land availability:** Land belongs to local village Panchayat body, and as per the letter by the Sarpanch of Vadgam village, the land could be used for mangrove plantation activity. A consent and permission from Village Panchayat is taken prior to commencement of the project.
- e) **Species:** *Avicennia marina* is one of the species which grows well in this area was planted in this project.
- f) **Plantation Technique:** Plantation was done by direct seed sowing in the mudflats. Our experience suggests that this is the only best method works in this area.
- g) **Plantation Density:** The density of the plants would be 2X2 meter. (In this area since the plantation requires space for growth, the best and optimum plant density is 2X2 mtrs. Therefore, total 5000/ha. is the density of mangrove plants in the plantation site.
- h) **Plantation Survival Rate:** A survey of the plantation was carried out by Consultant and it was found to be 70% after 20 days of plantation. Plantation activity has been carried out one time between 16th August to 15th September 2018 in the current year. However, if the survival rate is low after one year, then Daheda Sangh will again carry out GAP Plantation in next monsoon 2019 i.e. between August-September 2019.
- i) **Manpower:** Around 2162 man days of employment is generated for local villagers during the mangrove plantation work. Total 4-5 hours work per day is carried out by workers for plantation activities as per the tide time available. Local villagers were employed on daily wage basis for various activities including, seed collection, seed sowing, nursery preparation, guarding etc. project implementation and supervisory duties were carried out by the implementing organization's staff members who were involved in earlier mangrove plantation projects and has sufficient experience.
- j) **Technical Guidance and Supervision:** Technical guidance for mangrove plantation was provided by consultant organization i.e. Green Support Services, Dr. Bharat Jethva, who is an experienced and leading local

biologist of Gujarat state. He made total 5 visits to the plantation site during the plantation activities. He is also executive committee member of Mangrove Society of India and member of International Society for Mangrove Eco-system, Japan.

6. AUTHENTICATION OF THE PLANTATION AREA:

- a) Prior permission was sought from Village Panchayat for taking up plantation in the intertidal zone off Vadgam village in Sabarmati Estuary in Gulf of Cambey.
- b) Final map with coordinate is prepared after mapping with GPS on Google earth.
- c) Site photograph before plantation activities were taken and it would be taken after the plantation activity is over.
- d) After successful plantation, a letter from Village Panchayat would be taken for the area of plantation carried out and thanking TCL.


7. ENVISAGED OUTCOMES OF THE PROJECT:

- a) Improved coastal protection and decreased land erosion (long term).
- b) Controlled salinization of crop fields (long term).
- c) Improved availability of fodder supply (mangrove foliage) for cattle (after 5 years).
- d) Improved productivity of marine ecosystem in the Sabarmati Estuary.
- e) Total 2162 man days of employment livelihood provided to local villagers (mainly scheduled cast) through mangrove plantation activities (short term).
- f) Increase awareness among local villagers on importance of mangrove (short term).

Plantation site photograph before plantation



Area and Site finalization with TCL Representative




Seed Collection




Plantation by direct seed sowing method in mudflat



Plantation status as of 19th September 2018.



Plantation site after Plantation



8. ABOUT DAHEDA SANGH NGO

"Shri Khambhat Taluka Anusuchit Jati Sahkari Kheti taha Utpadk Sangh". This organization is also known as "Daheda Sangh" locally. At post- Daheda, Taluka- Khambhat, District-Anand, Gujarat. This is a registered Non Governmental Organization under society and Trust Act of India in year 1989. This organization is managed by the executive committee which is elected by the members of 10 Self Help Groups every 3 years. The spread of the organization is in total 42 villages in the district. The organization has spread in almost all the coastal villages of Anand District. The organization has substantial experience in the field of coastal restoration and mangrove plantation.

Name & Address of the NGO: "Shri Khambhat Taluka Anusuchit Jati Sahkari Kheti taha Utpadk Sangh". (locally known as *Daheda Sangh*)

Correspondence Address: C/o Daheda Sangh, At Po. Daheda, Tal. Khambhat, Dist Ananad, PIN: 388625,

Name of the Authorized Person: Jayantibhai Chauhan, Secretary Daheda Sangh.

Mobile: 9978579892

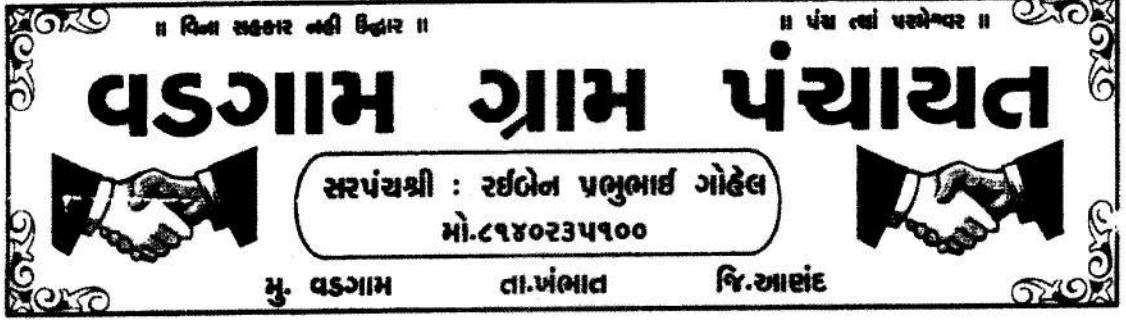
9. Experience of the NGO in Related Activities

- I. The organization has total more than 20 years of experience in mangrove plantation and conservation. It has carried out total of 700 ha. mangrove plantation on the coast of village Vadgam in Sabarmati Estuary in Gulf of Cambey between year 2009 to 2018. This plantation project is supported by International Society for Mangrove Ecosystems, Japan.
- II. Daheda Sangh has successfully carried out a Grassland development "Grassland development through vegetation succession on the saline tract for multiple ecological benefits" in village Tadatalav, Taluka Khambhat, with the support of "Gujarat State Environment Action Fund" under the guidance of Gujarat Ecology Commission.
- III. The organization has taken up mangrove plantation of around 550 ha. Near village Tadatalav in Sabarmati Estuary in Gulf of Cambey between year 2001 to 2016. The project was sponsored by Gujarat Ecology Commission under Indo-Canadian Facility Funds.

Report 50 ha. Mangrove Plantation by Tata Chemicals Limited in Gulf of Cambay

- IV. Carried out Socio-economic evaluation of mangrove areas of South Gujarat in collaboration with Wetlands International South Asia New Delhi, in year 2011-12.
- V. The organization has been working for crop insurance in the surrounding villages since 2010 onwards.
- VI. Organization has been working on land improvement projects in the past (before 5 years).
- VII. Organization has been working on salinity control and irrigation works in agriculture land (before 5 years).
- VIII. The organization is an organizational member of Mangrove Society of India.
- IX. The organization is also member of International Society for Mangrove Ecosystems (ISME), Japan.

Annexure-I



नावક નંબર :

તા. / /

માનનીય સાહેબ શ્રી
ટાટા કેમિકલ્સ લિમિટેડ,
મીઠાપુર, જી. દેવભૂમિ દ્વારકા

તારીખ: 28/08/2018

વિષય: દરિયા કિનારે ચેર વનસ્પતિ નું વાવેતર કરવા વિનંતી

જયભારત સાથે જણાવવાનું કે આપની કંપની દ્વારા ગુજરાત ના દરિયા કિનારા ના વિવિધ વિસ્તાર માં ચેર/તમ્બર (મેન્યુવ) વનસ્પતિ નું વાવેતર કરવામાં આવી રહ્યું છે. અમારું ગામ વડગામ તાલુકો અંભાત જિલ્લો આસંદ, અંભાત ના અંભાત ના દરિયા કિનારા ઉપર આવેલું ગામ છે. અહીં વારંવાર મોટી ભરતી તથા સાબરમતી નદી માં પૂર ની પરિસ્થિતિ માં દરિયા કિનારે ની જમીન નું ખુબજ ધોવાણ થાય છે. ગામના ગરીબ ખેડૂતોની દરિયા કિનારે આવેલ જમીનો નું સતત ધોવાણ થઇ રહ્યું છે તથા તેઓની જમીનમાં ખારાશ સતત વધી રહી છે તેથી ખેડૂતોના ખેતરો માં ઉત્પાદન ઘટી રહ્યું છે.

આવી પરિસ્થિતિ ને ધ્યાન માં લઇ ને અમો આપ ને વિનંતી કરીએ છે કે જો આપની કંપની દ્વારા અહીં ના દરિયા કિનારે ચેર વનસ્પતિ નું વાવેતર કરવામાં આવે તો આ સમસ્યા નો ઉકેલ આવી શકે તેમ છે આ ઉપરાંત અહીં ના દરિયા કિનારા ના વિસ્તાર માં રહેલા લોકો ને વિવિધ કાયદાઓ થાય એમ છે, જેવાકે જમીન નું ધોવાણ અટકાવી ખારાશ ને આગળ વધતી અટકાવી શકાય. સ્થાનિક લોકો ને રોજગારી તથા માછીમારી ની તક ઉભી થાય. અમો આપ સિવાય ઘણી કંપનીઓ સંસ્થાઓ તથા સરકાર ને આ બાબતે વિનંતી કરેલ છે અમારા વિસ્તાર માં 'શ્રી અંભાત તાલુકા અનુસૂચિત જાતી સહકારી ખેતી તથા ઉત્પાદક સંઘ', મુ. પોસ્ટ દહેડા, નામ ની સંસ્થા ઘણા સમય થી સ્થાનિક ગામ લોકોને સાથે રાખી ને ચેર નું વાવેતર કરે છે.

અમો આ ગામ પંચાયત થકી આપ ને વિનંતી કરીએ છીએ કે ઉપરોક્ત સંસ્થા ને આ કાર્ય કરવા માં મદદ કરો જેથી આ વિસ્તાર ના ગરીબ તથા અનુસૂચિત અને પછાત લોકો ની સમસ્યાઓ નું નિરાકરણ થાય તથા તેઓ ને રોજગારી ની તકો મળી રહે.

ગો. રઘુદેન પ્રભુભાઈ ગોહેલ

સરપંચશ્રી

વડગામ ગ્રામ પંચાયત

મુ.વડગામ, તા.અંભાત, જિ. આસંદ.

પંચાયતનો વેરો સમયસર ભરો

Report 50 ha. Mangrove Plantation by Tata Chemicals Limited in Gulf of Cambey

Annexure-II

Details of the Man days (employment generated) during the plantation activities

| Day | Date | Workers | Secretary | Supervisor | Project Assistant | Chairman |
|-----|------------|-------------|-----------|------------|-------------------|----------|
| 1 | 16-08-2018 | 15 | 1 | 1 | 4 | 1 |
| 2 | 17-08-2018 | 27 | | 1 | 4 | |
| 3 | 18-08-2018 | 50 | 1 | 1 | 4 | |
| 4 | 19-08-2018 | 47 | 1 | 1 | 4 | 1 |
| 5 | 20-08-2018 | 42 | | 1 | 4 | |
| 6 | 21-08-2018 | 41 | 1 | 1 | 4 | |
| 7 | 22-08-2018 | 35 | | 1 | 4 | |
| 8 | 23-08-2018 | 52 | 1 | 1 | 4 | |
| 9 | 24-08-2018 | 55 | | 1 | 4 | 1 |
| 10 | 25-08-2018 | 50 | 1 | 1 | 4 | |
| 11 | 26-08-2018 | 49 | | 1 | 4 | |
| 12 | 27-08-2018 | 47 | 1 | 1 | 4 | 1 |
| 13 | 28-08-2018 | 45 | | 1 | 4 | |
| 14 | 29-08-2018 | 75 | 1 | 1 | 4 | |
| 15 | 30-08-2018 | 100 | 1 | 1 | 4 | |
| 16 | 31-08-2018 | 120 | 1 | 1 | 4 | |
| 17 | 01-09-2018 | 95 | | 1 | 4 | |
| 18 | 02-09-2018 | 60 | 1 | 1 | 4 | |
| 19 | 03-09-2018 | 113 | 1 | 1 | 4 | |
| 20 | 04-09-2018 | 117 | 1 | 1 | 4 | |
| 21 | 05-09-2018 | 120 | | 1 | 4 | |
| 22 | 06-09-2018 | 117 | 1 | 1 | 4 | 1 |
| 23 | 07-09-2018 | 82 | | 1 | 4 | |
| 24 | 08-09-2018 | 90 | 1 | 1 | 4 | |
| 25 | 09-09-2018 | 99 | | 1 | 4 | |
| 26 | 10-09-2018 | 105 | 1 | 1 | 4 | |
| 27 | 11-09-2018 | 78 | 1 | 1 | 4 | 1 |
| 28 | 12-09-2018 | 45 | 1 | 1 | 4 | |
| 29 | 13-09-2018 | 45 | | 1 | 4 | |
| 30 | 14-09-2018 | 76 | 1 | 1 | 4 | |
| 31 | 15-09-2018 | 70 | 1 | 1 | 4 | 1 |
| | | 2162 | 20 | 31 | 124 | 7 |



TATA CHEMICALS LIMITED


(Parash Tank)
G. M. Corporate Affairs