

**GOVERNMENT OF ARUNACHAL PRADESH**  
**DEPARTMENT OF ENVIRONMENT, FORESTS & CLIMATE CHANGE**  
**ITANAGAR.**

No. FOR.3-219/Cons/2020/ 5764-64

Itanagar dated 13<sup>m</sup> Oct'2023

✓ To

The Deputy Director General of Forests (Central),  
 Sub Office, Guwahati (under Regional Office, Shillong)  
 4<sup>th</sup> Floor, Housefed Building, Rukminigaon  
 Guwahati- 781022.

Sub:- Proposal for diversion of 0.162 ha of forest land for construction of 135 Mtr.Span Major Permanent Bridge over Pinjoli Nalah at 49.750 km on Balipara-Charduar-Tawang road by BRTF in West Kameng District of Arunachal Pradesh.

Ref:- Your letter F.No. 3-AN B 062/2021/GHY/3651-52 dtd. 27.02.2023.

Madam,

With reference to letter cited above, this is to submit compliance report as below of the conditions stipulated therein for favour of your information and necessary action:

**A. Conditions which need to be complied prior to handing over of forest land by the State Forest Department.**

1	The User Agency shall transfer, the Net Present Value (NPV) of the forest land being diverted under this proposal in the revised rates, as per the orders of the Hon'ble Supreme Court of India dated 28/03/2008, 24/04/2008 and 09/05/2008 in Writ petition (Civil) No.202/1995 and as per the guidelines issued by the Ministry vide letters No.5-3/2007-FC dated 05.02.2009 and File No.5-3/2011-FC (Vol-I) dated 21.03.2022. The requisite funds shall be transferred through online portal into CAMPA account of the State concerned.	As per revised rate of MoEF&CC's letter dated 21.03.2022, the amount of Net Present Value of the forest land diverted under this proposal for Rs.11,16,900/- was transferred through RTGS vide UTR No.SBIN223192951160 dtd. 11.07.2023 to the account No.520101263743426 of Union Bank of India, Lodhi Complex Branch, New Delhi of the State maintained by the National Authority at Annexure-I.
2	The User Agency shall transfer the cost of raising and maintaining the compensatory afforestation at the current wage rate in consultation with State Forest Department in the account of CAMPA of the concerned State through online portal. The scheme may include appropriate for anticipated cost increase for works scheduled for subsequent years.	The cost of compensatory afforestation for Rs.87,700/- and cost of mitigation plan for Rs.42,60,000/c was transferred through RTGS vide UTR No.SBIN223192951160 dtd. 11.07.2023 to the account No.520101263743426 of Union Bank of India, Lodhi Complex Branch, New Delhi of the State maintained by the National Authority at Annexure-I.
3	All the funds received from the user agency (CA and dwarf plantation cost, NPV, etc) under the project shall be transferred/deposited to Compensatory Afforestation Fund of Arunachal Pradesh State managed by the Ad-hoc CAMPA only through e-portal ( <a href="https://parivesh.nic.in/">https://parivesh.nic.in/</a> ).	The total amount of Rs.54,64,600/- being cost of CA, NPV and Mitigation Plan was transferred through RTGS vide UTR No.SBIN223192951160 dtd. 11.07.2023 to the account No.520101263743426 of Union Bank of India, Lodhi Complex Branch, New

	Amount deposited through other mode will not be accepted as compliance of the Stage-I clearance.	Delhi of the State maintained by the National Authority at Annexure-I.
4	The KML files of the area to be diverted, the CA areas, the proposed SMC work, the proposed Catchment Area Treatment area and the WLMP area shall be uploaded on the e-Green watch portal with all requisite details before issuing working permission towards linear projects or submitting compliance report for seeking Stage-II approval, as the case may be.	The KML files of the area to be diverted and the CA areas are uploaded on the e-Green watch portal
5	The compliance report shall be uploaded on e-portal ( <a href="https://parivesh.nic.in/">https://parivesh.nic.in/</a> )	Uploaded.
6	The boundary of the diverted forest land shall be suitably demarcated on ground at the project cost, as per the directions of the concerned Divisional Forest Officer.	The User Agency has submitted undertaking for this condition. and to be done after final approval by the UA. at Annexure-II
7	The charges for felling, logging and transportation of project affected trees should be collected from the user agency at the rates approved by the State Govt and deposited with the DFO concerned for utilization immediately following the diversion of forest land.	As per enumeration list, the project affected is Nil
8	The expenditure like boundary walls, stone pillars, demarcation charges, cost of damage of trees the funds on these accounts should, be deposited with the DFO concerned.	The User Agency has submitted undertaking for this condition at Annexure-III.
9	The State Govt.shall strictly adhere to the following recommendation of the 71 <sup>st</sup> meeting of Standing Committee of National Board for Wildlife held on 29 <sup>th</sup> December, 2023:- i) The mitigation plan submitted along with the proposal shall be implemented in to. ii) An annual compliance certificate on the stipulated conditions shall be submitted by the project proponent to the State Chief Wildlife Warden and an annual compliance certificate shall be submitted by the State Chief Wildlife Warden to Government of India.	The User Agency has submitted undertaking for this condition at Annexure-IV
10	The copy of the mitiation plan as mentioned in the recommendation of the NBWL is to be submitted to IRO, Guwahati.	The copy of the mitiation plan is enclosed at Annexure-V.
11	The User Agency shall restrict the felling of trees to minimum number in the diverted forest land and the trees shall be felled under the strict supervision of the State Forest Department and the cost of felling of trees shall be deposited by	The User Agency has submitted undertaking for this condition at Annexure-VI



	the user Agency with the State Forest Department.	
12	The User Agency shall explore the possibility of successful translocation of maximum number of trees identified to be felled and shall ensure that any tree felling shall be done only when it is unavoidable and that too under strict supervision of the State Forest Department;	The User Agency has submitted undertaking for this condition at Annexure-VII
13	The complete compliance of the FRA, 2006 shall be ensured by way of prescribed certificate from the concerned District Collector.	The compliance of FRA'2006, may not be required as per MoEF&CC's letter F.No.11-156/2008-FC dated 27.04.2011.
14	Violation of any of these conditions will amount to violations of Forest (Conservation) Act, 1980 and action would be taken as prescribed in para 1.21 of chapter 1 of the Handbook of comprehensive guidelines of Forest (Conservation) Act, 1980 as issued by this Ministry's letter No.5-2/2017-FC dated 28.03.2019.	The User Agency has submitted undertaking for this condition at Annexure-VIII.

**B: Conditions which need to be strictly complied on field after handing over of forest land to the User Agency by the State Forest Department but the compliance in form of undertaking shall be submitted prior to Stage-II approval:**

1	Legal status of the forest land shall remain unchanged.	Noted
2	The Compensatory Afforestation shall be taken by the Forest Department over equivalent degraded forest land of 0.162 ha in Doimara Reserved Forest in Khellong Forest Division in West Kameng district of Arunachal Pradesh within three years from the date of Stage-II Clearance and maintained thereafter by the State Forest Department at the cost of the User Agency. As far as possible, a mixture of local indigenous species shall be planted and monoculture of any species may be avoided. The CA will be maintained for 10 years.	Noted.
3	At the time of payment of the Net Present Value (NPV) at the then prevailing rate, the User Agency shall furnish an undertaking to pay the additional amount of NPV, if so determined, as per the final decision of the Hon'ble Supreme Court of India;	The User Agency has submitted undertaking for this condition at Annexure-IX.
4	The User Agency shall obtain the Environment Clearance as per the provisions of Environment (Protection) Act, 1986, if required;	Not applicable.
5	The User Agency shall take all possible precautions & care all the time not to impact adversely the surrounding forests and forest land by their actions/activities.	The User Agency has submitted undertaking for this condition at Annexure-X.

6	The user agency will undertake comprehensive soil and water conservation measures at the project cost.	The User Agency has submitted undertaking for this condition at Annexure-XI.
7	The State Govt and user agency shall ensure that there shall be no environmental/ecological destruction in the proposed camp sites area.	The User Agency has submitted undertaking for this condition at Annexure-XII.
8	The State Govt.and user agency shall ensure special precaution and preventive measures to prevent landslides while cutting the road.	The User Agency has submitted undertaking for this condition at Annexure-XIII.
9	The overburden shall not be dumped outside the width of the road. The muck generated in the earth cutting will be disposal off at the desinated dumping sites and in no case the muck/debris will be allowed to roll down the hill slopes	The User Agency has submitted undertaking for this condition at Annexure-XIV.
10	Wherever possible and technically feasible, the user agency shall undertake afforestation meaures along the road within the area diverted under this approval, in consultation with the State Forest Department at the project cost.	The User Agency has submitted undertaking for this condition at Annexure-XV.
11	The muck dumping area shall be stabilized and plantation of suitable species shall be carried out over stabilized dumps on the cost of the user agency under the supservation of State Forest Department.	The User Agency has submitted undertaking for this condition at Annexure-XVI
12	The desiging of culverts/ bridge, if any, over the natural streams/ rivers/ canals should be done in such a maner that it does not hamper the natural course of the water, does not give rise to water logging and also does not hamper the movement of the wild animals.	The User Agency has submitted undertaking for this condition at Annexure-XVII.
13	All the site specific engineering structures like retaining walls, breast wall and drainage shall be constructed to avoid any soil erosion and to provide slope stability of the concerned hills.	The User Agency has submitted undertaking for this condition at Annexure-XVIII.
14	No labour camp shall be established on the forest land and the user Agency shall provide fuels preferably alternate fuels to the labourers and the staff working at the site so as to avoid any damange and pressure on the nearby forest areas;	The User Agency has submitted undertaking for this condition at Annexure-XIX.
15	The forest land proposed to be diverted shall under no circumstances be transferred to any other agencies, department or person without prior approval of Govt. of India.	The User Agency has submitted undertaking for this condition at Annexure-XX.
16	No damage to the flora and fauna of the adjoining area shall be caused.	The User Agency has submitted undertaking for this condition at Annexure-XXI
17	The lay out of the proposal shall not be changed without the prior approval of the Central Government	The User Agency has submitted undertaking for this condition at Annexure-XXII
18	The concerned Divisional Forest Officer, will monitor and take necessary mitigative measures	Noted.




	to ensure that there is no adverse impact on the forests in the surrounding area.	
19	The User Agency shall raise strip plantation on both sides and central verge of the road as per IRC norms	The User Agency has submitted undertaking for this condition at Annexure-XXIII.
20	The Speed regulating signage will be erected along the road at regular intervals in the Protected Areas/Forest Areas.	The User Agency has submitted undertaking for this condition at Annexure-XXIV
21	The user agency shall provide suitable under/over pass in Protected Area/Forest Area as per recommendations of CWLW/NBWL/FAC/REC, wherever applicable.	The User Agency has submitted undertaking for this condition at Annexure-XXV.
22	The user agency shall comply all the provisions of the all Acts, Rules, Regulations, Guidelines, Hon'ble Court Order (s) and NGT Order (s) pertaining to this project, if any, for the time being in force, as applicable to the project.	The User Agency has submitted undertaking for this condition at Annexure-XXVI.
23	No additional or new path will be constructed inside the forest area for transportation of construction materials for execution of the project work.	The User Agency has submitted undertaking for this condition at Annexure-XXVII.
24	The period of diversion under this approval shall be co-terminus with the period of lease to be granted in favour of the user agency or the project life, whichever is less.	Noted.
25	The forest land shall not be used for any purpose other than that specified in the project proposal.	The User Agency has submitted undertaking for this condition at Annexure-XXVIII.
27	As per Ministry's letter No. 11-30/96-FC(Pt) dtd. 14.9.2001, if the compliance of stipulated conditions is awaited from the State Govt. for more than 5(five) years, the in-principal approval would be summarily revoked considering that the user agency is no longer interested in the project.	Noted
29	Any other conditions that the Integrated Regional Office, Guwahati, Ministry of Environment, Forest & Climate Change may stipulate from time to time in the interest of conservation, protection and development of Forests & Wildlife.	Noted

It is, therefore, requested to kindly issue necessary formal approval for diversion of 0.162 ha forestland for construction of above road under Section-2 of the Forest (Conservation) Act, 1980 at an early date.

The additional information is also enclosed at Annexure 'A'.

Enclosed:- As above

Yours faithfully,


  
13.10.2023

(K.B.Singh)

Addl. PCCF (Cons) & Nodal Officer (FCA)

Copy to:-

1. The Chief Conservator of Forests, WAC, Banderdewa for information.
2. The DFO, Khellong Forest Division for information.
3. The CE (P), Vartak, C/o 99 APO for information.

  
(K.B.Singh)

Addl. PCCF (Cons) & Nodal Officer (FCA)



**ANNEXURE-A****PROFORMA FOR VERIFICATION OF DEPOSITS IN COMPENSATORY AFFORESTATION FUND**

1	Name of Regional Office		RO, Sub-office, Guwahati				
2	State/District/Forest Division to which the proposal relates		Arunachal Pradesh/ West Kameng District/ Khellong FD.				
3	Name of User Agency, nature of proposal		Diversion of 0.162 ha of forest land for construction of 135 Mtr. Span Major Permanent Bridge over Pinjoli Nalah at 49.750 km on Balipara-Charduar-Tawang road by BRTF in West Kameng Dist. of Arunachal Pradesh.				
4	Nature and category of proposal		Road				
6	Extent of Forest area involved		0.162 ha				
7	Whether original or extension		Original				
8	If extension of lease, please clarify if proposal involves additional forest area and if so, specify		Does not arise				
9	Date of 1 <sup>st</sup> Stage clearance		27.02.2023				
10	Extent of CAMPA charges, head wise viz.						
	a) Compensatory Afforestation		Rs.87,700/-				
	b) Additional Compensatory Afforestation		-				
	c) Dwarf Species Plantation Scheme		-				
	d) Penal CA		-				
	e) Wildlife Management Plan		Rs.42,60,000/-				
	f) Additional charges for diversion of area failing under notified/protected areas		-				
	g) Net Present Value		Rs. 11,16,900/-				
	h) Any other charges/levies (Please specify)(transfer fee)						
	<b>Total</b>		<b>Rs. 54,64,600/-</b>				
11	Whether payment made through challan or otherwise. In case of online payment, details of challan						
12	Details of deposits						
Sl. No	Type of deposit (NPV/CA/WMP/Others (specify))	Whether by RTGS/D D/NEFT (specify)	UTR/DD NO/NEFT	Amount	Date of deposit	Name of Bank from which amount transferred to account of CAF	Bank Account of CAF managed by CAMPA in which fund deposited
1	Cost of Compensatory Afforestation	RTGS	No.SBIN223 192951160	Rs.87,700/-	11.07.2023	SBI, Mission Chariali, Assam	520101263743 426
2	Net Present Value			Rs. 11,16,900/-			
3	Mitigation Plan			Rs.42,60,000			

*[Signature]*  
13.10.2023

Date:

Signature of Nodal Officer





Exchange: 03782-273356  
EMail ID: bro-1441bcc@nic.in  
EmailID: hq1441bcc@gmail.com

1441 Bridge Constr Coy (GREF)  
C/O 99 APO  
PIN-931441

235/FC/Pinjoli/ 83 /E2

05 Oct 2023

The PCCF (Env. & CC) & Nodal Officer (FCA)  
Deptt of Environment, Forest & Climate Change  
Govt of Arunachal Pradesh, Itanagar

**PROPOSAL FOR DIVERSION OF 0.162 Ha OF FOREST LAND FOR CONTRUCTION OF 135 M SPAN MAJOR PMT BRIDGE OVER PINJOLI NALLAH AT KM 49.750 ON B-C-T ROAD BY BRTF IN WEST KEMANG DISTRICT OF ARUNACHAL PRADESH-reg.**

Dear Sir (s),

1. Please refer to Government of Arunachal, Pradesh, Department of Environment & Forest and Climate Change, Itanagar letter No. FOR. 3-AN B 062/2021/GHY/3651-52 dated 27 Feb 2023 received under your letter No.FOR. 3-219/Cons/2020/5487-89 dated 26 Sep 2023 and this office letter No 235/Pinjoli Br/82/E2 dated 27 Sep 2023.

2. It is submitted that the amount Rs 54.646 Lakh has already been deposited on 11 Jul 2023 through RTGS in favour of CAF, Arunachal Pradesh, CAMPA in Union Bank of India, Lodhi Complex Branch, New Delhi-110003. The UTS No & bank details of above transaction are as under:-

(a)	Name of bank from where fund was transferred	State Bank of India, Mission Chariali Branch, Dist Sonitpur (Assam)
(b)	Account No to which amount was deposited	520101263743426, Union Bank of India, Lodhi Complex branch, New Delhi.
(c)	UTR No	SBIN223192951160
(d)	Date of transaction	11 Jul 2023
(e)	Amount deposited	Rs 54.646 Lakh

3. The compliance of conditions/undertaking against 'A' (SI No 5 to 14 of Stage-I approval as sought for vide Para 3 of your letter cited at reference are furnished hereunder:-

**A. CONDITIONS WHICH NEED TO BE COMPLIED PRIOR TO HANDING OVER OF FOREST LAND BY THE STATE FOREST DEPARTMENT**

Condi tion No. again st 'A'	Condition for compliance as per Government Order No FOR. 3-AN B 062/2021/GHY/3651-52 dated 27 Feb 2023.	Compliance status By Border Road Organization 1441 BCC, HQ 14 BRTF, Project Vartak
5	The compliance report shall be uploaded on e-portal ( <a href="https://parivesh.nic.in/">https://parivesh.nic.in/</a> ).	Noted.
6	The boundary of the diverted forest land shall be suitably demarcated on ground at the project cost, as per the directions of the concerned Divisional Forest Officer;	The diverted forest land will be suitable demarcated at the project cost. Undertaking to this effect is enclosed herewith as Appendix 'A'
7	The charges for felling, logging and transportation of project affected trees should be collected from the User Agency at the rates approved by the State Govt. and deposited with the DFO concerned for utilization immediately following the diversion of forest land.	The requisite charges for felling, logging and transportation of project affected trees will be borne by the department. Undertaking to this effect is enclosed herewith as Appendix 'B'
8	The expenditure like boundary walls, stone pillars, demarcation charges, cost of damage of trees, the funds on these accounts should be deposited with the DFO concerned.	The requisite charges on account of boundary wall, stone pillars etc. will be borne by the department. Undertaking to this effect is enclosed herewith as Appendix 'C'





Contd... P/2

9	The State Govt. shall strictly adhere to the following recommendation of the 71 <sup>st</sup> meeting of Standing Committee of National Board for Wildlife held on 29 <sup>th</sup> December, 2022:- (i) The mitigation plan submitted along with the proposal shall be implemented in Toto. (ii) An annual compliance certificate on the stipulated conditions shall be submitted by the project proponent to the State Chief Wild Life Warden and an annual compliance certificate shall be submitted by the State Chief Wild Life Warden to Government of India.	Noted, the mitigation plan shall be implemented in Toto & the annual compliance certificate will be submitted. Undertaking to this effect is enclosed herewith as Appendix 'D'.
10	The copy of mitigation plan as mentioned in the recommendation of the NBWL is to be submitted to IRO, Guwahati.	Undertaking to this effect is enclosed herewith as Appendix 'E'.
11	The user agency shall restrict the felling of trees to minimum number in the divert forest land and trees shall be felled under the strict supervision of the State Forest Department and the cost of felling of trees shall be deposited by the user Agency with the State forest Department.	Undertaking to this effect is enclosed herewith as Appendix 'F'.
12	The user agency shall explore the possibility of successful translocation of maximum number of trees identified to be felled and shall ensure that any tree felling shall be done only when it is unavoidable and that to under strict supervision of the State Forest Department.	Undertaking to this effect is enclosed herewith as Appendix 'G'.
13	The complete compliance of the FRA, 2006 shall be ensured by way of prescribed certificate from the concerned District Collector.	Undertaking to this effect is enclosed herewith as Appendix 'H'.
14	Violation of any of these conditions will amount to violation of Forest (Conservation) act, 1980 and action would be taken as prescribed in Para 1.21 of Chapter 1 of the Handbook of comprehensive guidelines of Forest (Conservation) Act, 1980 as issued by this Ministry's letter no. 5-2/2017-Fc dated 28.03.2019.	Undertaking to this effect is enclosed herewith as Appendix 'I'.



Encls: 03 Sheets.

  
(Yogesh Paliwal)  
Lt Col  
Officer Commanding  
1441 BCC (GREF)/14 BRTF  
Project Vartak





Amkac-TE III

Appendix 'A'

129


UNDERTAKING FOR COMPLIANCE REPORT IN RESPECT OF PROPOSAL FOR DIVERSION OF 0.162 Ha OF FOREST LAND FOR CONTRUCTION OF 135 MTR SPAN MAJOR PMT BRIDGE OVER PINJOLI NALLAH AT KM 49.750 ON B-C-T ROAD BY BRTF IN WEST KEMANG DISTRICT OF ARUNACHAL PRADESH.

Condition No A. SL No. 06

I do hereby undertake that, the boundary wall of the diverted forest land shall be suitably demarcated on ground at the project cost, as per the directions of the concerned Divisional Forest Officer.

Station: C/O 99 APO

Dated: Oct 2023

  
(Yogesh Paliwal)  
Lt Col  
Officer Commanding  
1441 BCC (GREF)

Appendix 'B'


UNDERTAKING FOR COMPLIANCE REPORT IN RESPECT OF PROPOSAL FOR DIVERSION OF 0.162 Ha OF FOREST LAND FOR CONTRUCTION OF 135 MTR SPAN MAJOR PMT BRIDGE OVER PINJOLI NALLAH AT KM 49.750 ON B-C-T ROAD BY BRTF IN WEST KEMANG DISTRICT OF ARUNACHAL PRADESH.

Condition No A. SI No. 07

I do hereby undertake that, the charges for felling, logging and transportation of project affected trees should be collected from the User Agency at the rates approved by the State Govt. and deposited with the DFO concerned for utilization, immediately following the diversion of forest land.

Station: C/O 99 APO

Dated: Oct 2023

  
(Yogesh Paliwal)  
Lt Col  
Officer Commanding  
1441 BCC (GREF)

Appendix 'C'


UNDERTAKING FOR COMPLIANCE REPORT IN RESPECT OF PROPOSAL FOR DIVERSION OF 0.162 Ha OF FOREST LAND FOR CONTRUCTION OF 135 MTR SPAN MAJOR PMT BRIDGE OVER PINJOLI NALLAH AT KM 49.750 ON B-C-T ROAD BY BRTF IN WEST KEMANG DISTRICT OF ARUNACHAL PRADESH.

Condition No A. SI No. 08

I do hereby undertake that, the expenditure on account of boundary walls, stone pillars, demarcation charges, cost of damage of trees if any, shall be deposited with the DFO concerned.

Station: C/O 99 APO

Dated: Oct 2023

  
(Yogesh Paliwal)  
Lt Col  
Officer Commanding  
1441 BCC (GREF)

UNDERTAKING FOR COMPLIANCE REPORT IN RESPECT OF PROPOSAL FOR DIVERSION OF 0.162 Ha OF FOREST LAND FOR CONTRUCTION OF 135 MTR SPAN MAJOR PMT BRIDGE OVER PINJOLI NALLAH AT KM 49.750 ON B-C-T ROAD BY BRTF IN WEST KEMANG DISTRICT OF ARUNACHAL PRADESH.


Annexure - IV

Condition No A. SI No. 09

I do hereby undertake that, the recommendations of 71<sup>st</sup> meeting of Standing Committee of National Board for Wildlife held on 29<sup>th</sup> December, 2022 shall be strictly adhered & also the mitigation plan submitted along with the proposal shall be implemented in toto.

Station: C/O 99 APO

Dated: Oct 2023

  
(Yogesh Paliwal)  
Lt Col  
Officer Commanding  
1441 BCC (GREF)

Appendix 'E'

UNDERTAKING FOR COMPLIANCE REPORT IN RESPECT OF PROPOSAL FOR DIVERSION OF 0.162 Ha OF FOREST LAND FOR CONTRUCTION OF 135 MTR SPAN MAJOR PMT BRIDGE OVER PINJOLI NALLAH AT KM 49.750 ON B-C-T ROAD BY BRTF IN WEST KEMANG DISTRICT OF ARUNACHAL PRADESH.


Annexure - V

Condition No A. SI No. 10

I do hereby undertake that, the copy of mitigation plan as mentioned in the recommendation of the NBWL shall be submitted to IRO, Guwahati.

Station: C/O 99 APO

Dated: Oct 2023

  
(Yogesh Paliwal)  
Lt Col  
Officer Commanding  
1441 BCC (GREF)

Appendix 'F'

UNDERTAKING FOR COMPLIANCE REPORT IN RESPECT OF PROPOSAL FOR DIVERSION OF 0.162 Ha OF FOREST LAND FOR CONTRUCTION OF 135 MTR SPAN MAJOR PMT BRIDGE OVER PINJOLI NALLAH AT KM 49.750 ON B-C-T ROAD BY BRTF IN WEST KEMANG DISTRICT OF ARUNACHAL PRADESH.


Annexure - VI

Condition No A. SI No. 11

I do hereby undertake to restrict the felling of trees to minimum number in the diverted forest land and felling of trees under the strict supervision of the State Forest Department. Also, the cost of felling of trees shall be deposited with the State forest Department.

Station: C/O 99 APO

Dated: Oct 2023

  
(Yogesh Paliwal)  
Lt Col  
Officer Commanding  
1441 BCC (GREF)



UNDERTAKING FOR COMPLIANCE REPORT IN RESPECT OF PROPOSAL FOR DIVERSION OF 0.162 Ha OF FOREST LAND FOR CONTRUCTION OF 135 MTR SPAN MAJOR PMT BRIDGE OVER PINJOLI NALLAH AT KM 49.750 ON B-C-T ROAD BY BRTF IN WEST KEMANG DISTRICT OF ARUNACHAL PRADESH.


Condition No A. SI No. 12

*Annexure - VII*

I do hereby undertake to explore the possibility of successful translocation of maximum number of trees identified to be felled and any tree felling shall be done only when it is unavoidable, under strict supervision of the State Forest Department.

Station: C/O 99 APO

Dated: Oct 2023

  
(Yogesh Paliwal)  
Lt Col  
Officer Commanding  
1441 BCC (GREF)

Appendix 'H'


UNDERTAKING FOR COMPLIANCE REPORT IN RESPECT OF PROPOSAL FOR DIVERSION OF 0.162 Ha OF FOREST LAND FOR CONTRUCTION OF 135 MTR SPAN MAJOR PMT BRIDGE OVER PINJOLI NALLAH AT KM 49.750 ON B-C-T ROAD BY BRTF IN WEST KEMANG DISTRICT OF ARUNACHAL PRADESH.

Condition No A. SI No. 13

I do hereby undertake that the compliance of the FRA, 2006 shall be ensured by way of prescribed certificate from the concerned District Collector.

Station: C/O 99 APO

Dated: Oct 2023

  
(Yogesh Paliwal)  
Lt Col  
Officer Commanding  
1441 BCC (GREF)

Appendix 'I'

UNDERTAKING FOR COMPLIANCE REPORT IN RESPECT OF PROPOSAL FOR DIVERSION OF 0.162 Ha OF FOREST LAND FOR CONTRUCTION OF 135 MTR SPAN MAJOR PMT BRIDGE OVER PINJOLI NALLAH AT KM 49.750 ON B-C-T ROAD BY BRTF IN WEST KEMANG DISTRICT OF ARUNACHAL PRADESH.


*Annexure - VIII*

Condition No A. SI No. 14

I do hereby undertake that there will be no violation of Forest (Conservation) Act, 1980.

Station: C/O 99 APO

Dated: Oct 2023

  
(Yogesh Paliwal)  
Lt Col  
Officer Commanding  
1441 BCC (GREF)

161

1000

1000

UNDERTAKING FOR COMPLIANCE REPORT IN RESPECT OF PROPOSAL FOR  
DIVERSION OF 0.162 HA OF FOREST LAND FOR CONSTRUCTION OF 135 MEETER  
SPAN MAJOR PMT BRIDGE OVER PINJOLI NALA AT KM 49.75 ON B-C-T ROAD 14  
BRTF IN WEST KEMANG DISTRICT ARUNACHAL PRADESH.

Condition No. 01

Certified that, the legal statuses of the forest land for the Road shall remain unchanged

Station: C/O 99 APO

Dated: 28 Jul 2023



(Yogesh Paliwal)  
Lt Col  
Officer Commanding  
1441 BCC (GREF)/14 BRTF  
Project Vartak

UNDERTAKING FOR COMPLIANCE REPORT IN RESPECT OF PROPOSAL FOR  
DIVERSION OF 0.162 HA OF FOREST LAND FOR CONSTRUCTION OF 135 MEETER  
SPAN MAJOR PMT BRIDGE OVER PINJOLI NALA AT KM 49.75 ON B-C-T ROAD 14  
BRTF IN WEST KEMANG DISTRICT ARUNACHAL PRADESH.

Condition No. 03

*Amended - IX*

Certified that, the user agency will pay the additional amount of NPV, if so determined,  
as per the final decision of the Hon'ble Supreme Court of India.

Station: C/O 99 APO

Dated: 28 Jul 2023



(Yogesh Paliwal)  
Lt Col  
Officer Commanding  
1441 BCC (GREF)/14 BRTF  
Project Vartak



UNDERTAKING FOR COMPLIANCE REPORT IN RESPECT OF PROPOSAL FOR  
DIVERSION OF 0.162 HA OF FOREST LAND FOR CONSTRUCTION OF 135 MEETER  
SPAN MAJOR PMT BRIDGE OVER PINJOLI NALA AT KM 49.75 ON B-C-T ROAD 14  
BRTF IN WEST KEMANG DISTRICT ARUNACHAL PRADESH.

Condition No. 04

Certified that, the user agency shall obtain the Environmental Clearance as per the provisions of Environment (Protection) Act. 1986, if required.

Station: C/O 99 APO

Dated: 28 Jul 2023



(Yogesh Paliwal)  
Lt Col  
Officer Commanding  
1441 BCC (GREF)/14 BRTF  
Project Vartak

UNDERTAKING FOR COMPLIANCE REPORT IN RESPECT OF PROPOSAL FOR  
DIVERSION OF 0.162 HA OF FOREST LAND FOR CONSTRUCTION OF 135 MEETER  
SPAN MAJOR PMT BRIDGE OVER PINJOLI NALA AT KM 49.75 ON B-C-T ROAD 14  
BRTF IN WEST KEMANG DISTRICT ARUNACHAL PRADESH.

Condition No. 05

Certified that, the user agency shall take all possible precautions & care all the time not to impact adversely the surrounding forests and forest land by their actions/activities.



(Yogesh Paliwal)  
Lt Col  
Officer Commanding  
1441 BCC (GREF)/14 BRTF  
Project Vartak

Station: C/O 99 APO

Dated: 28 Jul 2023

UNDERTAKING FOR COMPLIANCE REPORT IN RESPECT OF PROPOSAL FOR  
DIVERSION OF 0.162 HA OF FOREST LAND FOR CONSTRUCTION OF 135 MEETER  
SPAN MAJOR PMT BRIDGE OVER PINJOLI NALA AT KM 49.75 ON B-C-T ROAD 14  
BRTF IN WEST KEMANG DISTRICT ARUNACHAL PRADESH.

Condition No. 06

Annexure - XI

Certified that, the user agency will undertake comprehensive soil and water conservation measures at the project cost

Station: C/O 99 APO

Dated 28 Jul 2023



(Yogesh Paliwal)  
Lt Col  
Officer Commanding  
1441 BCC (GREF)/14 BRTF  
Project Vartak

UNDERTAKING FOR COMPLIANCE REPORT IN RESPECT OF PROPOSAL FOR  
DIVERSION OF 0.162 HA OF FOREST LAND FOR CONSTRUCTION OF 135 MEETER  
SPAN MAJOR PMT BRIDGE OVER PINJOLI NALA AT KM 49.75 ON B-C-T ROAD 14  
BRTF IN WEST KEMANG DISTRICT ARUNACHAL PRADESH.

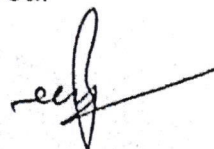
Condition No. 07

Annexure - XII

Certified that, the user agency shall ensure that there shall be no environmental/ ecological destruction in the proposed temporary camp site area.

Station: C/O 99 APO

Dated 28 Jul 2023



(Yogesh Paliwal)  
Lt Col  
Officer Commanding  
1441 BCC (GREF)/14 BRTF  
Project Vartak



UNDERTAKING FOR COMPLIANCE REPORT IN RESPECT OF PROPOSAL FOR  
DIVERSION OF 0.162 HA OF FOREST LAND FOR CONSTRUCTION OF 135 MEETER  
SPAN MAJOR PMT BRIDGE OVER PINJOLI NALA AT KM 49.75 ON B-C-T ROAD 14  
BRTF IN WEST KEMANG DISTRICT ARUNACHAL PRADESH.

Condition No. 08

Annexure - XIII

Certified that, the user agency shall ensure special precaution and preventive measures to prevent landslides in green field while cutting the roads.



(Yogesh Paliwal)  
Lt Col  
Officer Commanding  
1441 BCC (GREF)/14 BRTF  
Project Vartak

Station: C/O 99 APO

Dated: 28 Jul 2023

UNDERTAKING FOR COMPLIANCE REPORT IN RESPECT OF PROPOSAL FOR  
DIVERSION OF 0.162 HA OF FOREST LAND FOR CONSTRUCTION OF 135 MEETER  
SPAN MAJOR PMT BRIDGE OVER PINJOLI NALA AT KM 49.75 ON B-C-T ROAD 14  
BRTF IN WEST KEMANG DISTRICT ARUNACHAL PRADESH.

Condition No. 09

Annexure - XIV

Certified that, the overburden shall not be dumped outside the width of the road. The muck generated in the earth cutting will be disposed off at the designated dumping sites and in no case the muck/debris will be allowed to roll down the hill slope.



(Yogesh Paliwal)  
Lt Col  
Officer Commanding  
1441 BCC (GREF)/14 BRTF  
Project Vartak

Station: C/O 99 APO

Dated: 28 Jul 2023



UNDERTAKING FOR COMPLIANCE REPORT IN RESPECT OF PROPOSAL FOR  
DIVERSION OF 0.162 HA OF FOREST LAND FOR CONSTRUCTION OF 135 MEETER  
SPAN MAJOR PMT BRIDGE OVER PINJOLI NALA AT KM 49.75 ON B-C-T ROAD 14  
BRTF IN WEST KEMANG DISTRICT ARUNACHAL PRADESH.


Condition No. 10

Annexure - XV

Certified that, wherever possible and technically feasible, the user agency shall undertake afforestation measures along the road within the area diverted under this approval, in consultation with the State Forest Department at the project cost.

Station: C/O 99 APO

Dated: 24 Jul 2023



(Yogesh Paliwal)  
Lt Col  
Officer Commanding  
1441 BCC (GREF)/14 BRTF  
Project Vartak

UNDERTAKING FOR COMPLIANCE REPORT IN RESPECT OF PROPOSAL FOR  
DIVERSION OF 0.162 HA OF FOREST LAND FOR CONSTRUCTION OF 135 MEETER  
SPAN MAJOR PMT BRIDGE OVER PINJOLI NALA AT KM 49.75 ON B-C-T ROAD 14  
BRTF IN WEST KEMANG DISTRICT ARUNACHAL PRADESH.

Condition No. 11

Annexure - XVI

Certified that, the muck dumping area shall be stabilized and plantation of suitable species shall be carried out over stabilized dump on the cost of the user agency under the supervision of State Forest Department.

Station: C/O 99 APO

Dated: 24 Jul 2023



(Yogesh Paliwal)  
Lt Col  
Officer Commanding  
1441 BCC (GREF)/14 BRTF  
Project Vartak

UNDERTAKING FOR COMPLIANCE REPORT IN RESPECT OF PROPOSAL FOR  
DIVERSION OF 0.162 HA OF FOREST LAND FOR CONSTRUCTION OF 135 MEETER  
SPAN MAJOR PMT BRIDGE OVER PINJOLI NALA AT KM 49.75 ON B-C-T ROAD 14  
BRTF IN WEST KEMANG DISTRICT ARUNACHAL PRADESH.


Condition No. 12

Annexure - XVII

Certified that, the designing of the culverts/bridges, if any, over the natural streams/rivers/canals should be done in such a manner that it does not hamper the natural course of the water, does not give rise to water logging and also does not hamper movement of the wild animals.

Station: C/O 99 APO

Dated 28 Jul 2023



(Yogesh Paliwal)  
Lt Col  
Officer Commanding  
1441 BCC (GREF)/14 BRTF  
Project Vartak

UNDERTAKING FOR COMPLIANCE REPORT IN RESPECT OF PROPOSAL FOR  
DIVERSION OF 0.162 HA OF FOREST LAND FOR CONSTRUCTION OF 135 MEETER  
SPAN MAJOR PMT BRIDGE OVER PINJOLI NALA AT KM 49.75 ON B-C-T ROAD 14  
BRTF IN WEST KEMANG DISTRICT ARUNACHAL PRADESH.


Condition No. 13

Annexure - XVIII

Certified that, all the sites specific engineering structures like retaining walls, breast wall and drainage shall be constructed to avoid any soil erosion and to provide slope stability of the concerned hills.

Station: C/O 99 APO

Dated 28 Jul 2023



(Yogesh Paliwal)  
Lt Col  
Officer Commanding  
1441 BCC (GREF)/14 BRTF  
Project Vartak



UNDERTAKING FOR COMPLIANCE REPORT IN RESPECT OF PROPOSAL FOR  
DIVERSION OF 0.162 HA OF FOREST LAND FOR CONSTRUCTION OF 135 MEETER  
SPAN MAJOR PMT BRIDGE OVER PINJOLI NALA AT KM 49.75 ON B-C-T ROAD 14  
BRTF IN WEST KEMANG DISTRICT ARUNACHAL PRADESH.


Condition No. 14

Amended - XIX

Certified that, No labour camp shall be established on the forest land and the User Agency shall provide fuels preferably alternate fuels to the labourers and the staff working at site so as to avoid any damage and pressure on the nearby forest areas.

Station: C/O 99 APO

Dated: 28 Jul 2023

  
(Yogesh Paliwal)  
Lt Col  
Officer Commanding  
1441 BCC (GREF)/14 BRTF  
Project Vartak

UNDERTAKING FOR COMPLIANCE REPORT IN RESPECT OF PROPOSAL FOR  
DIVERSION OF 0.162 HA OF FOREST LAND FOR CONSTRUCTION OF 135 MEETER  
SPAN MAJOR PMT BRIDGE OVER PINJOLI NALA AT KM 49.75 ON B-C-T ROAD 14  
BRTF IN WEST KEMANG DISTRICT ARUNACHAL PRADESH.


Condition No. 15

Amended - XX

Certified that, the forest land proposed to be diverted shall under no circumstances be transferred to any other agencies, department or person without prior approval of Govt. of India.

Station: C/O 99 APO

Dated: 28 Jul 2023

  
(Yogesh Paliwal)  
Lt Col  
Officer Commanding  
1441 BCC (GREF)/14 BRTF  
Project Vartak



UNDERTAKING FOR COMPLIANCE REPORT IN RESPECT OF PROPOSAL FOR  
DIVERSION OF 0.162 HA OF FOREST LAND FOR CONSTRUCTION OF 135 MEETER  
SPAN MAJOR PMT BRIDGE OVER PINJOLI NALA AT KM 49.75 ON B-C-T ROAD 14  
BRTF IN WEST KEMANG DISTRICT ARUNACHAL PRADESH.


Condition No. 16

Annexure - XXI

Certified that, No damage to the flora and fauna of the adjoining area shall be caused.

Station: C/O 99 APO

Dated: 28 Jul 2023

  
(Yogesh Paliwal)  
Lt Col  
Officer Commanding  
1441 BCC (GREF)/14 BRTF  
Project Vartak

UNDERTAKING FOR COMPLIANCE REPORT IN RESPECT OF PROPOSAL FOR  
DIVERSION OF 0.162 HA OF FOREST LAND FOR CONSTRUCTION OF 135 MEETER  
SPAN MAJOR PMT BRIDGE OVER PINJOLI NALA AT KM 49.75 ON B-C-T ROAD 14  
BRTF IN WEST KEMANG DISTRICT ARUNACHAL PRADESH.


Condition No. 17

Annexure - XXII

Certified that, the layout of the proposal shall not be changed without the prior approval of the Central Government.

Station: C/O 99 APO

Dated: 28 Jul 2023


  
(Yogesh Paliwal)  
Lt Col  
Officer Commanding  
1441 BCC (GREF)/14 BRTF  
Project Vartak

UNDERTAKING FOR COMPLIANCE REPORT IN RESPECT OF PROPOSAL FOR  
DIVERSION OF 0.162 HA OF FOREST LAND FOR CONSTRUCTION OF 135 MEETER  
SPAN MAJOR PMT BRIDGE OVER PINJOLI NALA AT KM 49.75 ON B-C-T ROAD 14  
BRTF IN WEST KEMANG DISTRICT ARUNACHAL PRADESH.

AMC/WL-XXII

Condition No. 19

Certified that, the user Agency shall raise strip plantation on both sides and central verge of the road as per IRC norms.



Station: C/O 99 APO

Dated: 29 Jul 2023


(Yogesh Paliwal)  
Lt Col  
Officer Commanding  
1441 BCC (GREF)/14 BRTF  
Project Vartak

UNDERTAKING FOR COMPLIANCE REPORT IN RESPECT OF PROPOSAL FOR  
DIVERSION OF 0.162 HA OF FOREST LAND FOR CONSTRUCTION OF 135 MEETER  
SPAN MAJOR PMT BRIDGE OVER PINJOLI NALA AT KM 49.75 ON B-C-T ROAD 14  
BRTF IN WEST KEMANG DISTRICT ARUNACHAL PRADESH.

AMC/WL-XXIV

Condition No. 20

Certified that the speed regulating signage will be erected along the road at regular intervals in the protected areas/forest areas.



Station: C/O 99 APO

Dated: 29 Jul 2023

(Yogesh Paliwal)  
Lt Col  
Officer Commanding  
1441 BCC (GREF)/14 BRTF  
Project Vartak



UNDERTAKING FOR COMPLIANCE REPORT IN RESPECT OF PROPOSAL FOR  
DIVERSION OF 0.162 HA OF FOREST LAND FOR CONSTRUCTION OF 135 MEETER  
SPAN MAJOR PMT BRIDGE OVER PINJOLI NALA AT KM 49.75 ON B-C-T ROAD 14  
BRTF IN WEST KEMANG DISTRICT ARUNACHAL PRADESH.


Condition No. 21

AMRIN-XXV

Certified that, the user Agency shall provide suitable under/over pass in protected area/Forest Area as per recommendations of CWLW/ NBWL/ FAC/ REC, wherever applicable.

Station: C/O 99 APO

Dated 28 Jul 2023

  
(Yogesh Paliwal)  
Lt Col  
Officer Commanding  
1441 BCC (GREF)/14 BRTF  
Project Vartak

UNDERTAKING FOR COMPLIANCE REPORT IN RESPECT OF PROPOSAL FOR  
DIVERSION OF 0.162 HA OF FOREST LAND FOR CONSTRUCTION OF 135 MEETER  
SPAN MAJOR PMT BRIDGE OVER PINJOLI NALA AT KM 49.75 ON B-C-T ROAD 14  
BRTF IN WEST KEMANG DISTRICT ARUNACHAL PRADESH.


Condition No. 22

AMRIN-XXVI

Certified that, the user agency shall comply all the provisions of all the Acts, Rules, Regulations, Guidelines, Hon'ble Court Order (s) and NGT Order (s) pertaining to this project, if any, for the time being in force, as applicable to the project.

Station: C/O 99 APO

Dated 28 Jul 2023

  
(Yogesh Paliwal)  
Lt Col  
Officer Commanding  
1441 BCC (GREF)/14 BRTF  
Project Vartak

UNDERTAKING FOR COMPLIANCE REPORT IN RESPECT OF PROPOSAL FOR  
DIVERSION OF 0.162 HA OF FOREST LAND FOR CONSTRUCTION OF 135 MEETER  
SPAN MAJOR PMT BRIDGE OVER PINJOLI NALA AT KM 49.75 ON B-C-T ROAD 14  
BRTF IN WEST KEMANG DISTRICT ARUNACHAL PRADESH.


Condition No. 23

Annexure - XXVII

Certified that, No additional or new path will be constructed inside the forest area for transportation of construction materials for execution of the project work.

Station: C/O 99 APO

Dated: 28 Jul 2023



(Yogesh Paliwal)  
Lt Col  
Officer Commanding  
1441 BCC (GREF)/14 BRTF  
Project Vartak

UNDERTAKING FOR COMPLIANCE REPORT IN RESPECT OF PROPOSAL FOR  
DIVERSION OF 0.162 HA OF FOREST LAND FOR CONSTRUCTION OF 135 MEETER  
SPAN MAJOR PMT BRIDGE OVER PINJOLI NALA AT KM 49.75 ON B-C-T ROAD 14  
BRTF IN WEST KEMANG DISTRICT ARUNACHAL PRADESH.

Condition No. 25

Annexure - XXVIII

Certified that, the forest land shall not be used for any purpose other than that specified in the project proposal.

Station: C/O 99 APO

Dated: 28 Jul 2023



(Yogesh Paliwal)  
Lt Col  
Officer Commanding  
1441 BCC (GREF)/14 BRTF  
Project Vartak