

**GOVERNMENT OF ARUNACHAL PRADESH
DEPARTMENT OF ENVIRONMENT, FORESTS & CLIMATE CHANGE
ITANAGAR.**

No. FOR.3-252/Cons/2021/2832-36

Itanagar dated 15th May'2024

To

The Deputy Director General of Forests (Central),
Sub Office, Guwahati (under Regional Office, Shillong)
4th Floor, Housefed Building, Rukminigaon
Guwahati- 781022.

Sub: - Proposal for diversion of 144.00 ha of forest land for construction of Mipi-Andrala road from 0.00 km to 50.00 km by BRO in Upper Dibang District of Arunachal Pradesh.

Ref: - Your letter F.No. 3-AN B/182/2023/GHY/5031-32 dtd. 04.01.2024.

Madam,

With reference to letter cited above, this is to submit compliance report as below of the conditions stipulated therein for favour of your information and necessary action:

A. Conditions which need to be complied prior to handing over of forest land by the State Forest Department.

1	The User Agency shall transfer, the Net Present Value (NPV) of the forest land being diverted under this proposal, as per the orders of the Hon'ble Supreme Court of India dated 28/03/2008, 24/04/2008 and 09/05/2008 in Writ petition (Civil) No.202/1995 and as per the guidelines issued by the Ministry vide letters No.5-3/2007-FC dated 05.02.2009 and File No.5-3/2011-FC (Vol-I) dated 21.03.2022. The requisite funds shall be transferred through online portal into CAMPA account of the State concerned.	The amount of Net Present Value of the forest land diverted under this proposal for Rs.71,22,17,448/- has been deposited to National Authority (CAMPA) as per e-challan dated 23.02.2024 and deposited on 23.02.2024 at Annexure-I.
2	The User Agency shall transfer the cost of raising and maintaining the compensatory afforestation at the current wage rate in consultation with State Forest Department in the account of CAMPA of the concerned State through online portal. The scheme may include appropriate for anticipated cost increase for works scheduled for subsequent years.	The cost of compensatory afforestation for Rs.7,00,21,500/- has been deposited to National Authority (CAMPA) as per e-challan dated 23.02.2024 and deposited on 23.02.2024 at Annexure-I.
3	The non-forest land proposed for CA shall be transferred and mutated in the name of Forest Department and notified as RF/PF prior to Stage-II approval. A copy of the original notification declaring the non-forest land under Section 4 or Section 29 of the India Forest Act,1927, or under the relevant section of the State Government prior to Stage-II approval;	The notification is enclosed at Annexure-II
4	The State Govt shall ensure the transfer 5 times penal the NPV with the interest as per F(C) Act, 1980 guidelines as penalty for the act of violation of F(C) Act, 1980 to Ad-hoc CAMPA by the user agency BRO.	The cost of penal NPV with interest for Rs.5,41,60,715/- has been deposited to National Authority (CAMPA) as per e-challan dated 23.02.2024 and deposited on 23.02.2024 at Annexure-I.

5	The State Govt shall taken disciplinary action against the erring staffs of forest department by issuing charge sheet before Stage-II or even giving temporary working permission to avoid such practices in the future.	The CCF, EAC has submitted the disciplinary action is enclosed at Annexure-III.
6	The Regional Office, Shillong shall take action under 3 A and 3 B within a month of the Stage-I and submit a report to the Ministry.	The User Agency has submitted the action taken report to RO on 09.04.2024.
7	All the funds received from the user agency (CA and dwarf plantation cost, NPV, etc) under the project shall be transferred / deposited to Compensatory Afforestation Fund of Arunachal Pradesh State managed by the Ad-hoc CAMPA only through e-portal (https://parivesh.ic.in/). Amount deposited through other mode will not be accepted as compliance of the Stage-II clearance.	The total amount of Rs.83,63,99,663/- being cost of CA, NPV & Penal PNV has been deposited to National Authority (CAMPA) as per e-challan dated 03.01.2024 and deposited on 27.12.2023 at Annexure-I.
8	The State Govt shall implement immediately following recommendation of the Standing Committee of National Board for Wildlife in its 73rd meeting held on 17.07.2023	

(i) The budget for implement of the activities as mentioned in condition (2) of recommendation of SC of NBWL shall be included in the planned project by the BRO and the following estimated cost as per the rapid biodiversity assessment and impact study report by the Zoological Survey of the India shall be deposited:

S.No	Activity	Estimated cost (in lakh Rs)	The cost of Biodiversity assessment and impact study for Rs.4,80,00,000/- has been deposited to National Authority (CAMPA) as per e-challan dated 23.02.2024 and deposited on 23.02.2024 at Annexure-I.
1	Habitat improvement in selected segments of the proposed alignment (plantation models, soil and water conservation activities)	120.00	
2	Conservation and management activities for the schedule-I species.	100.00	
3	Training and awareness programmes.	55.00	
4	Construction of at least 3-Watch Tower along with a guard post for monitoring and protection.	30.00	
5	Monitoring and Evaluation	25.00	
6	Conservation and monitoring research	150.00	
	Total	480.00	

	ii) A site- specific mitigation plan for 20.00 km to 50.00 km shall be prepared by a National Institute having expertise in wildlife	The cost of Wildlife mitigation plan for Rs.4,61,07,000/- has been deposited to National Authority (CAMPA) as per e-
--	--	--

	conservation and management in collaboration with the Forest Department and a local NGO based in Anini, with funding support from BRO and a copy of the plan is to be submitted to Sub Office Guwahati.	challan dated 23.02.2024 and deposited on 23.02.2024 at Annexure-I.
	iii) The User Agency shall deposit an amount of 2% of the proportionate costs of the project falling within the protected Area or ESZ as corpus with Dibang Wildlife Sanctuary to meet the recurring cost and unforeseen expenditure to mitigate certain adverse impacts of road and to maintain corridor connectivity and metapopulation dynamics, rescue of road accident animals, removal of invasive species, waste disposal, strengthening protection, habitat improvement etc, for the area impacted	The 2% of project cost for Rs.5,00,00,000/- has been deposited to National Authority (CAMP) as per e-challan dated 23.02.2024 and deposited on 23.02.2024 at Annexure-I.
9	The KML files of the area to be diverted, the CA areas, the proposed SMC work, and the WLMP area shall be uploaded on the e-green watch portal with all requisite details before issuing working permission towards linear projects or submitting compliance report for seeking Stage-II approval, as the case may be	The KML files of the area to be diverted and the CA areas are uploaded on the e-Green watch portal.
10	The compliance report shall be uploaded on e-portal (https://parivesh.nic.in/).	Uploaded.
11	The boundary of the diverted forest land shall be suitably demarcated on ground at the project cost, as per the direction of the concerned Divisional Forest Officer;	The User Agency has submitted undertaking for this condition at Annexure-IV
12	The charges for felling, logging and transportation of project affected trees should be collected from the User Agency at the rates approved by the State Govt and deposited with DFO concerned for utilization immediately following the diversion of forest land.	The User Agency has submitted undertaking for this condition at Annexure-V.
13	The expenditure like boundary walls, stone pillars, demarcation charges, cost of damage of trees the fund on these accounts should, be deposited with the DFO concerned.	The User Agency has submitted undertaking for this condition at Annexure-VI.
14	The User Agency shall restrict the felling of trees to minimum number in the diverted forest land and the trees shall be felled under the strict supervision of the State Forest Department and the cost of felling of trees shall be deposited by the User Agency with State Forest Department;	The User Agency has submitted undertaking for this condition at Annexure-VII
15	The User Agency shall explore the possibility of successful translocation of maximum number of trees identified to be felled and shall ensure that any tree felling shall be done only when it is unavoidable and that too under strict supervision	The User Agency has submitted undertaking for this condition at Annexure-VIII

	of the State Forest Department.	
16	The complete compliance of the FRA, 2006 shall be ensure by way of prescribed certificate from the concerned District Collector.	The compliance of FRA'2006, may not be required as per MoEF&CC's letter F.No.11-156/2008-FC dated 27.04.2011
17	Violation of any of these conditions will amount to violation of Forest (conservation) Act, 1980 issued by the Ministry.	The User Agency has submitted undertaking for this condition at Annexure-IX
B. Conditions which need to be strictly complied on field after handing over of forest land to the User Agency by the State Forest Department but the compliance in form of undertaking shall be submitted prior to Statge-II approval:		
1	Legal status of the forest land shall remain unchanged	Noted
2	The Compensatory Afforestation shall be taken up on 144.00 ha equivalent area at Biyanli VFR in Anini Forest Division of Upper Dibang Valley District within three years from the date of Stage-II Clearance and maintained thereafter by the State Forest Department at the cost of the User Agency. As far as possible, a mixture of local indigenous species shall be planted and monoculture of any species may be avoided. The CA will be maintained for 10 years.	Noted
3	At the time of payment of the Net Present Value (NPV) at the then prevailing rate, the User Agency shall furnish an undertaking to pay the additional amount of NPV, if so determined, as per the final decision of the Hon'ble Supreme Court of India;	The User Agency has submitted undertaking for this condition at Annexure-X.
4	The State Govt shall implement the following recommendation of the Standing Committee of National Board for Wild Life in its 73rd meeting held on 17.07.2023 which is reproduced as under: -	
	1. Activities to be done by the User Agency: i) Creation of underpasses for wildlife species, box culverts for proper drainage of waterflow should be implemented in the proposed alignments at regular interval of road stretch. This recommended underpass should have at least 4-4m height 8-10m width and length equal to the width of the proposed road ad should be rectangular in shape. Small underpass for small mammal passage, reptiles and amphibians shall also be constructed as per the guidance document, Eco-friendly measures to mitigate impact of linear infrastructure of Wildlife ; proper maintenance of the road sider should be taken care of as ground feeder bird species were mostly killed in search of	The User Agency has submitted undertaking for this condition at Annexure-XI

A	food grains at the sides of the roads .	
	ii) Creation and maintenance of proper muck disposal sites along with construction of guard wall for post muck disposal rehabilitation must be taken to mitigate soil erosion.	The User Agency has submitted undertaking for this condition at Annexure-XII

	<p>2. Activities to be done by the Divisional Forest Office, Anini:</p> <p>i) Habitat improvement is selected segments of the proposed alignment. Area base habitat management including habitat improvement through adopting agroforestry plantation models, should be carried out in the post muck disposition sites to prevent soil erosion.</p> <p>ii) Conservation and management activities for the schedule -I species as per the plan suggested sites to prevent soil erosion.</p> <p>iii) Training programmes for the local communities for rural enterprise development, wildlife monitoring training programme for the Forest Department frontline staff, and capacity enhancement of the Forest Division through procurement of equipment necessary for monitoring and animal handling to mitigate human wildlife conflicts.</p> <p>iv) Construction of watch tower and Guard post along the proposed alignment for actively monitoring the hunting practices and other illegal activities destroying the rich wildlife in the landscape.</p> <p>v) Monitoring and Evaluation of the progress towards achieving the management recommendations as well as the impacts of the strategies through hiring a third party government agency once in five years.</p> <p>vi) Culverts with rectangular cross-sections shall be constructed because of the wider bottom compared to pipes. It is also easier to fix the guiding structures neatly to the culverts. There should be at least 10 m guiding structure on both side of the culvert. There should be no gap in-between the guiding structure and the tunnel to deter any trespassing animal.</p> <p>vii) Dimension of the culverts built on seasonal and perennial streams should include "wet refugia" of at least 5-10 m on either side of the water channels. Especially if there are any marshy</p>	Noted.
--	---	--------

	<p>areas, multiple underpasses should be provided with guiding structures that are parallel to the road in order to facilitate movement.</p> <p>viii) The opening of the culverts should be free from any obstruction and must guide the animal away from the road. The passage should be maintained from overgrown vegetation.</p> <p>ix) A "ledge" or embankment should be constructed on the wall of the underpass to provide a passage platform during heavy floods. The end of the ledges should terminate in an arboreal situation.</p> <p>x) DFO, Anini may identify any additional specific critical points for animal crossings and suggest mitigation structures along the road passing through the Dibang Wildlife Sanctuary and the User Agency comply with the mitigation plan during the construction phase. As the Wildlife Institute of India has a research team at Anini, the DFO, Anini may also take its assistance in identification of critical sites for animal movement.</p>	
	<p>2. Following non-structural mitigation measures should also be implemented:</p>	
	<p>i) To avoid frequent repairs and disturbances, carriageway pavement should be rigid, having well planned road side drainage and utility ducts.</p>	<p>The User Agency has submitted undertaking for this condition at Annexure-XIII</p>
	<p>ii) User Agency will make provision of vegetative or mechanical canopy closure option for movement of arboreal wildlife.</p>	<p>The User Agency has submitted undertaking for this condition at Annexure-XIV</p>
	<p>iii) User Agency will install overhead signboard at every 500 meter in the forest area about conservation of wildlife, animal crossing, restriction on feeding animals, garbage dumping, parking, honking, speed limit, forest fire do's and don't etc. specifically keeping in mind the tourists who may visit the area.</p>	<p>The User Agency has submitted undertaking for this condition at Annexure-XV</p>
	<p>iv) Monitoring committee shall be constituted under chairmanship of the regional Chief Conservation of Forests (Eastern Circle), with DFO-Anini and 73rd SCNBWL MoM held on 17.07.2023 Page 7 of 201 representative of the User Agency as members. Committee shall submit monthly report to the Chief wildlife Warden on progress of work and compliance of the conditions laid out under this report as well as other if any.</p>	<p>The User Agency has submitted undertaking for this condition at Annexure-XVI</p>
	<p>v) Completion certificate will be issued after written certification from chairman of monitoring committee countersigned by Chief Wild life</p>	<p>The User Agency has submitted undertaking for this condition at Annexure-XVII</p>

	Warden that all the conditions are satisfactorily complied with.	
	vi) Post completion of the road, the monitoring and maintenance of mitigation structure will be done jointly on advice of forest department and at cost of User Agency.	The User Agency has submitted undertaking for this condition at Annexure-XVIII
	vii)Traffic should not be allowed on this road for civilians between sunset to sunrise as animals movements are high during these hours and will result in collisions and mortality.	The User Agency has submitted undertaking for this condition at Annexure-XIX
	viii)A check post should be constructed at the entry point of the sanctuary or another convenient location and manned by forest department staff to keep record of people and vehicles accessing the sanctuary.	The User Agency has submitted undertaking for this condition at Annexure-XX
	ix)The adverse impact of the road construction should be taken care by cut and fill method. The muck excavated should be used for filling embankments, retaining muck generated should be disposed in proposed dumping sites only.	The User Agency has submitted undertaking for this condition at Annexure-XXI
	x)A speed limits of 20-30 km for civilian vehicles should be set and scientifically-designed speed breakers should be placed at every 500m intervals.	The User Agency has submitted undertaking for this condition at Annexure-XXII
	xi)Natural flow of streams should not be altered in any way and it should be maintained as it is.	The User Agency has submitted undertaking for this condition at Annexure-XXIII
	xii)All outside material left over after construction or repair(including stones, sand, cements, packaging material, papers, cartons, oils, cans, bags, wires, metal objects, housing sheds, plastics and glass) should not be left on site, but should be carefully removed and carried away outside the sanctuary.	The User Agency has submitted undertaking for this condition at Annexure-XXIV
4	The annual compliance certificate on the stipulated conditions should be submitted by the project proponent to the State Chief Wild Life Warden and an annual compliance certificate shall be submitted by the state Chief Wild Life Warden to the Government of India.”	The User Agency has submitted undertaking for this condition at Annexure-XXV
5	The User Agency shall obtain the Environment Clearance as per the provisions of Environment (Protection) Act, 1986. If required.	Not required.
6	The User Agency shall take all possible precautions & care all the time not to impact adversely the surrounding forests and forest land by their actions/activities.	The User Agency has submitted undertaking for this condition at Annexure-XXVI
7	The user agency will undertake comprehensive soil and water conservation measures at the project cost.	The User Agency has submitted undertaking for this condition at Annexure-XXVII


8	The overburden shall not be dumped outside the width of the road. The muck generated in the earth cutting will be disposal off at the designated dumping sites and in no case the muck/debris will be allowed to roll down the hill slopes.	The User Agency has submitted undertaking for this condition at Annexure-XXVIII.
9	Wherever possible and technically feasible, the user agency shall undertake afforestation measures along the road within the area diverted under this approval, in consultation with the State Forest Department at the project cost.	The User Agency has submitted undertaking for this condition at Annexure-XXIX.
10	The muck dumping area shall be stabilized and plantation of suitable species shall be carried out over stabilized dumps on the cost of the user agency under the supervision of State Forest Department.	The User Agency has submitted undertaking for this condition at Annexure-XXX.
11	The designing of culverts/ bridge, if any, over the natural streams/ rivers/ canals should be done in such a manner that it does not hamper the natural course of the water, does not give rise to water logging and also does not hamper the movement of the wild animals.	The User Agency has submitted undertaking for this condition at Annexure-XXXI.
12	All the site specific engineering structures like retaining walls, breast wall and drainage shall be constructed to avoid any soil erosion and to provide slope stability of the concerned hills.	The User Agency has submitted undertaking for this condition at Annexure-XXXII.
13	No labour camp shall be established on the forest land and the User Agency shall provide fuels preferably alternate fuels to the labourers and the staff working at the site so as to avoid any damage and pressure on the nearby forest areas;	The User Agency has submitted undertaking for this condition at Annexure-XXXIII
14	The user agency shall take special measures for prevention of landslide/erosion by biological or mechanical measures and stabilization of side slope to avoid landslides and ensure that muck is dumped only on identified muck dumping area as per Muck Dumping Plan.	The User Agency has submitted undertaking for this condition at Annexure-XXXIV
15	The road side plantation of indigenous species with economic and ecological importance in consultation with the communities/JFMC may be undertaken as per MoRTH guideline by the user agency.	The User Agency has submitted undertaking for this condition at Annexure-XXXV
16	The user agency shall undertake with special attention for the roadside amenities such as toilet, bus shed, etc.as per the guideline of MoRTH, wherever necessary. For all such amenities, special needs of women & differently abled to be kept in mind.	The User Agency has submitted undertaking for this condition at Annexure-XXXVI
17	The forest land proposed to be diverted shall under no circumstances be transferred to any other	The User Agency has submitted undertaking for this condition at Annexure-

	agencies, department or person without prior approval of Govt. of India.	XXXVII.
18	No damage to the flora and fauna of the adjoining area shall be caused.	The User Agency has submitted undertaking for this condition at Annexure-XXXVIII
19	The lay out of the proposal shall not be changed without the prior approval of the Central Government.	The User Agency has submitted undertaking for this condition at Annexure-XXXIX
20	The concerned Divisional Forest Officer, will monitor and take necessary mitigative measures to ensure that there is no adverse impact on the forests in the surrounding area.	Noted.
21	The user agency shall comply all the provisions of the all Acts, Rules, Regulations, Guidelines, Hon'ble Court Order (s) and NGT Order (s) pertaining to this project, if any, for the time being in force, as applicable to the project.	The User Agency has submitted undertaking for this condition at Annexure-XXXX
22	No additional or new path will be constructed inside the forest area for transportation of construction materials for execution of the project work.	The User Agency has submitted undertaking for this condition at Annexure-XXXXI
23	The period of diversion under this approval shall be co-terminus with the period of lease to be granted in favour of the user agency or the project life, whichever is less.	Noted
24	The forest land shall not be used for any purpose other than that specified in the project proposal.	The User Agency has submitted undertaking for this condition at Annexure-XXXXII.
25	As per Ministry's letter No. 11-30/96-FC(Pt) dtd. 14.9.2001, if the compliance of stipulated conditions is awaited from the State Govt. for more than 5(five) years, the in-principal approval would be summarily revoked considering that the user agency is no longer interested in the project.	Noted
26	Any other conditions that the Integrated Regional Office, Guwahati, Ministry of Environment, Forest & Climate Change may stipulate from time to time in the interest of conservation, protection and development of Forests & Wildlife.	Noted

It is, therefore, requested to kindly issue necessary formal approval for diversion of 144.00 ha forestland for construction of above road under Section-2 of the Forest (Conservation) Act, 1980 at an early date.

Enclosed:- As above

Yours faithfully,


15/05/24

(S.S.Kandpal)

Addl. PCCF (Cons) & Nodal Officer (FCA)

Copy to:-

1. The PCCF (WL&BD), Itanagar for information & necessary action.
2. The Chief Conservator of Forests, EAC, Tezu for information.
3. The Chief Engineer (P), Udayak, C/o 99 APO for information.
4. The DFO, Anini Forest Division for information

(S.S.Kandpal)

Addl. PCCF (Cons) & Nodal Officer (FCA)

Annexure - 1

Payment Details

2	FP/AR/ROAD/148555/2021 Mipi Andrala Project	ROAD1485552021433	04 Jan 2024	CA: 70021500/- PCA: 0/- Safety Zone: 0/- NPV: 712217448/- Wildlife Mitigation Plan : 46107000/- Biodiversity Assessment : 48000000/- 2% of Project Cost : 50000000/- Total : 980506663/-	Addl CA : 0/- CAT : 0/- Addl PA : 0/- Penal NPV, 1st Violation & 2nd Violation : 54160715/-	<input checked="" type="checkbox"/> Paid	Fund Demand Verified by Nodal Officer On Bank Name Mode of Payment Challan Generated On Transaction Date	:23 Feb 2024 :Union Bank Of India :NEFT/RTGS (Challan) :23 Feb 2024 :23 Feb 2024	Demand Letter Generated Challan
---	--	-------------------	-------------	---	--	--	---	--	------------------------------------



The Arunachal Pradesh Gazette

PUBLISHED BY AUTHORITY

No. 5, Vol. XXIII, Naharlagun, Thursday, March 15, 2012 Phalgun 25, 1933 (Saka)

Separate paging is given to each part in order that it may be filed as a separate compilation.

CONTENTS	PAGE
PART - I — Appointment, promotions, powers and personal notices issue by the Governor	29 - 36

GOVERNMENT OF ARUNACHAL PRADESH

PART - I

Appointment, promotions, power, and personal notices issued by the Governor.

DEPARTMENT OF ENVIRONMENT AND FORESTS ITANAGAR

NOTIFICATION

The 27th September, 2011

No. FOR.240/CONS/2009/74.—In exercise of the powers conferred by section 3A of the Arunachal Pradesh Anchal Forest Reserve (Constitution and Maintenance) Act, 1975 (Act No. 1 of 1976) as amended by the Arunachal Pradesh Anchal and Village Forest Reserve (Constitution and Maintenance) Amendment Act, 1984 (Act No. 4 of 1984), the Governor of Arunachal Pradesh is pleased to propose to constitute the land described in the schedule hereunder as Village Forest Reserve (VFR).

The Governor, in exercise of the powers conferred by sub-section (1) (C) of Section 5 of the Assam Forest Regulation, 1891 (7 of 1891), is further pleased to appoint the Deputy Commissioner Dibang Valley District, Anini as the Forest Settlement Officer to inquire into and determine the existence, nature and extent of any right claim by, or alleged to exist in favour of any person in or over any land comprised within such limits, described in the said Schedule and any claim relating to the practice within such limits, of Jhum Cultivation, and to deal with the same as provided in Chapter II of the said Regulation.

The Governor is also pleased to appoint the Divisional Forest Officer, Anini Social Forestry Division, Anini to be the Forest Officer under sub-section (2) of section 5 of the said Regulation who shall assist the Forest Settlement Officer in the inquiry prescribed in Chapter II of the Assam Forest Regulation, 1891.

The Governor is further pleased to appoint the Secretary (GA), Government of Arunachal Pradesh to hear the appeals under section 15 of the said regulation.

SCHEDULE

1. Name of Village Forest Reserve - Biyanli Village Forest Reserve
2. Area - 1470 ha
3. District - Dibang Valley
4. Boundary description -

North : Starting from a point marked 'J' on Indundi Ridge at intersection of lat. $29^{\circ} - 0' - 54''$ and Long. $95^{\circ} 48' 07''$ at bearing 98° for a distance of 1000 mtrs upto point 'I' then at bearing 92° for a distance of 1000 mtrs upto point 'H' and again at bearing 91° for a distance of 1000 mtrs upto point 'G' at the confluence of Mathun River and Indo Pari River.

East : Thence down stream approximately along right bank of Mathun River at bearing 188° for a distance of 650 mtrs upto 'F', 198° for a distance of 1000 mtrs upto 'E', 183° for a distance of 1000 mtrs upto 'D', 186° for a distance of 1000 mtrs upto 'C', 143° for a distance of 750 mtrs upto point 'B', and 190° for a distance of 1000 mtrs upto point 'A' at the confluence of Andra River with Mathun River.

South : Thence up-stream along left bank of Andra River at bearing 245° for a distance of 800 mtrs upto 'U', 308° for a distance of 650 mtrs upto 'T', 262° for a distance of 500 mtrs upto 'S', 327° for a distance of 500 mtrs upto 'R', 290° for a distance of 300 mtrs upto point 'Q'.

West : Thence following the left bank of same river at bearing 30° for a distance of 250 mtrs upto 'P', 348° for a distance of 750 mtrs upto 'O', 323° for a distance of 500 mtrs upto point 'N' at the left bank of Andra River. Thence north words at bearing 352° for a distance of 600 mtrs upto 'M', 358° for a distance of 1000 mtrs upto 'L', 359° for a distance of 1000 mtrs upto 'K' and at bearing 02° for distance to 1000 mtrs upto point 'J' i.e starting point.

Map reference : 82 O/16 and 82 P/13.

B.S. Sajwan,
Principal Secretary (Environment and Forest),
Government of Arunachal Pradesh,
Itanagar.

ARUNACHAL PRADESH
STATE COUNCIL FOR SCIENCE AND TECHNOLOGY
DEPARTMENT OF SCIENCE AND TECHNOLOGY
ESS SECTOR, ITANAGAR

ORDER

The 24th January, 2012

No. SC(Estt)-338/2011-12/176-182/89.— The Governor of Arunachal Pradesh is pleased to appoint Shri J. K. Panggeng, Parliamentary Secretary (Science and Technology) as Chairman of the Arunachal Pradesh State Council for Science and Technology, Itanagar in relaxation of Rule 4 of the Memorandum of Association of the Council with effect from 24th January, 2012.

Tabom Bam, IAS
Chief Secretary,
Government of Arunachal Pradesh,
Itanagar.

DEPARTMENT OF TRADE AND COMMERCE
ITANAGAR

ORDER

The 30th January, 2012

No. DTC/Estt-248/2009/1909-1919.— Approval is hereby accorded for regularisation of the overstay period of Shri Sonyung Modi, Deputy Director, Trade and Commerce with effect from 24th December, 2011 till the holding of Departmental Promotion Committee (DPC). The officer has been on two years deputation in the Trade and Commerce department from the Labour and Employment since 23rd December, 2009 and his two years tenure expires on 23rd December, 2011 while his case for permanent absorption in the Trade and Commerce department with due approval from the Government is under process.

Tabom Bam, IAS
Chief Secretary, Trade and Commerce,
Government of Arunachal Pradesh,
Itanagar.

DEPARTMENT OF ECONOMICS AND STATISTICS
ITANAGAR

ORDER

The 1st February, 2012

No. STAT/EC/66/2012.— In pursuance of the Ministry of Statistics and Programme Implementation, Government of India's D.O. letter No. L-11015/7-1/2008-ESD- VIEC dated 21st March, 2011, the following Officers are hereby appointed to function as Economic Census Officers in the Ex-Officio capacity for effective conduct of All India 6th Economic Census 2012 in Arunachal Pradesh :-

Annexure-I

**GOVERNMENT OF ARUNACHAL PRADESH
OFFICE OF THE CHIEF CONSERVATOR OF FORESTS
EASTERN ARUNACHAL CIRCLE: TEZU**

Email: easternccf@gmail.com

Memo No. EAC/Cons-287/2022/ 959 - 962

Dated Tezu the 30th March/2024

MEMORANDUM

1. A condition at SN 5 of AIP vide F. No. 3 AN A/182/2023/ GHY/5031-32 dt. 4.1.2023 has been imposed by IRO Shillong, MoEF&CC, Govt of India directing the Principal Secretary E,F&CC), GoAP to take disciplinary action against erring staff of forest department by issuing chargesheet before Stage II. The NO FCA, Itanahgar vide No. For.3-252/Cons/2021/229-33 dt. 18.1.2024 has directed the Chief Conservator of Forests, Eastern Circle, Tezu to take action as per SN 5 of AIP and submit report.
2. Therefore, the undersigned now proposes to hold an inquiry against Shri Kashok Solung FR, Range Officer, Anini Forest Range under Rule 14 of Central Civil Services (Classification, Control and Appeal, 1965). The substance of imputations of misconduct or misbehavior in respect of which the inquiry is proposed to be held is enclosed (**Annexure-I**).

The statement of Articles of charges proposed to be sustained against Shri Kashok Solung FR, Range Officer, Anini Forest Range are enclosed (**Annexure-II**).

A list of documents by which and a list of witness by whom, the articles of charges are proposed to be sustained are enclosed (**Annexure-III & IV**).


3. Shri Kashok Solung FR, Range Officer, Anini Forest Range is directed to submit within 30 days of the receipt of this Memorandum a written statement of his defense and also to state whether he desires to be heard in person.
4. He is informed that an inquiry will be held only in respect of those articles of charge as are not admitted. He should therefore specifically admit or deny each articles of charge.
5. Whereas Shri Kashok Solung FR, Range Officer, Anini Forest Range is further informed that if he does not submit his written statement of defense on or before the date specified in para-2 above, or does not appear in person before the Inquiry Authority or otherwise fails or refuses to comply with the provisions of Rule 14 of the CCS (CCA) Rules 1965 or the orders/directions issued in pursuance of the said rule, the Inquiring Authority may hold the inquiry against him ex-parte.



6. Whereas attention of Shri Kashok Solung FR, Range Officer, Anini Forest Range is invited to Rule 20 of the Central Civil Services (Conduct) Rules 1964, under which no Government servant shall bring or attempt to bring any political or outside influence to bear upon any superior authority to further his interest in respect of matters pertaining to his service under Government. If any representation is received on his behalf from another person in respect of any matter dealt with in these proceedings, it will be presumed that Shri Kashok Solung FR, Range Officer, Anini Forest Range is aware of such representation and that it has been made at his instance and action will be taken against him for violation of Rule 12 of the CCS (Conduct) Rules 1964.
7. Your explanation, if any, should reach the undersigned within 30 days, otherwise it shall be presumed that you do not have anything to say in your defense and further action shall be taken without any further notice.

To,

Shri Kusus Solung, FR
Range Forest Officer,
Anini Forest Range,
C/o DFO, Anini Forest Division, Anini.
P.O. & P.S. Anini, District – Dibang Valley
Arunachal Pradesh.


(TARUN JOHRI) IFS
Chief Conservator of Forests
Eastern Arunachal Circle: Tezu


Memo No. EAC/Cons-287/2022/959-962

Dated Tezu the 30th March/2024

Copy to:

1. ✓ Principal Chief Conservator of Forests & Principal Secretary (E & F) Govt. of Arunachal Pradesh, Itanagar for information.
2. The Divisional Forest Officer, Anini Forest Division, Anini for information. He is directed to get the memorandum served to Shri Kashok Solung FR, Range Officer, Anini Forest Range and send the acknowledgement to this Office for records. Further, the statement of defense, if any, may be forwarded with his comments, if received within above stipulated time.
3. Personal File of Shri Kashok Solung FR, Range Officer, Anini Forest Range

4. The NO (PCA) Itanagar for information.


(TARUN JOHRI) IFS
Chief Conservator of Forests
Eastern Arunachal Circle: Tezu.

CHARGE SHEET IN RESPECT OF SHRI KASHOK SOLUNG FR, RANGE OFFICER,
ANINI FOREST RANGE UNDER ANINI FOREST DIVISION

ANNEXURE I

Statement of imputation of misconduct against Shri Kashok Solung FR, Range Forest Officer, Anini Forest Range under Divisional Forest Officer, Anini Forest Division

ARTICLE I

Whereas, a site inspection for Mipi to Andrala road 0.00 km to 50.00 km (Proposal No. FP/AR/Road/148555/21) was done by Chief Conservator of Forests, Eastern Arunachal Circle, Tezu on **04.08.2022** along with OC, 62 RCC (GREF) and DFO Anini.

Whereas, during site inspection it was first detected that the earth cutting in the initial 2 km approximately had already been done over an approx. area of 4.80 Ha and the 1st violation was reported by CCF, Tezu.

Whereas, while performing duties as Range Officer, Anini Forest Range, Shri Kashok Solung FR, failed to maintain absolute integrity and devotion to duty by failing to report and stop this violation of FCA to his superior authority within reasonable time.

ARTICLE II

Whereas, again during a subsequent site visit on **14.09.2023** along with IRO Shillong, NO (FCA) Itanagar, CCF Tezu and Commander 752 TF (UA) etc, it was again detected that track improvement had been extended and was being carried out from already violated area of 2 km to ahead of existing 2.00 km to 8.00 km (6.00 km) over an approximate area of 5.10 Ha.

Whereas, in both the above cases, it is evident that the violations were neither detected nor reported by Shri Kashok Solung FR, RO Anini on his own to his superior authority as there was no reporting or efforts made to stop violation from his side and so Shri Kashok Solung FR, Range Forest Officer, Anini Forest Range displayed gross negligence to duty.



Annexure II

Statement of articles of charge framed against Shri Kashok Solung FR, Range Forest Officer, Anini Forest Range under Divisional Forest Officer, Anini Forest Division

ARTICLE I

Whereas, the site of inspection of Proposal No. FP/AR/ROAD/148555/2021 "Diversion of 144 Ha for construction of 0.00 km to 50.00 km Mipi-Andrala road" for diversion of 144 Ha of forestland for construction of 0.00 km to 50.00 km Mipi-Andrala road by BRO, 62 RCC, C/o 99 APO was done by Chief Conservator of Forests, Eastern Arunachal Circle, Tezu on 04/08/2022 along with OC 62 RCC (GREF) and DFO Anini.

Whereas, during the inspection on 4.8.2022 it was found that the earth cutting in the initial 2 km approximately had already been done. On enquiry from BRO, it was informed that Army had done the earth cutting during the year 2020. A letter dtd. 18/05/2022 of DLR&SO Dibang Valley addressed to BRO Anini along with the representation of 3 (three) clan of Mipi Circle was produced in support of the claim by the UA (copy enclosed). The said representation mentioned that the villagers of threes clans of Mipi had given an NOC dtd. 28/06/2020 to Indian Army for construction of operational track/ road from Mipi to Andrala Omkar (length 54 km with formation cutting of 12 mtrs). The track/ road was later handed over to BRO in its present form somewhere during Feb/2022.

Whereas, an explanation, of Shri Kashok Solung FR, RO Anini was called by DFO Anini vide his No. ASFD/BRTF/M-A/27/2016/PT-I/ dt.31.10.2022. Shri Kashok Solung FR, RO Anini in his reply vide No. ASFR/ 04/ 2008/ 590 dt. 1.11.2022 addressed to DFO Anini informed that there was pandemic in 2020-21 and so there was restriction on movement. It was stated in the explanation that during this pandemic situation, the Army, which had manpower and machinery, started formation cutting on Mipi Andrala road which could not be detected by him in time as and he could not visit the place of violation in time due to restriction on movement.

Whereas, an Offence Report No. ASFR 11 of 2022 dt. 5.11.2022 against CO ETF 3 Corps, PIN 908503, C/o 99 APO and OC 62 RCC (GREF) PIN 930062, C/o 99 APO was later drawn by Shri Kashok Solung FR, Range Forest Officer, Anini Forest Range on 5.11.2022 against above violation detected on 4.8.2022.



ARTICLE II

Whereas, during a subsequent site visit on **14.09.2023** along with IRO Shillong, NO (FCA) Itanagar, CCF Tezu and Commander 752 TF (UA) etc, it was again detected that track improvement had been extended and was being carried out by OC 62 RCC (GREF), PIN 930062, C/o 99 APO from already violated area of 2 km to ahead of existing 2.00 km point to 8.00 km (6.00 km) over an approximate area of 5.10 Ha.

Whereas, in both above cases, there was no reporting of violations done by Shri Kashok Solung FR, Range Forest Officer, Anini Forest Range from his side and it is evident that the violations were neither detected nor reported by Shri Kashok Solung FR, RO Anini on his own.

Whereas an Offence Report No. AFR 01 of 2023 dt. 15.9.2023 against OC 62 RCC (GREF) PIN 930062, C/o 99 APO was later drawn by Shri Kashok Solung FR, Range Forest Officer, Anini Forest Range on 15.09.2023 against above violation detected on 14.9.2023.

Whereas, from the above, it is clear that the breaking up of forestland took place during the tenure of Shri Kashok Solung FR, being Range Forest Officer, Anini Forest Range and no reporting was done by him within reasonable time on his own which displayed gross negligence and carelessness on his part by failing to fulfill his duty as guardian of forest areas under Anini Forest Range thus unbecoming of a government officer.

Annexure III

List of documents by which charges are proposed to be sustained against Shri Kashok Solung FR, Range Forest Officer, Anini Forest Range under Divisional Forest Officer, Anini Forest Division.


1. No. EAC/Cons-287/2022/2690-92 dt. 8.8.2022
2. Letter dtd. 18/05/2022 of DLR&SO Dibang Valley addressed to BRO Anini along with the representation of 3 (three) clan of Mipi Circle mentioning that the villagers of threes clans of Mipi had given an NOC dtd. 28/06/2020 to Indian Army for construction of operational track/ road from Mipi to Andrala Omkar (length 54 km with formation cutting of 12 mtrs).
3. Offence Report No. ASFR 11 of 2022 dt. 5.11.2022 against CO ETF 3 Corps, PIN 908503, C/o 99 APO and OC 62 RCC (GREF) PIN 930062, C/o 99 APO drawn by Shri Kashok Solung FR, Range Forest Officer, Anini Forest Range on 5.11.2022.
4. Explanation of Shri Kashok Solung FR, RO Anini vide No. ASFR/ 04/ 2008/ 590 dt. 1.11.2022 addressed to DFO Anini.

5. Offence Report No. AFR 01 of 2023 dt. 15.9.2023 against OC 62 RCC (GREF) PIN 930062, C/o 99 APO drawn by Shri Kashok Solung FR, Range Forest Officer, Anini Forest Range on 15.09.2023.
6. DFO Anini letter No. AFD/BRTF/M-A/27/2016/Pt-II/ 7818-19 dt. 27.9.2023 addressed to NO FCA, Itanagar.

Annexure IV

List of witnesses by which charges are proposed to be sustained against Shri Kashok Solung FR, Range Forest Officer, Anini Forest Range under Divisional Forest Officer, Anini Forest Division

1. Shri Taluk Rime, DFO Anini Forest Division.


(TARUN JOHRI) IFS
Chief Conservator of Forests
Eastern Arunachal circle,
Tezu

Schedule L (Part-I) Form No. 32.

FOREST DEPARTMENT, ARUNACHAL PRADESH.

Anini Forest Division

Offence Report No...**AFR/01of 2023**....dated Anini the...15/09/23

Anini Forest Range/ Revenue Station.

NATURE OF THE OFFENCE

Illegal earth cutting and felling of trees for construction of 50.0 km Mip-Andrala road up to 8.0 (from 02.0 km to 08.0km)= 06.0 km.

Date and hour of detection.....14/09/2023.....

Place of occurrence: 2.0 km point on Mipi-Andrala road.

By whom detected: By the RFO, Anini & his staff.

Reference to the Section of the Forest Act 1980 and Indian Panel Code
Assam Forest Regulation 1891.


(To be filled by the Divisional Forest Officer)

Violation of FCA1980 and Assam Forest Regulation Act1891 under section 34 by the user agency i.e.,
Officer-In-Charge, 62 RCC, PIN-930062 C/O. 99 APO. Camp- Mipi Do.

Name of the Accused

Name	Father's Name	Place of Residence		
		Village	Thana	District
Officer-In-Charge, 62 RCC, PIN- 930062 C/O. 99 APO. Camp- Mipi Do.		Camp- Mipi Do.	Anini	Dibang Valley.

Name of witnesses

1.Sri KashokSolung, RFO, Anini. 2.Sri Ester Mihu, Forest Guard.		Anini Forest Range.	Anini	Dibang Valley district.
--	---	------------------------	-------	----------------------------

(Full report of facts overleaf)


Range Forest Officer
Anini Forest Range
Anini
Dibang Valley Dist. (A.P.)

165

Full Report of the Facts in detail.
(To be framed not later than the day after the occurrence)

The user agency i.e., Officer-In-Charge, 62 RCC, PIN-930062 C/O. 99 APO. Camp- Mipi Do has broken the forest land and cutting /felling of trees without obtaining Forest/Wildlife clearance for the construction of Mipi-Andrala road to a stretch of 6.0 (approx.) km from 02.0 km to 08.0 km.(approx.) where, it is found that from 2.0 km to 5.0(approx) is of 10.0 m in width and from 5.0 km to 8.0 km(approx) is of 7.0 m in width with a total area 5.10 ha. On the day of detection the DDGF, DIGF, Shillong and the Addl. PCCF and the CCF, Tezu was also present.

It may be noted that the earlier OC GREF Camp Hunli had also been detected to have violated AFR, 1891 by constructing initial 2 Km road without FCA clearance and so another O/R No.ASFR/11 of 2022 dt 05/11/2022 for 4.80 ha has already been drawn by RO Anini against him.



Range Forest Officer
Anini Forest Range
Anini
Dibang Valley Dist. (A.P.)

164

(3)

Statement of Witnesses

The laborers of BRO refused to give any statement informing that they had been detailed by supervisor of BRTF/GREF for the work.


Range Forest Officer
Anini Forest Range: Anini.
Range Forest Officer
Anini Forest Range
Anini
Dibang Valley Dist. (A.P.)

163

(4)

Anini Forest Division, Anini.

Offence Report NO AFR/01 OF 2023 Dated Anini the 15/09/2023.....

Anini Forest Range, Anini _____ Range/ Revenue station.

Memo No AFR/58/2021/ 668

Dated Anini the 15/09/2023.....

Forwarded to the Conservator of Forests, Tezu/ Divisional Forest Officer, Anini Forest Division, Anini
with a copy of the seizure report and an application for issue of process.

[Signature]
Anini Forest Officer-In-Charge
Anini Forest Range/Revenue Station
Anini
Dibang Valley Dist. (A.P.)

Memo NoDated Anini the.....

Forwarded to the Chief Judicial Magistrate/Commissioner of Dibang Valley District, Anini.

No. . AFD/BRTF/M-A/27/2016/Pt-II/

Dated Anini the 18th September/2023.

With an application for issue of process, with the following documents:-

1. Proforma for submission of alleged violation of FC Act-1980.
2. Photographs of the site of violation.

[Signature]
Divisional Forest Officer
Anini Forest Division, Anini
Divisional Forest Officer
Anini Forest Division
Anini

162

PROFORMA FOR SUBMISSION OF REPORT ALLEGED VIOLATION OF FC ACT 1980.

	Nature of Offence.	Violation of Forest Conservation Act 1980 and Assam Forest Regulation Act 1891 section 34 by jungle clearance in USF area, felling of trees and starting construction of road in project area prior to FC clearance over the initial stretch of about 6.0 km from 2.0 km point of Mipi-Andrala road to 8.0 km point over 5.10 ha.
2	Location of site, Division, District, Range, Forest Block no, Name of PF/RF etc. with details of Gazette notification regarding PF/RF	Division:- Anini Forest Division, Anini. District:-Dibang Valley district, AP. Range:- Anini Forest Range, Anini. Name of PF/RF:- the area falls under USF area.
3	Area affected under violation (Video graph/ Photograph)	a)Length= 2.0 to 5.0 km= 3.0 km x 10 m= 3.0 ha b)Length=5.0 to 8.0km=3.0 km x 7m=2.1 ha Total area affected= 5.10 ha. 4 nos of Photographs enclosed.
4	No & details of species of trees felled, poles, NTFP affected, outturn, Value etc..	Total no of trees= 389 nos. No of trees below girth= 78 nos. No of trees above girth= 118 nos. No of poles below 4m= 98 nos. No of poles above 4 m= 95 nos.
5	Date of detection of Forest Offence.	14/09/2023 in presence of DDGF(c), Shillong, DIGF(c), Shillong, APCCF & NO, FCA, Itanagar CCF, Tezu, Commandant, 752 TR, DFO, Anini & RFO, Anini.
6	Action taken under IFA/Local Forest Act/ POR/ FIR.	The offence report no AFR/ 01 of 2023 date 15/09/2023 submitted by RFO, Anini Forest Range, Anini under Sec. 34 of AFR-1891 and FCA-1980 and forwarded to CJM, Anini by DFO, Anini.
7	State Local Act/ Rule violation.	AFR 1891 and FCA 1980.
8	Order of any authority/ Officer vide which violation has taken place, issuing authority, name, Designation of the officer etc.	1. OC, 62, RCC, PIN-930062,C/o 99 APO. 2. Commandant, 752 BRTF, C/o 99 APO. 3. CE (P) Udayak C/o 99 APO.
9	Whether violation is still continuing?	Yes, though directed to stop work vide letter no. .AFD/BRTF/M-A/27/2016/Pt-II/3788-90. Dt16th September/ 2023.
10	Officer responsible for abetment of violation provide complete details.	OC, 62, RCC (GREF), PIN-930062, C/o 99 APO.
11	Topo Sheet of SOI map of site with relevant details. Color photo or on tracing paper.	Map enclosed. 4 no of color photographs enclosed.

Range Forest Officer
Anini Forest Range: Anini
Range Forest Officer
Anini Forest Range
Anini
Dibang Valley Dist. (A.P.)

Divisional Forest Officer
Anini Forest Division::Anini.
Divisional Forest Officer
Anini Forest Division
Anini

161

**Reporting of an offence in case of Mipi-Andrala ICBR (50.0KM) in Anini Forest Division,
Anini dated Anini the 14th September/2023.**

Nature of Offence

Then Proposal No. FP/AR/ROAD/148555/2021: Mipi-Andrala ICBR for diversion of 144.0 Ha of Forest Land for the construction of 50.0 Km Mipi-Andrala ICB Road by 62 RCC (GREF). Out of the total 144.0 Ha required for diversion, 103.95 Ha falls inside Dibang WLS. The initial stretch of 0 – 13 km of Mipi Do to Andrala road passes through USF area after which it enters Dibang WLS and runs through it for the remaining 13 – 50 km stretch.

During site inspection on 14.9.2023 with DDGF (Central), The DIGF (Central), APCCF & NO, FCA, Commandant TF Roing and CCF, Tezu, along with DFO Anini, RFO Anini and their staff, violation was noticed beyond 2 km point of Mipi-Andrala road was already under construction.

Breaking the Forest open, cutting of Forests, formation cutting, construction of culverts etc. before getting necessary clearance/ approval from competent authorities amounts to violation of FCA 1980, Forest Conservation Rules 2019 (Sec.1.21(ii)). The work was started after application uploaded but before obtaining clearance which is a gross violation of the FCA-1980. So O/R and violation report in format is drawn against the user agency.

- (i) OC 62 RCC (GREF), PIN 930062 C/o 99 APO for $(3000\text{m} \times 10\text{m}) + (3000\text{m} \times 7\text{m}) = 3.0 \text{ ha} + 2.1 \text{ ha}$. Total area affected = 5.10 ha.

100% penalty on NPV is leviable against the stretch of 6.0 km of forest land cleared (from 2.0 km to 8.0 km), since the proposed road is Defence Road (ICBR itself says that is a defence road) and is not a public utility road.

Hence, as per 1.21 (ii) the royalty on NPV = $\text{Rs.}1005210/\text{ha} \times 5.10 \text{ ha} = 51,26,571.00 + 12\%$ interest till deposit is made.

Location

Division:-Anini Forest Division, Anini.

Range: Anini Forest Range, Anini.

Area: Mipi Do Area under Mipi Circle, Anini.

Nature of Area: Unclassified State Forest/Community area.

160

Extent

- (i) Mipi-Andrala ICB road = $(3000\text{m} \times 10\text{m}) + (3000\text{m} \times 7\text{m}) = 3.0\text{ ha} + 2.10\text{ ha}$.
- (ii) Total area affected = 5.10 ha.

Number of trees felled

The area is under USF area and there were all local species amounting to 389 nos of trees felled which includes below 90 cm girth and above 122 cm girth class. The valuation of 389 trees is Rs.13,12,821.00

Date of detection of the offence & Action taken

On 14.9.2023 during the visit of DDGF (c), DIGF (c), APCCF & NO, FCA, CCF, Tezu, and Commandant 752 TF Roing along with DFO Anini, RFO Anin during official visit to inspect the proposal for diversion of 144.0 ha forest land for construction of Mipi-Andrala road in Upper Dibang Valley district, AP. The RFO Anini has drawn an offence report on 15.9.2023 after investigating of all facts. Offence is booked by the Range Forest Officer, Anini Forest Range under Sec. 34 of AFR1891 which provides protection to Unclassified State Forests vide Offence report No. AFR/01 of 2023 dt. 15/09/2023.

State/ Local Rules violated: Sec. 34 of AFR1891.

Order of authority/ Officer vide which violation has taken place.

- a) OC 62 RCC (GREF), PIN 930062 C/o 99 APO for $(3000 \times 10) + (3000 \times 7) = 3.0\text{ ha} + 2.10\text{ ha}$.

Total area = 5.10 ha.


- b) Commander, 752, BRTF, C/o 99 APO
- c) CE (P), Udayak, C/o 99 APO.

Whereas the violation is still going on: Yes, however the UA has been directed to stop the work vide letter No. AFD/BRTF/M-A/27/2016/Pt-II/3788-90 dt 16th September/ 2023.

Official responsible for abetment of violation:

- a) OC 62 RCC (GREF), PIN 930062 C/o 99 APO.

Toposheet: Already part of the proposal for clearance under process.


Divisional Forest Officer

101

**GOVT OF ARUNACHAL PRADESH
OFFICE OF THE RANGE FOREST OFFICER
ANINI SOCIAL FORESTRY RANGE
ANINI.**

No. ASFR/58/2021/

Dated Anini the / 2022

To,

The Chief Judicial Magistrate
Dibang Valley District
Anini.

Sub: **Submission of Offence Report of Violation of Forest Conservation Act-1980 regarding.**

R/Sir,

With due respect and humble submission, I am enclosing herewith a Violation report of Forest Conservation Act-1980 and Assam Forest Regulation Act-1891 against following agencies for construction of 2.0 Km Road of 50.0 Km Mipi- Andrala road from 0.0Km to 2.0 Km prior approval from competent authority.

- (i) Commanding Officer, ETF 3 Corps, PIN-908503. C/o 99 APO for 900 mtr x 12 mtr = 1.08 ha
- (ii) OC 62 RCC (GREF), PIN 930062 C/o 99 APO for (900 x 12) + 1100 x 24 mtr = 2.64 ha + 1.08 ha

This is for favour of your kind information and necessary action please.

Yours faithfully,

(K. Solung) FR

Range Forest Officer
Anini Social Forestry Range
Anini Social Forestry Range
Anini
Dated Anini the / 2022.

Memo No. ASFR/58/2021/

Copy to:-

1. The Divisional Forest Officer, Anini Social Forestry Division, Anini for his kind information please.

(K. Solung) FR

Range Forest Officer
Anini Social Forestry Range
Anini Social Forestry Range
Anini
Anini Social Forestry Range
Anini



100

2.0 km.

Ending point


N-28°57'44.74"

E-95°48'40.91"



4/24
Range Forest Officer
Anini Social Forestry Range
Anini

0.0 km. Start point
N - $28^{\circ}57'49.99''$
E - $95^{\circ}48'23.72''$



Forest Officer
Forest Range

Schedule L (Part-I) Form No. 32.

FOREST DEPARTMENT, ARUNACHAL PRADESH.

Anini Social Forestry Division

Offence Report No. ASFR/11 of 2022 dated Anini the 05/11/2022
 Anini Social Forestry Range/ Revenue Station.

NATURE OF THE OFFENCE

Illegal earth cutting and felling of trees for construction of
 500 km nipi. Subala ICD Road upto 2.0 km (Approval) prior
 approval from competent authority.

Date and hour of detection.....

Place of occurrence Nipi do under Nipi CircleBy whom detected RFO Anini S.F. Range, AniniReference to the Section of the Forest Act and Indian Penal Code

Assam Forest Regulation 1891 and FCA - 1980

(To be filled by the Divisional Forest Officer)

Violation of FCA Sp. AFR-1891 Under Section 39 by Police
agencies have been detected and O.R. drawn for
the P. @ E.F. 3 Corps PIN-908503, C/O. 99 APO (Indian Army
① G2 RCC, PIN-93006 C/O A.P.

Name	Father's Name	Place of Residence		
		Village	Thana	District
① HQ 3 Corps PIN-908503 C/O 99 APO ② OIC, G2 RCC, C/O 99 APO.		Mipi do	Anini	Deibang Valley, A.P.

Name of witnesses


1. Sri R. Solung RFO, Anini			
2. Sri E. Mithu, Pgd			
3. Sri Mido Yirang, Jr			

97

On enquiry the User Agency, i.e., the O.C. 62 RCC (GREF) C/O 99 APO, PIN 930062 has informed that the last User Agency i.e., HQ 3 Corps PIN-908503 C/O 99 APO had already broken the forest for a stretch of 2.0 km at Mipido village under Mipi circle from 0.0 km to 2.0 km (Approx) in the year 2020 and the same 20.0 km Mipi - Andraza road was handed over to the present User Agency the O.C. 62 (GREF) C/O 99 APO, PIN-930062 during Feb/2022.

In the said stretch of 2.0 km (Approx) the User Agency had already broken the forest earth & formation cutting, felling of trees etc. were done by HQ 3 Corps PIN-908503 C/O 99 APO without receiving approval from competent authority.

Hence, it is a violation of Forest Conservation Act - 1980 and Assam Forest Regulation Act 11


Range Forest Officer
Anini Social Forestry Range
Anini

(4)

Anini Social Forestry Division

Offence Report No. ASFR/11 of 2022 Dated Anini the 05/11/2022

Anini Social Forestry Range/Revenue station.

Memo No. ASFR/58/2021/608 Dated Anini the 05/11/2022

Forwarded to the Conservator of Forests, Tezu/ Divisional Forest Officer, Anini Social Forestry Division, Anini with a copy of the seizure report and an application for issue of process.

..... Officer-In-Charge
Anini S.F. Range/Revenue Station Anini
 Range Forest Officer
 Anini Social Forestry Range
 Anini

Memo No. ASFR/58/2021 Dated Anini the

Forwarded to the Judicial Magistrate/Commissioner
 of Dibang valley District A.P. with an application for issue of process, with the following
 documents.....

..... Conservator of Forests.

In-Charge..... Division.

[Signature]
 Divisional Forest Officer
 Anini Social Forestry Division
 ANINI

95

STATEMENT OF THE ACCUSED

The cp Mde Chandan Rout of G2 Rec (GRSF) c/o 99 ApO, PIN-930062, Dett Mipi has informed that the construction works of the 50.00 km Mipi-Andrao 1CB Road was started in Feb 2020 by the Indian Army Jt 3 Corps, PIN-908503 c/o 99 ApO. And they had already cleared/Broken the forest, started earth cutting, formation cutting etc. upto a stretch of 2.00 km (approx). The same work was handed over in same form to The OG, G2 Rec (GRSF), PIN-930062, c/o 99 ApO in Feb 2022.

Chandan Kumar Rout
(Chandan Rout, cp)
Dett Mipi
G2 Rec (GRSF)

19

70
CONFIDENTIAL

GOVT. OF ARUNACHAL PRADESH
OFFICE OF THE CHIEF CONSERVATOR OF FORESTS
EASTERN ARUNACHAL CIRCLE: TEZU

NO. EAC/CONS-287/2022/2690-92

Dated the Tezu 8th Aug/2022

To,

The OC,
62 RCC (GREF),
C/o 99 APO
PIN 930062

Sub: Mipi Andrala Road

Ref: FP/AR/Road/148555/2022

Sir,

Please refer my inspection on 4.8.2022 with you of the above proposal for diversion of 144 Ha of forest land for construction of Greenfield Mipi – Andrala 0 – 50 km of road to NHSL specification.

During the inspection it was seen that earth cutting on the initial about 2 Km road had already been done. On enquiry you informed that the earth cutting had already been started by the Army in 2020 and probably continued till recently against Mipi- Andrala operational foot-track being implemented by them. It was also informed by you that you were handed over this stretch of road in the same form by the Army just in Feb, 2022. You also produced 2 letters dt. 18.5.2022 and dt. 20.11.2021 in support of your claim.

It is seen from office records that at least three almost identical proposals for operational foot track by army, foot track by CPWD/ NHIDCL and road by BRO between Mipi-Andrala is under correspondence. It has also been seen that at present you have started resource mobilization of man and machinery on the initial 2 km approx stretch of Mipi Andrala road where earth cutting had already been done. The start of work on Mipi – Andrala foot track by Army or the road by BRO before formal approval is a violation of Forest (Conservation) Act, 1980 as per law and AFR, 1891.

You have also informed me verbally that there was a pressure from army authorities to hasten the project of construction of Mipi Andral 0.00 km to 50.0 km for which army was even contemplating to airlift man and machineries by chopper to inside the forest to start the work from the other side also. This also shows the urgency of Army Authorities/ MoD to the seriousness on the issue of Chinese aggression being given by them.

Though the need for immediate construction of Mipi Andrala operational foot track or the road to NHSL specification is well understood due to its strategic importance in movement of troops for safe guarding the territorial integrity of India by armed forces but I am constrained to direct you to refrain from starting any works of earth cutting or widening of the already broken up land or any place further ahead in the WLS before formal approval under FCA, 1980 as per rules in vogue.

In case you so desire, you may approach the NO (FCA) Itanagar for permission to start the work citing justification of extreme emergent circumstances of safe guarding the territorial integrity of the Country and await his decision on the matter.

Yours Faithfully




(Tarun Johri)

Chief Conservator of Forests
Eastern Arunachal Circle
Tezu

Copy to:

1. The DFO Anini Forest Division along with a copy of letters dated 18.5.2022 and dt. 20.11.2021 for information. He is directed to ensure that there is no violation of FCA 1980 and no work is undertaken before formal approval is granted. He is further directed to submit a detailed report about the work already undertaken, if started in 2020, and the officials responsible for it together with names of forest officials who abetted in the violation through their negligence or otherwise.
2. The PCCF & NO (FCA) Itanagar along with a copy of letters dated 18.5.2022 and dt. 20.11.2021 for information. It is requested to kindly bear the matter of Chinese intrusion post Galvan in mind and recommend to accord formal approval to start the work at the earliest to the BRO and a lenient view of the violation of FCA, 1980 by Army may be taken due to extreme emergent nature of the case in the interest of the Nation, and duplicity of proposals, if permissible as per law under clause 1.21 (i) (a) or 1.21(ii) (b), as the case may be.



Chief Conservator of Forests
Eastern Arunachal Circle
Tezu

o/c

Core 25/4/24

558

1281

E-MAIL

दूरभाष: 03803-222124
ई-मेल: bro-752brtf@nic.in

मुख्यालय
752 सी. स. कतिक बल
पिन- 930752
द्वारा 99 सेना डाकघर

2070/Forest/M-A/ 13 /E2

7 अप्रैल 2024

Govt of India
Ministry of Environment,
Forest & Climate Change
Regional Office, Shillong
Sub Office, Guwahati
4th Floor, Housefed Building
GS Road, Rukminigaon
Guwahati-781022
Email: iro.guwahati-mefcc@gov.in

REPLY TO NOTICE UNDER SECTION 3A AND 3B OF THE VAN (SANRAKSHAN EVAM SAMVARDHAN) ADHINIYAM, 1980 READ WITH RULE 15(3) OF THE VAN (SANRAKSHAN EVAM SAMVARDHAN) RULES, 2023

1. Please ref your Office letter F.No.3ANA/182/2023/Ghy/5292-93 dated 05 Mar 2024.
2. The emergence of threats of incursion and capture of our integral territory along the LAC in Arunachal Pradesh by our adversary gained disproportionate and heightened risk especially in view of the incidents in Northern Parts along the LAC. To counter these threats the Govt of India also declared "**Op Snow Leopard**" which enhanced our vigil and alertness necessitating reinforcement and redeployment of troops all along the LAC.
3. The enhanced redeployment of our Army and the Indo Tibetan Border Police (ITBP) at numerous posts in the forward areas along the Line of Actual Control (LAC) necessitated the conception, planning and construction of operational tracks and lines of communication to sustain these troops along the LAC. The road Mipi-Andrala was also conceived and prioritized **as a high priority corridor** by the Directorate General of Military Operations (DGMO), Integrated Headquarter of Ministry of Defense (Army) for the movement of troops and their sustenance in this area which was appreciated as a very high risk area for capture by the adversary. A copy of the DGMO letter designating Mipi-Andrala road as P-A1 is attached as **Appendix "A"** for your perusal please.



26/4/24
AICEF (Cons)
30/4
25/5/24
Supt (Cons)
Sarat
3/5/24

4. In these given war like conditions in the year 2021-22 an Engineer Task force (ETF) from the Headquarters 3 Corps was allotted the responsibility of cutting an operational track 3 meter in width. It will be well appreciated that in the given war like situation with enhanced threat to the territorial integrity of the nation and the utmost urgency of redeployment of troops to such vulnerable areas, the Army commenced the work of cutting a track post haste and the mandated clearance from the forest authorities was inadvertently omitted by the Army in view of national interest since these territories were already regarded as disputed area by China and threat of incursion was looming large.

5. As high priority was accorded to this sector by Directorate General of Military Operations the construction of road Mipi-Andrela was handed over to the Border Roads Organisation (62 Road Construction Company/752 Border Roads Task Force /Chief Engineer Project (Udayak)) in the later part of the year 2021 with greater sense of urgency and criticality as time of construction of the road for the redeployment and sustenance of the troops was gaining even more momentum. In the given circumstances of operational urgency, threat to territorial integrity and the looming clouds of war, the Border Roads simply commenced work on the road given its urgency and precedence at the highest level.

6. It is not out of place to mention that a case for forest clearance for the stretch between Km 0.00 to Km 10.00 of Mipi-Andrela Road was taken with CCF (Cons) & Nodal Officer (FC), Itanagar vide 62 RCC (GREF) letter No.239/FC/M-A/04/E2 dated 30 Apr 2015. A Copy of the letter is enclosed as **Appendix "B"** for your ready reference please. The Approval in Principle for forest clearance of 29.63 Ha of forest land for construction of Mipi-Andrela road from Km 0.00 to Km 10.00 was accorded by Govt of Arunachal Pradesh vide letter No.FOR.3-198/Cons/2016/1188-1193 dated 13 Sep 2017, but the demanded funds could not be deposited with the forest department since this road was accorded a Priority-II status by the Directorate General of Military Operation during the year 2017-18 due to a change in threat assessment and intentions of our adversary at that point in time. However this fact highlights that our organisation is a law abiding organisation and always endeavors to follow the law of the land. This particular oversight now has been as exception due to the urgency and the sensitive situation that was brewing across Andrala and the urgency for the construction of the road Mipi-Andrala.

7. The Army authorities who had commenced work on the road had not applied for forest & wildlife clearance due to the urgency of construction of the track, which BRO did immediately on the Parivesh Portal as per details FP/AR/Road/148555/202 on 20 Oct 2021 itself. As BRO had applied for the forest clearance and in anticipation of the approval of the same being accorded at anytime and given its importance, we continued to work despite the offence report of 05/11/2022 given the intense circumstances and the threat of loss of national territory unless Mipi was connected to Andrala. The work was only undertaken in view of our national interests, safe guarding of our territorial integrity and the limited working season for its fructification. However continuing the work despite the offence report of 05/11/2022 is regrettable but fully justified considering the overall strategic scenario prevailing during that time and is requested to be condoned as a special case being of national importance.

8. Notwithstanding the fact that the above omission was because of the exceptional operation urgency and the sensitive situation along the LAC which necessitated work to be undertaken urgently, our office has issued an advisory on the imperatives of obtaining the Forest and Wildlife clearance before the commencement of any work. A copy of the advisory issued vide letter No. 27560/Forest/Tue/E2 Plg dated 19 Dec 2023 to all subordinate units by the Chief Engineer is attached as **Appendix "C"**.

9. It is also intimated that Stage-I approval has been granted by MoEF&CC, GoI vide letter F.No.3 AN A/182/2023/Ghy/5031-32 dt 04 Jan 2024. An amount of Rs.98,05,06,663/- has also been deposited on 23 Feb 2024 which includes the penalty amount for violation of the Forest Act 1980. The compliance of all conditions of **Stage-I Approval** have also been uploaded on 20 Mar 2024 on Parivesh portal. In view of this, working permission may please be granted as the road is of a strategic importance within 10-20 Km of the LAC.

10. It is also assured that in future, under no circumstance shall any work commence on ground without obtaining the Wildlife & Forest clearance irrespective of the urgency of the work. The assurance shall be honored in letter and spirit.

11. In view of the forgoing it is most humbly requested that this omission which was entirely due to the exigencies of national interest and security and its consequential urgency to ensure territorial integrity, that the notice under 3A and 3B may please be condoned and **Stage-II Approval** may please be granted as this road still retains its strategic importance for defending our territorial integrity.



(Pankaj Goyal)
SE (Civ)
Commander

Encls: 05 Sheets

Copy to:-

The PCCF & HoFF - For info please
Govt of Arunachal Pradesh
Department of Env. & Forests
Itanagar - 791 111
Email: pccf-arn@nic.in

HQ CE (P) Udayak - For info please.
PIN: 931715
C/O 99 APO
Email: bro-udk@nic.in

62 RCC (GREF)
PIN: 930062
C/O 99 APO
Email: bro-62rcc@nic.in

Tel: 33214

CONFIDENTIAL

Directorate General of
Military Operations (MO4)
General Staff Branch
IHQ of MoD (Army)
DHQ PO New Delhi 11

A/40012/MO 4

04 September 2020

✓ HQ DGBR/ DDG (TP)

REVIEW OF RDS IN LTRoWP 2018-19 TO 2022-23

1. Ref DGMO/ MO 4 Letter No A/40034/MO 4 dt 15 Apr 2020 and even No dt 03 Sep 2020. (copy att)
2. Vide DGMO/MO 4 Letter No A/40034/MO 4 dt 03 Sep 2020, 24 roads have been recommended to MoD (BR) for deletion from LTRoWP 2018-23. Factoring the deletion of 24 rds (20 GS and 04 Agency) from LTRoWP, the list of GS rds has now been re-prioritised as P-IA and P-IB based on inputs recd from HQs Comd/ BRO. The revised list of P-IA/ P-IB rds is encl as **Appx A** and **B** respectively.
3. The summary of GS Rds now prioritised as P-IA/ P-IB is as under :-


(a) P-IA Rds	-	161
(b) P-IB Rds	-	55
4. Fwg rds which have been recom to MoD, for inclusion in LTRoWP would be included in the list of P-IA rds post approval by MoD :-
 - (a) Damteng-Selungthi-Lungar-Chuna.
 - (b) Kupup-Sherathang.
 - (c) Kupup-Rajdhani.
 - (d) Asha-Cheema-Gurdali Gali-Sarson-Anita-Tristan.
 - (e) Marsimkla-Kiu La (take off point on road Phobrang-Hotspring).
 - (f) Betliyu-Anela (take off point on road Lukung-Chartse)
 - (g) Mipi-Andrathang.
5. Apropos, fwg is requested :-
 - (a) Ltd GS funds avbl for devp of rds in LTRoWP be utilised on rds categorised as P-IA and no wks be taken up on rds categorised as P-IB.
 - (b) Certain rds whose specs have been reviewed, be devp to revised specs

CONFIDENTIAL

2

(c) AWP 2021-22 under prep be mod to factor wks on P-IA rds only.

6. For info and necessary action pl.


(Sanjeev Saharan)
Col
Col MO 4
for DGMO

Encls - As above.


Copy to :-

HQ Southern Comd GS (Plg)
HQ Eastern Comd GS (Plg)
HQ Western Comd GS (Plg)
HQ Central Comd GS (Plg)
HQ Northern Comd GS (Plg)
HQ South Western Comd GS (Plg)





1. Revised list of rds duly prioritised as P-IA/ P-IB is encl alongwith.
2. Fmns are requested to monitor that wks on only P-IA rds are undertaken by BRO.
3. It is further requested that the prioritisation is not amended till further review of LTRoWP 2018-23.

DGBR/TP/DTE	
DGBR	/
DGBR/TP	/
DGBR/TP	14/9
Dy No & Date	14/9

Plg



TP 522

DGBR/TP (PLANNING)	
महानिदेशक DGBR	
उप महानिदेशक DDG (TP)	
निदेशक (योजना) Dy Dir (Plg)	
सं. निदेशक (योजना) Jt D. (Plg)	
उप निदेशक (योजना) Dy Dir (Plg)	
सं. निदेशक (योजना) Asst Dir (Plg)	
प्रधान (लिपिक) Hdso Clk	
दिनांक Date	14/09/20

TECCS Sd/Plg/Pl

Headquarters
62 Road Construction Coy
P 930 062
C/O 99 APO

①

239/FC/M-A/04/E2

30 Apr 2015

The Chief Conservator of Forests (Cons) &
Nodal Officer (FC)
Itanagar,
Arunachal Pradesh.

Subject : DIVERSION PROPOSAL FOR NEW CONSTRUCTION OF MIPI - ANDRALA ROAD SECTION FROM KM. 0.00 (MIPI STARTING POINT) TO KM 20.00 IN DIBANG VALLEY DISTRICT OF ARUNACHAL PRADESH TO CL-9 ENHANCED SPECIFICATION

Dear Sir,

This project has been proposed to connect Andrala, one of the strategically important places at Indo - China border for the Defence purpose. Construction of this road will facilitate easy movement of Military and paramilitary Forces for routine vigil and for any unforeseen circumstances. The take off point of the road is Mipi, situated at distance of 37.600 Km from Anini, District HQ of Upper Dibang Valley District.

The proposed unclassified state forest (USF) land involved in this proposal is 58.00 Hectares as enumerated below.

Srl No.	Description	Length	Area required (Hectare)
(a)	Proposed road land width (ROW) required	24.00 Mtr	-
(b)	Area under acquisition for main road	-	$(20.00 \times 1000 \times 24.00 / 10000) = 48.00 \text{ Ha}$
(c)	Area under acquisition for Muck disposal locations	-	$(03 \text{ Nos} \times 125 \text{ Mtr} \times 100 \text{ Mtr}) = 3.75 \text{ Ha}$
(d)	Area under acquisition for camp locations	-	$(02 \text{ Nos} \times 183.824 \text{ Mtr} \times 170 \text{ Mtr}) = 6.25 \text{ Ha.}$
Total Area			58.00 Hectare

Diversion proposal supported by following documents is herewith submitted for your further action please.

- (a) Form 'A' Part - I
- (b) Form 'A' Part - II
- (c) Form 'A' Part - III

05/05

- (d) Form 'A' Part - IV
- (e) Form 'A' Part - V
- (f) Map of project site with muck disposal locations in original topo sheet of 1:50000 scale

This is submitted for your kind information and necessary actions please.

Yours faithfully



(S.Srinivasa Rao)
EE (Civ)
Officer Commanding

Encls : 05 sets

Copy to :-

HQ 752 BRTF
C/o 99 APO
Pin 930 752

- For info please.

E-Mail

दूरभाष: 03579-296312, 249615

फैक्स: 03759-249613

ई-मेल: bro-udk@nic.in

मुख्यालय

मुख्य अभियंता

उदयक परियोजना

पिन- 931715

द्वारा 99 सेना डाकघर

27560/Forest/

Tue

ई2 (योजना)

14 Dec 2023

मुख्यालय 48 कृतिक बल

द्वारा 99 सेना डाकघर

मुख्यालय 752 कृतिक बल

द्वारा 99 सेना डाकघर

ADVISORY ON OBTAINING FOREST CLEARANCE (FC) & WILDLIFE CLEARANCE (WLC) FROM THE MINISTRY OF ENVIRONMENT, FOREST AND CLIMATE CHANGE (MoEF&CC) PRIOR TO COMMENCEMENT OF WORK

1. In a couple of instances, it has come to light that work has commenced on ground without obtaining the mandatory Stage-I & Stage-II FC & WLC from the MoEF&CC.
2. While it is appreciated and understood, that these works have been undertaken only in view of the strategic importance and urgency of execution to connect the border areas for the deployment/redeployment and subsequent maintenance and replenishment of these troops for ensuring the territorial integrity of our country, **FC and WLC is yet mandatory**. No work should commence under any circumstances without obtaining these compulsory clearances.
3. In addition, the Gazette of India dated 29 Nov 2023, vide Para 12 talks about 'working permission' for the commencement of project work before grant of final approval by the Central Government. The scope of 'working permission' is still unclear and subject to interpretation. A clarification on the same has been sought and till the same is received no work should commence on ground without the receipt of Stage-II permission by the MoEF&CC irrespective of the urgency of work.
4. For strict compliance please.

(Rajiv Sharma)
Chief Engineer
Project Udayak

Copy to:-

116 RCC/62 RCC/103 RCC
1444 BCC/1446 BCC
& Platoons under Command

for info and strict compliance please.

Annexure - IV


UNDERTAKING - 31

BORDER ROADS ORGANISATION, MINISTRY OF DEFENCE
hereby undertake that the boundary of the diverted forest land will be suitably demarcated on ground at the project cost, as per the direction of the concerned divisional forest officer for road Mipi-Andrala.

Place : C/O 99 APO

Dated: 19 Mar 2024


Agreed/Disagreed


(Tanay Agarwal)
EE (Civ)
Officer Commanding

Agreed/Disagreed


(Pankaj Goyal)
SE (Civ)
Commander, 752 BRTF

Agreed/Disagreed


(Rajiv Sharma)
Chief Engineer
Project Udayak

100-100000

100-100000
100-100000
100-100000
100-100000

100-100000

100-100000

100-100000

100-100000

100-100000

100-100000

100-100000


UNDERTAKING - 32

BORDER ROADS ORGANISATION, MINISTRY OF DEFENCE
hereby undertake that the charges for felling, logging and transportation of project affected trees will be paid at the rates approved by the state government and the amount will be deposited with the DFO concerned for the immediate utilization and following the diversion of forest land for road Mipi-Andrala.


Place : C/O 99 APO

Dated: 19 Mar 2024


Agreed/Disagreed


(Tanay Agarwal)
BE (Civ)
Officer Commanding

Agreed/Disagreed


(Pankaj Goyal)
SE (Civ)
Commander, 752 BRTF

Agreed/Disagreed


(Rajiv Sharma)
Chief Engineer
Project Udayak

UNDERTAKING - 33

BORDER ROADS ORGANISATION, MINISTRY OF DEFENCE

hereby undertake that the expenditure like boundary walls, stone pillars, demarcation charges, cost of damage trees, the funds on these accounts will be deposited with the DFO concerned for road Mipi-Andrala.

Place : C/O 99 APO

Dated: 19 Mar 2024

Agreed/Disagreed



(Tanay Agarwal)

EE (Civ)

Officer Commanding

Agreed/Disagreed




(Pankaj Goyal)

SE (Civ)

Commander, 752 BRTF

Agreed/Disagreed



(Rajiv Sharma)

Chief Engineer

Project Udayak

Annexure-VII

Condition No. A (14)

UNDERTAKING - 34

BORDER ROADS ORGANISATION, MINISTRY OF DEFENCE

hereby undertake that the user agency will restrict the felling of trees to minimum number in the diverted forest land and the trees will fall under the strict supervision of the state forest department and the cost of felling of trees will be deposited by the user agency with the state forest department for road Mipi-Andrala.

Place : C/O 99 APO

Dated: 19 Mar 2024

Agreed/Disagreed


(Tanay Agarwal)

EE (Civ)

Officer Commanding

Agreed/Disagreed


(Pankaj Goyal)

SE (Civ)

Commander, 752 BRTF

Agreed/Disagreed


(Rajiv Sharma)

Chief Engineer

Project Udayak

UNDERTAKING - 35


BORDER ROADS ORGANISATION, MINISTRY OF DEFENCE

hereby undertake that the user agency will explore the possibility of successful translocation of maximum number of trees identified to be felled and will ensure that any tree felling will be done only when it is unavoidable and that too under strict supervision of the state forest department for road Mipi-Andrala.


Place : C/O 99 APO

Dated: 19 Mar 2024

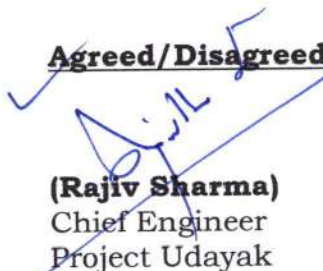
Agreed/Disagreed


(Tanay Agarwal)
EE (Civ)
Officer Commanding

Agreed/Disagreed


(Pankaj Goyal)
SE (Civ)
Commander, 752 BRTF

Agreed/Disagreed


(Rajiv Sharma)
Chief Engineer
Project Udayak

Amexuse-IX

Condition No. A (17)

UNDERTAKING - 36

BORDER ROADS ORGANISATION, MINISTRY OF DEFENCE

hereby undertake that violation of any of these conditions will amount to violation of Forest (conservation) Act, 1980 and action would be taken as per the prescribed guidelines in Forest (Conservation) Act, 1980 issued by this Ministry for road Mipi-Andrala.

Place : C/O 99 APO

Dated: 19 Mar 2024

Agreed/Disagreed


(Tanay Agarwal)

EE (Civ)

Officer Commanding

Agreed/Disagreed


(Pankaj Goyal)

SE (Civ)

Commander, 752 BRTF

Agreed/Disagreed


(Rajiv Sharma)

Chief Engineer

Project Udayak

Condition No. 03

Annexure - XI

UNDERTAKING - 02

BORDER ROADS ORGANISATION, MINISTRY OF DEFENCE
hereby undertake to pay additional amount of the NPV of the diverted forest land, if any, becoming due after finalization of the same by the Hon'ble Supreme Court of India on receipt of the report from the Expert Committee, to State Government for Construction of road Mipi-Andrala.


Place : C/O 99 APO

Dated: 19 Mar 2024

Agreed/Disagreed


(Tanay Agarwal)
EE (Civ)
Officer Commanding

Agreed/Disagreed


(Pankaj Goyal)
SE (Civ)
Commander, 752 BRTF

Agreed/Disagreed


(Rajiv Sharma)
Chief Engineer
Project Udayak

19/3/24

Annexure - KI

UNDERTAKING - 03

BORDER ROADS ORGANISATION, MINISTRY OF DEFENCE

hereby undertake that the creation of underpasses for wildlife species, box culverts for proper drainage of waterflow will be implemented in the proposed alignments at regular interval of road stretch. This recommended underpass will have at least 4-5m height, 8-10m width and length equal to the width of the proposed road and will be rectangular in shape. Small under passes for small mammal passage, reptiles and amphibians will also be constructed as per the guidance document, 'Eco-friendly measures to mitigate impact of linear infrastructure on wildlife'. Proper maintenance of the road sides will be undertaken to take care of ground feeder bird species.

Place : C/O 99 APO

Dated: 19 Mar 2024

Agreed/Disagreed

[Signature]
(Tanay Agarwal)

EE (Civ)

Officer Commanding

Agreed/Disagreed

[Signature]
(Pankaj Goyal)

SE (Civ)

Commander, 752 BRTF

Agreed/Disagreed

[Signature]
(Rajiv Sharma)

Chief Engineer


Project Udayak

UNDERTAKING - 04


BORDER ROADS ORGANISATION, MINISTRY OF DEFENCE
hereby undertake that Creation and maintenance of proper muck disposal sites along with constructions of guard wall for post muck disposal rehabilitation will be taken to mitigate soil erosion locations for road Mipi-Andrala.

Place : C/O 99 APO
Dated: 19 Mar 2024

Agreed/Disagreed


(Tanay Agarwal)
EE (Civ)
Officer Commanding

Agreed/Disagreed


(Pankaj Goyal)
SE (Civ)
Commander, 752 BRTF

Agreed/Disagreed


(Rajiv Sharma)
Chief Engineer
Project Udayak

UNDERTAKING - 05

BORDER ROADS ORGANISATION, MINISTRY OF DEFENCE

hereby undertake that the avoid frequent repairs and disturbances, carriageway pavement will be rigid, having well planned road side drainage and utility ducts for road Mipi-Andrala.

Place : C/O 99 APO

Dated: 19 Mar 2024

Agreed/Disagreed

(Tanay Agarwal)

EE (Civ)

Officer Commanding

Agreed/Disagreed

(Pankaj Goyal)

SE (Civ)

Commander, 752 BRTF

Agreed/Disagreed

(Rajiv Sharma)

Chief Engineer


Project Udayak

UNDERTAKING - 06


BORDER ROADS ORGANISATION, MINISTRY OF DEFENCE
hereby undertake that either will make provision of vegetative or mechanical canopy closure option for movement of arboreal wildlife or the cost of construction of canopy at various location be paid to concerned forest department, and same may be executed by them.

Place : C/O 99 APO
Dated: 19 Mar 2024


Agreed/Disagreed


(Tanay Agarwal)
EE (Civ)
Officer Commanding

Agreed/Disagreed


(Pankaj Goyal)
SE (Civ)
Commander, 752 BRTF

Agreed/Disagreed


19/3/24
(Rajiv Sharma)
Chief Engineer
Project Udayak

AMRUT - XV

UNDERTAKING - 07

BORDER ROADS ORGANISATION, MINISTRY OF DEFENCE

hereby undertake that will install overhead signboard at every 500 meter in the forest area about conservation of wildlife, animal crossing, restriction on feeding animal, garbage dumping, parking, honking, speed limit, forest fire do's and don'ts etc. road Mipi-Andrala.

Place : C/O 99 APO

Dated: 19 Mar 2024

Agreed/Disagreed


(Tanay Agarwal)

EE (Civ)

Officer Commanding

Agreed/Disagreed


(Pankaj Goyal)

SE (Civ)

Commander, 752 BRTF

Agreed/Disagreed


(Rajiv Sharma)

Chief Engineer

Project Udayak

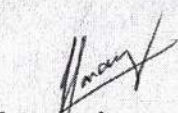
Condition No. B. 4.3.V

UNDERTAKING - 40


BORDER ROADS ORGANISATION, MINISTRY OF DEFENCE hereby undertake that The monitoring committee shall be constituted under chairmanship of Regional Chief Conservator of Forest (Eastern Circle) with DFO Anini and 73 rd SCNBWL MoM held on 17.07. 2023 page 7 of 201 representative of the user agency as members and committee will submit monthly report to the Chief Wild Life Warden on progress of work and compliance of conditions laid out under the report on Mipi-Andrala road.

Place : C/O 99 APO
Dated: Mar 2024


Agreed/Disagreed


(Tanay Agarwal)
EE (Civ)
Officer Commanding

Agreed/Disagreed


(Pankaj Goyal)
SE (Civ)
Commander, 752 BRTF

Agreed/Disagreed


(Col Rajnish Bhandari)
Offg Chief Engineer
Project Udayak

Condition No. B. 4.3.VI

~~ADD~~ Ammended - XVII


UNDERTAKING - 41

BORDER ROADS ORGANISATION, MINISTRY OF DEFENCE hereby undertake that completion certificate will be issued after written certification from chairman of monitor committee countersigned by Chief Wild Life Warden that all conditions are satisfactorily complied on Mipi-Andrala road.

Place : C/O 99 APO

Dated: Mar 2024


Agreed/Disagreed


(Tapay Agarwal)

EE (Civ)

Officer Commanding


Agreed/Disagreed


(Pankaj Goyal)

SE (Civ)

Commander, 752 BRTF

Agreed/Disagreed


(Col Rajnish Bhandari)

Offg Chief Engineer

Project Udayak

Annexure-XVIII

Condition No. B. 4.3.VII

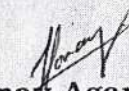
UNDERTAKING - 42

BORDER ROADS ORGANISATION, MINISTRY OF DEFENCE hereby undertake that post completion of the road the monitoring and maintenance of mitigation structures will be done jointly on advice of Forest department at the cost of user agency on Mipi-Andrala road.

Place : C/O 99 APO

Dated: Mar 2024


Agreed/Disagreed


(Tanay Agarwal)

EE (Civ)

Officer Commanding

Agreed/Disagreed


(Pankaj Goyal)

SE (Civ)

Commander, 752 BRTF

Agreed/Disagreed


(Col Rajnish Bhandari)

Offg Chief Engineer

Project Udayak

AMARUKE-XIX

UNDERTAKING - 08


BORDER ROADS ORGANISATION, MINISTRY OF DEFENCE

hereby undertake that the Traffic will not be allowed on this road for civilians between sunset to sunrise as animal movements are high during these hours and will result in collisions and mortality road Mipi-Andrala.


Place : C/O 99 APO

Dated: 19 Mar 2024

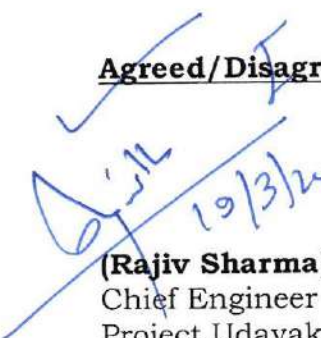
Agreed/Disagreed


(Tanay Agarwal)
EE (Civ)
Officer Commanding

Agreed/Disagreed


(Pankaj Goyal)
SE (Civ)
Commander, 752 BRTF

Agreed/Disagreed


(Rajiv Sharma)
Chief Engineer
Project Udayak

Annexure-XX

UNDERTAKING - 09


BORDER ROADS ORGANISATION, MINISTRY OF DEFENCE

hereby undertake that either check post will be constructed at the entry point of the sanctuary or another convenient location and manned by forest department staff to keep record of people and vehicles accessing the sanctuary road Mipi-Andrala or the cost of construction of canopy at various location be paid to concerned forest department, and same may be executed by them.

Place : C/O 99 APO

Dated: 19 Mar 2024

Agreed/Disagreed


(Tanay Agarwal)

EE (Civ)

Officer Commanding

Agreed/Disagreed


(Pankaj Goyal)

SE (Civ)

Commander, 752 BRTF

Agreed/Disagreed


(Rajiv Sharma)

Chief Engineer

Project Udayak

UNDERTAKING - 10


BORDER ROADS ORGANISATION, MINISTRY OF DEFENCE

hereby undertake that the road construction will be taken care by cut and fill method. The muck excavated will be used for filling embankments, retaining walls and will be used for other construction structures and the remaining muck generated should be disposed in proposed dumping sites only.

Place : C/O 99 APO

Dated: 19 Mar 2024

Agreed/Disagreed


(Tanay Agarwal)

EE (Civ)

Officer Commanding

Agreed/Disagreed


(Pankaj Goyal)

SE (Civ)

Commander, 752 BRTF

Agreed/Disagreed


(Rajiv Sharma)

Chief Engineer

Project Udayak

UNDERTAKING - 11

BORDER ROADS ORGANISATION, MINISTRY OF DEFENCE
hereby undertake that the Speed limit of 20-30 Km/ hr will be kept along
this stretch for vehicular movement keeping in mind the importance of
animal corridor road Mipi-Andrala.

Place : C/O 99 APO

Dated: 19 Mar 2024

Agreed/Disagreed


(Tanay Agarwal)

BE (Civ)

Officer Commanding

Agreed/Disagreed


(Pankaj Goyal)

SE (Civ)

Commander, 752 BRTF

Agreed/Disagreed


(Rajiv Sharma)

Chief Engineer

Project Udayak


UNDERTAKING - 12

BORDER ROADS ORGANISATION, MINISTRY OF DEFENCE
hereby undertake that all the natural streams and water bodies in
surrounding area will be protected during Construction of road Mipi-
Andrala.

Place : C/O 99 APO

Dated: 19 Mar 2024

Agreed/Disagreed


(Tanay Agarwal)

EE (Civ)

Officer Commanding

Agreed/Disagreed


(Pankaj Goyal)

SE (Civ)

Commander, 752 BRTF

Agreed/Disagreed


(Rajiv Sharma)

Chief Engineer

Project Udayak

Annexure-XXIV

UNDERTAKING - 13


BORDER ROADS ORGANISATION, MINISTRY OF DEFENCE

hereby undertake that All outside material left over after construction or repair(including stones, sand, cement, packaging material, papers, cartons, oils, cans, bags, wires metal objects, housing sheds, plastics end glass) should not be let on site, but will be carefully removed and carried away outside the sanctuary for road Mipi-Andrala.

Place : C/O 99 APO

Dated: 19 Mar 2024

Agreed/Disagreed


(Tanay Agarwal)

EE/(Civ)

Officer Commanding

Agreed/Disagreed


(Pankaj Goyal)

SE (Civ)

Commander, 752 BRTF

Agreed/Disagreed


(Rajiv Sharma)

Chief Engineer

Project Udayak


Condition No. B 04 (4)

UNDERTAKING - 37


BORDER ROADS ORGANISATION, MINISTRY OF DEFENCE hereby undertakes that the annual compliance on the stipulated conditions will be submitted to the State Chief Wild Life Warden for road Mipi-Andrala.

Place : C/O 99 APO
Dated: 19 Mar 2024


Agreed/Disagreed


(Tanay Agarwal)
EE (Civ)
Officer Commanding

Agreed/Disagreed


(Pankaj Goyal)
SE (Civ)
Commander, 752 BRTF

Agreed/Disagreed


(Rajiv Sharma)
Chief Engineer
Project Udayak

UNDERTAKING - 14


BORDER ROADS ORGANISATION, MINISTRY OF DEFENCE

hereby undertake will take all possible precautions & care all the time not to impact adversely the surrounding forests and forest land of road Mipi-Andrala.


Place : C/O 99 APO

Dated: 19 Mar 2024


Agreed/Disagreed


(Tanay Agarwal)
EE (Civ)
Officer Commanding

Agreed/Disagreed


(Pankaj Goyal)
SE (Civ)
Commander, 752 BRTF

Agreed/Disagreed


(Rajiv Sharma)
Chief Engineer
Project Udayak


UNDERTAKING - 15

BORDER ROADS ORGANISATION, MINISTRY OF DEFENCE
hereby undertake will undertake comprehensive soil and water
conservation measures at the project cost road Mipi-Andrala.

Place : C/O 99 APO

Dated: 19 Mar 2024

Agreed/Disagreed


(Tanay Agarwal)

EE (Civ)

Officer Commanding


Agreed/Disagreed


(Pankaj Goyal)

SE (Civ)

Commander, 752 BRTF

Agreed/Disagreed


(Rajiv Sharma)

Chief Engineer


Project Udayak

UNDERTAKING - 16

BORDER ROADS ORGANISATION, MINISTRY OF DEFENCE
hereby undertake that the overburden will not be dumped outside the width of the road. The muck generated in the earth cutting will be disposed of at the designated dumping sites road Mipi-Andrala.

Place : C/O 99 APO
Dated: 19 Mar 2024


Agreed/Disagreed


(Tanay Agarwal)
EE (Civ)
Officer Commanding

Agreed/Disagreed


(Pankaj Goyal)
SE (Civ)
Commander, 752 BRTF

Agreed/Disagreed



(Rajiv Sharma)
Chief Engineer
Project Udayak

UNDERTAKING - 17


BORDER ROADS ORGANISATION, MINISTRY OF DEFENCE
hereby undertake that wherever possible and technically feasible, the user agency will undertake afforestation measures along the road within the area diverted under this approval, in consultation with the State Forest Department at the project cost for road Mipi-Andrala.

Place : C/O 99 APO
Dated: 19 Mar 2024


Agreed/Disagreed


(Tanay Agarwal)
EE (Civ)
Officer Commanding

Agreed/Disagreed


(Pankaj Goyal)
SE (Civ)
Commander, 752 BRTF

Agreed/Disagreed



(Rajiv Sharma)
Chief Engineer
Project Udayak

UNDERTAKING - 18


BORDER ROADS ORGANISATION, MINISTRY OF DEFENCE
hereby undertake that the muck dumping area will be stabilized and
plantation of suitable species shall be carried out over stabilized dumps
on the cost of the user agency under the supervision of State Forest
Department road Mipi-Andrala.

Place : C/O 99 APO
Dated: 19 Mar 2024


Agreed/Disagreed


(Tanay Agarwal)
EE (Civ)
Officer Commanding

Agreed/Disagreed


(Pankaj Goyal)
SE (Civ)
Commander, 752 BRTF

Agreed/Disagreed


(Rajiv Sharma)
Chief Engineer
Project Udayak


APPROVED-XXXX

UNDERTAKING -19


BORDER ROADS ORGANISATION, MINISTRY OF DEFENCE
hereby undertake that the designing of culverts/ bridges, if any, over the natural streams/rivers/canals will be done in such a manner that it does not hamper the natural course of the water, does not give rise to water logging and also does not hamper the movement of the wild animals of road Mipi-Andrala.

Place : C/O 99 APO
Dated: 19 Mar 2024

Agreed/Disagreed


(Tanay Agarwal)
EE (Civ)
Officer Commanding

Agreed/Disagreed


(Pankaj Goyal)
SE (Civ)
Commander, 752 BRTF

Agreed/Disagreed



(Rajiv Sharma)
Chief Engineer
Project Udayak

UNDERTAKING -20

BORDER ROADS ORGANISATION, MINISTRY OF DEFENCE
hereby undertake that all the site-specific engineering structures like retaining walls, breast wall and drainage will be constructed to avoid any soil erosion and to provide slope stability of the concerned hill road Mipi-Andrala.

Place : C/O 99 APO
Dated: 19 Mar 2024


Agreed/Disagreed


(Tanay Agarwal)
EE (Civ)
Officer Commanding

Agreed/Disagreed


(Pankaj Goyal)
SE (Civ)
Commander, 752 BRTF

Agreed/Disagreed



(Rajiv Sharma)
Chief Engineer
Project Udayak

UNDERTAKING - 21


BORDER ROADS ORGANISATION, MINISTRY OF DEFENCE
hereby undertake that no labour camp shall be established on the forest land (except at places already allotted for camp) and the User Agency will provide alternate fuels to the labourers and the staff working at the site so as to avoid any damage and pressure on the nearby forest areas road Mipi-Andrala.

Place : C/O 99 APO
Dated: 19 Mar 2024


Agreed/Disagreed


(Tanay Agarwal)
EE (Civ)
Officer Commanding

Agreed/Disagreed


(Pankaj Goyal)
SE (Civ)
Commander, 752 BRTF

Agreed/Disagreed



(Rajiv Sharma)
Chief Engineer
Project Udayak

UNDERTAKING - 22


BORDER ROADS ORGANISATION, MINISTRY OF DEFENCE
hereby undertake that the user agency will take special measures for prevention of landslide/erosion by biological or mechanical measures and stabilization of side slope to avoid landslides and ensure that muck is dumped only on identified muck dumping area as per Muck Dumping Plan road Mipi-Andrala.

Place : C/O 99 APO
Dated: 19 Mar 2024

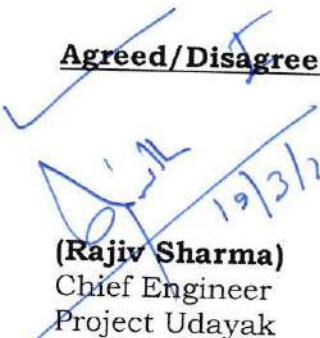
Agreed/Disagreed


(Tanay Agarwal)
EE (Civ)
Officer Commanding

Agreed/Disagreed


(Pankaj Goyal)
SE (Civ)
Commander, 752 BRTF

Agreed/Disagreed


(Rajiv Sharma)
Chief Engineer
Project Udayak


UNDERTAKING - 23

BORDER ROADS ORGANISATION, MINISTRY OF DEFENCE
hereby undertake that either the user agency undertakes the road side plantation of indigenous species with economic and ecological importance in consultation with the communities/JFMC as per MoRTH guideline Mipi-Andrala road or the cost of plantation be paid by the user agency to the concerned forest department and works may be executed by them.


Place : C/O 99 APO

Dated: 19 Mar 2024


Agreed/Disagreed


(Tanay Agarwal)
EE (Civ)
Officer Commanding

Agreed/Disagreed


(Pankaj Goyal)
SE (Civ)
Commander, 752 BRTF

Agreed/Disagreed


(Rajiv Sharma)
Chief Engineer
Project Udayak


UNDERTAKING - 24

BORDER ROADS ORGANISATION, MINISTRY OF DEFENCE
hereby undertake that The user agency will consider the road side amenities such as toilet, bus shed, etc. as per the guideline of MoRTH, wherever necessary. For all such amenities, special needs of women & differently abled will be kept in mind road Mipi-Andrala.


Place : C/O 99 APO

Dated: 19 Mar 2024


Agreed/Disagreed


(Tanay Agarwal)
EE (Civ)
Officer Commanding

Agreed/Disagreed


(Pankaj Goyal)
SE (Civ)
Commander, 752 BRTF

Agreed/Disagreed


(Rajiv Sharma)
Chief Engineer
Project Udayak


UNDERTAKING - 25

BORDER ROADS ORGANISATION, MINISTRY OF DEFENCE
hereby undertake that the forest land proposed for diversion will under no circumstances be transferred or sublet to any other agency, department or person without prior approval of the Central Government during Construction of road Mipi-Andrala.


Place : C/O 99 APO

Dated: 19 Mar 2024


Agreed/Disagreed


(Tanay Agarwal)
EE (Civ)
Officer Commanding

Agreed/Disagreed


(Pankaj Goyal)
SE (Civ)
Commander, 752 BRTF

Agreed/Disagreed


(Rajiv Sharma)
Chief Engineer
Project Udayak


UNDERTAKING - 26

BORDER ROADS ORGANISATION, MINISTRY OF DEFENCE
hereby undertake that no damage to the flora and fauna of the adjoining
area will be caused of road Mipi-Andrala.

Place : C/O 99 APO

Dated: 19 Mar 2024

Agreed/Disagreed


(Tanay Agarwal)
EE (Civ)
Officer Commanding

Agreed/Disagreed


(Pankaj Goyal)
SE (Civ)
Commander, 752 BRTF

Agreed/Disagreed


(Rajiv Sharma)
Chief Engineer
Project Udayak

Annexure - XXXIX


Condition No. B 19

UNDERTAKING - 38


BORDER ROADS ORGANISATION, MINISTRY OF DEFENCE hereby undertakes that the lay out of the proposal shall not be changed without the prior approval of the Central Government for road Mipi-Andrala.

Place : C/O 99 APO
Dated: 19 Mar 2024

Agreed/Disagreed


(Tanay Agarwal)
EE (Civ)
Officer Commanding

Agreed/Disagreed


(Pankaj Goyal)
SE (Civ)
Commander, 752 BRTF

Agreed/Disagreed


(Rajiv Sharma)
Chief Engineer
Project Udayak

Condition No. B 23


Annexure - XXXX

UNDERTAKING - 27


BORDER ROADS ORGANISATION, MINISTRY OF DEFENCE
hereby undertake that the user agency will comply to all the provisions of the all Acts, Rules, Regulations, Guidelines, Hon'ble Court Order (s) and NGT Order (s) pertaining to this project, if any, for the time being in force, as applicable to the project road Mipi-Andrala.

Place : C/O 99 APO
Dated: 19 Mar 2024


Agreed/Disagreed


(Tanay Agarwal)
EE (Civ)
Officer Commanding

Agreed/Disagreed


(Pankaj Goyal)
SE (Civ)
Commander, 752 BRTF

Agreed/Disagreed


(Rajiv Sharma)
Chief Engineer
Project Udayak


UNDERTAKING - 28

BORDER ROADS ORGANISATION, MINISTRY OF DEFENCE
hereby undertake that no additional or new path will be constructed inside the forest area for transportation of construction materials for execution of the project work road Mipi-Andrala.


Place : C/O 99 APO

Dated: 19 Mar 2024


Agreed/Disagreed


(Tanay Agarwal)
EE (Civ)
Officer Commanding

Agreed/Disagreed


(Pankaj Goyal)
SE (Civ)
Commander, 752 BRTF

Agreed/Disagreed


(Rajiv Sharma)
Chief Engineer
Project Udayak

Condition No. 24

Amexvll - XXXXII


UNDERTAKING - 29

BORDER ROADS ORGANISATION, MINISTRY OF DEFENCE
hereby undertake that the forest land will not be used for any purpose
other than that specified in the project proposal of road Mipi-Andrala.


Place : C/O 99 APO

Dated: 19 Mar 2024

Agreed/Disagreed


(Tanay Agarwal)
EE (Civ)
Officer Commanding

Agreed/Disagreed


(Pankaj Goyal)
SE (Civ)
Commander, 752 BRTF

Agreed/Disagreed


(Rajiv Sharma)
Chief Engineer
Project Udayak

