

MUNICIPAL ADMINISTRATION DEPARTMENT

From
P.Niranjana Reddy,
Commissioner(FAC),
Mangalagiri Tadepalli Municipal Corporation,
MANGALAGIRI.
Mail I.D:mangalagiri.municipality@gmail.com

To
The District Forest officer,
GUNTUR.

Roc.No:1212 /E1/2021, Dt. 23 .10.2021.

Sir

Sub:- APFD, F (C) Act, 1980 – Diversion of 0.85 Ha of forest land falling in Compartment No:132, Mangalagiri Block, Tadepalli RF, Guntur Division for providing BT surface to the road from Brahmanandapuram Church to AIIMS road in favour of Municipal Commissioner, Tadepalli Municipality, Tadepalli – In-Principle (Stage-I) approval accorded – Condition wise compliance report submission of - Reg.

Ref:- 1. GOI, MoEF & CC, IRO, Vijayawada Lr.No.4-APB125/2021-VIJ/59, Dt.18-08-2021 received
2. Govt. of A.P, Memo.No:1008/Sec-II/2021, EFS & T (Sec-II), Dept. Dt:19-08-2021.
3. PCCF, A.P, Guntur, Rc.No.EFS02-15034/46/2020-FCA- SEC PCCF/FCA-3, Dt.25.08.2021.
4. DFO, Guntur, Rc.No:2458/2020/TO, Dt:31-08-2021.

It is submitted that vide reference 1st & 2nd cited, the Government of India & the Government of A.P have accorded In-principle (Stage-I) approval for diversion of 0.85 Ha of forest land falling in Compartment No:132, Mangalagiri Block, Tadepalli RF, Guntur Division for providing BT surface to the road from Brahmanandapuram Church to AIIMS road in favour of Municipal Commissioner, Tadepalli Municipality, Tadepalli. While according permission, the Government of India have laid down certain stipulated conditions which are complied by the User Agency.

S. No	Conditions imposed by the GOI	Conditions complied by the U/A
i	Legal status of the diverted forest land shall remain unchanged ;	We hereby undertake that the legal status of forest land will remain unchanged.

ii	Demarcation of the proposed forest area shall be carried out by erecting 4 feet high cement concrete pillars duly numbered at an interval of 20 meters at the cost of the User Agency;	The boundary of the proposed diversion area has been demarcate by erecting 4 feet high cement concrete pillars duly numbered at an interval of 20 meters at the cost of the User Agency.
iii	Ten times of the trees to be felled in the diverted forest area shall be planted and maintained by the state Forest Department at the cost of the User Agency;	We have deposited/transferred an amount of Rs. 1.20 lakh through online portal to the CAMPA account towards Ten times of the trees to be felled in the proposed diversion forest area (RTGS No:SBINR52021102147878814, Dt:21-10-2021) which is enclosed herewith for kind perusal.
iv	The state Government shall be charge the Net present value of the diverted forest land measuring 0.85 ha from the User Agency as per the orders of the Hon'ble Supreme Court dated 28.03.2008 and 09.05.2008 in IA No's .826 in 566 with related IA 's in writ Petition (Civil) No.202/1995;	We have deposited/transferred an amount of Rs. 5.321 lakh through online portal to the CAMPA account towards NPV (RTGS No:SBINR52021102147878814, Dt:21-10-2021) which is enclosed herewith for kind perusal.
v	Additional amount of the Net Present Value (NPV) of the diverted forest land if any, becoming due after revision of the same by the Hon'ble Supreme Court of the India in future, shall be charged by the State Government from User Agency. User Agency shall furnish an undertaking to this effect.	We have given an undertaking to that effect.
vi	All the funds received from the User Agency under the project shall be transfer / deposited to CAMPA fund only through e-portal	We have deposited the funds towards CA Rs.1.20 lakhs and NPV Rs. 5.321 lakhs totally Rs.6.521 lakhs has been deposited to CAMPA account through online portal by generating challan.
vii	The muck generated in the earth cutting if any, will be disposed off at designated dumping sites and in no muck /debris will be disposed off in the forest areas.	We have given an undertaking to that effect.
viii	The User Agency shall construct retaining walls and check walls wherever required, by consulting the	No need to construct of retaining walls and check walls at proposed diversion area as per site condition.

	DFO concerned, at the project cost;	
ix	User Agency shall be provide, chain link fence or compound wall along the boundary of the RF on the northern side, to protect the strip of the RF area as recommended by the DFO, Guntur;	We have provided/erected chain link fence along the northern boundary of the proposed diversion area, to protect the strip of the RF area as recommended by the FRO, Guntur.
x	The DFO, Guntur Forest Division reported that along southern boundary of the road the electricity department laid electrical poles and electrical line (11KV) by violating the provisions of forest (Conservation) Act, 1980. Hence, it is to inform that the forest area utilized for laying of electrical pole and line shall not be treated as diverted under FCA, 1980 and the State Government shall initiate action against violators and may direct the electricity department to remove the their assets. In case, the Electricity Department interested in the project, may direct to apply proposal seeking approval from the competent authority under FCA, 1980;	
xi	The User Agency shall raise avenue plantation on both sides of the road wherever possible at the project cost;	We have given an undertaking to that effect.
xii	Whatever feasible, translocation of tress may be carry out at the cost of the User Agency;	We have given an undertaking to that effect.
xiii	Construction of culverts / bridges, if any, over the natural streams/rivers/canals shall be done in such a manner that it does not hamper the natural course of water, does not give rise to water-logging, and also does not hamper movement of wild animal;	No need to construct the culverts / bridges, if any, over the natural streams/rivers/canals, as there are no such a manner in the proposed diversion area;
xiv	Roadside cutting and fillings which require engineering support shall be provided as per the instructions of the DFO concerned so as to stabilize the	We have given an undertaking to that effect.

	soil;	
xv	The dug out material / overburden shall be dumped outside the forest area. Storage of any material shall not be done in the forest area;	We have given an undertaking to that effect.
xvi	The layout plan of the proposal shall not be changed without the prior approval of the Central Government;	We have given an undertaking to that effect.
xvii	The User Agency shall provide fire wood preferably alternate fuel to labourers working at the site to avoid damage/tree felling and no labour camp shall be established inside the forest area;	We have given an undertaking to that effect.
xviii	Disturbance shall be kept minimum by creating labour camps outside the forest area as far as possible and it shall be the responsibility of the User Agency to ensure that the labourers & staff engaged in execution of work do not destruct nearby forest flora & fauna;	We have given an undertaking to that effect.
xix	The total forest area utilized for the project shall not exceed 0.85 Ha and the forest area diverted shall not be used for any purpose other than those shown in the diversion proposal. The User Agency shall furnish an undertaking to this effect;	We have given an undertaking to that effect.
xx	No additional or new path will be constructed inside the forest area for transportation of construction materials for execution of the project work.	We have given an undertaking to that effect.
xxi	The forest land proposed for diversion shall under no circumstances be transferred or sublet to any other agency, department or person without prior approval of the Central Government;	We have given an undertaking to that effect.
xxii	The User Agency and the State Government shall ensure compliance.	We have given an undertaking to that

	to provisions of the all Acts, Rules, Regulations and Guidelines, for the time being in force, as applicable to the project;	effect.
xxiii	Any other conditions that the Central Government of Regional Officer (Central) of Integrated Regional Office, Vijayawada may impose from time to time in the interest of afforestation, conservation and management of flora and fauna in the area, shall be complied by the User Agency;	We have given an undertaking to that effect.
xxiv	In the event of failure to comply with any of the above conditions the User Agency is liable for penal action as per the provisions and guidelines of the Forest Conservation Act, 1980.	We have given an undertaking to that effect.
xxv	The State Government shall process and submit compliance report on the conditions through online (https://parivesh.nic.in/) ;	

In addition to the above, the Prl., Chief Conservator of Forests, A.P, Guntur has instructed the user agency comply the following in accordance with the Government of India instructions issued vide F.No.7-23/2012-FC, dt.24.07.2013.

Sl.No:	Conditions imposed by the PCCF.	Comply by the user agency.
i	Publish the entire forest clearances granted in verbatim along with the conditions and safe-guards imposed by the Central Government in two widely circulated daily newspapers, one in vernacular language and another in English language, so as to make people aware of the permission granted to the project proponent for use of forest land for non-forest purposes.	The total forest clearances granted was published in Eenadu Telugu news paper on 16/09/2021 & Deccan Chronicle in English news paper on 23/10/2021 which are herewith submitted for kind perusal.

ii	The copies of the Forest clearance should also be submitted to the Heads of local bodies, Panchayats and Municipal Bodies by the project proponents in addition to the relevant offices of the Government who in turn have to display the same for 30 days.	The copies of the forest clearance were displayed in the notice board of Tahsildar Office, Tadepalli, MPDO Office, Mangalagiri, Primary Health Centre, Tadepalli & Municipal Office, MTMC Office and the acknowledgement are herewith submitted for kind perusal.
----	---	---

This submitted for favour of kind information

Encl: As above

Yours faithfully,



Commissioner(FAC)
Mangalagiri Tadepalli
Municipal Corporation

CP
23/10/2021
62/116

Encl: Copy to the Forest Range Officer,
Guntur for information and necessary action.



ఆంధ్ర ప్రదేశ్ రాష్ట్రం ANDHRA PRADESH 23/10/21
 నా. 14971 నం. 23/10/2021
 దా. తో: పి. డా. తా. నిరంజన్ రెడ్డి & సోమేశ్వర్ రెడ్డి
 వారు: The Commissioner, Mangalagiri Tadepalli M.C.
 - Municipal Corporation

BW 802273
 RAYAPUDI AROGYA RAO
 Licensed Stamp Vendor
 No: 07-14-005/2019
 LAM (PO), Pin: 522 034,
 Guntur Dist., Cell: 9493995665

UNDERTAKING

The Commissioner, Mangalagiri Tadepalli Municipal Corporation Guntur District AP. Is responsible for the work of laying BT surface on the existing kutchha Road from church to AIIMS road from Brahmananda puram and for the said purpose to an extent of 0.85 Ha of Forest Land in Compartment No:132, Mangalagiri Block, Tadepalli RF, Guntur Division is required for which the proposals under Forest (Conservation) Act, 1980 were submitted for according necessary approvals.

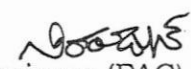
Accordingly with ref, GOI, MOEF & CC, IRO, Vijayawada Lr.No.4-APB125/2021-VIJ/59, Dt.18-08-2021 & Govt. of A.P, Memo.No:1008/Sec-II/2021, EFS&T(Sec-II), Dept.Dt:19-08-2021 have accorded in-principle (Stage-I) approval-Stage-1 Compliance Report Submitted -Reg


Further the Commissione, Mangalagiri Tadepalli Municipal Corporation here by undertake to abide by the terms and Conditions laid down by the GoI while according Stage-1 (In-principle) approval on behalf of the Mangalagiri Tadepalli Municipal Corporation.

Commissioner (FAC)
 Mangalagiri Tadepalli
 Municipal Corporation


23/10/21
 6x110

1. We hereby undertake that the Legal status of the diverted forest land shall remain unchanged.
2. The Boundary of the proposed diversion area has been demarcated by erecting 4 feet high cement concrete pillars duly numbered at an interval of 20 meters at the cost of the User Agency.
3. We have deposited/transferred an amount of Rs.1.20 lakh through online portal to the CAMPA account towards Ten times of the trees to be felled in the proposed diversion forest area (RTGS No:SBINR52021102147878814, Dt:21-10-2021) which is enclosed herewith for kind perusal.
4. We have deposited/transferred an amount of Rs.5.321 lakh through online portal to the CAMPA account towards NPV (RTGS No:SBINR52021102147878814, Dt:21-10-2021) which is enclosed herewith for kind perusal.
5. We hereby undertake that the additional amount of the Net Present Value (NPV) of the diverted forest land if any, becoming due after revision of the same by the Hon'ble Supreme Court of the India in future, shall be paid by the State Government from User Agency.
6. We have deposited the funds towards CA Rs.1.20 lakhs and NPV Rs. 5.321 lakhs totally Rs.6.521 lakhs has been deposited to CAMPA account through online portal by generating challan.
7. We hereby undertake that the muck generated in the earth cutting if any, will be disposed off at designated dumping sites and in no muck /debris will be disposed off in the forest areas.
8. No need to construct of retaining walls and check walls at proposed diversion area as per site condition.
9. We have provided/erected chain link fence along the northern boundary of the proposed diversion area, to protect the strip of the RF area as recommended by the FRO, Guntur.
10. ----
11. We hereby undertake that the user agency will raise avenue plantation on both sides of the road wherever possible at the project cost;
12. We hereby undertake that we will trans locate the trees, whatever feasible at the cost of the User Agency;


 Commissioner (FAC)
 Mangalagiri Tadepalli
 Municipal Corporation

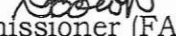

 23/10/2021
 ELL/c


13. No need to construct the culverts / bridges, if any, over the natural streams/rivers/canals, as there are no such a manner in the proposed diversion area;
14. We hereby undertake that we will provide the Roadside cutting and fillings which require engineering support as per the instructions of the FRO concerned so as to stabilize the soil;
15. We hereby undertake that the dug out material / overburden shall be dumped outside the forest area. Storage of any material shall not be done in the forest area;
16. We hereby undertake that the layout plan of the proposal shall not be changed without the prior approval of the Central Government;
17. We hereby undertake that we shall provide fire wood preferably alternate fuel to labourers working at the site to avoid damage/tree felling and no labour camp shall be established inside the forest area;
18. We hereby undertake that Disturbance shall be kept minimum by creating labour camps outside the forest area as far as possible and it shall be the responsibility of the User Agency to ensure that the labourers & staff engaged in execution of work do not destruct nearby forest flora & fauna;
19. We hereby undertake that the total forest area utilized for the project shall not exceed **0.85 Ha** and the forest area diverted shall not be used for any purpose other than those shown in the diversion proposal.
20. We hereby undertake that no additional or new path will be constructed inside the forest area for transportation of construction materials for execution of the project work;
21. We hereby undertake that the forest land proposed for diversion shall under no circumstances be transferred or sublet to any other agency, department or person without prior approval of the Central Government;
22. We hereby undertake that we shall ensure the compliance to provisions of the all Acts, Rules, Regulations and Guidelines, for the time being in force, as applicable to the project;


Commissioner (FAC)
Mangalagiri Tadepalli
Municipal Corporation

23/10/2024
Ex(12)

23. We hereby undertake that any other conditions that the Central Government of Regional Officer (Central) of Integrated Regional Office, Vijayawada may impose from time to time in the interest of afforestation, conservation and management of flora and fauna in the area, shall be complied by the User Agency;
24. We hereby undertake that in the event of failure to comply with any of the above conditions, the User Agency is liable for penal action as per the provisions and guidelines of the Forest Conservation Act, 1980.


Commissioner (FAC)
Mangalagiri Tadepalli
Municipal Corporation


23/10/2021
Ex-110

5132084/2021/FCA-PCCF

Name of the Project: Providing B.T Surface to the Road
 From Brahmaanda Pusam Church to All
 -Road in Compartment No.132
 Tadepalli Reserve Forest in
 Mangalagiri Beat, Guntur Division




[Signature]
 COMMISSIONER

MANGALAGIRI - TADEPALLI

5132084/2021/FCA -PCCF

Name of the Project: Providing B.T Surface to the Road from
 Brahmandapuram Church to AllMS Road in
 Compartment NO.132, Tadepalli Reserve Forest in
 Mangalagiri Beat, Guntur section of Guntur Range.



[Signature]
 COMMISSIONER
 MANGALAGIRI - TADEPALLI
 MUNICIPAL CORPORATION

[Signature]



Compartment No. 132, Taddepalli Reserve Forest in Mangalagiri
Beat, Guntur section of Guntur Range



Ngosw
COMMISSIONER
MANGALAGIRI - TADEPALLI
MUNICIPAL CORPORATION

5132084/2021/FCA -PCCF

DECCAN
Chronicle

viewed-10 | Back | Home

DECCAN
Chronicle *New*
ePaper Archives
Now available from 1938

Mangalagiri Tadepalli Municipal Corporation

Notification

Roc No.1457/2019/E1

Dt:22.10.2021


The Municipal Commissioner Mangalagiri Tadepalli Municipal Corporation, here by informs that the Government of India, Ministry of environment forest and climate changes, IRO, Vijayawada has accorded in principle (stage 1) approval for diversion of 0.25 Ha of forest land in compartment number 132, Mangalagiri block, Tadepalli reserve forest, Guntur division for Laying of BT surface on existing Katcha Road from church to AIIMS road in Brahmanandapuram, 8th ward in Tadepalli urban in Mangalagiri Tadepalli Municipal Corporation of Guntur District vide

- Ref No.1 Govt of India, MOEF & CC, IRO, Vijayawada
Lt.No.4-APB125/2021-VIJ/59, Dt. 18-08-2021 received
2. Govt. of A.P. Memo.No:1008/Sec-III/2021, EFS & T (Sec-II),
Dept. Dt:18-08-2021
3. Govt. of A.P. PCCF, A.P. Guntur, Rc No EFS02-15034-45-2020-
FCA-SEC PCCF.FCA-3, Dt. 25-08-2021.
4. District Forest Officers, Guntur, RC No 2458/2020-To
Dt 31.08.2021

With conditions and safeguard all the public are requested to notice that the permission granted, to the project proponent (Municipal Commissioner, MTMC) for the use of forest land for non forest purpose at the cost of MTMC. Approval order issued on the subject are here with published. Your requested to contact Municipal Commissioner, MTMC for any enquiries phone No. 9949966396.

Sd/-
Commissioner (FAC)
Mangalagiri Tadepalli
Municipal Corporation

Placed & Displayed on
Notice Board



MEDICAL OFFICER
PRIMARY HEALTH CENTRE
TADEPALLI, GUNTUR (Dt.)



5132084/2021/FCA -PCCF

भारतीय स्टेट बैंक
जारी करने वाला State Bank of India
Issuing Branch: MANGALAGIRI MARKET BRANCH
कोड नं. / CODE No: 21130
Tel No. 08645-232205

मांगड्राफ्ट
DEMAND DRAFT

Key: VAFMUR
Sr. No: 665920

2 1 1 0 2 0 2 1
D D M M Y Y Y Y

मांगे जानेपर DIVISIONAL FOREST OFFICER GUNTUR*****

या उनके आदेश पर

ON DEMAND PAY

OR ORDER

रुपये RUPEES Twelve Thousand One Hundred Only

अदा करें

₹

12100.00

IOI 000510033479
Name of Applicant

Key: VAFMUR Sr. No: 665920
M C MANGALAGIRI MUNICIPAL.

AMOUNT BELOW 12101(0/5)

मूल्य प्राप्त / VALUE RECEIVED

A.C. SEKHAR

प्राधिकृत हस्ताक्षरकर्ता
AUTHORISED SIGNATORY

Branch Manager
Branch Manager

S.S. NO. S-165949

Branch Manager

भारतीय स्टेट बैंक

STATE BANK OF INDIA

अदाकर्ता शाखा / DRAWEE BRANCH: COMMERCIAL BRANCH, GUNTUR

कोड नं. / CODE No: 00844

कम्प्यूटर द्वारा मुद्रित होने पर ही वैध
VALID ONLY IF COMPUTER PRINTED

केवल 3 महीने के लिए वैध
VALID FOR 3 MONTHS ONLY

₹ 1,50,000/- एवं अधिक के लिखत दो अधिकारी द्वारा हस्ताक्षरित होने पर ही वैध है।
INSTRUMENTS FOR ₹ 1,50,000/- & ABOVE ARE NOT VALID UNLESS SIGNED BY TWO OFFICERS

⑈033479⑈ 000002000⑈ 000510⑈ 16

Counter foil



भारतीय स्टेट बैंक

STATE BANK OF INDIA

Branch MANULU 219Date 24-10-2021Received ₹ 652100From COMM. P.S.D. CAPR, ATMC

For remittance of NEFT/RTGS

(i) Transfer (only NEFT), (ii) Cash (only NEFT), (iii) Cheque (NEFT/RTGS) using

cheque No. 55000000000000000000favouring ANAND PRASADCANDA/c No. 15000000000000000000IFSC Code SBIN0000000Beneficiary Bank & Branch STATE BANK OF INDIABANK OF INDIAAmount ₹ 652100Bank's Charges ₹ 00Total ₹ 652100(Rupees 652100 Only)

For office Use

UTR No. 24102021000000000000

Branch Manager

SOIL SUITABILITY CERTIFICATE

Certified that I have inspected and selected the site for raising
 Machayapalem VSS 0.154 Ha e.A. plot plantation
 of 0.154 Ha of NTHS Species
 in Compt No: 105 of Konamla RF... and after ascertaining soil and
 rainfall requirements. I am satisfied that the site selected is suitable and
 fit for raising plantation of species..... NTHS species.....

B.V.L. (Signature)
 Dy. RO
 Biduguralla Satyam

(Signature)
Forest Range Officer
Guntur

Countersigned
(Signature)
 DISTRICT FOREST OFFICER
 GUNTUR

Location Map of CA Scheme proposals over an extent of 0.154Ha
in Compt No:105 of Konanki RF of Konanki beat in Piduguralla
section of Guntur Range

16.521309


79.985486

2

16.521171

79.985918

1



3

16.520914

79.985408

4

16.520914

79.985871

FOREST OFFICER
GUNTUR

R. Rakesh
FBO
K. Kanai Reddy

B. V. L. (Suj)
Deputy Range Officer
Piduguralla Section

A. M. S.
FBO
Guntur

MANGALAGIRI - TADEPALLI MUNICIPAL CORPORATION

Lat-Longs of the boundary pillars erected along the both sides of the Road in the stretch of Brahmanandapuram Church to AIIMS Road in the ward of Tadepalli Municipality in Compartment No. 132 of Tadepalli Reserve Forest in Guntur Range Guntur Division

Pillar No.	Point Name	Latitude	Longitude
1	RA-2	16.453961	80.588828
2	RA3	16.453894	80.589062
3		16.453945	80.589324
4		16.453904	80.589695
5		16.453890	80.590000
6		16.453834	80.590369
7		16.453924	80.590462
8		16.453890	80.590552
9	RA-5	16.453690	80.590977
10	LA-5	16.453777	80.591000
11		16.453624	80.591306
12		16.453613	80.591292
13		16.453527	80.591535
14		16.453605	80.591606
15		16.453359	80.591880
16		16.453432	80.592032
17		16.453245	80.592116
18		16.453242	80.592229
19		16.453109	80.592424
20		16.453162	80.592470
21		16.452964	80.592669
22		16.453028	80.592719
23	RA-7	16.452851	80.592940

Pillar No.	Point Name	Latitude	Longitude
24	LA-7	16.452932	80.592983
25		16.452875	80.593014
26		16.452809	80.593244
27		16.452666	80.593403
28		16.452720	80.593432
29		16.452559	80.593644
30		16.452634	80.593666
31		16.452456	80.593854
32		16.452512	80.593865
33	RA-8	16.452360	80.594010
34	LA-8	16.452432	80.594068
35		16.452396	80.594114
36		16.452162	80.594251
37	RA-9	16.451965	80.594378
38	LA-9	16.452025	80.594449
39		16.451802	80.594484
40		16.451834	80.594578
41		16.451423	80.594720
42		16.451471	80.594810
43	RA-10	16.451087	80.594902
44	LA-10	16.451119	80.594990
45	RA-11	16.450603	80.595087
46	LA-11	16.450659	80.595170
47	RA-12	16.450472	80.595359
48	LA-12	16.450557	80.595391
49		16.453908	80.590368
50		16.453903	80.590367
51		16.453906	80.58998


 COMMISSIONER
 MANGALAGIRI - TADEPALLI
 MUNICIPAL CORPORATION

27/10/2021
 62/116