

To
The Forest Range Officer,
Guntur.

Sir

Sub:- APFD, F (C) Act, 1980 – Diversion of 4.78 Ha of forest land in Compartment No:127 of Kondaveedu Extn.IRF, Ameenabad Beat, Perecherla (V), Medikonduru (M), Guntur Range & Guntur Division for grant of mining lease for Road metal & Building Stone in favour of **Sri Kunam Brahmananda Reddy, Ongole, Prakasham District** – In principle (Stage-I) approval accorded – Demand notice issued for payment of Net Present Value, CA & tree extraction charges – Condition wise compliance report submission of - Reg.

- Ref:-
1. GOI, MoEF & CC, IRO, Vijayawada F.No.4-APB096/2019 - CHN part/103, Dt:13th December, 2021 received through Govt. of A.P, Memo.No:3105/Sec-II/2019/(982336), EFS & T (Sec-II), Dept.Dt:17-12-2021 communicated by PCCF, A.P, Guntur, Rc.No.EFS02-15029/32/2018-FCA- SEC PCCF/FCA-3, Dt.28.12.2021.
 2. DFO, Guntur, Rc. No. 1821/2016-TO, Dt: 03.06.2024.

It is submitted that in the reference 1st cited, the Government of India has accorded In-Principle (Stage-I) approval for **"Diversion of 4.78 Ha of forest land in Compartment No:127 of Kondaveedu Extn.IRF, Ameenabad Beat, Perecherla (V), Medikonduru (M), Guntur Range & Guntur Division for grant of quarry lease for Road metal & Building Stone in favour of Sri Kunam Brahmananda Reddy, Ongole, Prakasham District"** subject to fulfillment of certain conditions.

In view of the above, it is submitted that the condition wise compliance report is furnished hereunder.

Sl.No	Conditions imposed by GOI	Reply submitted by User Agency
1	Legal status of the diverted forest land shall remain unchanged;	We hereby undertake that the legal status of the diverted forest land shall remain unchanged (Copy enclosed)
2.	Demarcation of the forest area proposed for diversion shall be carried out by erecting 4 feet high cement concrete pillars duly numbered at an interval of 20 meters at the cost of the User Agency. The User Agency shall ensure demarcation of boundary of safety zone.	We have demarcated the forest area by erecting 4 feet high cement concrete pillars duly numbered at an interval of 20 meters at the cost of the user Agency and also ensure the demarcation of boundary of safety zone.

3.	Compensatory Afforestation over the identified non- forest land over an extent of 5.22 ha of non-forest area in Sy. Nos 1019 in Allinagaram village of Komarole mandal of Prakasam District shall be raised and maintained by the State Forest Department from the funds to be provided by the User Agency.	Initially the User Agency has identified non-forest land over an extent of 5.22 ha and the same was authenticated. Hence, the same extent of 5.22 Ha of CA land was shown in the part-II proposal in lieu of diversion of 4.78 ha forest land. Subsequently, the User Agency has reduced the area of non-forest land over an extent of 5.06 ha and the Prl., Chief Conservator of Forests, AP, Mangalagiri has authenticated the same area of 5.06 ha and communicated vide PCCF, Rc.No.EFS02-17/87/2021-IT Part (1), dt.16-03-2023 which is more than diverted area of mining lease road area and safety zone area. Hence, the Govt. of India may kindly be considered the area of 5.06 ha as non-forest land. We have deposited an amount of Rs.56.413 lakhs towards Raising of 3.95 Ha (for an area of 3.91 Ha of mining lease + road area) Compensatory Afforestation as per demand notice issued by the District Forest Officer, Guntur Rc. No. 1821/2016-TO, dated: 03.06.2024). Further, it is submitted that, the user agency has deposited an amount of Rs. 10.017 Lakhs as CA amount towards Afforestation and its maintenance on degraded forest land over 1 ½ times to the extent of safety zone at the project cost. The details are herewith submitted for kind perusal
4.	The entire non -forest land proposed for CA over an extent of 5.22 ha of non forest area in Sy Nos 1019 in AllinagaramVillage ofKomarole Mandal of Prakasham District for raising compensatory afforestation shall be transferred and mutated in the name of forest Department and notified as RF/PF prior to stage -II approval. A copy of the original notification declaring the non-	The entire non -forest land proposed for CA over an extent of 5.06 ha (as per revised authentication area) of non - forest area identified in Sy. Nos. 1019 in Allinagaram Village of Komarole Mandal, Kanigiri Range of Prakasam District for raising of 3.95 Ha (equivalent to diversion area) Compensatory Afforestation

	forest land under section 4 or section 29 of the Indian Forest Act, 1927, or under the relevant section of the state Forest Act, may be submitted by the state Government prior to Stage -II approval;	was transferred and mutated in the name of Forest Department and the same was notified by the Prl., Chief Conservator of Forests, A.P, Mangalagiri as PF U/s-24 of APF Act, 1967 prior to stage -II approval vide Rc.No.6907/2024/WLR-1, Dt.16.10.2024. However, copy of the original notification declaring the non-forest land under section 24 of AP Forest Act, 1967 is herewith submitted for kind perusal. Further, it is submitted that the User Agency has initially identified non-forest land over an extent of 5.22 ha and the same was authenticated. As the same extent of 5.22 ha was shown in part-II proposal in lieu of diversion of 4.78 ha forest land. Subsequently, the User Agency has reduced the area of non-forest land over an extent of 5.06 ha and the Prl., Chief Conservator of Forests, AP, Mangalagiri has authenticated the same area of 5.06 ha and communicated vide PCCF, Rc.No.EFS02-17/87/2021-IT Part (1), dt.16-03-2023 which is more than diverted area of mining lease, road area and safety zone area. Hence, the Govt. of India may kindly be considered the area of 5.06 ha non-forest land.
5	A minimum of 1000 plants / ha of diverted forest area shall be planted in the identified CA land. In case, the required numbers could not be planted therein, the balance shall be planted in the nearby RF/PF by the State Forest Department at the cost of the User Agency;	CA scheme was prepared over an extent of 3.95 ha with 3x3 mts escapement duly proposing 1100 plants/ha.
6	The approved CA land and compensatory afforestation scheme shall not be changed without prior approval of the central Government;	We hereby undertake that the approved CA land and compensatory Afforestation scheme will not be changed without prior approval of the Central Government (Copy enclosed).

7	The State Government shall charge the Net Present Value of the diverted forest land measuring 4.78 ha from the user Agency as per the orders of the Hon'ble Supreme Court dated 28.03.2008 and 09.05.2008 in IA Nos.826 in 566 with related IA's in writ petition (Civil) No.202/1995 and the guidelines issued by the Ministry vide letter No.5-3/2007 - FC dated 05.02.2009 in this regard;	It is submitted that we have deposited an amount of Rs.32.033 lakhs towards Net Present Value of the diverted forest land over an extent of 4.78 ha. The details are herewith submitted for kind perusal.
8	Additional amount of the Net Present value (NPV) of the diverted forest land if any, becoming due after revision of the same by the Hon'ble Supreme Court of India in future, shall be charged by the State Government from the User Agency. The User Agency shall furnish an Undertaking to this effect;	We hereby undertake that we will pay the Additional amount of the Net Present Value (NPV) of the diverted forest land if any, becoming due after revision of the same by the Hon'ble Supreme Court of India in future (Copy enclosed).
9	All the funds received from the User Agency under the project shall be transferred/ deposited to CAMPA fund only through e-portal (https://parivesh.nic.in/);	We have deposited/ transferred all the funds under the project to CAMPA Head of account only through e-portal.
10	In case the quarry lease is adjoining habitation, the stretch of the boundary of the safety zone of the lease adjacent to the habitation /roads should be properly fenced by the User Agency at the project cost to protect the vegetation/regeneration activities in the safety zone;	We hereby undertake that in case the quarry lease is adjoining habitation, the stretch of the boundary of the safety zone of the lease adjacent to the habitation /roads, we will fenced properly at the project cost to protect the vegetation/regeneration activities in the safety zone (Copy enclosed).
11	Safety zone shall be maintained as a green belt and to ensure dense canopy cover in the area, regeneration activity shall be taken up by the User Agency at the project cost under the supervision of the State Forest Department;	We hereby undertake that the Safety zone will be maintained as a green belt and to ensure dense canopy cover in the area, regeneration activity will be taken up at the project cost under the supervision of the State Forest Department (Copy enclosed);
12	The State Forest Department shall carry out afforestation and its maintenance on degraded forest land over 1 ½ times the extent of safety zone at the project cost. The DGPS co-ordinates of the area shall be submitted along with compliance report;	We have deposited the CA amount of Rs.10.017 towards Afforestation and its maintenance on degraded forest land over 1 ½ times the extent of safety zone at the project cost. The DGPS co-ordinates of the area is herewith submitted along with compliance report;

13	The state Forest Department shall undertake gap planting and Soil and moisture conservation activities to restock and rejuvenate the degraded open forest (having crown density less than 0.4), if any, located in the area within 100 meters from the outer perimeter of the mining lease using native species at the project cost;	We have deposited the CA amount an amount of Rs.4.8461aksh towards gap planting and Soil and moisture conservation activities to restock and rejuvenate the degraded open forest (having crown density less than 0.4) located in the area within 100 meters from the outer perimeter of the mining lease using native species at the project cost.
14	The User agency shall undertake quarry and reclamation as per the approved quarry plan, and submit an annual compliance report to the integrated regional office, Vijayawada;	We hereby undertake that the quarry and reclamation will be carried out as per the approved quarry plan, and we will submit an annual compliance report to the Integrated Regional Office, Vijayawada (Copy enclosed).
15	The diversion of the said forest land under this approval shall be for a period co-terminus with the period of the mining lease proposed to be granted under the Mines and Minerals (Development and Regulation amendment Act, 2015 or rules framed there under. The user Agency shall submit a copy of the quarry lease once obtained, to the integrated Regional office, Vijayawada for record;	We hereby undertake that the diversion of the said forest land under this approval shall be for a period co-terminus with the period of the mining lease proposed to be granted under the Mines and Minerals (Development and Regulation amendment Act, 2015 or rules framed there under. However, we herewith submitted a copy of the mining lease, to the Integrated Regional Office, Vijayawada for record (Copy enclosed);
16	The User Agency shall obtain environment clearance as per the provisions of the Environmental (Protection Act, 1986;	We hereby under take that we will obtain environment clearance as per the provisions of the Environmental Protection Act, 1986.
17	As the submitted mining plan is for a period of 5 years, revised mining plan shall be submitted to the IRO, Vijayawada for commencement of quarry operation from 8 th onwards;	We have obtained and submitted herewith the approved mining plan for a period of 5 years.
18	Consent of the State pollution Control Board shall be obtained under the Air and Water act before commencement of mining operations and it shall be renewed regularly;	We hereby undertake that the consent of the State Pollution Control Board obtained under the Air and Water Act before commencement of mining operations and it will be renewed regularly.

19	Only temporary Storage sheds shall be set up in the area and no permanent structure shall be constructed;	We hereby undertake that we will set only temporary Storage sheds in the area and no permanent structure shall be constructed (Copy enclosed);
20	No labour camps shall be established on the forest land. The user Agency shall provide firewood, preferably alternate fuel to the labourers and the staff working at the site so as avoid any damage and pressure on the adjacent forest area;	We hereby undertake that no labour camps will be established on the forest land we will provide firewood, preferably alternate fuel to the labourers and the staff working at the site so as avoid any damage and pressure on the adjacent forest area (Copy enclosed);
21	The layout plan of the proposal shall not be changed without prior approval of the Central Government;	We hereby undertake that the layout plan of the proposal will not be changed without prior approval of the Central Government (Copy enclosed);
22	The User Agency and the State Government shall ensure compliance to all the Acts, rules, Regulation, Court orders and Guidelines of the Ministry, for the time being in force, as applicable to such project;	We hereby undertake that we will comply all the Acts, rules, Regulation, Court orders and Guidelines of the Ministry, for the time being in force, as applicable to such project (Copy enclosed);
23	The forest land shall not be used for any purpose other than that specified in the proposal and total forest area utilized for the project shall not exceed 4.78 ha (including safety zone area). The User Agency shall furnish to this effect;	We hereby undertake that the forest land will not be used for any purpose other than that specified in the proposal and total forest area utilized for the project will not exceed 4.78 ha (Copy enclosed).
24	The forest land proposed to be diverted shall under no circumstances be transferred or sublet to any other agency or Department or person without prior approval of the Central Government	We hereby undertake that the forest land proposed to be diverted will under no circumstances be transferred or sublet to any other agency or Department or person without prior approval of the Central Government (Copy enclosed).
25	The mitigative measures proposed for the protection of forest area located adjacent to the quarry lease area shall be implemented from the first year itself at the project cost;	We hereby undertake that the mitigative measures proposed for the protection of forest area located adjacent to the quarry lease area will be implemented from the first year itself at the project cost (Copy enclosed);

26	Any other condition that the regional officer (Central, integrated Regional office, Vijayawada may impose from time to time in the interest of Afforestation, Conservation and management of flora and fauna in the area shall be compiled by the User Agency	We hereby undertake that we will be complied if any other condition that the regional officer (Central, Integrated Regional office, Vijayawada may impose from time to time in the interest of Afforestation, Conservation and management of flora and fauna in the area (Copy enclosed).
27	In the event of failure to comply with any of the above conditions the User Agency is liable for penal action as per the rules / guidelines issued under FCA, 1980;	We hereby undertake that we are liable for penal action as per the rules / guidelines issued under FCA, 1980 in the event of failure to comply with any of the above conditions (Copy enclosed);
28	The in-principle approval shall be valid for a period of 5 years from the date of issue of the same in the event of non-compliance of the above conditions this in-principle approval may be revoked as per the rules;	The compliance report is submitted within a period of 5 years from the date of receipt of In-principle (Stage-I) approval. Hence, the revoke of the proposal does not arise.

In addition to the above, we are complied the following in accordance with the Government of India instructions issued vide F.No.7-23/2012-FC, dt.24.07.2013.

Sl.No:	Conditions imposed by the PCCF.	Comply by the user agency.
1	Publish the entire forest clearances granted in verbatim along with the conditions and safe-guards imposed by the Central Government in two widely circulated daily newspapers, one in vernacular language and another in English language, so as to make people aware of the permission granted to the project proponent for use of forest land for non-forest purposes.	The user agency has published the total forest clearances granted in Eenadu Telugu daily News Paper and The HANSINDIA English daily News Paper on 23.08.2024 i.e. in two widely circulated daily News Papers, one in Vernacular Language and the other in English language, so as to make people aware of the permission granted to the project proponent for the use of forest land for non - forestry purpose which are herewith submitted for kind perusal
2	The copies of the Forest Clearance should also be submitted to the Heads of local bodies, Panchayats and Municipal Bodies by the project	The copies of the forest clearance submitted to MPDO Office, Medikonduru & Gram Panchayat, Perecherla and the acknowledgements

	proponents in addition to the relevant offices of the Government who in turn have to display the same for 30 days.	are herewith submitted for kind perusal.
--	--	--

The condition wise compliance reports along with necessary undertakings are submitted herewith for kind perusal.

This is submitted for favour of kind information.

Encl: As above.

Yours faithfully,

K. B. Reddy

(KunamBrahmananda Reddy),
S/o.Krishna Reddy,
D.No.58-11-16-1-2,
Flat No.504 & 505,
Sri Sai Towers, Santhapet,
Ongole-523001,
Prakasham District.





INDIA NON JUDICIAL

Government of Andhra Pradesh

IN-AP56318078186608X

e-Stamp

Certificate No. : IN-AP56318078186608X
Certificate Issued Date : 07-Jan-2025 03:43 PM
Account Reference : NEWIMPACC (IV)/ ap18172903/ AP-GNT/ AP-GNT/apthmklyu
DDO Code : 27002308001 O/o IG R
Unique Doc. Reference : SUBIN-APAP181729039943333221730X
Purchased by : SRI KUNAM BRAHMANANDA REDDY
Description of Document : Article 0 Not Mentioned
Property Description : Not Applicable
Consideration Price (Rs.) : 0 (Zero)
First Party : SRI KUNAM BRAHMANANDA REDDY
Second Party : Not Applicable
Paid By (For Whom) : SRI KUNAM BRAHMANANDA REDDY
Stamp Duty Amount(Rs.) : 100 (One Hundred only)



Please write or type below this line

UNDERTAKING

Diversion of 4.78 Ha of forest land in Compartment No:127 of Kondaveedu Extn.I RF, Ameenabad Beat, Perecherla (V), Medikonduru (M), Guntur Range & Guntur Division for grant of quarry lease for Road metal & Building Stone in favour of Sri Kunam Brahmananda Reddy, Ongole, Prakasham District permission accorded In-principle (Stage-I) by the Govt. of India subject to fulfillment of the certain conditions, which are to be complied by the User Agency..

GOI, MoEF & CC, IRO, Vijayawada F.No.4-APB096/2019-CHN part/103, Dt:13th December, 2021.

Condition No:1 We hereby undertake that the legal status of the diverted forest land shall remain unchanged.

Condition No:6 We hereby undertake that the approved CA land and compensatory Afforestation scheme will not be changed without prior approval of the Central Government.

HOF 0027166458

R.B.Reddy

Statutory Alert:

1. The authenticity of this Stamp certificate should be verified at 'www.shcilestamp.com' or using e-Stamp Mobile App of Stock Holding.
2. Any discrepancy in the details on this Certificate and as available on the website / Mobile App renders it invalid.
3. The user of checking the legitimacy is on the users of the certificate.
4. The user of the certificate is the Consistent Authority.



Scanned with OKEN Scanner

- Condition No:8 We hereby undertake that we will pay the Additional amount of the Net Present value (NPV) of the diverted forest land if any, becoming due after revision of the same by the Hon'ble Supreme Court of India in future.
- Condition No:10 We hereby undertake that in case the quarry lease is adjoining habitation, the stretch of the boundary of the safety zone of the lease adjacent to the habitation /roads, we will be fenced properly at the project cost to protect the vegetation/regeneration activities in the safety zone.
- Condition No:11 We hereby undertake that the Safety Zone will be maintained as a green belt and to ensure dense canopy cover in the area, regeneration activity shall be taken up at the project cost under the supervision of the State Forest Department.
- Condition No:14 We hereby undertake that the quarry and reclamation will be carried out as per the approved quarry plan, and submit an annual compliance report to the integrated regional office, Vijayawada
- Condition No:15 We hereby undertake that the diversion of the said forest land under this approval shall be for a period co-terminus with the period of the mining lease proposed to be granted under the Mines and Minerals (Development and Regulation amendment Act, 2015 or rules framed there under. However, we herewith submitted a copy of the quarry lease once obtained.
- Condition No:16: We hereby under take that we will obtaining environment clearance as per the provisions of the Environmental Protection Act, 1986 which is under process. The same will be furnished prior to commencement of mining work.
- Condition NO. 17: It is to state that, the mining plan initially will be approved for 5 years. However, the mining plan will be submitted before commencement of our mining work.
- Condition No:18: We hereby undertake that we have applied for consent of the State Pollution Control Board which is under process. The same will be submitted prior to commencement of mining work. renewed regularly
- Condition No:19: We hereby undertake that we will set only temporary Storage sheds in the area and no permanent structure will be constructed
- Condition No:20 We hereby undertake that no labour camps would be established on the forest land and we will provide firewood, preferably alternate fuel to the labourers and the staff working at the site so as to avoid any damage and pressure on the adjacent forest area

K. B. Reddy

- Condition No:21 We hereby undertake that the Layout Plan of the proposal will not be changed without prior approval of the Central Government
- Condition No:22 We hereby undertake that we will comply all the Acts, rules, Regulation, Court orders and Guidelines of the Ministry, for the time being in force, as applicable to such project
- Condition No:23 We hereby undertake that the forest land will not be used for any purpose other than that specified in the proposal and total forest area utilized for the project will not exceed 4.49 ha.
- Condition No:24 We hereby undertake that the forest land proposed to be diverted will under no circumstances be transferred or sublet to any other agency or Department or person without prior approval of the Central Government
- Condition No:25 We hereby undertake that the mitigative measures proposed for the protection of forest area located adjacent to the quarry lease area will be implemented from the first year itself at the project cost
- Condition No:26 We hereby undertake that we will be compiled if any other condition that the Regional Officer (Central, Integrated Regional office, Vijayawada may impose from time to time in the interest of Afforestation, Conservation and Management of flora and fauna in the area
- Condition No:27 We hereby undertake that we are liable for penal action as per the rules / guidelines issued under FCA, 1980 in the event of failure to comply with any of the above conditions.

K. B. Reddy



ఆంధ్రప్రదేశ్ రాజపత్రము
THE ANDHRA PRADESH GAZETTE
PUBLISHED BY AUTHORITY

W.No.41

AMARAVATI, WEDNESDAY, OCTOBER 16, 2024

G.557

PART II - MISCELLANEOUS NOTIFICATIONS OF INTEREST TO THE PUBLIC

--X--

**NOTIFICATIONS BY HEADS OF DEPARTMENTS Etc.,
PRINCIPAL CHIEF CONSERVATOR OF FORESTS &
HEAD OF FOREST FORCE,
ANDHRA PRADESH, MANGALAGIRI.**

Ref.No.6907/2024/WLR-1.

Date: 16.10.2024.

FOREST RESERVATIONS - PRAKASAM DISTRICT - BESTAVARIPET RANGE,
Sy.No. 1019-1, 1019-2, 1019-3, 1019-4, 1019-5, 1019-6 AND 1019-7A
OF ALLINAGARAM (V) OF KOMAROLE (M) OVER AN EXTENT OF 5.06
Ha OR Ac.12.50 Cents IN **MADHUVA EXTENSION-I BLOCK-**
NOTIFICATION U/s 24 OF AP FOREST ACT,1967.

Ref:-

1. MoEF & CC, Integrated Regional Office, Vijayawada GoI Lr.F.No.FPB096/2019-CHNpart/103, dt.13.12.2021.
2. Government Memo No.3105/Section.II/2019/(982336), EFS&T(Section-II) Dept., dt.17.12.2021.
3. Collector & District Magistrate, Prakasam District Rc.No.LA3/590/2024, dt.06.09.2024.
4. Collector & District Magistrate, Prakasam District Rc.No.LA3/590/2024, dt.28.09.2024.
5. CCF, Guntur Circle, Guntur Rc.No.1134/2024-A1, dt.01.10.2024.
6. G.O.Ms.No.66, EFS &T(Section-II) Department, dt.19.09.2023.
7. G.O.Ms.No.1, EFS &T(Section-II) Department, dt.03.01.2024.

NOTIFICATION

In exercise of the powers conferred by Sub-Section (1) of Section 24 of the Andhra Pradesh Forest Act, 1967 (Act No.1 of 1967) and as per the powers delegated and amended by the Government in G.O.Ms.No.66 EFS&T(Section-II) Department, dt.19.09.2023 and G.O.Ms.No.1 EFS&T(Section-II) Department, dt.03.01.2024, the Principal Chief Conservator of Forests & Head of Forest Force, Andhra Pradesh hereby declares that the Forest land described in the schedule below (delineated in the map kept in the Office of the Principal Chief Conservator of Forests & Head of Forest Force, Andhra Pradesh, Mangalagiri) to be Protected Forest with effect from the date of publication of this notification in the Andhra Pradesh Gazette.

SCHEDULE

Name of the District	:	Prakasam
Name of the Forest Division	:	Prakasam
Name of the Revenue Mandal	:	Komarole
Name of the Range	:	Bestavaripeta
Name of the Village	:	Allinagaram
Name of the Forest Block proposed to be reserved	:	Madhuva Extension – I Block
Area of the Block proposed to be reserved	:	12.50 Acres or 5.06 Hectares.

Details of areas included in the Block (area statement)

Sl. No.	Name of the village	Sy.No	Classification of land	Total area in Acres	Extent in Acres
1	Allinagaram	1019-1	Patta land	2.17	2.17
2		1019-2		2.17	2.17
3		1019-3		1.09	1.09
4		1019-4		1.09	1.09
5		1019-5		1.08	1.08
6		1019-6		3.25	3.25
7		1019-7A		1.65	1.65
			Total	12.50	12.50 or 5.06 Ha.

BOUNDARIES

North : Madhuva Reserve Forest.

East : Madhuva Reserve Forest.

South : Sy.Nos.1018,1019/7 & 1019/8 in Allinagaram Village, Komarole Mandal.

West : Madhuva Reserve Forest.

BOUNDARY DESCRIPTION

North: - The Boundary of the proposed Block started at Station No.1 which is the North-West corner of Sy.No.1019 in Allinagaram Village, Komarole Mandal of Prakasam District. Thence the boundary line runs to wards South-East direction along the Madhuva Reserve Forest Boundary up to Station No.2 with the following Geo Co-ordinates & Bearings and distances.

Stations		Bearing (in Degrees)	Distance (In Links)	Station No.	Geo Reference - WGS-84	
From	To				Latitude	Longitude
1	2	172.30	72	1	15.211406	79.092316

East: - Thence the boundary line runs towards South-West direction from Station No.2 to 3, Station No.3 to 4, Station No.4 to 5, Station No.5 to 6, and Station No.6 to 7 along Madhuva Reserve Forest Boundary with the following Geo Co-ordinates & Bearings and distances.

Stations		Bearing (in Degrees)	Distance (In Links)	Station No.	Geo Reference - WGS-84	
From	To				Latitude	Longitude
2	3	204.00	546	2	15.211277	79.092335
3	4	193.30	277	3	15.210373	79.091926
4	5	215.00	269	4	15.209885	79.091812
5	6	214.00	367	5	15.209493	79.091529
6	7	210.00	267	6	15.208940	79.091152

South :-Thence the boundary line runs towards South-West direction from Station No.7 to 8 along the north boundary of Sy.Nos.1019/7 & 1019/8 of Allinagaram Village, Komarole Mandal of Prakasam District with the following Geo Co-ordinates & Bearings and distances.

Stations		Bearing	Distance	Station	Geo Reference - WGS-84	
From	To	(in Degrees)	(In Links)	No.	Latitude	Longitude
7	8	262.00	967	7	15.208520	79.090907

West: - After that from Station No.8, the boundary line runs towards North-West direction up to Station No.9 along the Madhuva Reserve Forest Boundary. Thence, the boundary line runs towards North-East direction from Station No.9 to 10, from Station No.10 to 11, from Station No.11 to 12, from Station No.12 to 13, from Station No.13 to 14, Station No.14 to 15 along the Madhuva Reserve Forest Boundary. After that the boundary line runs North East direction from Station No.15 along the Madhuva Reserve Forest Boundary and reaches starting point i.e., Station No.1 with the following Geo Coordinates & Bearings and distances.

Stations.		Bearing	Distance	Station	Geo Reference - WGS-84	
From	To	(in Degrees)	(In Links)	No.	Latitude	Longitude
8	9	327.30	290	8	15.208252	79.089129
9	10	39.00	227	9	15.208690	79.088834
10	11	59.00	646	10	15.209013	79.089096
11	12	37.00	450	11	15.209619	79.090122
12	13	51.00	340	12	15.210273	79.090622
13	14	41.30	293	13	15.210666	79.091109
14	15	64.00	153	14	15.211067	79.091466
15	1	70.00	341	15	15.211192	79.091720

Remarks:

- 1) There are no admitted enclosures in this Block.
- 2) There are no admitted rights of way in this Block.
- 3) There are no rights and concessions in the Block as the land included is purchased by the User Agency and mutated in favour of Forest Department without encumbrances.

CHIRANJIV CHOUDHARY,
Principal Chief Conservator of Forests &
Head of Forest Force.

ప్రకటన

ఆంధ్రప్రదేశ్ ప్రభుత్వము అటవీ చట్టము 1967 (1967లోని మొదటి చట్టం) లోని 24 వ అధికరణం ద్వారా లభించిన అధికారాలను పురస్కరించుకొని, మరియు ప్రభుత్వం G.O.Ms.No.66 EFS &T (సెక్షన్-II) శాఖ తేది.19.09.2023 మరియు G.O.Ms.No.1 EFS &T (సెక్షన్-II) శాఖ తేది.03.01.2024 ద్వారా బదలాయించిన అధికారం ద్వారా ప్రధానముఖ్య అటవీ సంరక్షణాధికారి మరియు అటవీ దళాధిపతి , ఆంధ్రప్రదేశ్ వారు, ఈ క్రింది సూచికలో వివరించిన అటవీ భూమిని (ఆంధ్రప్రదేశ్ అటవీ ప్రధాన సంరక్షణాధికారి, మంగళగిరి కార్యాలయంలో ఉంచిన మ్యాపులో వర్ణించబడినది) . వారు ఈ ప్రకటనను ఆంధ్రప్రదేశ్ రాజపత్రంలో ప్రచురించిన తేది నుండి రక్షిత అడవిగా పరిగణించబడును అని ఇందుమూలముగా ప్రకటించడమైనది.

షెడ్యూలు

1.	జిల్లా పేరు	::	ప్రకాశం
2.	అటవీ డివిజన్ పేరు	::	ప్రకాశం
3.	రెవిన్యూ మండలము పేరు	::	కొమరోలు
4.	రేంజ్ పేరు	::	బేస్తవారిపేట
5.	గ్రామము పేరు	::	అల్లినగరం
6.	రిజర్వు చేయబడు అటవీ బ్లాక్ పేరు	::	మధువ ఎక్స్ టెన్షన్ I -బ్లాక్
7.	రిజర్వు చేయబడు అటవీ బ్లాక్ విస్తీర్ణం	::	12.50 ఎకరాలు లేక 5.06 హెక్టార్లు

ప్రతిపాదించిన బ్లాక్ లో చేర్చబడిన విస్తీర్ణం యొక్క వివరములు

వరస నెం.	గ్రామము పేరు	సర్వే నెం.	భూమి స్వభావం	మొత్తం విస్తీర్ణం (ఎకరములలో)	బ్లాక్ లో చేర్చబడిన భూమి విస్తీర్ణం ఎకరములలో
1	2	3	4	5	6
1	అల్లినగరం	1019-1	పట్టా భూమి	2.17	2.17
2		1019-2		2.17	2.17
3		1019-3		1.09	1.09
4		1019-4		1.09	1.09
5		1019-5		1.08	1.08
6		1019-6		3.25	3.25
7		1019-7A		1.65	1.65
			మొత్తం		12.50
					5).06 హెక్టార్లు(

సరిహద్దులు

ఉత్తరం : మధువ రిజర్వ్ ఫారెస్ట్

తూర్పు : మధువ రిజర్వ్ ఫారెస్ట్

దక్షిణం : కొమరోలు మండలము, అల్లినగరం గ్రామము సర్వే నెం. 1018, 1019/7 & 1019/8

పడమర: మధువ రిజర్వ్ ఫారెస్ట్

సరిహద్దులు

ఉత్తరము : ప్రతిపాదిత రక్షిత అటవి యొక్క సరిహద్దు స్టేషన్ నెం.1 కొమరోలు మండలము ,అల్లినగరం గ్రామము సర్వే నెం .1019 యొక్క వాయువ్యం మూలన ప్రారంభమై ఆగ్నేయ దిశగా స్టేషన్ నెం . 2వరకు మధువ రిజర్వ్ ఫారెస్ట్ యొక్క సరిహద్దు ననుసరించి ఈ క్రింద కనపరిచిన అక్షాంశములు మరియు రేఖాంశములు మరియు మేగ్నటిక్ బేరింగ్ మరియు దూరముల ప్రకారము వెళ్ళును.

స్థిషనులు		బేరింగ్ (డిగ్రీలలో)	దూరములు (లీంకులలో)	స్థిషను నెం.	Geo Reference - WGS-84	
నుండి	వరకు				అక్షాంశము	రేఖాంశము
1	2	172.30	72	1	15.211406	79.092316

తూర్పు : తదుపరి సరిహద్దు లైను స్థిషన్ నెం.2 నుండి 3 వరకు నైరుతి దిశగా ,స్థిషన్ నెం.3 నుండి 4 వరకు నైరుతి దిశగా ,స్థిషన్ నెం.4 నుండి 5 వరకు నైరుతి దిశగా, స్థిషన్ నెం.5 నుండి 6 వరకు నైరుతి దిశగా, స్థిషన్ నెం.6 నుండి 7 వరకు నైరుతి దిశగా మధువ రిజర్వ్ ఫారెస్ట్ యొక్క సరిహద్దు ననుసరించి ఈ క్రింద కనపరిచిన అక్షాంశములు మరియు రేఖాంశములు మరియు మేగ్నటిక్ బేరింగ్ మరియు దూరముల ప్రకారము వెళ్ళును.

స్థిషనులు		బేరింగ్ (డిగ్రీలలో)	దూరములు (లీంకులలో)	స్థిషను నెం.	Geo Reference - WGS-84	
నుండి	వరకు				అక్షాంశము	రేఖాంశము
2	3	204.00	546	2	15.211277	79.092335
3	4	193.30	277	3	15.210373	79.091926
4	5	215.00	269	4	15.209885	79.091812
5	6	214.00	367	5	15.209493	79.091529
6	7	210.00	267	6	15.208940	79.091152

దక్షిణము:తదుపరి సరిహద్దు లైను స్థిషన్ నెం.7 నుండి 8 వరకు నైరుతి దిశగా అల్లినగరం గ్రామము సర్వే నెం .1018, 1019/7 & 1019/8 యొక్క ఉత్తర సరిహద్దును అనుసరించి క్రింద తెల్పిన మేగ్నటిక్ బేరింగ్ మరియు దూరముల ప్రకారము వెళ్ళును.

స్థిషనులు		బేరింగ్ (డిగ్రీలలో)	దూరములు (లీంకులలో)	స్థిషను నెం.	Geo Reference - WGS-84	
నుండి	వరకు				అక్షాంశము	రేఖాంశము
7	8	262.00	967	7	15.208520	79.090907

పడమర : తదుపరి సరిహద్దు లైను వాయువ్య దిశగా స్థిషన్ నెం.8 నుండి 9 వరకు మధువ రిజర్వ్ ఫారెస్ట్ యొక్క సరిహద్దు ననుసరించి వెళ్ళును .తదుపరి సరిహద్దు లైను స్థిషన్ నెం.9 నుండి 10 వరకు, స్థిషన్ నెం.10 నుండి 11 వరకు, స్థిషన్ నెం.11 నుండి 12 వరకు, స్థిషన్ నెం.12 నుండి 13 వరకు, స్థిషన్ నెం.13 నుండి 14 వరకు, స్థిషన్ నెం.14 నుండి 15 వరకు ఈశాన్య దిశగా మధువ రిజర్వ్ ఫారెస్ట్ యొక్క సరిహద్దు ననుసరించి వెళ్ళును .తదుపరి సరిహద్దు లైను స్థిషన్ నెం.15 నుండి ఈశాన్య దిశగా మధువ రిజర్వ్ ఫారెస్ట్ యొక్క సరిహద్దు ననుసరించి స్థిషన్ నెం.1 వరకు క్రింద తెల్పిన మేగ్నటిక్ బేరింగ్ మరియు దూరముల ప్రకారము (ప్రారంభ స్థానము) వెళ్ళును.

స్థలములు		బేరింగ్ (డిగ్రీలలో)	దూరములు (లీంకులలో)	స్థలము నెం.	Geo Reference - WGS-84	
నుండి	వరకు				అక్షాంశము	రేఖాంశము
8	9	327.30	290	8	15.208252	79.089129
9	10	39.00	227	9	15.208690	79.088834
10	11	59.00	646	10	15.209013	79.089096
11	12	37.00	450	11	15.209619	79.090122
12	13	51.00	340	12	15.210273	79.090622
13	14	41.30	293	13	15.210666	79.091109
14	15	64.00	153	14	15.211067	79.091466
15	1	70.00	341	15	15.211192	79.091720

రిమార్కులు:

1. ఈ బ్లాకు నందు ఎలాంటి అనుమతించబడిన ఎంక్లోజర్స్ లేవు.
2. ఈ బ్లాకు నందు ఎలాంటి అనుమతించబడిన దారులు లేవు.
3. బ్లాక్‌లో ఎలాంటి హక్కులు మరియు రాయితీలు లేవు, ఎందుకనగా చేర్చబడిన భూమి వినియోగదారు ఏజెన్సీ ద్వారా కొనుగోలు చేయబడింది మరియు ఎటువంటి భారం లేకుండా అటవీ శాఖకు అనుకూలంగా మార్చబడింది.

చిరంజీవ్ చౌదరి,
ప్రధాన ముఖ్య అటవీ సంరక్షణ అధికారి,
మరియు అటవీ దళాధిపతి.

Customer Acknowledgement

Beneficiary's Name

~~District forest officer~~

Account Number

Regeneration fund Guler

Please remit through NEFT/RTGS a sum of ₹

26000

(Rupees in words)

Twenty Six Thou

Send

We acknowledge receipt of NEFT / RTGS instruction(s). Reference no.


Branch :

Name and Signature of Bank Official

Date :

29/4/25

CUBH25119014192



Customer Acknowledgement

Beneficiary's Name

Regeneration fund Guler

Account Number

630701108908

Please remit through NEFT/RTGS a sum of ₹

42000

(Rupees in words)

We acknowledge receipt of NEFT / RTGS instruction(s). Reference no.

Branch :

Name and Signature of Bank Official

Date :

29/4/25

CUBH 25119014009

