



कार्यालय अधिशासी अभियन्ता  
निर्माण खण्ड, लो0नि0वि0, अल्मोड़ा



E-mail-eccdalmorapwd@rediffmail.com

पत्रांक 3781 / 3सी0 (वनमूमि)

दिनांक 09 / 12 / 2022

सेवा में,

प्रभागीय वनाधिकारी  
सिविल एवं सोयम, वन प्रभाग, अल्मोड़ा।

विषय— जनपद अल्मोड़ा में कसाण बैंड से तिमुरी खासरी तक मोटर मार्ग (लम्बाई 7.00 किमी0) का नव निर्माण। (FP/UK/ROAD/156491/2022)

संदर्भ— कार्यालय प्रमुख वन संरक्षक/मुख्य वन्यजीव प्रतिपालक, उत्तराखण्ड का पत्र सं0 707/12-1 देहरादून दिनांक 06.10.2022।


महोदय,

उपरोक्त विषयक सन्दर्भित पत्र द्वारा पार्ट-। व ।। में जो आपत्ति लगायी गयी है, उनका निराकरण निम्नवत है—

1	In part I and II, at A-1(viii) Distance of the project from the boundary of the protected area (in km) is mentioned as 2. whereas	ऑनलाईन पार्ट । एवं ।। के बिन्दु सं0 A-1(viii) में मोटर मार्ग से वन्य जीव अभ्यारण्य की दूरी अंकित कर ली गयी है।
	at A-1(xvi), project area under protected area (in ha.) is mentioned as 3.645 and	ऑनलाईन पार्ट । एवं ।। के बिन्दु सं0 A-1(xvi) में संरक्षित वन का क्षेत्रफल अंकित कर लिया गया है।
	at A-1(xviii), project area inside wild life Sanctuaries (in ha.) is mentioned as 3.645. please clarify.	ऑनलाईन पार्ट । के बिन्दु सं0 A-1(xvi) में संरक्षित वन का क्षेत्रफल अंकित कर लिया गया है।
	At A-3(xvi) the document uploaded in support of the competence/ authority of the person making this application to make application on behalf of the User Agency does not authorize person who made the application. Please upload correct authorization document.	ऑनलाईन पार्ट । के बिन्दु सं0 A-3(xvi) में प्रमाण पत्र अपलोड कर लिया गया है।
	At B-1.1, the name of the protected area appears to have been mentioned incorrectly	ऑनलाईन पार्ट । के बिन्दु सं0 B-1.1 में संरक्षित क्षेत्र का नाम अंकित कर लिया गया है।
	At C- (iv), the Map uploaded is not clear and dose not indicate boundry of the protected area wrt to the project area. Please upload copy of SI sheet marking theboundaries of the protected area with proper legends.	ऑनलाईन पार्ट । के बिन्दु सं0 C- (iv), में संरक्षित क्षेत्र की वाउण्ड्री अंकित कर मानचित्र अपलोड कर लिया गया है।
	At D-(i), the justification provided indicate that the project area is about 2 km from the Binsar sanctuary. Please provide reason for applying for wild life clearance when environment clearance is not required for the project as indicated as S.No. G in part I and II. The length and width of the proposed road falling with in the sancatuary has to be provided. Being a linear project, please provide animal passage plan prepared in accordance with the guidance document of the ministry.	ऑनलाईन पार्ट । के बिन्दु सं0 D- (i), में justification अपलोड कर लिया गया है एवं बिन्दु सं0 G के पार्ट । व ।। में विवरण अंकित कर लिया गया है। animal passage plan की शर्त लो0नि0वि0 को मान्य हैं।

<p>2. In part III, at A-4(i), area of the protected area mentioned appears to be incorrect. Please provide correct area of the protected area. At A-4 (ii), irrelevant document has been uploaded. Please upload, copy of the conservation value of the protected area. For the queries, 'area(ha.) diverted/ identified from the NP/WLS/ESZ so far for development and other purpose since it's notification', and 'impact (s) due to the diversion of area for the use of land for the projects referred above', information regarding the present project has been provided. However, a project- Setting up an Eco-Tourism facility in village Binsar, M. Joljivi, Tashil &amp; District Almora (inside Binsar Wild life sanctuaries), Uttarakhand was recommended by the standing Committee of the National Board for Wild Life in its 41st meeting held on 2nd March 2017. Please provide details of impacts due to this project. In the document uploaded as animal passage plan, it has been mentioned that the construction area is close to Binsar Wild Life Sanctuary. Please clarify if the proposed project falls within the sanctuary or outside. At A-4 (v), irrelevant document has been uploaded. Please provide correct information as per the query. At A-5, instead of side inspection report of the DFO, irrelevant document has been uploaded.</p>	<p>यह बिन्दु लो0नि0वि0 से सम्बन्धित नहीं है।</p>
<p>3. In part IV, at S.No. 6 it has been mentioned that the project area is about 2 km from the Binsar Sanctuary. Please provide reasons for applying for wildlife clearance when environment clearance is not required for the project as indicated at S.No. G in Part I and II.</p>	<p>ऑनलाईन पार्ट I व II के बिन्दु सं0 जी0 में सूचनाएं अंकित कर ली गयी हैं।</p>
<p>4. In part V, minutes of the SBWL meeting in which the project proposal was recommended have to be provided.</p>	<p>यह बिन्दु लो0नि0वि0 से सम्बन्धित नहीं है।</p>


सलग्न-उपरोक्तानुसार।


भवदीय  
  
 ✓अधिसूची अभियन्ता,  
 निर्माण खण्ड, लो0नि0विभाग,  
 अल्मोड़ा

### प्रतिवेदन

परियोजना का नाम:- जनपद अल्मोड़ा के विकासखण्ड भैसियाछाना के अन्तर्गत कसानबैण्ड से ग्राम तिमुरी तक लिंक मोटर मार्ग का नव निर्माण लम्बाई 7.00 कि०मी०

उक्त मोटर मार्ग अल्मोड़ा बाडेछीना सैराघाट मोटर मार्ग के कि०मी 21 से प्रारम्भ होता है। उक्त मोटर मार्ग से ग्राम खॉकरी (तिमुरी) संयोजित किया जाना है। वर्तमान में खॉकरी (तिमुरी) ग्राम में कोई भी मार्ग न होने के कारण ग्रामवासियों को रोजमर्रा की आवश्यकताओं हेतु बाजार की 3 कि०मी० पैदल दूरी तय करनी पड़ती है। इस मार्ग के बन जाने से ग्राम खॉकरी (तिमुरी) के ग्रामवासियों को जिला मुख्यालय, अस्पताल, ब्लॉक कार्यालय जाने में आसानी होगी। इस मोटर मार्ग के बनने से किसी भी वन्य जीव के आवागमन में असुविधा उत्पन्न नहीं होगी। यह मार्ग अत्यंत महत्वपूर्ण है इसे बनाया जाना जनहित में नितान्त आवश्यक है।

  
सहायक अभियंता,  
निर्माण खण्ड, लो०नि०वि०,  
अल्मोड़ा।

  
अधिशाली अभियंता,  
निर्माण खण्ड, लो०नि०वि०,  
अल्मोड़ा।



## **Wild Life Report**

Form for seeking recommendation of Standing Committee of NBWL/SBWL.

### **PART - I & II**

(To be filled up by User Agency)

#### **A. General Details**

##### **A-1. Project Details**

**(i). Forest Clearance Required?:** Yes

**(a). Forests Clearance Type :** Fresh

**(ii). Proposal No. :** FP/UK/ROAD/156491/2022

**(iii). Name of Project:** Construction of Kasar Bend to Timuri Link Motor Road

**(iv). Short narrative of the Project :** Proposed road start from Almora-Barechhina-Seraghat Motor Road at km. 21. It will connect villages Khankri (Tok Timuri). Length of this road is 7.00 Km. Thus it will benefit 457 total population of village Khankri (Tok Timuri). It will improve economic conditions of connecting village. If the road

**(v). State :** Uttarakhand

**(vi). Category of the Project :** Road

**(vii). Shape of project land :** Linear

☒ **(viii). Distance of the project from the boundary of the Protected Area (in km.):** 0

**(ix). Estimated cost of the Project (Rupees in lacs) :** 21.2

**(x). Total period for which clearance is required (in year):** 100

**(xi). Total Project Area (in ha.):** 6.3

**(xii). Area of Forest Land required for this Project (in ha.):** 3.645

**(xiii). Non-Forest Land required for this Project (in ha.):** 2.655

**(xiv). Forest Land within Protected Area (in ha.):** 0

**(xv). Non-forest Land within Protected Area (in ha.):** 0

- ✓ (xvi). Project Area under Protected Area(in ha.): 3.645
- (xvii). Project Area under Non-Protected Area (in ha.): 2.655
- (xviii). Project Area inside Wildlife Sanctuaries(in ha.): 3.645
- (xiv). Project Area outside Wildlife Sanctuaries(in ha.): 0
- (xv). Project Area inside Conservation Reserve(in ha.): 0
- (xvi). Project Area outside Conservation Reserve(in ha.): 0
- (xvii). Project Area inside National Park(in ha.): 0
- (xviii). Project Area outside National Park(in ha.): 0
- (xix). Project Area inside Ecologically Sensitive Zone(in ha.): 0
- (xx). Project Area outside Ecologically Sensitive Zone(in ha.): 0

A-2. Details of User Agency

- (i). Name : CONSTRUCTION DIVISION PWD ALMORA
- (ii). Address1 : Construction Division PWD Almora
- (iii). Address2 : NIL
- (iv). State : Uttarakhand
- (v). District : Almora
- (vi). Pin : 263601
- (vii). Landmark : NIL
- (viii). Email address : eecdalmorapwd@gmail.com
- (ix). Landline Telephone No. : 230091
- (x). Fax No. : 5962
- (xi). Mobile No. : 9759892120
- (xii). Website (if any) : NIL

(xiii). Legal status of User Agency : State Government

A-3. Details of Person Making Application

(i). First Name: Ashutosh

(ii). Middle Name: NIL

(iii). Last Name: Kumar

(iv). Gender: Male

(v). Designation: Executive Engineer

(vi). Address 1: Construction Division PWD Almora

(vii). Address 2: NIL

(viii). State: Uttarakhand

(ix). District: Almora

(x). Pin: 263601

(xi). Landmark: GANDHI PARK CHAUGHANPATA

(xii). Email Address: eecdalmorapwd@rediffmail.com

(xiii). Landline Telephone No.: 230091

(xiv). Fax No.: 05962230091

(xv). Mobile No.: 7060841257

(xvi). Upload a copy of documents in support of the competence/authority of the person making this application to make application on behalf of the User Agency: Annexure copy of documents in support of the competence

B. Details of Land required for the Project

B-1. Details of Protected Area

B-1.1 No. of Divisions involved in Protected Area

Division wise details of land			
S.no	Division Name	Protected Area Name	Project Area under Protected Area
✓			

1.	Civil Soyam, Almora	WLS	3.645
----	---------------------	-----	-------




#### B-1.2 Details of Districts involved

District wise breakup			
S.no	District Name	Project Area under Protected Area(ha.)	Project Area under Non-Protected Area(ha.)
1.	Almora	3.645	2.655

#### B-1.3 Component wise breakup

Component wise breakup			
S.no	Component	Project Area under Protected Area(ha.)	Project Area under Non-Protected Area(ha.)
1	Road	3.645	2.655

#### C. Maps of protected area

Division 1. : Civil Soyam, Almora											
(i). Project Area under Protected Area (in ha.) : 3.645											
(ii). Nature of the Project : Linear											
(iii). No. of Segments : One											
<table border="1"> <thead> <tr> <th colspan="3">Patch/Segment wise details</th></tr> <tr> <th>Segments</th><th>Protected Area of segment(in ha.)</th><th>KML file of protected area of segment</th></tr> </thead> <tbody> <tr> <td>1.</td><td>3.645</td><td>  <a href="#">View File</a> </td></tr> </tbody> </table>			Patch/Segment wise details			Segments	Protected Area of segment(in ha.)	KML file of protected area of segment	1.	3.645	 <a href="#">View File</a>
Patch/Segment wise details											
Segments	Protected Area of segment(in ha.)	KML file of protected area of segment									
1.	3.645	 <a href="#">View File</a>									
(iv). copy of Survey of India Toposheet indicating boundary of protected area: <a href="#">Annexure Survey of India Toposheet</a>											
(v). scanned copy of the Geo-referenced map of the protected area prepared by using DGPS or Total Station: <a href="#">Annexure scanned copy of the Geo-referenced map</a>											

#### D. Justification for locating the Project in protected area and details of alternates examined :

✓ (i). copy of note containing justification for locating the Project in protected area: [Annexure Justification](#)

(ii). Whether a copy of map indicating location of alternative examined is required to be provided: Yes

(a). copy of map indicating location of alternative examined: [Annexure alternative examined](#)

#### E. Employment likely to be generated



(i). Whether project is likely to generate employment?: Yes

(a). Permanent/Regular Employment(Number of persons): NIL

(b). Temporary Employment(Number of person-days): 91250

F. Displacement of People due to the project, if any

(i). Whether project involve displacement?: No

G. Status of Environmental clearance

(i). Whether the Project requires Clearance under the Environment (Protection) Act 1986 ? : No

H. Whether proposal is for investigation/survey.

(H-1). Whether proposal is for investigation/survey? : No

(H-2). Details of the Bio diversity Impact Assessment report in case the proposal involves use of more than 50 ha. NP/WLS.

(a).Copy of the Bio diversity Impact Assessment report: Annexure Copy of Bio diversity Impact Assessment report

(H-3). Information on the projects undertaken by the proponent agency in the past in Protected Areas

(a).Upload file: Annexure Information on the projects undertaken by the proponent agency in the past in Protected Areas

(H-4). Details regarding compliance of the conditions on each proposal

(a).Upload file: Annexure Details regarding compliance of the conditions on each proposal

(H-5).Whether any matter related to the project is sub judice in any court of law?: No

Documents		
S.No	Uploaded Additional Info. Files	Remarks
1	<u>Additional Info.</u>	PART 1
2	<u>Additional Info.</u>	PART II
3	<u>Additional Info.</u>	PRATIVEDAN

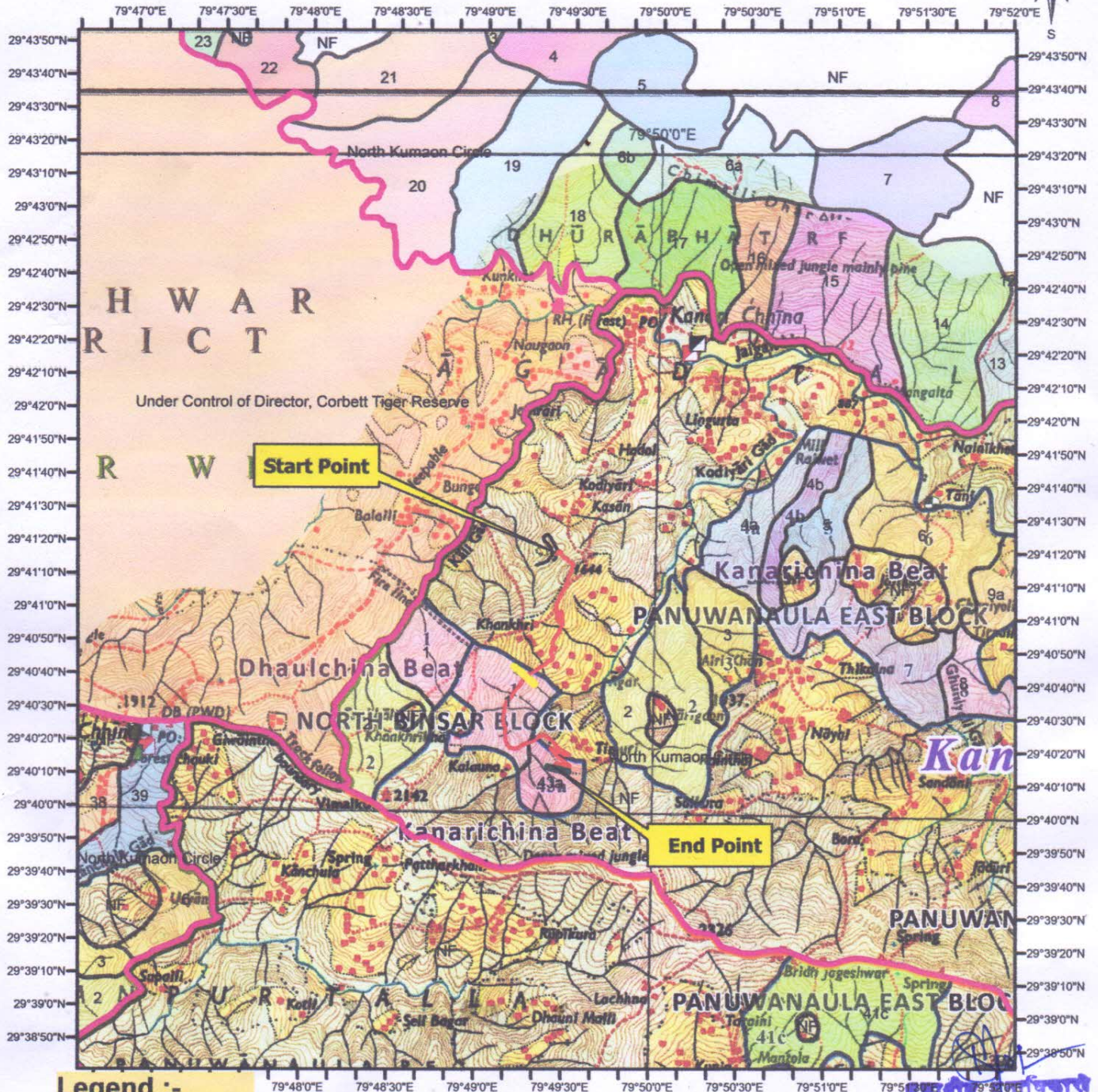
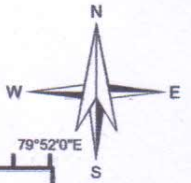
Print page

*Sube*  
प्रतिपाद्यकः प्रत्यक्षः  
विशेषः कार्यः लो. वि. १...  
*MT*



# जनपद अल्मोड़ा में कसान बैण्ड से तिमुरी खाखरी तक मोटर मार्ग का नव निर्माण कार्य लम्बाई 7.00 कि०मी०

Scale 1:50000



## Legend :-

- Boundry End
- Boundry Start
- Main Alignment
- Existing MR

अध्यापक  
विशेष सहायक  
अल्मोड़ा

सहायक अभियन्ता  
विशेष सहायक, लो०नि०वि०  
अल्मोड़ा

अध्यापक अभियन्ता,  
विशेष सहायक, लो०नि०वि०  
अल्मोड़ा