

No.F.6-1282/FC/For-2020/  
Government of Tripura

Office of the Principal Chief Conservator of Forests & HoFF  
Aranya Bhavan, Pt. Nehru Complex, Kunjaban,  
Agartala-799006, Tel: 0381-2323779  
E-mail: [pccftripura@gmail.com](mailto:pccftripura@gmail.com)

Dated, 02/05/2024.

To  
The Deputy Director General of Forests (C),  
Ministry of Environment, Forests & Climate Change  
North Eastern Regional Office  
Law-U-Sib, Lumbatngen  
Near M.T.C. Workshop, Shillong 793021

Subject: - Proposal for diversion of 21.3339 ha of forest land for construction of 33 KV overhead line from Jawaharnagar Sub-station to Dhumacherra Sub-station under NERPSIP Tripura -regarding.

Ref: - Proposal No. FP/TR/TRANS/48171/2020.

Madam,

With reference to the above, I would like to inform you that the IRO, Shillong vide letter F.No. 3-TR C 020/2021-SHI/631-32 dated 28.06.2021 even No. 823-24 dated 26.07.2021 has issued "In-Principle/ Stage-I" approval of the proposal for diversion of 21.3339 ha of forest land for construction of 33 KV overhead line from Jawaharnagar Sub-station to Dhumacherra Sub-station under DFO, Dhalai District subject to fulfillment of certain condition stipulated in the said letter.

2. In compliance to the conditions stipulated in the "In-Principle/ Stage-I" approval, the user agency has deposited the amount of NPV & cost of raising CA and others expenditure as per the conditions. Accordingly, the State Forest Department has been issued working permission vide order dated 29.09.2021 (**Annexure-1**).

3. The user agency has submitted compliance report vide letter dated 18.01.2022 without producing complete FRA certificate of the proposed forest land to be diverted and also submitted undertakings etc. in respect of conditions as stipulated in the letter dated 28.06.2021 & dated 26.07.2021 above. The undertakings submitted by the User Agency are enclosed herewith.

<b>Item No-A1</b>	:	The User Agency has transferred the amount of NPV into the CAMPA account through e-portal ( <b>Annexure-A</b> ).
<b>Item No-A2</b>	:	The User Agency has transferred the cost of raising and maintenance of Compensatory Afforestation into the CAMPA account through e-portal ( <b>Annexure-B</b> ).
<b>Item No-A3</b>	:	The User Agency has transferred the funds towards cost of raising dwarf plantation, into the CAMPA account through e-portal ( <b>Annexure-C</b> ).
<b>Item No-A4</b>	:	The User Agency has noted this condition.
<b>Item No-A5</b>	:	The User Agency has deposited the fund for demarcation of the boundary of diverted land ( <b>Annexure-D</b> ).
<b>Item No-A6</b>	:	The User Agency has submitted an undertaking in this regard ( <b>Annexure-E</b> ).
<b>Item No-A7</b>	:	The User Agency has deposited the cost of felling of trees ( <b>Annexure-F</b> ).



<b>Item No-A8</b>	: The User Agency has submitted the FRA, 2006 over 20.25373 ha out of 21.3339 ha of forest land ( <b>Annexure-G &amp; H</b> ). Details of FRA Certificate received from the user agency are given below:														
	<table border="1"> <tr> <th>District</th><th>Forest land involvement (in ha)</th><th>FRA Certificate received (in ha)</th><th>Short coming of area for FRA Certificate (in ha)</th></tr> <tr> <td>Dhalai</td><td>21.3339</td><td>14.73746</td><td rowspan="3"><b>1.08017</b></td></tr> <tr> <td></td><td></td><td>5.516265</td></tr> <tr> <td><b>Total</b></td><td><b>21.3339</b></td><td><b>20.25373</b></td></tr> </table>	District	Forest land involvement (in ha)	FRA Certificate received (in ha)	Short coming of area for FRA Certificate (in ha)	Dhalai	21.3339	14.73746	<b>1.08017</b>			5.516265	<b>Total</b>	<b>21.3339</b>	<b>20.25373</b>
District	Forest land involvement (in ha)	FRA Certificate received (in ha)	Short coming of area for FRA Certificate (in ha)												
Dhalai	21.3339	14.73746	<b>1.08017</b>												
		5.516265													
<b>Total</b>	<b>21.3339</b>	<b>20.25373</b>													
<b>Item No-A9</b>	: The User Agency has submitted an undertaking in this regard ( <b>Annexure-I</b> )														
<b>Item No-A10</b>	: The User Agency has submitted an undertaking in this regard ( <b>Annexure-J</b> ).														
<b>Item No-B1</b>	: The User Agency has submitted an undertaking in this regard ( <b>Annexure-K</b> ).														
<b>Item No-B2</b>	: The State Forest Department will take necessary action in this regard.														
<b>Item No-B3</b>	: The User Agency has submitted an undertaking in this regard ( <b>Annexure-L</b> )														
<b>Item No-B4</b>	: The User Agency has submitted an undertaking in this regard ( <b>Annexure-M</b> ).														
<b>Item No-B5</b>	: The User Agency has submitted an undertaking in this regard ( <b>Annexure-N</b> ).														
<b>Item No-B6</b>	: The User Agency has submitted an undertaking in this regard ( <b>Annexure-O</b> ).														
<b>Item No-B7</b>	: The User Agency has submitted an undertaking in this regard ( <b>Annexure-P</b> ).														
<b>Item No-B8</b>	: The User Agency has submitted an undertaking in this regard ( <b>Annexure-Q</b> ).														
<b>Item No-B9</b>	: The User Agency has submitted an undertaking in this regard ( <b>Annexure-R</b> ).														
<b>Item No-B10</b>	: The User Agency has submitted an undertaking in this regard ( <b>Annexure-S</b> )														
<b>Item No-B11</b>	: The User Agency has deposited the fund for demarcation of the boundary of diverted land ( <b>Annexure-T</b> )														
<b>Item No-B12</b>	: The User Agency has submitted an undertaking in this regard ( <b>Annexure-U</b> )														
<b>Item No-B13</b>	: The User Agency has noted this condition.														
<b>Item No-B14</b>	: The User Agency has submitted an undertaking in this regard ( <b>Annexure-V</b> )														
<b>Item No-B15</b>	: The User Agency has submitted an undertaking in this regard ( <b>Annexure-W</b> )														
<b>Item No-B16</b>	: The User Agency has submitted an undertaking in this regard ( <b>Annexure-X</b> )														
<b>Item No-B17</b>	: The User Agency has submitted an undertaking in this regard ( <b>Annexure-Y</b> )														

4. The user agency has also submitted a copy of letter dated 17.12.2021 of the SDM, Longtharai Valley, where in stated that, the remaining **land is allotted land** (**copy enclosed as Annexure-2**).



5. In this regard, the user agency vide letter dated 22.08.2022 has submitted a representation wherein stated that, the plots bearing No. 537, 538, 722, 1364, 1365, 1369, 1370 & 1395 under Longtharai RF is involved in the proposal are allottee land and the status of the land before allotment were Reserve Forest as per Sabek Khatian. Copy of the letter dated 20.08.2022 of the SDM, Longtharai Valley (**copy enclosed as Annexure-3**).


6. Accordingly, the Forest Department has filed a review petition before the concerned District Magistrate & Collector after ascertaining that the said quantum of land was not de-reserved before allotment.

7. Now, the user agency vide letter dated, 05.03.2024 has submitted another representation wherein requested to consider FRA certificate over 20.25373 ha as submitted earlier for processing of Stage-II approval (**copy enclosed as Annexure-4**).

8. In view of the above compliances, I would request you to convey the Final approval at an early date.

Encl:- nos Annexure

Yours faithfully,



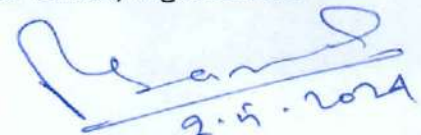
2.5.2024

(Shri R.K. Samal)

Principal Chief Conservator of Forests &  
Nodal Officer, FCA

**Copy to:-**

1. The Chief Wildlife Warden, Tripura for kind information.
2. The District Forest Officer, Dhalai for information and needful please.
3. The Addl. General Manager, & Nodal Officer, Transmission Circle, Agartala for information and doing needful.



2.5.2024

Principal Chief Conservator of Forests &  
Nodal Officer, FCA



No. F. 6-1282/FC/For-2020/23826-830

Forest Department  
Government of Tripura

Dated Agartala, 29/09/2021

**ORDER**

**Subject:** -Working permission for felling of trees and commencement of work for linear project against the In-Principle approval for diversion of 21.3339 ha of forest land for construction of 33 KV overhead line from Jawaharnagar Sub-Station to Dhumacherra Sub-Station under Dhalai District in favour of TSECL

The User Agency (TSECL) has deposited all the compensatory levies as mentioned in the In-Principle approval issued by the Central Government vide letter F.No.3-TR C 020/2021-SHI/631-32 dated 28.06.2021 with corrigendum vide letter F.No.3-TR C 020/2021-SHI/823-24 dated 26.07.2021 for diversion of 21.3339 ha of forest land for construction of 33 KV overhead line from Jawaharnagar Sub-Station to Dhumacherra Sub-Station in favour of TSECL including payment of NPV, CA, cost for dwarf species, tree felling & RCC demarcation etc.

2. In pursuance of the guidelines issued by the Ministry vide F.No.11-306/2014-FC dated 28.08.2015, the **State Govt. hereby conveys the permission for tree cutting and commencement of work of the linear project in forest land for a period of one year.**

3. The District Forest Officer, Dhalai District having jurisdiction over the forest land proposed to be diverted, is hereby authorized in this behalf by the **State Government and requested to pass an Order for permission for tree cutting and commencement of work of the linear project in forest land for a period of one year.**

4. The District Forest Officer, Dhalai District will monitor the conditions stipulated in the In-Principle approval and ensure strict compliance of the conditions.

5. The District Forest Officer, Dhalai District will submit fortnightly monitoring report to the Nodal Officer, FCA along with observation.

6. Working permission will be withdrawn forthwith in case of deviation of any condition stipulated in the In-Principle approval.

7. **The user agency shall submit the FRA,06 certificate and compliance report against the conditions stipulated in the In-Principle approval for processing final approval.**

8. Codal formalities should be observed for extraction of trees.

  
(Shakti Kant Singh, IFS)  
Joint Secretary

to the Government of Tripura

**Copy to:-**

1. The Principal Chief Conservator of Forests & HoFF, Tripura.
2. The Dy. Director General of Forests (Central), Ministry of Environment, Forests & Climate Change (FC Division), North Eastern Regional Office, Law-U-Sib, Lumbatngen near M.T.C. Workshop, Shillong 793021.
3. The Chief Conservator of Forests(T),FHQ, Agartala
4. The District Forest Officer, Dhalai District
5. The Addl. General Manager & Nodal Officer, Transmission Circle, TSECL, 79 Tilla, Agartala
6. Webmaster, Forest Deptt. for uploading the order on Dept. website.

  
Joint Secretary  
to the Government of Tripura





328

# TRIPURA STATE ELECTRICITY CORPORATION LIMITED

(A Govt. of Tripura Enterprise)



Annexure: 'A'

## UNDERTAKING

This is to undertake that all the fund for NPV, CA and Plantation of Dwarf Species amounting to Rs.15573747.00, Rs.14481429.94 and Rs.915528.00 respectively (Total Rs.30970705.00) in connection with diversion of forest land for construction 33 KV overhead line from Jawaharnagar Sub-station to Dhumacherra Sub-station under DFO, Dhalai, has been deposited in CAMPA account through e-portal on 26.08.2021(**Challan Enclosed**).

  
Addl. General Manager

& Nodal Officer, 18/01

Transmission Circle, 2022

Tripura State Electricity Corporation Ltd.  
Agartala.



CAMPA-MOEF Copy

**यूनियन बैंक Union Bank of India**

आंध्र प्रदेश

Challan for collection of CAMPA fund

Date : 23-08-2021

Client Code.	CAM5088
Location.	TRIPURA
Remitter Name.	TRIPURA STATE ELECTRICITY CORPORATION LIMITED
PIF/Application No.	6448171714
MoEF/SG File No.	3-TR C 020/2021-SHI
Address.	Bidyut Bhavan, District West
Remitter Contact No. Email-Id. Mobile No. Landline No.	tsecl.forest@gmail.com 9436457031 381-2351579
Amount(in Rs)	30970705/-
Beneficiary Branch and Code.	Union Bank Of India Lodhi complex (03712)

Amount in Words : Three Crore Nine Lakh Seventy Thousand  
Seven Hundred and Five Rupees Only

  
Depositor Signature  
(Signature)

  
Bank Official  
(Signature)

Bank's Transaction Number	Branch Stamp
---------------------------	--------------

- Branches should use CMS menu (FCS & CAPS) to process the transaction.
- Challan should only be accepted against INST/DD.
- Enter the Remitter Name in Additional Information 1
- Enter the Remitter Mobile number in Additional Information 2


send a line of confirmation through Email: helpde

llan, if the payment status has not been updated ev  
on date to

Email: epurse@unionbankofindia.com



**Diversion of 21.3339 Ha of Forest Land for construction of 33KV Pole line from Jawaharnagar Substation to Dhumachera Substation under Dist. FO Dhalai.**

Sno.	Proposal Detail	Application No	Date of IN-PRINCIPLE	Amount to be Paid/Amount Paid (in Rs.)				Payment Status	Payment Detail	Demand Letter
1	FP/TR/TRANS/48171/2020  Diversion of 21.3339 Ha of Forest Land for construction of 33kV Pole line from Jawaharnagar Substation to Dhumachera Substation under NERPSIP Tripura.	TRANS481712020714	28 Jun 2021	CA:	14481430/-	Addl CA :	0/-	 Paid	Fund Demand Verified by :21 Aug 2021 Nodal Officer On Bank Name Union Bank Of India Mode of Payment Union Bank Of India (Challan) Challan Generated On :23 Aug 2021 Transaction Date :01 Sep 2021	Demand Letter  Generated Challan
				PCA:	0/-	CAT :	0/-			
				Safety Zone:	0/-	Addl PA :	0/-			
				NPV:	15573747/-	Dwraf Species :	915528/-			
				Total :	30970705/-					



328

**TRIPURA STATE ELECTRICITY CORPORATION LIMITED**


(A Govt. of Tripura Enterprise)



Annexure:- 'B'

**UNDERTAKING**


This is to undertake that all the fund for NPV, CA and Plantation of Dwarf Species amounting to Rs.15573747.00, Rs.14481429.94 and Rs.915528.00 respectively (Total Rs.30970705.00) in connection with diversion of forest land for construction 33 KV overhead line from Jawaharnagar Sub-station to Dhumacherra Sub-station under DFO, Dhalai, has been deposited in CAMPA account through e-portal on 26.08.2021(**Challan Enclosed**).

  
Addl. General Manager

& Nodal Officer, 18/01

Transmission Circle, 2022

Tripura State Electricity Corporation Ltd.  
Agartala.

Campa-MOEF Copy	
<div style="text-align: center;"> यूनियन बैंक ऑफ इंडिया Union Bank of India</div>	
<div style="text-align: center;"></div>	
<b>Challan for collection of CAMPA fund</b>	
Date : 23-08-2021	
Client Code.	CAM5088
Location.	TRIPURA
Remitter Name.	TRIPURA STATE ELECTRICITY CORPORATION LIMITED
PIF/Application No.	6448171714
MoEF/SG File No.	3-TR C 020/2021-SHI
Address.	Bidyut Bhavan, District West
Remitter Contact No.	
Email-Id.	tsecl.forest@gmail.com
Mobile No.	9436457031
Landline No.	381-2351579
Amount(in Rs)	30970705/-
Beneficiary Branch and Code.	Union Bank Of India Lodhi complex (03712)
Amount in Words : Three Crore Nine Lakh Seventy Thousand Seven Hundred and Five Rupees Only	
 Depositor Signature (Signature)	Bank Official (Signature)
Bank's Transaction Number	Branch Stamp
<ul style="list-style-type: none"><li>• Branches should use CMS menu (FCS &amp; CAPS) to process the transaction.</li><li>• Challan should only be accepted against INST/DD.</li><li>• Enter the Remitter Name in Additional Information 1</li><li>• Enter the Remitter Mobile number in Additional Information 2</li></ul>	


send a line of confirmation through Email: helpdes

llan, if the payment status has not been updated ev  
on date to

Email: epurse@unionbankofindia.com



**Diversion of 21.3339 Ha of Forest Land for construction of 33KV Pole line from Jawaharnagar Substation to Dhumachera Substation under Dist. FO Dhalai.**

Sno.	Proposal Detail	Application No	Date of IN-PRINCIPLE	Amount to be Paid/Amount Paid (in Rs.)				Payment Status	Payment Detail	Demand Letter
1	FP/TR/TRANS/48171/2020  Diversion of 21.3339 Ha of Forest Land for construction of 33kV Pole line from Jawaharnagar Substation to Dhumachera Substation under NERPSIP Tripura.	TRANS481712020714	28 Jun 2021	CA:	14481430/-	Addl CA :	0/-	 Paid	Fund Demand	Demand Letter  Generated Challan
				PCA:	0/-	CAT :	0/-		Verified by	
				Safety Zone:	0/-	Addl PA :	0/-		Nodal Officer	
				NPV:	15573747/-	Dwraf Species :	915528/-		On	
				Total :	30970705/-				Bank Name	
									Union Bank Of India	
									Mode of Payment	Union Bank Of India (Challan)
									Challan Generated On	23 Aug 2021
									Transaction Date	01 Sep 2021

328

**TRIPURA STATE ELECTRICITY CORPORATION LIMITED**


(A Govt. of Tripura Enterprise)



Annexure: 'C'

**UNDERTAKING**

This is to undertake that all the fund for NPV, CA and Plantation of Dwarf Species amounting to Rs.15573747.00, Rs.14481429.94 and Rs.915528.00 respectively (Total Rs.30970705.00) in connection with diversion of forest land for construction 33 KV overhead line from Jawaharnagar Sub-station to Dhumacherra Sub-station under DFO, Dhalai, has been deposited in CAMPA account through e-portal on 26.08.2021(**Challan Enclosed**).

  
Addl. General Manager

& Nodal Officer, 18/07

Transmission Circle, 2022

Tripura State Electricity Corporation Ltd.  
Agartala.



CAMPA-MOEF Copy

**यूनियन बैंक**  **Union Bank**  
of India

Challan for collection of CAMPA fund  
Date : 23-08-2021

Client Code.	CAM5088
Location.	TRIPURA
Remitter Name.	TRIPURA STATE ELECTRICITY CORPORATION LIMITED
PIF/Application No.	6448171714
MoEF/SG File No.	3-TR C 020/2021-SHI
Address.	Bidyut Bhavan, District West
Remitter Contact No. Email-Id. Mobile No. Landline No.	tsecl.forest@gmail.com 9436457031 381-2351579
Amount(in Rs)	30970705/-
Beneficiary Branch and Code.	Union Bank Of India Lodhi complex (03712)

Amount in Words : Three Crore Nine Lakh Seventy Thousand  
Seven Hundred and Five Rupees Only

  
Depositor Signature  
(Signature)

  
Bank Official  
(Signature)

Bank's Transaction Number	Branch Stamp
---------------------------	--------------


- Branches should use CMS menu (FCS & CAPS) to process the transaction.
- Challan should only be accepted against INST/DD.
- Enter the Remitter Name in Additional Information 1
- Enter the Remitter Mobile number in Additional Information 2

send a line of confirmation through Email: helpde

llan, if the payment status has not been updated ev  
on date to

Email: epurse@unionbankofindia.com

**Diversion of 21.3339 Ha of Forest Land for construction of 33KV Pole line from Jawaharnagar Substation to Dhumachera Substation under Dist. FO Dhalai.**

Sno.	Proposal Detail	Application No	Date of IN-PRINCIPLE	Amount to be Paid/Amount Paid (in Rs.)			Payment Status	Payment Detail	Demand Letter
1	FP/TR/TRANS/4817/2020  Diversion of 21.3339 Ha of Forest Land for construction of 33kV Pole line from Jawaharnagar Substation to Dhumachera Substation under NERPSIP Tripura.	TRANS4817/2020714	28 Jun 2021	CA:	14481430/-	Addl CA : 0/-	 Paid	Fund Demand	<b>Demand Letter</b>  <b>Generated Challan</b>
				PCA:	0/-	CAT : 0/-		Verified by	
				Safety Zone:	0/-	Addl PA : 0/-		Nodal Officer	
				NPV:	15573747/-	Dwraf Species : 915528/-		On	
				Total :	30970705/-			Bank Name	
								Union Bank Of India	
								Mode of Payment	Union Bank Of India (Challan)
								Challan	
								Generated On	23 Aug 2021
								Transaction Date	01 Sep 2021



Estimate for plantation of dwarf species (preferably medicinal plants) along of 33 KV pole line from Jawaharnagar Sub-Station to Dhumacherra Sub-Station under DFO, Dhalai.				
SL No.	Particulars	Approved DL per Ha	@ Rs. 212 per DL	Total Amount
1	Presurvey by clearing jungle 1.5 m wide strip by using GPS instrument. Track polygon (raw data) is to be submitted within 5 days after completion of survey.	3	212	636
2	Jungle cleaning including disposal of debris	20	212	4240
3	Stacking at spacing of as per model requirement with sticks of 1m long including collection of sticks etc. complete & digging of pits for species like Amla, Kalamegh, Gandhaki, Vasaka, Sajna, Aloe veera, Tulsi etc. at 3mX3m spacing.	50	212	10600
4	Refilling of pits after removal of foreign materials, breaking of clods and planting of seedling after removal of seedling pot, including pitting with crowbar etc.	76	212	16112
5	1 <sup>st</sup> weeding including base cleaning in thalies in radius of 0.5m by scraping with spade and cutting of weeds between the lines flush to the ground level including vacancy filling with required plant saplings including digging of pits, refilling & planting including carrying of seedling.	25	212	5300
6	2 <sup>nd</sup> weeding including cleaning of base in thali at a radius of 0.5m by scraping with spade and cutting of weeds in between the lines flush to the ground level	18	212	3816
7	Vacancy filling (10%)	5	212	1060
8	Radius of 0.5m by scraping & cutting weeds in between the lines of flush the ground including making of fire line 4m wide & diagonal inspection path 1m.	18	212	3816
9	Fire line & inspection path diagonally throughout the plantation area and making road for inspection.	10	212	2120
10	Cost of planting materials including transportation	--	--	50000
11	Cost of sign board LS	--	--	5000
12	Engagement of a watch and wards for cattle watching etc. (responsibility will be entrusted to JFMC/EDC members) payments to be made in 3 installments 20% 1 <sup>st</sup> instalment 20% second installment & 60% 3 <sup>rd</sup> installment depending on satisfactory performance.	--	--	28620
<b>Total</b>				<b>131320</b>
Provision of 15% anticipatory increase of wages & material				19698
<b>Sub-Total</b>				<b>151018</b>

Estimate for 2 <sup>nd</sup> year maintenance dwarf species Plantation.				
SL No.	Particulars	Approved DL per Ha	@ Rs. 212 per DL	Total Amount
1	1 <sup>st</sup> weeding including base cleaning in thali in radius of 0.5m by scraping with spade and cutting of weeds between the lines flush to the ground level including vacancy filling with required plant saplings including digging of pits, refilling & planting including carrying of seedling.	24	212	5088
2	2 <sup>nd</sup> weeding including cleaning of base in Thali at a radius of 0.5m by scraping with spade & cutting weeds in between the lines flush to the ground level.	18	212	3816



3	Vacancy filling (20%)	6	212	1272
4	Cost of planting materials including transportation	--	--	8000
5	Fire line & inspection path	10	212	2120
6	Winter cleaning including cleaning of base in thali at a radius 0.5m by scraping with spade & cutting weeds in between the lines flush the ground including making of fire line 4m wide & diagonal inspection path 1m wide by scraping with spade and maintenance of the same through the dry season.	18	212	3816
<b>Total</b>				<b>24112</b>
Provision of 20% anticipatory increase of wages & material				4822.4
<b>Sub-Total</b>				<b>28934.4</b>

Estimate for 3rd year maintenance dwarf species Plantation.

SL No.	Particulars	Approved DL per Ha	@ Rs. 212 per DL	Total Amount
1	1 <sup>st</sup> weeding including base cleaning in thali in radius of 0.5m by scraping with spade and cutting of weeds between the lines flush to the ground level including vacancy filling with required plant saplings including digging of pits, refilling & planting including carrying of seedling.	13	212	2756
2	2 <sup>nd</sup> weeding including cleaning of base in Thali at a radius of 0.5m by scraping with spade & cutting weeds in between the lines flush to the ground level.	10	212	2120
3	Winter cleaning including cleaning of base in thali at a radius 0.5m by scraping with spade & cutting weeds in between the lines flush the ground including making of fire line 4m wide & diagonal inspection path 1m wide by scraping with spade and maintenance of the same through the dry season.	13	212	2756
4	Fire line & inspection path	5	212	1060
<b>Total</b>				<b>8692</b>
Provision of 25% anticipatory increase of wages & material				2173
<b>Sub-total</b>				<b>10865</b>

Estimate for 4th year maintenance dwarf species Plantation.

SL No.	Particulars	Approved DL per Ha	@ Rs. 212 per DL	Total Amount
1	1 <sup>st</sup> weeding including base cleaning in thali in radius of 0.5m by scraping with spade and cutting of weeds between the lines flush to the ground level including vacancy filling with required plant saplings including digging of pits, refilling & planting including carrying of seedling.	13	212	2756
2	2 <sup>nd</sup> weeding including cleaning of base in thali at a radius of 0.5m by scraping with spade & cutting weeds in between the lines flush to the ground level.	18	212	3816
3	Fire line & inspection path	5	212	1060
<b>Total</b>				<b>7632</b>
Provision of 30% anticipatory increase of wages & material				2289.6
<b>Sub-Total</b>				<b>9921.6</b>



266 ~~440~~

Estimate for 5<sup>th</sup> year maintenance dwarf species Plantation

Sl No	Particulars	Approved DL per Ha	a Rs. 212 per DL	Total Amount
1	Normal Operation	15	212	3180
2	Provision of 35% anticipatory increase of wages & material			1115
	<b>Total</b>			<b>4293</b>

Estimate for 6<sup>th</sup> year maintenance dwarf species Plantation

Sl No	Particulars	Approved DL per Ha	a Rs. 212 per DL	Total Amount
1	Normal Operation	15	212	3180
2	Provision of 40% anticipatory increase of wages & material			1272
	<b>Total</b>			<b>4452</b>

Estimate for 7<sup>th</sup> year maintenance dwarf species Plantation

Sl No	Particulars	Approved DL per Ha	a Rs. 212 per DL	Total Amount
1	Normal Operation	15	212	3180
2	Provision of 45% anticipatory increase of wages & material			1431
	<b>Total</b>			<b>4611</b>

Estimate for 8<sup>th</sup> year maintenance dwarf species Plantation

Sl No	Particulars	Approved DL per Ha	a Rs. 212 per DL	Total Amount
1	Normal Operation	15	212	3180
2	Provision of 70% anticipatory increase of wages & material			1590
	<b>Total</b>			<b>4770</b>

Estimate for 9<sup>th</sup> year maintenance dwarf species Plantation

Sl No	Particulars	Approved DL per Ha	a Rs. 212 per DL	Total Amount
1	Normal Operation	15	212	3180
2	Provision of 55% anticipatory increase of wages & material			1749
	<b>Total</b>			<b>4929</b>

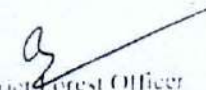
Estimate for 10<sup>th</sup> year maintenance dwarf species Plantation

Sl No	Particulars	Approved DL per Ha	a Rs. 212 per DL	Total Amount
1	Normal Operation	15	212	3180
2	Provision of 60% anticipatory increase of wages & material			1908
	<b>Total</b>			<b>5088</b>

So, total cost for 1.00 ha of dwarf species Plantation cost

228882

**Grand Total Rs. 2,28,882/- per ha X 4.00 ha = 9,15,528/- ( Nine lakh fifteen thousand five hundred twenty eight) only.**

  
 District Forest Officer  
 Dhalai District, Ambassa  
 District Forest Officer,  
 Dhalai District, Ambassa.

TRIPURA STATE ELECTRICITY CORPORATION LIMITED

(A Govt. of Tripura Enterprise)



3826  
Annexure:- D

UNDERTAKING

This is to undertake that necessary funds to wards demarcation of the boundary of diverted Forest land, felling, logging and transportation of project affected trees amounting to Rs.3,45,800.00 and Rs.2,11,606.00 (Total Rs.5,57,406.00) respectively has been deposited with the account of DFO, Dhalai on 02.09.2021. The felling of trees will be the minimum extent. Necessary confirmation of receiving fund is enclosed.

  
Addl. General Manager

& Nodal Officer, 18/01

Transmission Circle, 2022

Tripura State Electricity Corporation Ltd.  
Agartala.



# TRIPURA STATE ELECTRICITY CORPORATION LIMITED

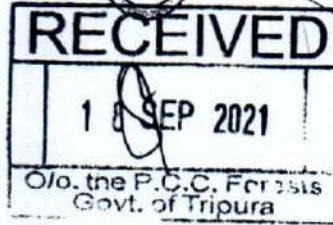
(A Govt. of Tripura Enterprise)



No.F.5 (85)/AGM/TC/2021-22/ 623

To

The CCF &  
Nodal Officer, FCA  
Aranya Bhawan, Gorkhabasti,  
Agartala, Tripura 799010



Dt. 18.09.2021

Fed

Sub:- Proposal for diversion of 21.3339 ha of forest land for construction of 33 KV overhead line from Jawaharnagar Sub-station to Dhumacherra Sub-station under NERPSIP /Compliance of Conditions thereof.

Ref : 1) No.3-TR C020/2021-SHI/ 823-24 dt 26.07.2021 of MoEF, Shillong.  
2. Your No. F.6-1282/FC/For-2020 /17569-570, Dt.13.08.2021

Sir,

Kindly refer to the above.

Necessary fund towards CA, NPV, Plantation of dwarf Species, demarcation of diverted land and tree felling have been deposited as per conditions stipulated in the In-Principle Approval at Sl. No. 1,2,3,5 & 7. Details are appended below along with Challan.

Sl No	Conditions of In principle approval	Description	Remarks
1	1,2&3	Fund towards NPV/CA/ plantation Dwarf Species- NPV: Rs. 15573747.00 CA : Rs. 14481429.94 Dwarf Species: Rs. 915528.00 Total Rs. 30970704.94 Say, <b>Rs.30970705.00</b>	Fund amounting to <b>Rs. 30970705/=</b> deposited in CAMPA on 26.08.2021(Original Chalan in Annexure-01).
2	5 & 7	Fund towards demarcation of diverted forest land and cost for felling of project affected trees (Rs.345800.00 & Rs.211606.00)= Rs.557406.00	Fund amounting to <b>Rs. 557406/=</b> deposited to DFO, Dhalai Account vide ref no - SBIN121245894286 on 02.09.2021. (Confirmation of DFO in Annex-02)

The said construction work is under the scheme of NER Power System Improvement Project funded by Govt. of India & World Bank and also a time bound one in nature which is scheduled to be **completed by 31.12.2021.**

Now necessary working permission is required to commence the work which may kindly be issued.

Thanking You,

Yours faithfully,

Addl General Manager  
& Nodal Officer, 18/09/2021  
Transmission Circle,  
Agartala.

No. FCA  
4090  
20-09-21

No. 211 / S/Land/DFO/Dy/For 2021/534-17  
GOVERNMENT OF TRIPURA  
OFFICE OF THE DISTRICT FOREST OFFICER  
DHAIJAI DISTRICT AMBASSA

Dated, 17/09/2021

To

The Chief Conservator of Forest & Nodal Officer, FCA  
O/o the PCCF, Tripura, Agartala

**Sub:** - Proposal for diversion of 21.3339ha of forest land for construction of 33kv overhead line from Jawharnagar to Dhumacheria Sub-station under Dhajai District


**Ref:** No F S (85) AGM/TC/2021 22/570-71 dated 04.09.2021 of Addl. General Manager & Nodal Officer, Transmission Circle, Agartala

Sir

With reference to the subject cited above, I would like to inform you that we have received fund for an amount of **Rs.5, 57,406.00 (Rupees five lakh fifty seven thousand four hundred six)** only towards the cost of demarcation of diverted forest land by RCC Pillars and extraction of trees for diversion of 21.3339ha of forest land for construction of 33kv overhead line from Jawharnagar to Dhumacheria Sub-station under Dhajai District


This is for your kind information and doing the needful please

Yours faithfully,

  
[Amit Debbarma, IFS]  
District Forest Officer  
Dhajai District, Ambassa

**Copy to:-**

The Addl. General Manager & Nodal Officer, Transmission Circle, Agartala (W) Tripura for information.

  
District Forest Officer  
Dhajai District, Ambassa



Coordinates of pillar posting in forest Land

Sl no	Pillar no	Pillar coordinates			Remarks
1	1	N 24.002897	E91.973024	Starting point	
2	2	N 23.996360	E91.973881	Middle point	
3/38	Middle po 3	N 23.986756	E91.967508	Middle point	
4	Middle po 4	N 23.234262	E91.945344	Middle point	
5	5	N 23.944923	E91.958781	Middle point	
6	6	N 23.924859	E91.937785	End point	

  
 (R.O. Mannu)



367



WJB  
C.R.O. Mann



RECEIVED

25 MAY 2022

Sub-Divisional Forest Officer  
Ambassa, Dhalai Tripura

No.F.83 / TSECL/ RO- Abs / 2022-23/ 362

Date: 25/05/2022

Government of Tripura  
Office of the Forest Range Officer  
Ambassa Range, Dhalai (T)To  
The Sub-Divisional Forest Officer  
Ambassa Forest Sub-Division  
Dhalai, Tripura**Subject:** - Submission of report regarding diverted Forest land for construction of 33kv pole line from Jawaharnagar to Shikari bari(Dhumacherra) by use of RCC pillar under Ambassa Range, Dhalai Tripura.

Reference no :-Nil. As per verbal instruction of SDFO, Ambassa dt, 24/05/2022.

Sir,

With reference to the subject cited above, I am submitting here with the report regarding demarcation of diverted Forest Land for construction of 33kv pole line from Jawaharnagar to Shikari bari(Dhumacherra) by use of RCC pillar over- 10 Nos. CS Plot No- 55,103,104,305,&330 Kh No- 3/3,3/4,&3/1 of Mouja- Kathal bari & Shikari bari under Ambassa Range .


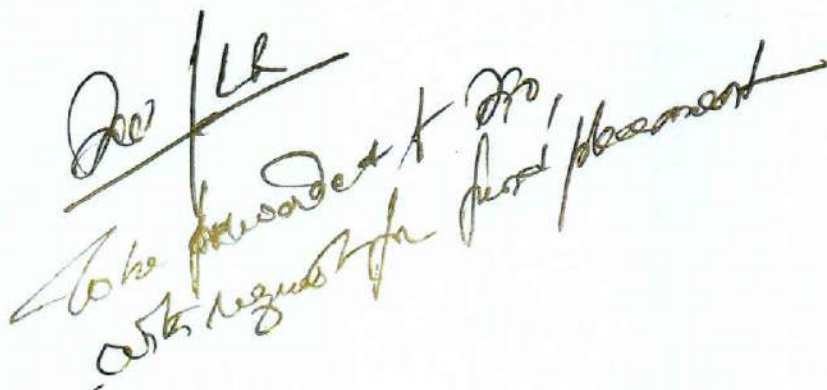
Details as follows:-

SL No	GPS Reading	SL No	GPS Reading
1	N- 23°55.205' E- 091°53.484'	6	N- 23°54.721' E- 091°54.568'
2	N- 23°55.073' E- 091°53.937'	7	N- 23°54.679' E- 091°54.656'
3	N- 23°55.032' E- 091°54.011'	8	N- 23°54.497' E- 091°55.027'
4	N- 23°54.995' E- 091°54.060'	9	N- 23°54.895' E- 091°55.571'
5	N- 23°55.024' E- 091°54.171'	10	N- 23°54.960' E- 091°55.724'

This is for favour of your kind information and doing the needful from your kind end please.





Enclosed:- As stated – 10 ( Ten ) sheets.

Yours faithfully,


Forest Range Officer  
Ambassa Forest Range Office  
Dhalai, Tripura.






364





363





328

**TRIPURA STATE ELECTRICITY CORPORATION LIMITED**

(A Govt. of Tripura Enterprise)



Annexure:- 'E'

**UNDERTAKING**

This is to undertake that all the fund for NPV, CA and Plantation of Dwarf Species amounting to Rs.15573747.00, Rs.14481429.94 and Rs.915528.00 respectively (Total Rs.30970705.00) in connection with diversion of forest land for construction 33 KV overhead line from Jawaharnagar Sub-station to Dhumacherra Sub-station under DFO, Dhalai, has been deposited in CAMPA account through e-portal on 26.08.2021(**Challan Enclosed**).

  
Addl. General Manager

& Nodal Officer, 18/01

Transmission Circle, 2022

Tripura State Electricity Corporation Ltd.  
Agartala.



CAMPA-MOEF Copy

**यूनियन बैंक**  **Union Bank**  
of India

Challan for collection of CAMPA fund  
Date : 23-08-2021

Client Code.	CAM5088
Location.	TRIPURA
Remitter Name.	TRIPURA STATE ELECTRICITY CORPORATION LIMITED
PIF/Application No.	6448171714
MoEF/SG File No.	3-TR C 020/2021-SHI
Address.	Bidyut Bhavan, District West
Remitter Contact No. Email-Id. Mobile No. Landline No.	tsecl.forest@gmail.com 9436457031 381-2351579
Amount(in Rs)	30970705/-
Beneficiary Branch and Code.	Union Bank Of India Lodhi complex (03712)

Amount in Words : Three Crore Nine Lakh Seventy Thousand  
Seven Hundred and Five Rupees Only

  
Depositor Signature  
(Signature)

  
Bank Official  
(Signature)

Bank's Transaction Number	Branch Stamp
---------------------------	--------------


- Branches should use CMS menu (FCS & CAPS) to process the transaction.
- Challan should only be accepted against INST/DD.
- Enter the Remitter Name in Additional Information 1
- Enter the Remitter Mobile number in Additional Information 2

send a line of confirmation through Email: helpde

llan, if the payment status has not been updated ev  
on date to

Email: epurse@unionbankofindia.com

**Diversion of 21.3339 Ha of Forest Land for construction of 33KV Pole line from Jawaharnagar Substation to Dhumachera Substation under Dist. FO Dhalai.**

Sno.	Proposal Detail	Application No	Date of IN-PRINCIPLE	Amount to be Paid/Amount Paid (in Rs.)				Payment Status	Payment Detail	Demand Letter
1	FP/TR/TRANS/48171/2020  Diversion of 21.3339 Ha of Forest Land for construction of 33kV Pole line from Jawaharnagar Substation to Dhumachera Substation under NERPSIP Tripura.	TRANS481712020714	28 Jun 2021	CA:	14481430/-	Addl CA :	0/-	 Paid	Fund Demand	Demand Letter  Generated Challan
				PCA:	0/-	CAT :	0/-		Verified by	
				Safety Zone:	0/-	Addl PA :	0/-		Nodal Officer	
				NPV:	15573747/-	Dwraf Species :	915528/-		On	
				Total :	30970705/-				Bank Name	
									Union Bank Of India	
									Mode of Payment	Union Bank Of India (Challan)
									Challan	
									Generated On	23 Aug 2021
									Transaction Date	01 Sep 2021



TRIPURA STATE ELECTRICITY CORPORATION LIMITED

(A Govt. of Tripura Enterprise)



2026  
Annexure:- 'F'

UNDERTAKING

This is to undertake that necessary funds to wards demarcation of the boundary of diverted Forest land, felling, logging and transportation of project affected trees amounting to Rs.3,45,800.00 and Rs.2,11,606.00 (Total Rs.5,57,406.00) respectively has been deposited with the account of DFO, Dhalai on 02.09.2021. The felling of trees will be the minimum extent. Necessary confirmation of receiving fund is enclosed.

  
Addl. General Manager

& Nodal Officer, 18/01

Transmission Circle, 2021

Tripura State Electricity Corporation Ltd.  
Agartala.

# TRIPURA STATE ELECTRICITY CORPORATION LIMITED

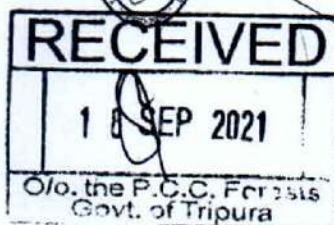
(A Govt. of Tripura Enterprise)



No.F.5 (85)/AGM/TC/2021-22/ 623

To

The CCF &  
Nodal Officer, FCA  
Aranya Bhawan, Gorkhabasti,  
Agartala, Tripura 799010



Dt. 18.09.2021

FCR

Sub:- Proposal for diversion of 21.3339 ha of forest land for construction of 33 KV overhead line from Jawaharnagar Sub-station to Dhumacherra Sub-station under NERPSIP /Compliance of Conditions thereof.

Ref : 1) No.3-TR C020/2021-SHI/ 823-24 dt 26.07.2021 of MoEF, Shillong.  
2. Your No. F.6-1282/FC/For-2020 /17569-570, Dt.13.08.2021

Sir,

Kindly refer to the above.

Necessary fund towards CA, NPV, Plantation of dwarf Species, demarcation of diverted land and tree felling have been deposited as per conditions stipulated in the In-Principle Approval at Sl. No. 1,2,3,5 & 7. Details are appended below along with Challan.

Sl No	Conditions of In principle approval	Description	Remarks
1	1,2&3	Fund towards NPV/CA/ plantation Dwarf Species- NPV: Rs. 15573747.00 CA : Rs. 14481429.94 Dwarf Species: Rs. 915528.00 Total Rs. 30970704.94 Say, <b>Rs.30970705.00</b>	Fund amounting to <b>Rs. 30970705/=</b> deposited in CAMPA on 26.08.2021(Original Chalan in Annexure-01).
2	5 & 7	Fund towards demarcation of diverted forest land and cost for felling of project affected trees (Rs.345800.00 & Rs.211606.00)= Rs.557406.00	Fund amounting to <b>Rs. 557406/=</b> deposited to DFO, Dhalai Account vide ref no - SBIN121245894286 on 02.09.2021. (Confirmation of DFO in Annex-02)

The said construction work is under the scheme of NER Power System Improvement Project funded by Govt. of India & World Bank and also a time bound one in nature which is scheduled to be **completed by 31.12.2021.**

Now necessary working permission is required to commence the work which may kindly be issued.

Thanking You,

Yours faithfully,

Addl General Manager  
& Nodal Officer,  
Transmission Circle,  
Agartala.

No.FCA  
4090  
20-09-21



No. 107/51/Land/DFO/Dy/For 2021/546-17  
GOVERNMENT OF TRIPURA  
OFFICE OF THE DISTRICT FOREST OFFICER  
DHAIJAI DISTRICT AMBASSA

Dated, 17/09/2021

To  
The Chief Conservator of Forest & Nodal Officer, FCA  
O/o the PCCF, Tripura, Agartala

**Sub:** - Proposal for diversion of 21.3339ha of forest land for construction of 33kv overhead line from Jawharnagar to Dhumacheria Sub-station under Dhajai District


**Ref:** No F 5 (85) AGM/TC/2021 22/570-71 dated 04.09.2021 of Addl. General Manager & Nodal Officer, Transmission Circle, Agartala

Sir,

With reference to the subject cited above, I would like to inform you that we have received fund for an amount of **Rs.5, 57,406.00 (Rupees five lakh fifty seven thousand four hundred six) only** towards the cost of demarcation of diverted forest land by RCC Pillars and extraction of trees for diversion of 21.3339ha of forest land for construction of 33kv overhead line from Jawharnagar to Dhumacheria Sub-station under Dhajai District.


This is for your kind information and doing the needful please

Yours faithfully,

  
[Amit Debbarma, IFS]  
District Forest Officer  
Dhajai District, Ambassa

**Copy to:-**

The Addl. General Manager & Nodal Officer, Transmission Circle, Agartala (W) Tripura for information.

  
District Forest Officer  
Dhajai District, Ambassa

324

TRIPURA STATE ELECTRICITY CORPORATION LIMITED

(A Govt. of Tripura Enterprise)



Annexure:- G1

UNDERTAKING

This is to undertake that the complete compliance of the FRA, 2006 obtained from the District Magistrate & Collector, Dhalai District, Tripura (Certificate Enclosed).

  
Addl. General Manager

& Nodal Officer, 18/01

Transmission Circle, 2012

Tripura State Electricity Corporation Ltd.  
Agartala.



322

## FORM 1

## (For Linear Project)

Government of Tripura  
Office of the District Magistrate & Collector  
Dhalai District, Jawaharnagar

No.F.5(101)/DM(D)/TW/2021-22/ 1782

Date 20-12-2021.

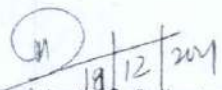
## To WHOSOEVER IT MAY CONCERN

In compliance of the Ministry of Environment and Forest (MoEF), Government of India letter no.11-9/98-FC(pt.) dated, 3<sup>rd</sup> August 2009 wherein the MoEF issued guidelines on submission of evidences for having initiated and completed the process of settlement of rights under the Scheduled Tribes and other Traditional Forest Dwellers( Recognition of Forest Rights) Act,2006 ( 'FRA', for short) on the forest land proposed to be diverted for non-forest purpose read with MoEF letter dated 5<sup>th</sup> February 2013 wherein MoEF issued certain relaxation in respect of linear projects, it is certified that **14.73746 Hectares** of Forest land proposed to be diverted in favour of **Tripura State Electric Corporation Ltd. ( A Govt. of Tripura Enterprise) for Construction of 33 KV Overhead Line from Jawaharnagar Sub-Station to Dhumacharra Sub-Station** falls within jurisdiction of **4 (four)** mouja i.e Longtharai RF, South Dhumacharra, Ghagracharra, North Dhumacharra under South Dhumacharra, Battala, S.K Para, West Jamircherra, Gainama and North Dhumacharra **ADC Village** of Longtharai valley Sub Division.

It is further certified that:

- the complete process for identification and settlement of rights under the Forest Right Act, 2006 has been carried out for the entire **14.73746 Hectares** of forest area proposed for diversion. A copy of records of all consultations and meetings of Forest Rights Committee(s)(not applicable), Gram Sabha(s)(not applicable), Sub Division level committee(s) and the District level Committee are enclosed as **Annexure - I to Annexure - VII** the diversion of forest land for facilities managed by the Government as required under Section 3(2) of the FRA has been completed and the Gram Sabhas have given their consent to it; (not applicable).
- the proposal does not involve recognized rights of Primitive Tribal Groups and Pre-Agricultural Communities.

Encl:- As stated above.

  
District Magistrate & Collector  
Dhalai District, Jawaharnagar

321

**GOVERNMENT OF TRIPURA  
OFFICE OF THE SUB-DIVISIONAL MAGISTRATE  
LONGTHARAI VALLEY, CHAILENGTA  
DHALAI, TRIPURA**

No.F.9(43)/SDM/LTV/TW/RoFR/2020-21/

4736-38

Dated, /12/2021

**To**  
**The District Magistrate & Collector**  
**Dhalai, District, Jawaharnagar.**

**Subject:-** Regarding diversion forest land for construction of 33KV overhead line from Jawaharnagar to Dhumacharra Sub-Station under NERPSIP.

Ref No:-F.5(101)/DM(D)/TW/2019-20/ 2030-32 dated, 21/12/2020


Sir,

With reference to the Subject cited above, I am sending herewith the resolution of Village Level Forest Right Committee of SK para, Gainama, West Jamircharra, Battala, North Dhumacherra & South Dhumacharra ADC Village and resolution of Sub-Divisional Level Forest Rights committee, Longtharai Valley Sub-Division for diversion of **14.73746 hectares** forest land for construction of 33KV overhead line from Jawaharnagar to Dhumacharra Sub-Station under NERPSIP. It may be mentioned here that out of **21.333903 hectares** as mentioned in this latter No. F.5(101)/DM(D)/TW/2019-20/ 2030-32 dated, 21/12/2020, **15.817638 hectares** is under jurisdiction of Longtharai Vallay Sub-Division. Out of **15.817638 hectares**, **14.73746 hectares** is forest land and rest is Allottee land. Village Level Forest Rights Committee and Sub-Division Level Forest Rights Committee has submitted approval for diversion of **14.73746 hectares** of Forest land only. The user agency (The Addl. General Manager & Nodal Officer, Transmission Circle, TSECL, 79 Tilla, Agartala) may modify proposal No.FP/TR/Trans/48171/2020 according to the approval accorded by the concerned Committees.

This is for favour of your kind information and perusal please.


Enclo:- As stated

Yours faithfully

  
Sub-Divisional Magistrate  
Longtharai Valley, Chailengta,  
Dhalai, Tripura

**Copy to:-**

1. The Addl. District Magistrate & Collector (PP) Dhalai District Jawaharnagar for kind information please.
2. The District Welfare Officer, Dhalai, District, Jawaharnagar for information please.
3. The Addl. General Manager & Nodal Officer, Transmission Circle Agartala for information and necessary action please.

  
Sub-Divisional Magistrate  
Longtharai Valley, Chailengta,  
Dhalai, Tripura



## Resolution of the Sub-Divisional Level Committee meeting (RoFR), Longtharai Valley Dhalai Tripura

The members of Sub-Divisional Level Committee, of Scheduled Tribes and Others Traditional Forest Dwellers (Recognition of Forest Right) Act 2006, meeting held on 16/12/2021 in the Conference hall of SDM Office Longtharai Valley, Dhalai Tripura, in connection with diversion of **21.3339 hectare** of Forest land for construction of 33 KV overhead line from Jawaharnagar Sub-Station to Dhumacharra Sub-Station under NERPSIP regarding issuance of Certificate under FRA-2006.

After detail discussion and available joint field enquiry report and adopted resolution of Village Level Forest Rights Committee (RoFR) of SK para, Gainama, West Jamircharra, Battala, North Dhumacharra & South Dhumacharra ADC Village, that the SDLC (RoFR), LTV made a resolution that the committee do not have any objection for diversion of **14.73746 hectare** of Forest land in favour Implementing Agency.

It is also certified by the committee that identification and settlement of rights under FRA has been carried out for the entire **14.73746 hectare** forest land proposed for diversion of **21.3339 hectare** of Forest land for construction of 33 KV overhead line from Jawaharnagar Sub-Station to Dhumacharra Sub-Station under NERPSIP and no forest right was vested the entire **14.73746 hectare** forest land in the below noted plot numbers under **Schedule Tribes and Others Traditional Forest Dwellers (STOFD) Act 2006** as per the passed resolution of Village Level Forest Rights Committee, SK para, Gainama, West Jamircharra, Battala & South Dhumacharra ADC Village, dt.17/05/2021, 25/05/2021, 13/05/2021, 15/05/2021 and 17/05/2021 respectively and letter vide No.F.1(1)/BDO/MNU/ESSTT/2020-21/ 757 dt.28/05/2021 send by BDO, Manu RD Block.

It may be mention here that rest 9 (nine) nos. plot allottee land as per joint field verification report of concerned Tehsilder Manu TK and the manual Khatian as enclosed herewith.

### -: Land Schedule :-

Name of requiring department	Purpose	Name of TK	Name of Mouja	Name of GP/VC	Particular of proposed land				Status of land
					Khatian No.	Plot No.	Class of land	Area (in hectares)	
1	2	3	4	5	6	7	8	9	10
Addl. General Manager & Nodal Officer, Transmission Circle, Agartala	Diversion of 21.3339 hectare of Forest land for construction of 33 KV overhead line from Jawaharnagar Sub-Station to Dhumacharra Sub-Station	Manu TK	Longtharai RF	South Dhumacherra	22	520/p	Tilla	0.821353	Forest land (RF)
						520/p	Tilla	0.284626	
						521/p	Charra	0.093223	
						522/p	Charra	0.094447	
						523/p	Charra	0.017165	
					23	533/p	Road	0.017165	
						545/p	Charra	0.000236	
						548/p	Nal	0.078256	
					184	565/p	Nal	0.06089	
						696/p	Charra	0.000478	
				Battala	46	696/p	Charra	0.031271	
						696/p	Charra	0.028871	
						715/p	Bastu	0.003564	
					183	764/p	Nal	0.09548	
						727/p	Nal	0.10535	
					974	2395/p	Nal	0.025623	
						726/p	Nal	0.082646	
					50	730/p	Bastu	0.012263	
						44	731/p	Nal	
					54	752/p	Tilla	0.269925	
				192		767/p		0.071729	
				S.K Para	72	951/p	Tilla	1.604918	
						951/p	Tilla	0.280322	
					121	1361/p	Tilla	0.830052	
						1361/p	Tilla	0.330129	
						1367/p	Nal	0.102696	



1	2	3	4	5	6	7	8	9	10			
Addl. General Manager & Nodal Officer, Transmission Circle, Agartala	Diversion of 21.3339 hectare of Forest land for construction of 33 KV overhead line from Jawaharnagar Sub-Station to Dhumacharra Sub-Station	Manu TK	Longtharai RF	S.K Para	122	1371/p	Charra	0.014274	Forest land (RF)			
						1371/p	Charra	0.055339				
						1371/p	Charra	0.012583				
						1371/p	Charra	0.012327				
					125	1391/p	Tilla	0.011347				
						1393/p	Charra	0.040593				
						1394/p	Charra	0.025668				
					126	1406/p	Tilla	0.766053				
					127	1485/p	Tilla	0.281931				
						1501/p	Tilla	1.455501				
						1506/p	Tilla	1.953332				
					228	1521/p	Tilla	0.001286				
						2183/p	Lunga	0.076395				
						2186/p	Lunga	0.000042				
						2186/p	Lunga	0.235883				
						2188/p	Lunga	0.00047				
						2188/p	Lunga	0.007077				
						2189/p	Tilla	0.006878				
					252	2190/p	Tilla	0.073526				
					229	2191/p	Tilla	0.161159				
					294	2195/p	Nal	0.003086				
					931	2203/p	Nal	0.112937				
					West Jamircherra	293	2256/p	Lunga		0.000807		
						255	2263/p	Tilla		0.811943		
						256	2284/p	Tilla		0.236182		
					South Dhumacgherra	258	2328/p	Tilla		0.096024		
					West Jamircherra	259	2335/p	Tilla		0.009026		
							2336/p	Tilla		0.219864		
						285	2339/p	Nal		0.072785		
							2340/p	Nal		0.07874		
						288	2389/p	Nal		0.132302		
							2391/p	Nal		0.026185		
							2393/p	Nal		0.044594		
							2398/p	Nal		0.00555		
				262		2397/p	Tilla	0.048285				
				S.K Para	268	2470/p	Lunga	0.000101				
						2479/p	Lunga	0.042576				
					269	2481/p	Tilla	0.182504				
						2482/p	Tilla	0.130893				
						2483/p	Tilla	0.115881				
						2484/p	Tilla	0.032691				
						2486/p	Lunga	0.030656				
						2487/p	Tilla	0.202806				
					284	2704/p	Lunga	0.091793				
				South Dhumachar ra	South Dhumacharra	5/38	1685/p	Tilla		0.002445	Forest land (PF)	
							1685/p	Tilla		0.024573		
							1687/p	Tilla		0.16322		
							1689/p	Tilla		0.004027		
				Chailen gta TK	Ghagrachar ra	Gainama	3/21	1		Tilla	0.011655	Forest land (RF)
				Manu TK	North Dhumacher ra	North Dhumacherra	3/1	2		Tilla	0.828771	
							3	Tilla		0.43495		
				5/12	766/p	Road		0.004618		Forest land (RF)		
								14.73746				

  
Chairman  
SDLC (FRC)

(Sub-Divisional Magistrate)  
Longtharai Valley, Chailengta  
Dhalai Tripura



## Annexure :- A

## Signature of the present SDLC members under Forest Rights Act.2006

SL. No	Name of Members with designation	Signature
1	2	3
1.	Sri Chenzakjhan Tripura, Dhumacherra Member of SDLC (RoFR Act.2006)	Chenzakjhan Tripura. Member SDLFR Committee Longtharai Valley Dhalai Tripura
2.	Smt. Mongala Rupini, Forest Dwellers, S.K. Para Member of SDLC (RoFR Act.2006)	Mongala Rupini Member SDLFR Committee Longtharai Valley Dhalai Tripura
3.	Sri. Thanchunga Darlong, Forest Dwellers, Nepalilla Member of SDLC (RoFR Act.2006)	Thanchunga Darlong Member SDLFR Committee Longtharai Valley Dhalai Tripura
4.	Smt. Champabati Reang, Member East Malidhar Member of SDLC (RoFR Act.2006)	Member SDLFR Committee Longtharai Valley Dhalai Tripura
5.	Smt. Tapasi Trpura, VC Member, Naitongcherra Member of SDLC (RoFR Act.2006)	
6.	Sri Motha Ranjan Chakma, Vice Chairman, Devacherra V/C Member of SDLC (RoFR Act.2006)	Motha R. Chakma Member SDLFR Committee Longtharai Valley Dhalai Tripura
7.	Sub-Divisional Forest Officer, Manu, Longtharai Valley Member of SDLC (RoFR Act.2006)	Member SDLFR Committee Longtharai Valley Dhalai Tripura
8.	Sub-Divisional Welfare Officer, Longtharai Valley Member/Secretary SDLC (RoFR Act.2006)	Member/Secretary SDLFR Committee Longtharai Valley Dhalai Tripura 15/12/2021

## Copy to:-

- 1-6) Sri/Smt..... Member of SDLC (RoFR Act.2006) for kind information.  
 7) Sub-Divisional Forest Officer, Manu, Longtharai Valley Member of SDLC (RoFR Act.2006) for information.  
 8) Sub-Divisional Welfare Officer, Longtharai Valley, Member-Secretary of SDLC (RoFR Act.2006) for information.

Chairperson  
 SDLC of Forest Rights Act.2006  
 (Sub-Divisional Magistrate)  
 Longtharai Valley, Dhalai Tripura.

32

TRIPURA STATE ELECTRICITY CORPORATION LIMITED

(A Govt. of Tripura Enterprise)



Annexure - H

UNDERTAKING

This is to undertake that the complete compliance of the FRA, 2006 obtained from the District Magistrate & Collector, Dhalai District, Tripura (Certificate Enclosed).

  
Addl. General Manager

& Nodal Officer, (8/0)

Transmission Circle, 20/2

Tripura State Electricity Corporation Ltd.  
Agartala.



## FORM 1

(For Linear Project)

Government of Tripura

Office of the District Magistrate & Collector  
Dhalai District, Jawaharnagar

No.F.5(101)/DM(D)/TW/2021-22/1919

Date 30-12-2021

## TO WHOSOEVER IT MAY CONCERN

In compliance of the Ministry of Environment and Forest (MoEF), Government of India letter no.11-9/98-FC(pt.) dated, 3<sup>rd</sup> August 2009 wherein the MoEF issued guidelines on submission of evidences for having initiated and completed the process of settlement of rights under the Scheduled Tribes and other Traditional Forest Dwellers (Recognition of Forest Rights) Act, 2006 ('FRA', for short) on the forest land proposed to be diverted for non-forest purpose read with MoEF letter dated 5<sup>th</sup> February 2013 wherein MoEF issued certain relaxation in respect of linear projects, it is certified that **5.516265 Hectares** of Forest land proposed to be diverted in favour of **Tripura State Electric Corporation Ltd. (A Govt. of Tripura Enterprise)** for **Construction of 33 KV Overhead Line from Jawaharnagar Sub-Station to Dhumacharra Sub-Station** falls within jurisdiction of **2 (two) mouja i.e Kathalbari and Shikaribari mouja under Kathalbari and Shikaribari ADC Village of Ambassa Sub Division.**

- a) the complete process for identification and settlement of rights under the Forest Right Act, 2006 has been carried out for the entire **5.516265 Hectares** of forest area proposed for diversion. A copy of records of all consultations and meetings of Forest Rights Committee(s) (not applicable), Gram Sabha(s)(not applicable), Sub Division level committee(s) and the District level Committee are enclosed as **Annexure - I to Annexure - V** the diversion of forest land for facilities managed by the Government as required under Section 3(2) of the FRA has been completed and the Gram Sabhas have given their consent to it; (not applicable).
- b) the proposal does not involve recognized rights of Primitive Tribal Groups and Pre-Agricultural Communities.

Encl:- As stated above.

*[Signature]*  
District Magistrate & Collector  
Dhalai District, Jawaharnagar

*[Signature]*  
District Magistrate & Collector  
Dhalai, Tripura

**TRIPURA STATE ELECTRICITY CORPORATION LIMITED**

(A Govt. of Tripura Enterprise)



Annexure-I

**UNDERTAKING**

This is to undertake that Violation of any conditions will amount to violation of forest (Conservation) Act, 1980 and action would be taken as prescribed in para 1.21 of chapter 1 of the Handbook of comprehensive guidelines of Forest (Conservation) Act, 1980 as issued by this Ministry's letter No.5-2/2017-Fc dated 28.03.2019.

  
Addl. General Manager

& Nodal Officer, 18/01

Transmission Circle, 2019

Tripura State Electricity Corporation Ltd.  
Agartala.



TRIPURA STATE ELECTRICITY CORPORATION LIMITED

(A Govt. of Tripura Enterprise)



22/6  
Annexure: 'J'

UNDERTAKING

This is to undertake that the complete compliance Report ~~also~~ uploaded on e-portal (<https://parivesh.nic.in>).

  
Addl. General Manager

& Nodal Officer, 18/01

Transmission Circle, 20/2

Tripura State Electricity Corporation Ltd.  
Agartala.

TRIPURA STATE ELECTRICITY CORPORATION LIMITED

(A Govt. of Tripura Enterprise)



Annexure - K'

UNDERTAKING

This is to undertake that the Legal status of the diverted forest land shall remain unchanged.

D. Barman  
Addl. General Manager

& Nodal Officer, 18/01

Transmission Circle, 2022

Tripura State Electricity Corporation Ltd.  
Agartala.



TRIPURA STATE ELECTRICITY CORPORATION LIMITED

(A Govt. of Tripura Enterprise)



314  
Annexure-L

UNDERTAKING

This is to undertake that the additional amount of the Net Present Value (NPV) of the diverted forest land, if any, in connection with construction of 33 KV line from Jawaharnagar Sub-station to Dhumacherra Sub-station under DFO, Dhalai, becoming due, after finalization/revision of the same by the Hon'ble Supreme Court of India, will be paid by Tripura State Electricity Corporation Ltd.

  
Addl. General Manager

& Nodal Officer, 18/01

Transmission Circle, 2002

Tripura State Electricity Corporation Ltd.  
Agartala.

324

TRIPURA STATE ELECTRICITY CORPORATION LIMITED

(A Govt. of Tripura Enterprise)



Annexure:- 'M'

UNDERTAKING

This is to undertake that the complete compliance of the FRA, 2006 obtained from the District Magistrate & Collector, Dhalai District, Tripura

  
Addl. General Manager

& Nodal Officer, (8/0)

Transmission Circle, 2011

Tripura State Electricity Corporation Ltd.  
Agartala.



TRIPURA STATE ELECTRICITY CORPORATION LIMITED

(A Govt. of Tripura Enterprise)



Annexure:- 'N'

UNDERTAKING

This is to undertake that bird reflectors will be provided at the the project cost and those will be fixed on upper conductor of line at suitable intervals to avoid bird hits.

  
Addl. General Manager

& Nodal Officer, 18/01

Transmission Circle, 2022

Tripura State Electricity Corporation Ltd.  
Agartala.

312

TRIPURA STATE ELECTRICITY CORPORATION LIMITED

(A Govt. of Tripura Enterprise)



Annexure:- 'O'

UNDERTAKING

This is to undertake that Tripura State Electricity Corporation Ltd. will comply with the guidelines for laying transmission through forest areas issued by Ministry vide letter No.7-25/2012-FC, dated 05/05/2014 & 19/11/2014.

  
Addl. General Manager

& Nodal Officer, 18/01

Transmission Circle, 2012

Tripura State Electricity Corporation Ltd.  
Agartala.



TRIPURA STATE ELECTRICITY CORPORATION LIMITED

(A Govt. of Tripura Enterprise)



321  
Annexure - P

UNDERTAKING

This is to undertake that the Environment Clearance is not required for Transmission Line Projects.

*D. D. D. D.*  
Addl. General Manager

& Nodal Officer, 18/01/2022

Transmission Circle, 2022

Tripura State Electricity Corporation Ltd.  
Agartala.

TRIPURA STATE ELECTRICITY CORPORATION LIMITED

(A Govt. of Tripura Enterprise)



Annexure-1

UNDERTAKING

This is to undertake that lay out of the proposal will not be changed without the prior approval of the Central Government.

  
Addl. General Manager

& Nodal Officer, 18/01

Transmission Circle, 2022

Tripura State Electricity Corporation Ltd.  
Agartala.



309  
TRIPURA STATE ELECTRICITY CORPORATION LIMITED

(A Govt. of Tripura Enterprise)



Annexure - R'

UNDERTAKING

This is to undertake that No labour Camp will be established on the Forest land by Tripura State Electricity Corporation Ltd. for the said project.

  
Addl. General Manager

& Nodal Officer, 18/01

Transmission Circle, 2022

Tripura State Electricity Corporation Ltd.  
Agartala.

308

TRIPURA STATE ELECTRICITY CORPORATION LIMITED

(A Govt. of Tripura Enterprise)



Annexure 'S'

UNDERTAKING

This is to undertake that sufficient quantity of fire wood preferably the alternate fuel, shall be provided to the labourers after purchasing the same from the state forest department or the forest development corporation or any other legal source of alternative fuel.

  
Addl. General Manager

& Nodal Officer, 18/01/2022

Transmission Circle,

Tripura State Electricity Corporation Ltd.  
Agartala.




TRIPURA STATE ELECTRICITY CORPORATION LIMITED  
(A Govt. of Tripura Enterprise)



Annexure-I'

UNDERTAKING

This is to undertake that necessary funds towards demarcation of the boundary of diverted Forest land, felling, logging and transportation of project affected trees amounting to Rs.3,45,800.00 and Rs.2,11,606.00 (Total Rs.5,57,406.00) respectively has been deposited with the account of DFO, Dhalai on 02.09.2021. The felling of trees will be the minimum extent. Necessary confirmation of receiving fund is enclosed.

  
Addl. General Manager  
& Nodal Officer, 18/01/2022  
Transmission Circle,  
Tripura State Electricity Corporation Ltd.  
Agartala.

TRIPURA STATE ELECTRICITY CORPORATION LIMITED

(A Govt. of Tripura Enterprise)



207  
Annexure:- 'U'

UNDERTAKING

This is to undertake that no additional or new path will be constructed inside the forest area for transportation of construction materials for execution of the project work.

  
Addl. General Manager

& Nodal Officer, 18/01

Transmission Circle, 2022

Tripura State Electricity Corporation Ltd.  
Agartala.



TRIPURA STATE ELECTRICITY CORPORATION LIMITED


(A Govt. of Tripura Enterprise)



306  
Annexure-V

UNDERTAKING

This is to undertake that the forest land, so diverted, shall not be used for any purpose other than that specified in the project proposal i.e for construction of 33 KV line from Jawaharnagar Sub-station to Dhumacherra.

  
Addl. General Manager

& Nodal Officer, 18/01/2022

Transmission Circle,

Tripura State Electricity Corporation Ltd.  
Agartala.

TRIPURA STATE ELECTRICITY CORPORATION LIMITED

(A Govt. of Tripura Enterprise)



Annexure-W

UNDERTAKING

This is to undertake that Tripura State Electricity Corporation Ltd. will ensure compliance of all the Court Orders, provisions, rules, regulations and guidelines for the time being in force as applicable to the project.

  
Addl. General Manager

& Nodal Officer, 18/01/2022

Transmission Circle,

Tripura State Electricity Corporation Ltd.  
Agartala.



206

TRIPURA STATE ELECTRICITY CORPORATION LIMITED

(A Govt. of Tripura Enterprise)



Annexure-1-X'

UNDERTAKING

This is to undertake that only Forest clearance is required for construction of 33 KV line on pole and not for extraction of sand, stone and river boulders in forest land.

  
Addl. General Manager

& Nodal Officer, 18/01/2022  
Transmission Circle,

Tripura State Electricity Corporation Ltd.  
Agartala.

**TRIPURA STATE ELECTRICITY CORPORATION LIMITED**

**(A Govt. of Tripura Enterprise)**



Annexure-I

**UNDERTAKING**

This is to undertake that the forest land proposed to be diverted shall under no circumstances be transferred to any other agencies, department or person without prior approval of Govt. of India;

  
Addl. General Manager

& Nodal Officer, 18/01/2012  
Transmission Circle,

Tripura State Electricity Corporation Ltd.  
Agartala.



Annexure: 2

321

GOVERNMENT OF TRIPURA  
OFFICE OF THE SUB-DIVISIONAL MAGISTRATE  
LONGTHARAI VALLEY, CHAILENGTA  
DHALAI, TRIPURA

No.F.9(43)/SDM/LTV/TW/RoFR/2020-21/

4936-38

Dated, 12/12/2021

To  
The District Magistrate & Collector  
Dhalai, District, Jawaharnagar.

**Subject:-** Regarding diversion forest land for construction of 33KV overhead line from Jawaharnagar to Dhumacharra Sub-Station under NERPSIP.

Ref No:-F.5(101)/DM(D)/TW/2019-20/ 2030-32 dated, 21/12/2020


Sir,

With reference to the Subject cited above, I am sending herewith the resolution of Village Level Forest Right Committee of SK para, Gainama, West Jamircharra, Battala, North Dhumacherra & South Dhumacharra ADC Village and resolution of Sub-Divisional Level Forest Rights committee, Longtharai Valley Sub-Division for diversion of **14.73746 hectares** forest land for construction of 33KV overhead line from Jawaharnagar to Dhumacharra Sub-Station under NERPSIP. It may be mentioned here that out of **21.333903 hectares** as mentioned in this latter No. F.5(101)/DM(D)/TW/2019-20/ 2030-32 dated, 21/12/2020, **15.817638 hectares** is under jurisdiction of Longtharai Vallay Sub-Division. Out of **15.817638 hectares**, **14.73746 hectares** is forest land and rest is Allottee land. Village Level Forest Rights Committee and Sub-Division Level Forest Rights Committee has submitted approval for diversion of **14.73746 hectares** of Forest land only. The user agency (The Addl. General Manager & Nodal Officer, Transmission Circle, TSECL, 79 Tilla, Agartala) may modify proposal No.FP/TR/Trans/48171/2020 according to the approval accorded by the concerned Committees.

This is for favour of your kind information and perusal please.


Encl:- As stated

Yours faithfully

  
Sub-Divisional Magistrate  
Longtharai Valley, Chailengta,  
Dhalai, Tripura

Copy to:-

1. The Addl. District Magistrate & Collector (PP) Dhalai District Jawaharnagar for kind information please.
2. The District Welfare Officer, Dhalai, District, Jawaharnagar for information please.
3. The Addl. General Manager & Nodal Officer, Transmission Circle Agartala for information and necessary action please.

  
Sub-Divisional Magistrate  
Longtharai Valley, Chailengta,  
Dhalai, Tripura



## Resolution of the Sub-Divisional Level Committee meeting (RoFR), Longtharai Valley Dhalai Tripura

The members of Sub-Divisional Level Committee, of Scheduled Tribes and Others Traditional Forest Dwellers (Recognition of Forest Right) Act 2006, meeting held on 16/12/2021 in the Conference hall of SDM Office Longtharai Valley, Dhalai Tripura, in connection with diversion of **21.3339 hectare** of Forest land for construction of 33 KV overhead line from Jawaharnagar Sub-Station to Dhumacharra Sub-Station under NERPSIP regarding issuance of Certificate under FRA-2006.

After detail discussion and available joint field enquiry report and adopted resolution of Village Level Forest Rights Committee (RoFR) of SK para, Gainama, West Jamircharra, Battala, North Dhumacherra & South Dhumacharra ADC Village, that the SDLC (RoFR), LTV made a resolution that the committee do not have any objection for diversion of **14.73746 hectare** of Forest land in favour Implementing Agency.

It is also certified by the committee that identification and settlement of rights under FRA has been carried out for the entire **14.73746 hectare** forest land proposed for diversion of **21.3339 hectare** of Forest land for construction of 33 KV overhead line from Jawaharnagar Sub-Station to Dhumacharra Sub-Station under NERPSIP and no forest right was vested the entire **14.73746 hectare** forest land in the below noted plot numbers under **Schedule Tribes and Others Traditional Forest Dwellers (STOFD) Act 2006** as per the passed resolution of Village Level Forest Rights Committee, SK para, Gainama, West Jamircharra, Battala & South Dhumacharra ADC Village, dt.17/05/2021, 25/05/2021, 13/05/2021, 15/05/2021 and 17/05/2021 respectively and letter vide No.F.1(1)/BDO/MNU/ESSTT/2020-21/ 757 dt.28/05/2021 send by BDO, Manu RD Block.

It may be mention here that rest 9 (nine) nos. plot allottee land as per joint field verification report of concerned Tehsilder Manu TK and the manual Khatian as enclosed herewith.


### -: Land Schedule :-

Name of requiring department	Purpose	Name of TK	Name of Mouja	Name of GP/VC	Particular of proposed land				Status of land
					Khatian No.	Plot No.	Class of land	Area (in hectares)	
1	2	3	4	5	6	7	8	9	10
Addl. General Manager & Nodal Officer, Transmission Circle, Agartala	Diversion of 21.3339 hectare of Forest land for construction of 33 KV overhead line from Jawaharnagar Sub-Station to Dhumacharra Sub-Station	Manu TK	Longtharai RF	South Dhumacherra	22	520/p	Tilla	0.821353	Forest land (RF)
						520/p	Tilla	0.284626	
						521/p	Charra	0.093223	
						522/p	Charra	0.094447	
						523/p	Charra	0.017165	
					23	533/p	Road	0.017165	
						545/p	Charra	0.000236	
						548/p	Nal	0.078256	
					184	565/p	Nal	0.06089	
						Battala	46	696/p	
				696/p	Charra			0.031271	
				696/p	Charra			0.028871	
				183	715/p		Bastu	0.003564	
					764/p		Nal	0.09548	
				974	727/p		Nal	0.10535	
					2395/p		Nal	0.025623	
				50	726/p		Nal	0.082646	
					730/p		Bastu	0.012263	
				44	731/p		Nal	0.000647	
				54	752/p	Tilla	0.269925		
				192	767/p		0.071729		
				S.K Para	72	951/p	Tilla	1.604918	
						951/p	Tilla	0.280322	
					121	1361/p	Tilla	0.830052	
						1361/p	Tilla	0.330129	
						1367/p	Nal	0.102696	

  
 Chairman  
 SDLFR Committee  
 Longtharai Valley  
 Dhalai Tripura



1	2	3	4	5	6	7	8	9	10			
Addl. General Manager & Nodal Officer, Transmission Circle, Agartala	Diversion of 21.3339 hectare of Forest land for construction of 33 KV overhead line from Jawaharnagar Sub-Station to Dhumacharra Sub-Station	Manu TK	Longtharai RF	S.K Para	122	1371/p	Charra	0.014274	Forest land (RF)			
						1371/p	Charra	0.055339				
						1371/p	Charra	0.012583				
						1371/p	Charra	0.012327				
					125	1391/p	Tilla	0.011347				
						1393/p	Charra	0.040593				
						1394/p	Charra	0.025668				
					126	1406/p	Tilla	0.766053				
					127	1485/p	Tilla	0.281931				
						1501/p	Tilla	1.455501				
						1506/p	Tilla	1.953332				
					228	1521/p	Tilla	0.001286				
						2183/p	Lunga	0.076395				
						2186/p	Lunga	0.000042				
						2186/p	Lunga	0.235883				
						2188/p	Lunga	0.00047				
						2188/p	Lunga	0.007077				
						2189/p	Tilla	0.006878				
					252	2190/p	Tilla	0.073526				
					229	2191/p	Tilla	0.161159				
					294	2195/p	Nal	0.003086				
					931	2203/p	Nal	0.112937				
				West Jamircherra	293	2256/p	Lunga	0.000807				
					255	2263/p	Tilla	0.811943				
					256	2284/p	Tilla	0.236182				
				South Dhumacgherra	258	2328/p	Tilla	0.096024				
				West Jamircherra	259	2335/p	Tilla	0.009026				
						2336/p	Tilla	0.219864				
					285	2339/p	Nal	0.072785				
						2340/p	Nal	0.07874				
						2389/p	Nal	0.132302				
					288	2391/p	Nal	0.026185				
						2393/p	Nal	0.044594				
						2398/p	Nal	0.00555				
					262	2397/p	Tilla	0.048285				
				S.K Para	268	2470/p	Lunga	0.000101				
						2479/p	Lunga	0.042576				
					269	2481/p	Tilla	0.182504				
						2482/p	Tilla	0.130893				
						2483/p	Tilla	0.115881				
						2484/p	Tilla	0.032691				
						2486/p	Lunga	0.030656				
						2487/p	Tilla	0.202806				
					284	2704/p	Lunga	0.091793				
				South Dhumachar ra	South Dhumacharra	5/38	1685/p	Tilla		0.002445	Forest land (PF)	
							1685/p	Tilla		0.024573		
							1687/p	Tilla		0.16322		
							1689/p	Tilla		0.004027		
				Chailen gta TK	Ghagrachar ra	Gainama	3/21	1		Tilla	0.011655	Forest land (RF)
							3/1	2		Tilla	0.828771	
								3		Tilla	0.43495	
				Manu TK	North Dhumacher ra	North Dhumacherra	5/12	766/p		Road	0.004618	Forest land (RF)
								14.73746				

  
Chairman  
SDLC (FRC)

(Sub-Divisional Magistrate)  
Longtharai Valley, Chailengta  
Dhalai Tripura

**Annexure :- A**

**Signature of the present SDLC members under Forest Rights Act.2006**

SL. No	Name of Members with designation	Signature
1	2	3
1.	Sri Chenzakjhan Tripura, Dhumacherra Member of SDLC (RoFR Act.2006)	<i>Chenzakjhan Tripura</i> Member SDLFR Committee Longtharai Valley Dhalai Tripura
2.	Smt. Mongala Rupini, Forest Dwellers, S.K. Para Member of SDLC (RoFR Act.2006)	<i>Mongala Rupini</i> Member SDLFR Committee Longtharai Valley Dhalai Tripura
3.	Sri. Thanchunga Darlong, Forest Dwellers, Nepaltilla Member of SDLC (RoFR Act.2006)	<i>Thanchunga Darlong</i> Member SDLFR Committee Longtharai Valley Dhalai Tripura
4.	Smt. Champabati Reang, Member East Malidhar Member of SDLC (RoFR Act.2006)	<i>Champabati Reang</i> Member SDLFR Committee Longtharai Valley Dhalai Tripura
5.	Smt. Tapasi Trpura, VC Menber, Naitongcherra Member of SDLC (RoFR Act.2006)	
6.	Sri Motha Ranjan Chakma, Vice Chairman, Devacherra V/C Member of SDLC (RoFR Act.2006)	<i>Motha R. Chakma</i> Member SDLFR Committee Longtharai Valley Dhalai Tripura
7.	Sub-Divisional Forest Officer, Manu, Longtharai Valley Member of SDLC (RoFR Act.2006)	<i>[Signature]</i> Member SDLFR Committee Longtharai Valley Dhalai Tripura
8.	Sub-Divisional Welfare Officer, Longtharai Valley Member/Secretary SDLC (RoFR Act.2006)	<i>[Signature]</i> 15/12/2021

**Copy to:-**

- 1-6) Sri/Smt..... Member of SDLC (RoFR Act.2006) for kind information.
- 7) Sub-Divisional Forest Officer, Manu, Longtharai Valley Member of SDLC (RoFR Act.2006) for information.
- 8) Sub-Divisional Welfare Officer, Longtharai Valley, **Member-Secretary** of SDLC (RoFR Act.2006) for information.

Member/Secretary  
SDLFR Committee  
Longtharai Valley  
Dhalai Tripura

*[Signature]*  
Chairperson  
SDLC of Forest Rights Act.2006  
(Sub-Divisional Magistrate)  
Longtharai Valley, Dhalai Tripura.



TRIPURA STATE ELECTRICITY CORPORATION LIMITED

RECEIVED

(A Govt. of Tripura Enterprise)

22 AUG 2022

O/o. the P.C.C. Forstis  
Govt. of Tripura



Annexure:-3'

No.F.5 (85)/AGM/TC/2022-23/ 700

Dt.22.08.2022

To

The Chief Conservator of Forests &  
Nodal Officer, (FCA),  
Office of the Principal Chief Conservator of Forests,  
Gorkhabasti Agartala.

Sub: - Proposal for diversion of 21.3339 ha of forest land for construction of 33 KV overhead line from  
Jawaharnagar Sub-station to Dhumacherra Sub-station under NERPSIP/RoFR Certificate - regarding

Ref:-1. Your No. F.6-1282/FC/For-2020 /6732-733, Dt.27.05.2022. → P/352<sup>c</sup>

2. This office even No.158-60, Dt.07.06.2022 → P/383<sup>c</sup>

Sir,

Kindly refer to the above.

Necessary requisition has been sent to the District Magistrate & Collector, Dhalai District, Ambassa under reference at SI.No.2 above for rectification of RoFR Certificate (Attached at **Flag-A**) which will be 21.3339 ha (under SDM, Ambassa-5.516265 ha and SDM, LTV- 15.817638 ha) in place of 20.253725 ha. (under SDM, Ambassa-5.516265 ha and SDM, LTV- 14.73746 ha).

Now, the Sub-Divisional Magistrate, Longtharai Valley Sub-Divn. Manu, Dhalai has sent a letter vide No. F.9(43)/SDM/LTV/TW/RoFR/2020-21/4109-10, dt.20.08.2022 (Attached at **Flag-B**) where it is seen that the Plots bearing No.537, 538,722,1364,1365,1369, 1370 & 1395 under Longtharai RF, involved in the proposal, are allottee land and the status of the land before allotment were reserve forest as per Sabek Khatian.

You are requested to kindly take necessary action towards obtaining of RoFR Certificate and subsequently Stage-II approval of the proposal.

Yours faithfully,

Encl: As stated above.

22/08/2022  
Addl.General Manager  
& Nodal Officer,  
Transmission Circle,  
Agartala.

No, FCA  
5283  
23/8/22



# TRIPURA STATE ELECTRICITY CORPORATION LIMITED

(A Govt. of Tripura Enterprise)



No.5 (85)/AGM/TC/2022-23/ 158-60

Dt.07.06.2022

To  
The District Magistrate & Collector  
Dhalai District,  
Ambassa.

Sub: - Proposal for diversion of 21.3339 ha of forest land for construction of 33 KV overhead line from Jawaharnagar Sub-station to Dhumacherra Sub-station under NERPSIP/RoFR Certificate thereof.

Ref: - Your No.F.5(101)/DM(D)/TW/2021-22/1784, Dt.20.12.2021 and even No.1782, dt.20.12.2021

Sir,  
Kindly refer to the above.

There is some mismatch in RoFR certificate issued from your kind end in respect of forest area involved under SDM, LTV jurisdiction. As per record of Tripura Space Application Center, Agartala as well as State Forest Department total forest area involved in construction of proposed 33 KV overhead line from Ambassa to Jawaharnagar is 21.3339 ha (under SDM, Ambassa-5.516265 ha and SDM, LTV- 15.817638 ha) and the Forest Department, Govt. of Tripura has already conveyed In-principle Approval (Stage-I Clearance) for the said quantum of forest area after field verification with revenue Department. Accordingly, TSECL have applied for issuance of RoFR Certificate against involvement of 21.3339 ha of forest land under the jurisdiction of SDM, Ambassa and LTV. But RoFR certificate issued from your kind end is for 14.73746 ha under SDM, LTV in place of 15.817638 as applied for.

2. It is seen that the Plots bearing No.537, 538,722,1364,1365,1369, 1370 & 1395 under Longtharai RF involved in the proposal were not considered as forest land. But as per the record of Tripura Space Application Center, State Forest Department and e-Service of Directorate of Land & Settlement, all those plots are of Reserve Forest. The details of land downloaded from e-Service are attached herewith alongwith the letter from State Forest Department vide No.F.6-1282/FC/For-2020/6732-733, dt.27.05.2022 for your ready reference.

Necessary rectification on the above issue is required for submission of compliance report to the Forest Department for obtaining Final Approval (Stage-II clearance).

Encl: As stated above.

Yours faithfully,

*[Signature]*  
Addl. General Manager  
& Nodal Officer,  
Transmission Circle,  
Agartala.

Copy to:

- 1) The Chief Conservator of Forests & Nodal Officer (FCA), Agartala for favour of kind information & necessary action please (Encl: Land Statements).
- 2) The Sub-Divisional Magistrate, Longtharai Valley Sub-Divn. Manu, Dhalai, for favour of information & necessary action please (Encl: - Land Statements).

*[Signature]*



*[Signature]*  
07/06/2022  
Addl. General Manager  
& Nodal Officer,  
Transmission Circle, -  
Agartala.



395

By E-Mail

No.F.6-1282/FC/For-2020/ 6732-733  
GOVERNMENT OF TRIPURA  
OFFICE OF THE PRINCIPAL CHIEF CONSERVATOR OF FORESTS,  
TRIPURA: AGARTALA

Dated, Agartala 27 / 05 / 2022

To  
The Addl. General Manager & Nodal Officer,  
Transmission Circle, TSECL, 79 Tilla,  
Agartala

Sub: - Proposal for diversion of 21.3339 ha of forest land for construction of 33 KV pole line from  
Jawaharnagar Sub-Station to Dhumacherra under Dhalai District

Ref: Your letter No.F.5 (85)/ AGM/TC/2021-22/1088-91 dated 18.01.2022

Sir,

I am to refer to the above and to inform you that compliance report submitted by you are not in complete shape. FRA, certificate, 06 enclosed with the compliance report are for an area 20.253725 ha in place of 21.3339 ha.

In view of the above I am directed to request you to submit FRA, certificate, 06 over 21.3339 ha for sending the proposal to MoEF & CC, Shillong for final approval.

Yours faithfully,

[Rakesh Das]

Asstt. Conservator of Forests, FCA

Copy to:-

The District Forest Officer, Dhalai for kind information and needful please. He is requested to submit photographs of demarcation by RCC pillars.

Asstt. Conservator of Forests, FCA

o/c



ত্রিপুরাসরকার

ত্রিপুরাভূমিরাজস্বফর্ম-৭

(বিধিনিয়ম৫৩(১) ধারাদ্রষ্টব্য)

মৌজা : লংতরাইরিজার্ভফরেস্ট  
তহশীল : মনু

খতিয়াননং : ২৩  
রেভিনিউসার্কেল : মনু

মহকুমা : লংতরাইভ্যলী  
তৌজিনং : -

উপরিস্থস্বত্বেরবিবরণ

খতিয়াননং	বিবরণওদখলকার (বিস্তারিত)	পরস্পর অংশ	রাজস্ব	যেতারিখহইতেধার্যখাজনাআমলেআসিবে
(১)	(২)	(৩)	(৪)	(৫)

Reference No.:

অগ্রস্বত্ব

স্বত্বের বিবরণওদখলকার (বিস্তারিত)	অংশ	স্বত্বেরশ্রেণীও বিবরণ	স্বত্বেরবিশেষনিয়মওঅনুষঙ্গ	অধীনস্তস্বত্ব, অধীনস্তস্বত্বেরপৃথক খতিয়ানেরনম্বর
(৬)	(৭)	(৮)	(৯)	(১০)
১ বনবিভাগ	১০০০০০			

১০০০০০

অগ্রস্বত্বেরআপনদখলীয়জমি

দাগনস্বর		উত্তরসীমানা		জমিরশ্রেণী	মন্তব্য	অগ্রস্বত্বেরবসদীয়পরিমাণ			
সাবেক	হাল	দাগনস্বর	দখলকার			একর	শতক	হেক্টর	আর
(১১)	(১২)	(১৩)	(১৪)	(১৫)	(১৬)	(১৭)		(১৮)	
৫৩০	৫৩০		মৌজাধুমাছড়া	বাস্তু	সংরক্ষিতবন, বেআইনিদংপূর্ণকুমারত্রিপুরাপিতা: নিশাধনত্রিপুরাসাং - নিজ, পোঃ - মনুঘাট	০	০৮০	০	০৩২
৫৩১	৫৩১		মৌজাধুমাছড়া	টিলা	সংরক্ষিতবন,	১১১	৪৬০	৪৫	১০৬
৫৩৩	৫৩৩			রাস্তা	সাধারণেরব্যবহার্য, প্রঃ - কোয়ারীরাস্তা	৩	০২০	১	২২২
৫৩৭	৫৩৭	৫৩৪	বনবিভাগ	লুঙ্গা	সংরক্ষিতবন, বেআইনিদংসবনদেববর্মাপিতা: মনোহরদেববর্মাসাং - নিজ, পোঃ - মনুঘাট	১	৭৩০	০	৭০০



৫৩৮	৫৩৮	৫৯৯	আবদুলপরিজা	টিলা	সংরক্ষিতবন,	১০৪	০০০	৪২	০৮৭
৫৩৮/৫৬৪	৫৩৮/৫৬৪	৫৩৮	নিজ	লুঙ্গা	সংরক্ষিতবন,	১	৪২০	০	৫৭৫
৫৪০	৫৪০	৫৪১	বনবিভাগ	বাস্তু	সংরক্ষিতবন, ঘর - ৩, বেআইনিদংযুগলচন্দ্রত্রিপুরাপিতা: সতিজয়ত্রিপুরাসাংনিজ, পোঃ - মনুঘাট	০	৫১০	০	২০৬
৫৪১	৫৪১	৫৩৯	মুক্তাচন্দ্র	টিলা	সংরক্ষিতবন,	২	৫০০	১	০১২
৫৪৫	৫৪৫	৫৬২	রামজীবন	চারা	সংরক্ষিতবন, বেআইনিদংমনিচন্দ্রদেববর্মাপিতা: রবিচন্দ্রদেববর্মাসাংপোঃ - মনুঘাট	০	১০০	০	০৪০
মোটদাগ:৯					আপনদখলীয়জমিরমোট	২২৪	৮২০	৯১	৯৮০
					জের	০	০০০	০	০০০
					অধীনস্তস্বত্ত্বেরমোট				
					সর্বমোট	২২৪	৮২০	৯১	৯৮০

rinted On: 08/10/2021

Compared By  
Kajal Kumar Banik

Authenticated By  
Narayan Ch  
Tripura(ASO)



ত্রিপুরাসরকার  
ত্রিপুরাভূমিরাজস্বফর্ম - ৭  
(বিধিনিয়ম ৫৩(১) ধারাদ্রষ্টব্য)

ONLY FOR  
DISPLAY

মৌজা : লংতরাইরিজার্ভরেস্ট  
তহশীল : মনু

খতিয়াননং : ৫০  
রেভিনিউসার্কেল : মনু

মহকুমা : লংতরাইভালী  
তৌজিনং :

উপরিস্থত্বেরবিবরণ

খতিয়াননং	বিবরণওদখলকার (বিস্তারিত)	পরস্পর অংশ	রাজস্ব	যেতারিখহইতেধার্যখাজনাআমলেআ সিবে
(১)	(২)	(৩)	(৪)	(৫)

Reference No.:

অত্রস্থত্ব

	স্থত্বের বিবরণওদখলকার (বিস্তারিত)	অংশ	স্থত্বেরশ্রেণীও বিবরণ	স্থত্বেরবিশেষনিয়মওঅনুষঙ্গ	অধীনস্থত্ব, অধীনস্থত্বেরপৃথক খতিয়ানেরনম্বর
	(৬)	(৭)	(৮)	(৯)	(১০)
১	বনবিভাগ	১০০০০০			
		১০০০০০			

অত্রস্থত্বেরআপনদখলীয়জমি

দাগননম্বর		উত্তরসীমানা		জমিরশ্রেণী	মন্তব্য	অত্রস্থত্বেরবসদীয়পরিমাণ			
সাবেক	হাল	দাগননম্বর	দখলকার			একর	শতক	হেক্টর	আর
(১১)	(১২)	(১৩)	(১৪)	(১৫)	(১৬)	(১৭)	(১৮)	(১৯)	(২০)
৭১৯	৭১৯	৭০৫	বনবিভাগ	বাস্ত	সংরক্ষিতবন বেআইনিদংরেজা মনিত্রিপুরাপিতা: সাধুরঞ্জনত্রিপুরা সাং - নিজ, পোঃমনুঘাট	০	৩৭০	০	১৫০
৭২১	৭২১	৬০৬	ছড়া	নাল	সংরক্ষিতবন বেআইনিদংক্ষমাধ নত্রিপুরাপিতা: রেজামনিত্রিপুরা সাং - নিজ, পোঃমনুঘাট	০	৩৫০	০	১৪২
৭২২	৭২২	৭২১	ক্ষমাধন	বাস্ত	সংরক্ষিতবন বেআইনিদংক্ষমাধ নত্রিপুরাপিতা: রেজামনিত্রিপুরা সাংনিজ,	০	৬৫০	০	২৬৩



					পোঃ মনুঘাট				
৭২৪	৭২৪	৭২৫	ঈশান	লুঙ্গা	সংরক্ষিত বন বেআইনিদংক্ষমাধ নত্রিপুরাপিতা: রেজামনিত্রিপুরা সাং - নিজ, পোঃ - মনুঘাট	১	৩৮০	০	৫৫৮
৭২৫	৭২৫	৬৯৬	ছড়া	লুঙ্গা	সংরক্ষিত বন বেআইনিদংক্ষমাধ নত্রিপুরাপিতা: রেজামনিত্রিপুরা সাং নিজ, পোঃ মনুঘাট	০	৮৫০	০	৩৪৪
৭২৬	৭২৬	৬৯৬	ছড়া	নাল	সংরক্ষিত বন বেআইনিদংগ্রীনি ভাসত্রিপুরাপিতা: মাধবচন্দ্রত্রিপুরা সাং লিজ, পোঃ মনুঘাট	১	১২০	০	৪৫৩
৭২৭	৭২৭	৬৯৬	ছড়া	নাল	সংরক্ষিত বন বেআইনিদংযোগে দ্রত্রিপুরাপিতা: নানুমনিত্রিপুরা সাং নিজ, পোঃ মনুঘাট	১	২০০	০	৪৮৬
৭৩০	৭৩০		নিজমৌজা সিটনং - ১৮	রাস্তা	সংরক্ষিত বন, ঘর - ৩, বেআইনিদংকৃষ্ণদা সবৈষ্ণবপিতা: রামদাসবৈষ্ণবসাং নিজ, পোঃ মনুঘাট	১	১১০	০	৪৪৯
মোটদাগ: ৮					আপনদখলীয়জমিরমোট	৭	০৩০	৩	৮৪৫
					জের	০	০০০	০	০০০
					অধীনস্ত স্বত্ত্বেরমোট				
					সর্বমোট	৭	০৩০	৩	৮৪৫



ত্রিপুরাসরকার  
ত্রিপুরাভূমিরাজস্বফর্ম-৭  
(বিধিনিয়ম ৫৩(১) ধারাদ্রষ্টব্য)



389

APB-8৯, ১৩৬৬	১৩৬৬	১৩৬৩	নৃপেন্দ্র	(নাল)	সংরক্ষিতবনবে আইনিদং	১	১৯০	০	৪৮২
১৩৬৭	১৩৬৭	১৩৬৬	ধনকিশো র	নাল	সংরক্ষিতবনবে আইনিদং	১	৪৭০	০	৫৯৫
১৩৬৮	১৩৬৮	১৩৬১	বনবিভাগ	টিলা	সংরক্ষিতবন	২	৫৬০	১	০৩৬
১৩৬৯	১৩৬৯	-	ছড়া	টিলা	সংরক্ষিতবন	২	৬৮০	১	০৮৫
মোটদাগ:১০					আপনদখলীয়জমিরমোট	৭৬৬	০১০	৩১০	৯৯৩
					জের	০	০০০	০	০০০
					অধীনস্ত স্বত্ত্বেরমোট				
					সর্বমোট	৭৬৬	০১০	৩১০	৯৯৩

Printed On: 08/10/2021

Compared By  
Kajal Kumar Banik

Authenticated By  
Narayan Ch  
Tripura(ASO)

৩২৪

**ত্রিপুরাসরকার**  
**ত্রিপুরাভূমিরাজস্বফর্ম - ৭**  
**(বিধিনিয়ম ৫৩(১) ধারাদ্রষ্টব্য)**

মৌজা : লংতরাইরিজার্ভফরেস্ট  
 তহশীল : মনু

খতিয়াননং : ১২২  
 রেভিনিউসার্কেল : মনু

মহকুমা : লংতরাইভালী  
 তৌজিনং : -

**উপরিস্থত্বেরবিবরণ**

খতিয়ান নং	বিবরণওদখলকার (বিস্তারিত)	পরস্পর অংশ	রাজস্ব	যেতারিখহইতেধার্যখাজনাআম লেআসিবে
(১)	(২)	(৩)	(৪)	(৫)
-				

Reference No.:

**অত্রস্বত্ত্ব**

স্বত্ত্বের বিবরণওদখলকার (বিস্তারিত)	অংশ	স্বত্ত্বেরশ্রেণীও বিবরণ	স্বত্ত্বেরবিশেষনিয়মওঅনু ষঙ্গ	অধীনস্তস্বত্ত্ব, অধীনস্তস্বত্ত্বেরপৃথক খতিয়ানেরনম্বর
(৬)	(৭)	(৮)	(৯)	(১০)
১ বনবিভাগ	১০০০০ ০			

১০০০০০

**অত্রস্বত্ত্বেরআপনদখলীয়জমি**

দাগনস্বর		উত্তরসীমানা		জমিরশ্রে ণী	মন্তব্য	অত্রস্বত্ত্বেরবসদীয়পরিমাণ			
সাবেক	হাল	দাগনস্বর	দখলকার			একর	শতক	হেক্টর	আর
(১১)	(১২)	(১৩)	(১৪)	(১৫)	(১৬)	(১৭)		(১৮)	
APB- ৮৫১৩৭০	১৩৭০	১৩৬১	বনবিভাগ	(টিলা)	সংরক্ষিতবনবে আইনিদং, ১) দশমনিরোয়াজা, ২) বৈরমনিরোয়াজা পিতা: জীবনকুমাররো য়াজাসাং-নিজ	২	৮১০	১	১৩৭
FPB-১০২, ১৩৭১	১৩৭১	-	-	ছড়া	সংরক্ষিতবন, প্রঃগয়নামাছড়া, সাধারণেরব্যবহা র্য	২	৫৫০	১	০৩২
APB-৪১, ১৩৭৪	১৩৭৪	-	নিজমৌ জাসিটনং -২৮	চারা	সংরক্ষিতবনবে আইনিদংবিধুকু মারত্রিপুরাপিতা: গরিচন্দ্রত্রিপুরা	২	৩১০	০	৯৩৫



					সাং- নিজ				
১৩৭৫	১৩৭৫	-	ছড়া	লুঙ্গা	সংরক্ষিতবনবে আইনিদংবিধুকু মারত্রিপুরাপিতা: গিরিচন্দ্রত্রিপুরা সাং-নিজ	০	৭৫০	০	৩০৪
FPB-১০২, ১৩৭৫/২৮ ৩২	১৩৭৫/২ ৮৩২	-	-	ছড়া	সংরক্ষিতবন, প্রঃগয়নামাছড়া, সাধারণেরব্যবহা র্য	০	৭৬০	০	৩০৮
১৩৭৬	১৩৭৬	১৩৭৫	বনবিভাগ	(টিলা)	সংরক্ষিতবন	০	৭২০	০	২৯১
১৩৭৭	১৩৭৭	-	ছড়া	(লুঙ্গা)	সংরক্ষিতবনবে আইনিদংদৈতকু মারত্রিপুরাপিতা: বিদেচন্দ্রত্রিপুরা সাং-নিজ	০	৬২০	০	২৫১
APB- ৮৫১৩৭৮	১৩৭৮	১৩৭১	বনবিভাগ	চারা	সংরক্ষিতবনবে আইনিদং, দশমনিরোয়াজা, পিতা: জিবনকুমারত্রি পুরাসাং-নিজ	০	৪৯০	০	১৯৮
APB- ৮৫১৪০৫	১৪০৫	-	ছড়া	(লুঙ্গা)	সংরক্ষিতবনবে আইনিদংব্রজে দ্রকুমারদেবশর্মা পিতা: বিশারায়দেবশর্মা সাং-নিজ	০	০৮০	০	০৩২
মোটদাগ:৯				আপনদখলীয়জমিরমোট		১১	০৯০	৪	৪৮৮
				জের		০	০০০	০	০০০
				অধীনস্তস্বত্বেরমোট					
				সর্বমোট		১১	০৯০	৪	৪৮৮

Printed On: 08/10/2021

Compared By  
Kajal Kumar BanikAuthenticated By  
Narayan Ch  
Tripura(ASO)



ত্রিপুরাসরকার

ত্রিপুরাভূমিরাজস্বফর্ম-৭

(বিধিনিয়ম ৫৩(১) ধারাদ্রষ্টব্য)

মৌজা : লংতরাইরিজার্ভফরেস্ট  
তহশীল : মনু

খতিয়াননং : ১২৫  
রেভিনিউসার্কেল : মনু

মহকুমা : লংতরাইভালী  
তৌজিনং :-

উপরিস্থত্বেরবিবরণ

খতিয়ান নং	বিবরণওদখলকার (বিস্তারিত)	পরস্পর অংশ	রাজস্ব	যেতারিখহইতেধার্যখাজনাআম লেআসিবে
(১)	(২)	(৩)	(৪)	(৫)
-				

Reference No.:

অত্রস্বত্ত্ব

	স্বত্ত্বের বিবরণওদখলকার (বিস্তারিত)	অংশ	স্বত্ত্বেরশ্রেণীও বিবরণ	স্বত্ত্বেরবিশেষনিয়মওঅনু ষঙ্গ	অধীনস্তস্বত্ত্ব, অধীনস্তস্বত্ত্বেরপৃথক খতিয়ানেরনম্বর
	(৬)	(৭)	(৮)	(৯)	(১০)
১	বনবিভাগ	১০০০০০ ১০০০০০			

অত্রস্বত্ত্বেরআপনদখলীয়জমি

দাগননম্বর		উত্তরসীমানা		জমিরশ্রে ণী	মন্তব্য	অত্রস্বত্ত্বেরবসদীয়পরিমাণ			
সাবেক	হাল	দাগননম্বর	দখলকার			একর	শতক	হেক্টর	আর
(১১)	(১২)	(১৩)	(১৪)	(১৫)	(১৬)	(১৭)		(১৮)	
১৩৮৯	১৩৮৯	১৩৮৭	হেরস্বদত্ত	বাস্তু	সং- রক্ষীতবনবেআই নিদংবিশ্বমনিত্রি পুরাপিতা: জবীন্দ্রত্রিপুরা সাং-নিজ	০	২৬০	০	১০৫
১৩৯০	১৩৯০	১৩৮৬	সমপূর্ণ	চারা	সং- রক্ষীতবনবেআই নিদংসমপূর্ণত্রিপুরা রাপিতা: নবদ্বিপকুমারত্রি পুরাসাং-নিজ	০	৮৫০	০	৩৪৪
১৩৯১	১৩৯১	১৩৬১	বনবিভাগ	(টীলা)	সং-রক্ষীতবন	১	৫৩০	০	৬১৯
১৩৯২	১৩৯২	১৩৬১	বনবিভাগ	(টীলা)	সং-রক্ষীতবন	২	২১০	০	৮৯৪



১৩৯৩	১৩৯৩	১৩৯২	বনবিভাগ	চারা	সং- রক্ষীতবনবেআই নিদংঅহেরঞ্জ ত্রিপুরাপিতা: দেবসিংত্রিপুরা সাং-নিজ	১	০৩০	০	৪১৭
১৩৯৪	১৩৯৪	-	ছড়া	চারা	সং- রক্ষীতবনবেআই নিদংঅহেরঞ্জ ত্রিপুরাপিতা: দেবসিংত্রিপুরা সাং-নিজ	০	৮৪০	০	৩৪০
১৩৯৫	১৩৯৫	১৩৯০	নিজ	চারা	সং- রক্ষীতবনবেআই নিদংসমপূর্ণত্রিপুরা পিতা: নবদ্বিপকুমারত্রি পুরাসাং-নিজ	০	৪৭০	০	১৯০
১৩৯৬	১৩৯৬	১৩৯০	সমপূর্ণ	বাস্ত	সং- রক্ষীতবনবেআই নিদংঅশ্বখমাত্রি পুরাপিতা: বিপদত্রিপুরাসাং- নিজ	০	০৯০	০	০৩৬
১৩৯৭	১৩৯৭	১৩৯০	সমপূর্ণ	বাস্ত	সং-রক্ষীতবন, ঘর- ১বেআইনিদংই প্রকুমারত্রিপুরা পিতা: রাংকুমারত্রিপুরা সাং-নিজ	০	০৯০	০	০৩৬
মোটদাগ:৯					আপনদখলীয়জমিরমোট	৭	৩৭০	৩	৯৮১
					জের	০	০০০	০	০০০
					অধীনস্তত্বেরমোট				
					সর্বমোট	৭	৩৭০	৩	৯৮১

Printed On: 08/10/2021

Compared By  
Kajal Kumar BanikAuthenticated By  
Narayan Ch  
Tripura(ASO)



384

**GOVERNMENT OF TRIPURA  
OFFICE OF THE SUB-DIVISIONAL MAGISTRATE  
LONGTHARAI VALLEY, CHAILENGTA  
DHALAI, TRIPURA**

No.F.9(43)/SDM/LTV/TW/RoFR/2020-21/

4109-10

Dated, 20/08/2022

To  
The District Magistrate & Collector  
Dhalai, District, Jawaharnagar.

Subject:- Regarding diversion forest land for construction of 33KV overhead line from Jawaharnagar to Dhumacharra Sub-Station under NERPSIP.

Sir,

In continuation to this office letter vide No.F.9(43)/SDM/LTV/TW/RoFR/2020-21/ 4936-38 dated, 17/12/2021 I would like to state that a total of 15.817638 hectares is under jurisdiction of Longtharai Valley Sub-Division. Out of 15.817638 hectares, 14.73746 hectares is under reserve forest land for which Village Level Forest Rights Committee and Sub-Division Level Forest Rights Committee has submitted approval for diversion of the above 14.73746 hectares reserve forest land only. The remaining 1.071638 hectares consisting of plot No. 537/p, 538/p, 722/p, 1364/p, 1365/p, 1369/p, 1370/p, 1395/p, 1395/p have been given allotment to following 06(Six) persons from the office of the then SDO Kailashahar, Unakuti District, copies of khatian are enclosed herewith. The status of land before allotment was reserve forest as per sabek khatian. The details of allotment are given below :-


Sl. No.	Name of allotted person	Name of Mouja	Khatian No.	Plot No.	Class of land	Status of land before allotment	Area allotted as per khatian (in hec)	Proposed area TSECL for diversion (in hec)
1.	Surendra Debbarma S/O Saraldas Baishnab	Longtharai R.F	23	537/p,	Lunga	R.F	0.700404	0.096581
			23	538/p,	Tilla		0.190283	0.249059
2.	Jugendra Tripura S/O Nandamani Tripura		974	722/p	Bastu		0.263157	0.089927
3.	Haira mani Tripura S/O Jiban Kr. Tripura		937	1364/p	Nal		0.461538	0.127299
			937	1370/p	Tilla		0.344129	0.053052
4.	Pabitra Tripura S/O Nripen Kr. Tripura		932	1365/p	Nal		0.433198	0.128435
5.	Krishna Prasad Tripura S/O Rajani Tripura		934	1369/p	Viti		1.004048	0.30248
6.	Ajindra Tripura S/O Samparna Tripura		935	1395/p	Chara		0.190283	0.000022
			935	1395/p	Chara		0.031065	0.031065
Total :-							3.58704	1.07792

Since land record has been opened in favour of above mentioned 06 (Six) persons so the Department of Forest may file review petition before your Hon'ble Court as per instruction contained the Memo No.F.6-25/Land/For-87/33,385-405 dated 17/01/2006 issued by the PCCF, Tripura. Copy of the said Memo is enclosed for kind perusal.

This is for favour of your kind perusal please.

Yours faithfully

Encl:- As stated

  
Sub-Divisional Magistrate  
Longtharai Valley, Chailengta,  
Dhalai, Tripura

Copy to:-

1. The Addl. General Manager & Nodal Officer, Transmission Circle Agartala for information and necessary action please.




# TRIPURA STATE ELECTRICITY CORPORATION LIMITED

(A Govt. of Tripura Enterprise)



Annexure-4

No.F.5 (85)/AGM/TC/2023-24/ 2085



Dt.05.03.2024

To

The Dy.Chief Conservator of Forests (FCA),  
Office of the Principal Chief Conservator of Forests,  
Gorkhabasti Agartala.

Sub: - Proposal for diversion of 21.3339 ha of forest land for construction of 33 KV overhead line from  
Jawaharnagar Sub-station to Dhumacherra Sub-station under NERPSIP/RoFR Certificate – regarding

## Proposal No.FP/TR/TRANS/48171/2020

Ref:-1. Your No. F.6-1282/FC/For-2020 /6732-733, Dt.27.05.2022.

Sir,

Kindly refer to the above.

The FRA certificate as received from the District Magistrate & Collector, Dhalai Dist. is enclosed herewith.

It may be mentioned that although TSECL, U/A has applied for diversion of 21.3339 Ha (under Ambassa SD-5.516265 ha & LTV SD-15.817638 ha) of forest land based on land records provided by **TSAC (recognised by Forest Department, Tripura)** but as per the ground verification by DM, Dhalai for LTV Sub-division it appears that small portion of land (1.08 ha) is found to be Revenue land as per their record and hence the FRA certificate is issued against 20.253 ha forest land.

In Tripura, unlike other states of India, the forest land is mostly not contiguous and exists as small patches/pockets alongside revenue areas. As such, minor variations in forest area based on map data (mouza map) and ground verifications arise in few cases.

In the instant case, since the variation is very marginal and TSECL being U/A has already deposited the forest compensation on 21.3339 ha of forest land, hence it is requested that the FRA certificate as received may be considered for processing of Stage-II clearance by IRO & MoEFCC, Shillong.

You are requested to kindly process the same to the IRO & MoEFCC, Shillong.

Yours faithfully,

Encl: As stated above.

MP  
05/03/24  
Addl. General Manager  
& Nodal Officer,  
Transmission Circle,  
Agartala.

Def. FCA  
260  
06.03.2024

1/c FCA



612

## FORM 1

(For Linear Project)

Government of Tripura

Office of the District Magistrate & Collector  
Dhalai District, Jawaharnagar

No.F.5(101)/DM(D)/TW/2021-22/ 1919

Date 30-12-2021

## To WHOWSOEVER IT MAY CONCERN

In compliance of the Ministry of Environment and Forest (MoEF), Government of India letter no.11-9/98-FC(pt.) dated, 3<sup>rd</sup> August 2009 wherein, the MoEF issued guidelines on submission of evidences for having initiated and completed the process of settlement of rights under the Scheduled Tribes and other Traditional Forest Dwellers (Recognition of Forest Rights) Act, 2006 ('FRA', for short) on the forest land proposed to be diverted for non-forest purpose read with MoEF letter dated 5<sup>th</sup> February 2013 wherein MoEF issued certain relaxation in respect of linear projects, it is certified that **5.516265 Hectares** of Forest land proposed to be diverted in favour of **Tripura State Electric Corporation Ltd. (A Govt. of Tripura Enterprise)** for **Construction of 33 KV Overhead Line** from Jawaharnagar Sub-Station to Dhumacharra Sub-Station falls within jurisdiction of **2 (two) mouja** i.e Kathalbari and Shikaribari mouja under Kathalbari and Shikaribari ADC Village of Ambassa Sub Division.

- a) the complete process for identification and settlement of rights under the Forest Right Act, 2006 has been carried out for the entire **5.516265 Hectares** of forest area proposed for diversion. A copy of records of all consultations and meetings of Forest Rights Committee(s) (not applicable), Gram Sabha(s)(not applicable), Sub Division level committee(s) and the District level Committee are enclosed as **Annexure - I to Annexure - V** the diversion of forest land for facilities managed by the Government as required under Section 3(2) of the FRA has been completed and the Gram Sabhas have given their consent to it; (not applicable).
- b) the proposal does not involve recognized rights of Primitive Tribal Groups and Pre-Agricultural Communities.

Encl:- As stated above.

*(Signature)*  
District Magistrate & Collector  
Dhalai District, Jawaharnagar  
District Magistrate & Collector  
Dhalai, Tripura.



6/11

GOVERNMENT OF TRIPURA  
OFFICE OF THE DISTRICT MAGISTRATE & COLLECTOR  
DHALAI DISTRICT, JAWAHARNAGAR

NO.F.5(101)/DM(D)/TW/2021-22/1784

Date: 20-12-2021.

To  
The Addl. General Manager & Nodal Officer  
Transmission Circle, Agartala.

Subject :- Sending of FRA certificate for diversion of 21.3339 hectares forest land for construction of 33 KV over head line from Jawaharnagar Sub-station to Dhumachara Sub-station.

Ref. No.F.5(85)/AGM/TC/2020-21/1107 dated 15-12-2020.

Sir,

With reference to the subject cited above, I am sending herewith original copy of FRA certificate (in Form - I) along with all required documents for diversion of 14.73746 hectares forest land under Longtharai Valley Sub-Division for construction of 33 KV over head line from Jawaharnagar Sub-station to Dhumachara Sub-station.


It is worth mentioning here that to undertake work in this segment TSECL has sought diversion of forest land of 21.333903 hectares, out of which 15.817638 hectares falls under the jurisdiction of Longtharai Valley Sub-Division.

Out of **15.817638 hectares**, SDM, Longtharai Valley has submitted approval for diversion of forest land of **14.73746 hectares** only as the rest quantum of land is allottee land. Therefore the User Agency may modify the proposal (in e-Parivesh also) according to the quantum of forest land approved by the Longtharai Valley Sub-Divisional level forest authority for diversion.

This is for your kind information and doing the needful.

Encl :- As stated.

Yours faithfully

  
20/12/2021  
District Magistrate & Collector  
Dhalai District, Jawaharnagar

Copy to:-

The Sub-Divisional Magistrate, Longtharai valley for information.

  
20/12



10

Annexure-VII

Government of Tripura  
Office of the District Magistrate & Collector  
Dhalai District, Jawaharnagar

No.F.5(101)/DM(D)/TW/2021-22/ 1781

Date, -12-2021.

**RECORD OF DECISIONS OF DLC ON FOREST RIGHTS, DHALAI (BY CIRCULATION) ON 18<sup>th</sup> DECEMBER, 2021.**

In compliance of the Ministry of Environment and forests (MoEF), Government of India's letter No.11-9/98-FC(pt.) dated 3<sup>rd</sup> August 2009 wherein the MoEF issued guidelines on submission of evidences for having initiated and completed the process of settlement of rights under the Scheduled Tribes and Other Traditional Forest Dwellers (Recognition of Forest Right) Act 2006 on the forest land proposed to be diverted for linear projects and it is certified that 14.73746 hectares of forest land to be diverted in favour of Tripura State Electric Corporation Ltd. (A Govt. of Tripura Enterprise) for Construction of 33 KV Overhead line from Jawaharnagar Sub-Station to Dhumacharra Sub-station under NERPSIP falls within jurisdiction of South Dhumacharra, Battala, S.K Para, West Jamircherra, Gainama and North Dhumacharra ADC village, Mouja : Longtharai RF, South Dhumacharra, Ghagracharra and North Dhumacharra, TK : Manu TK & Chailenta TK under Longtharai Valley Sub-Division of Dhalai District.

The committee members expressed satisfaction to process for identification and settlement of rights under FRA and also propose diversion of 14.73746 hectares of forest area for linear projects in favour of Tripura State Electric Corporation Ltd. (A Govt. of Tripura Enterprise) for Construction of 33 KV Overhead line from Jawaharnagar Sub-Station to Dhumacharra Sub-Station under NERPSIP.

Taking reference from the reports submitted by the Sub-Divisional Magistrate, Longtharai valley and resolution of Gram Sabha Committee members and SDLC of RoFR Act, 2006 hereby it is confirmed that the proposal does not involve recognized right of primitive Tribal Groups and Pre-agricultural communities.

Name of requiring department	Purpose	Name of TK	Name of Mouja	Name of GP/VC	Particular of proposed land				Status of land
					Khatian No.	Plot No.	Class of land	Area (in hectares)	
1	2	3	4	5	6	7	8	9	10
Addl. General Manager & Nodal Officer, Transmission Circle, Agartala	Diversion of 21.3339 hectare of Forest land for construction of 33 KV overhead line from Jawaharnagar Sub-Station to Dhumacharra Sub-Station	Manu TK	Longtharai RF	South Dhumacherra	22	520/p	Tilla	0.821353	Forest land (RF)
						520/p	Tilla	0.284626	
						521/p	Charra	0.093223	
						522/p	Charra	0.094447	
					23	523/p	Charra	0.017165	
						533/p	Road	0.017165	
						545/p	Charra	0.000236	
					184	548/p	Nal	0.078256	
						565/p	Nal	0.06089	
					Battala	46	696/p	Charra	
				696/p			Charra	0.031271	
				696/p			Charra	0.028871	
				183		715/p	Bastu	0.003564	
						764/p	Nal	0.09548	
				974		727/p	Nal	0.10535	
						2395/p	Nal	0.025623	
				50		726/p	Nal	0.082646	
						730/p	Bastu	0.012263	
				44		731/p	Nal	0.000647	
				54		752/p	Tilla	0.269925	
				192		767/p		0.071729	
				S.K Para		72	951/p	Tilla	
					951/p		Tilla	0.280322	
					121	1361/p	Tilla	0.830052	
						1361/p	Tilla	0.330129	
						1367/p	Nal	0.102696	
						1371/p	Charra	0.014274	
					122	1371/p	Charra	0.055339	
						1371/p	Charra	0.012583	
						1371/p	Charra	0.012327	
						1391/p	Tilla	0.011349	
					125	1393/p	Charra	0.040593	
						1394/p	Charra	0.025668	
					126	1406/p	Tilla	0.766053	



1	2	3	4	5	6	7	8	9	10
Addl. General Manager & Nodal Officer, Transmission Circle, Agartala	Diversion of 21.3339 hectare of Forest land for construction of 33 KV overhead line from Jawaharnagar Sub-Station to Dhumacharra Sub-Station	Manu TK	Longtharai RF	S.K Para	127	1485/p	Tilla	0.281931	Forest land (RF)
						1501/p	Tilla	1.455501	
						1506/p	Tilla	1.953332	
					228	1521/p	Tilla	0.001286	
						2183/p	Lunga	0.076395	
						2186/p	Lunga	0.000042	
						2186/p	Lunga	0.235883	
						2188/p	Lunga	0.00047	
						2188/p	Lunga	0.007077	
						2189/p	Tilla	0.006878	
					252	2190/p	Tilla	0.073526	
					229	2191/p	Tilla	0.161159	
					294	2195/p	Nal	0.003086	
					931	2203/p	Nal	0.112937	
				West Jamircherra	293	2256/p	Lunga	0.000807	
					255	2263/p	Tilla	0.811943	
					256	2284/p	Tilla	0.236182	
				South Dhumacgherra	258	2328/p	Tilla	0.096024	
						259	2335/p	Tilla	
				West Jamircherra	285	2336/p	Tilla	0.219864	
						2339/p	Nal	0.072785	
						2340/p	Nal	0.07874	
					288	2389/p	Nal	0.132302	
						2391/p	Nal	0.026185	
						2393/p	Nal	0.044594	
						2398/p	Nal	0.00555	
					262	2397/p	Tilla	0.048285	
				S.K Para	268	2470/p	Lunga	0.000101	
						2479/p	Lunga	0.042576	
						2481/p	Tilla	0.182504	
					269	2482/p	Tilla	0.130893	
						2483/p	Tilla	0.115881	
						2484/p	Tilla	0.032691	
						2486/p	Lunga	0.030656	
						2487/p	Tilla	0.202806	
				284	2704/p	Lunga	0.091793		
South Dhumacharra	South Dhumacharra	5/38	1685/p	Tilla	0.002445	Forest land (PF)			
			1685/p	Tilla	0.024573				
			1687/p	Tilla	0.16322				
			1689/p	Tilla	0.004027				
Chailen gta TK	Ghagracharra	Gainama	3/21	1	Tilla	0.011655	Forest land (RF)		
				2	Tilla	0.828771			
				3	Tilla	0.43495			
Manu TK	North Dhumacherra	North Dhumacherra	5/12	766/p	Road	0.004618	Forest land (RF)		
Total								14.73746 hectares	

(Sri D.C Hrangkhaw), Hon'ble MLA, TLA  
19/12/2021 Member

(Sri Dhananjay Tripura), Hon'ble MLA, TLA  
Member

(Sri Hongsa kumar Tripura), Hon'ble MDC, TTAADC  
Member

(Sri Bhumikananda Reang), Hon'ble MDC, TTAADC  
Member

(Smt. Suchitra Debbarma), Chairperson, Ambassa Panchayat Samity  
Member

(Sri Amit Debbarma, Forest Dweller)  
Member

(Sri Ajit Debbarma), Forest Dweller  
Member

District Forest Officer, Dhalai  
Member

District Welfare Officer, Dhalai  
Member Secretary

Chairman  
DLC of Forest Rights Act. 2006.  
(DM & Collector)  
Dhalai, Jawaharnagar