

No. F. 6-1310/FC/For-2021/ 1236-240

Government of Tripura

Office of the Principal Chief Conservator of Forests

Tripura: Agartala

Dated Agartala, 31, 12, 2021

To
The Deputy Director General of Forests(C),
Ministry of Environment, Forests & Climate Change
North Eastern Regional Office
Law-U-Sib, Lumbatngen
Near M.T.C. Workshop
Shillong 793021

Sub: - Proposal for diversion of 10.05 ha of forest land for settlement of Bru Migrant of Mouja-Kulai RF Extension in favour of SDM, Ambassa under Dhalai District

Ref: - Ministry letter F.No.3-TR B 046/2021-SHI/1990-91 dated 30.11.2021

Madam,

With reference to the above, I am directed to inform you that the User Agency has submitted compliances by way of undertakings etc. in respect of conditions as stipulated in the letter dated 30.11.2021 under above reference. The undertakings submitted by the User Agency are enclosed herewith.

- Item No-A.1-** The User Agency has transferred cost for Net Present Value in favour of Ad-hoc CAMPA (Copy enclosed as Annexure-A)
- Item No-A.2-** The User Agency has transferred cost for Compensatory afforestation in favour of Ad-hoc CAMPA (Copy enclosed as Annexure-B)
- Item No-A.3-** The user agency has deposited the required funds to Adhoc campa (Copy enclosed as Annexure-C)
- Item No-A.4-** The User Agency has uploaded compliance report (Copy enclosed as Annexure-D)
- Item No-A.5-** The user agency has submitted FRA certificate (Copy enclosed as Annexure-E)
- Item No-A.6-** The User Agency has submitted undertaking in this regard (Copy enclosed as Annexure-F)
- Item No-A.7-** The user agency has deposited the fund in favour of DFO (Copy enclosed as Annexure-G)
- Item No-A.8 -** The user agency has deposited the fund in favour of DFO (Copy enclosed as Annexure-H)
- Item No-A.9 -** The User Agency has submitted undertaking in this regard (Copy enclosed as Annexure-I)
- Item No-A.10 -** The site inspection report of CA land (Copy enclosed as Annexure-J)
- Item No-A.11 -** The User Agency has submitted cost for RCC demarcation in this regard (Copy enclosed as Annexure-K)
- Item No-A.12 -** The user agency has agreed with the condition (Copy enclosed as Annexure-L)
- Item No-A.13 -** The User Agency has submitted cost for tree felling in this regard (Copy enclosed as Annexure-M)
- Item No-A.14 -** The User Agency has submitted undertaking in this regard (Copy enclosed as Annexure-N)
- Item No-B.1-** The User Agency has submitted undertaking in this regard (Copy enclosed as Annexure-O)
- Item No-B.2-** The Forest Department will take the needful action in this regard
- Item No-B.3-** The User Agency has submitted undertaking (Copy enclosed as Annexure-P)
- Item No-B.4-** The User Agency is agreed with the condition (Copy enclosed as Annexure-Q)

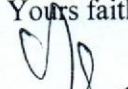


Item No-B.5 - The User Agency has submitted undertaking (Copy enclosed as Annexure-R)
Item No-B.6 - The User Agency has submitted undertaking (Copy enclosed as Annexure-S)
Item No-B.7 - The User Agency has submitted undertaking (Copy enclosed as Annexure-T)
Item No-B.8 - The User Agency has agreed with the condition
Item No-B.9 - The User Agency has submitted undertaking (Copy enclosed as Annexure-U)
Item No-B.10 - The User Agency has submitted undertaking (Copy enclosed as Annexure-V)
Item No-B.11 - The User Agency has submitted undertaking (Copy enclosed as Annexure-W)
Item No-B.12 - The User Agency has submitted undertaking (Copy enclosed as Annexure-X)
Item No-B.13 - The User Agency has agreed with the condition (Copy enclosed as Annexure-Y)

In view of the above compliances I would request you to convey the Final approval at an early date.
This is issued with the approval of the Govt.

Encl:- nos Annexure

Yours faithfully,



(Angshuman Dey, IFS)
Chief Conservator of Forests &
Nodal Officer, FCA

Copy to:-

1. The Secretary, Govt. of Tripura, Revenue Department, New Secretariat Complex, Agartala for kind information.
2. The District Magistrate & Collector, Dhalai for information.
3. The District Forest Officer, Dhalai for information.
4. The Sub-Divisional Magistrate, Ambassa for information and needful please



Chief Conservator of Forests &
Nodal Officer, FCA

Annexure - A

CERTIFICATE FOR TRANSFER OF NPV


This is to certify that the user agency has transferred, the below mentioned Net Present Value (NPV) of the forest land being diverted under this proposal, as per the orders of the Hon'ble Supreme Court of India dated 28/03/2008, 24/04/2008 and 09/05/2008 in Writ petition (Civil) No. 202/1995 and as per the guidelines issued by the Ministry vide letters No 5-3/2007-FC dated 05.02.2009 for extension of the settlement for BRU IDPs in Haduklaupara under Ambassa Sub-Division. The requisite fund has been transferred through online portal into CAMPA account of the State concerned.

Sl. No	Particular	Amount
1.	Net Present Value (NPV) of 10.05 ha of forest land @ Rs 9.39 lakh per ha	Rs. 94,36,950.00
	Total	Rs. 94,36,950.00

PROPOSAL DETAILS:

Proposal Number: FP/TR/REHAB/142361/2021.

Name of proposal: Proposal for diversion of 10.05 ha of forest land of Revenue Mouja RF Extension in favour of SDM, Ambassa under Dhalai District.


27/12/21

User Agency

(Sub-Divisional Magistrate)

Ambassa Sub-Division,

Dhalai, Tripura

**CERTIFICATE FOR TRANSFER OF COST OF RAISING AND
MAINTAINING THE COMPENSATORY AFFORESTATION**

This is to certify that the user agency has transferred the below mentioned cost of raising and maintaining the compensatory afforestation at the current wage rate in consultation with State Forest Department in the account of CAMPA of the concerned State through online portal for extension of the settlement for BRU IDPs in Haduklaupara under Ambassa Sub-Division. The scheme may include appropriate provision for anticipated cost increase for works scheduled for subsequent years.

Sl. No	Particular	Amount
1.	Cost of compensatory afforestation over 10.05 ha of equivalent land @Rs. 3,13,835/- per ha including anticipated cost increase for work schedule for subsequent years.	Rs. 31,54,042.00
Total		Rs. 31,54,042.00

PROPOSAL DETAILS:

Proposal Number: FP/TR/REHAB/142361/2021.

Name of proposal: Proposal for diversion of 10.05 ha of forest land of Revenue Mouja RF Extension in favour of SDM, Ambassa under Dhalai District.


27/12/21

User Agency

(Sub-Divisional Magistrate)

Ambassa Sub-Division,

Dhalai, Tripura

Annexure - C


CERTIFICATE FOR TRANSFER TO CAMPA ACCOUNT ONLY

This is to certify that all the funds received from the user agency under the project has been transferred/ deposited to CAMPA account only through e-portal (<https://parivesh.nic.in/>) for extension of the settlement for BRU IDPs in Haduklaupara under Ambassa Sub-Division.

PROPOSAL DETAILS:

Proposal Number: FP/TR/REHAB/142361/2021.

Name of proposal: Proposal for diversion of 10.05 ha of forest land of Revenue Mouja RF Extension in favour of SDM, Ambassa under Dhalai District.




User Agency

(Sub-Divisional Magistrate)

Ambassa Sub-Division,

Dhalai, Tripura

Proposal for diversion of 10.05 ha of Forest land of Revenue Mouja Kulai RF Extension in favour of SDM, Ambassa under Dhalai District.

Sno.	Proposal Detail	Application_No	Date of IN-PRINCIPLE	Amount to be Paid/Amount Paid (in Rs.)				Payment Status	Payment Detail	Demand Letter
1	<u>FP/TR/REHAB/142361/2021</u> Proposal for diversion of 10.05 ha of Forest land of Revenue Mouja Kulai RF Extension in favour of SDM, Ambassa under Dhalai District.	REHAB 1423612021827	30 Nov 2021	CA: 3154042/- , PCA: 0/- , Safety Zone: 0/- , NPV: 9436950/- , Total : 12590992/-	Addl CA : 0/- CAT : 0/- Addl PA : 0/-			 Paid	Fund Demand Verified by :07 Dec 2021 Nodal Officer On Bank Name : Union Bank Of India Mode of Payment : NEFT/RTGS (Challan) Challan Generated On :07 Dec 2021 Transaction Date :10 Dec 2021	Demand Letter Generated Challan


CERTIFICATE FOR UPLOADING OF COMPLIANCE REPORT

This is to certify that the compliance report has been uploaded on e-portal (<https://parivesh.nic.in/>) for extension of the settlement for BRU IDPs in Haduklaupara under Ambassa Sub-Division.

PROPOSAL DETAILS:

Proposal Number: FP/TR/REHAB/142361/2021.

Name of proposal: Proposal for diversion of 10.05 ha of forest land of Revenue Mouja RF Extension in favour of SDM, Ambassa under Dhalai District.


27/12/21
User Agency

(Sub-Divisional Magistrate)
Ambassa Sub-Division,
Dhalai, Tripura

Annexure E

FORM-III

(for projects other than linear projects and plantations)
[Rule 6(3) (e) of Forest (Conservation) Rules 2003 as amended up to date]

Government of Tripura
Office of the District Magistrate & Collector
Dhalai District, Jawaharnagar

DM(D)/TW/2021-22/210

Date 20-05-2021

TO WHOMSOEVER IT MAY CONCERN

1. In compliance of the Rule 6(3)(e) of the Forest (Conservation) Rules, 2003 [as amended vide the Forest (Conservation) Amendment Rules 2014; Forest (Conservation) second Amendment Rules 2014; and Forest (Conservation) Amendment Rules 2016] it is certified that 10.05 hectares of forest land proposed to be diverted to the Revenue Department Govt. of Tripura (name of user agency) for Bru Settlement Project : Kula Extension (purpose for diversion of forest land) in the district falls within the jurisdiction of Kula Extension ADC village(s) Mouja : Kulai R.F. Extension in Dalubari tehsils. It is further certified that the process for identification and settlement of rights under the FRA, 2006 has been carried out for the 10.05 hectares of forest land proposed for diversion. A copy of records of all consultation and meetings of the Rights Committee(s), Gram Sabha(s), Sub-Division Level Committee(s) and the District Level Committee(s) is enclosed as attachment Annexure - I to attachment Annexure - III.

2. The proposal for such diversion (with full details of the project and its implications, vernacular/ local language) has been discussed before each concerned Gram Sabha or forest-dwellers, who are eligible under the FRA, 2006.

3. The concerned Gram Sabha(s), has certified that all formalities/ processes under the FRA have been completed and that they have given their consent to the proposed diversion and the compensation and ameliorative measures, having understood the purpose and details of proposed diversion. Copies of certificate issued by the Gram Sabha(s) of Kulai R.F. Extension ADC villages(s) are enclosed as attachment Annexure - I.

4. The proposal and decisions on such proposals had taken place only when there was a quorum of minimum 50% members of Gram Sabhas present;

5. The diversion of forest land for facilities managed by the Government as required under Section 3(12) of the FRA, 2006 has been completed and the Gram Sabhas have given their consent to it;

6. The proposal of Primitive Tribal Groups and Pre-Agricultural Communities, where applicable have been duly safeguarded as per Section 3(1) of the FRA, 2006.

Encl

(Signature)
(Govekar Mayur Ratilal, IAS)
District Magistrate & Collector
Dhalai District, Jawaharnagar

GOVERNMENT OF TRIPURA
OFFICE OF THE DISTRICT MAGISTRATE & COLLECTOR
DHALAI DISTRICT: JAWAHARNAGAR

No. (D)/TW/2019-20/209

Dated 20-05-2021

OF DECISIONS OF DLC ON FOREST RIGHTS, DHALAI (BY CIRCULATION) ON 18th May, 2021.

In pursuance of the Ministry of Environment and forests (MoEF), Government of India's letter No. 11-9/98-FC dated 11 August 2009 wherein the MoEF issued guidelines on submission of evidences for having initiated the process of settlement of rights under the Scheduled Tribes and other Traditional Forest Dwellers (Forest Right) Act 2006 on the forest land proposed to be diverted for projects other than linear projects and it is certified that 10.05 hectares of forest land to be diverted in favour of Revenue Department Govt. of Tripura for Bru Settlement at Haduklau Para Extension falls within jurisdiction of Kulai RF Mouja, Mouja : Kulai RF Extension, TK : Dalubari under Ambassa Sub-Division of Dhalai District. Committee members expressed satisfaction to processes for identification and settlement of rights and also propose diversion of 10.05 hectares of forest area for projects other than linear projects and for Revenue Department Govt. of Tripura, for Bru Settlement at Haduklau para Extension. In reference from the reports submitted by the Sub-Divisional Magistrate, Ambassa and resolution of committee members and SDLC of RoFR Act, 2006 hereby it is confirmed that the proposal does not infringe the right of Primitive Tribal Groups and Pre-agricultural communities.

Sl No.	Particulars	Purpose	Name of TK	Name of Mouja	Particular of land			
					Khatin No.	Plot No.	Area in Hectare	Status of land
1	Bru Settlement at Haduklau para Extension		Dalubari T.K	Kulai R.F. Extension	3/4	103/p	2.87	Tilla R.F
					3/18	95/p	0.38	Tilla R.F
					3/18	259/p	3.66	Tilla R.F
					3/9	253/p	3.14	Tilla R.F
		Total					10.05	

(Shri) Hon'ble MLA, TLA Member

(Shri Dhananjay Tripura). Hon'ble MLA, TLA Member

(Shri) Jaganagar Member

(Shri Mastaray Reang). Member

(Shri) Amit Debbarma, Forest Dweller Member

(Shri) Ajit Debbarma, Forest Dweller Member

(Shri) District Welfare Officer, Dhalai Member Secretary

District Welfare Officer, Dhalai Member Secretary

Chairman
DLC of Forest Rights Act, 2006.
(DM & Collector)
Dhalai, Jawaharnagar.

Resolution of meeting of Sub-Divisional Level Forest Rights Committee (SDLC) under Ambassa Sub-Division held in the chamber of Sub-Divisional Magistrate, Ambassa
on 12/05/2021 at 11:00 AM •

Tahsil Name: Dalubari T.K.

Date of the meeting: 12/05/2021

Sl. No.	Name of the Project	Khatian No.	Plot No. (Hal)	Total Area of Land (in Ha.)	Class of Land	Revenue Mouja	Tahsil	Remark
1	Bru Settement Project Haduklau Para Extension	3/4	103/p	2.87	Tilla	Kulai R.F. Extension	Dalubari	Reserve Forest
2		3/18	95/p	0.38	Tilla	Kulai R.F. Extension	Dalubari	Reserve Forest
3		3/18	259/p	3.66	Tilla	Kulai R.F. Extension	Dalubari	Reserve Forest
4		3/9	253/p	3.14	Tilla	Kulai R.F. Extension	Dalubari	Reserve Forest
TOTAL				10.05				

Sri. Parimal Debnarma
Hon'ble MLA, TLA
Member

SDWO, Ambassa
Sub-Divisional Welfare Officer
Ambassa, Dhalai, District

(Chairman, SDLC)
Sub-Divisional Magistrate
Ambassa, Dhalai, Tripura.

Block Development Officer
Administrator
Ambassa P.O. Block
Ambassa, Dhalai, Tripura
Kamalacherra V.C
Member

Block Development Officer
Administrator
Ambassa P.O. Block
Ambassa, Dhalai, Tripura
Kulai R.F Ext. V.C
Member

Sub-Divisional Forest Officer,
Ambassa
Sub-Divisional Forest Officer
Member Ambassa, Dhalai, Tripura

Resolution of the meeting of Village Committee (Kulai RF Extension) under Ambassa Sub- Division held at the V.C. Office, Kulai RF Extension on 10/05/2021 at 11:00 AM.

Village Committee: Kulai RF Extension.

Sub-Division: Ambassa

Tehsil Name: Dalubari T.K.

Date of meeting: 10.05.2021.

S.L No.	Name of Project	Khatian No.	Plot No.(Hal)	Class of Land	Total Area of land (in Hac.)	Revenue Mouja	Tehsil	Remarks
1	Bru-Settlement Project Haduklau Para.	3/4	103/p	Tilla	2.87	Kulai RF Extension.	Dalubari	Reserve Forest
2		3/18	95/p	Tilla	0.38	Kulai RF Extension.	Dalubari	Reserve Forest
3		3/18	259/p	Tilla	3.66	Kulai RF Extension.	Dalubari	Reserve Forest
4		3/9	253/p	Tilla	3.14	Kulai RF Extension.	Dalubari	Reserve Forest
5		Total=			10.05			

✓ 17/5/21
Block Development Officer
Ambassa R.D. Block
Dhalai Tripura

1. B. Tabul Reang
Kripa Mohan Malsom
(K.M. MALSOM)
R.P.S.,
Kulai R/F. Extn. V.C.,
Ambassa, Dhalai.

1. Bishanjoy Reang
(BISHANJOY REANG)
Chairman,
Kulai R.F. Extn. V.C.
Ambassa R.D. Block, Dhalai Tripura.

2. M. B. Reang
3. Hanaki Reang
4. Bishanjoy Reang
5. M. B. Reang

453

Annexure - F


UNDERTAKING FOR ASSESSING THE VULNERABILITY OF ENCROACHMENT

Sub-Divisional Magistrate (User Agency), Ambassa Sub-Division, hereby gives an undertaking that the Forest and Revenue Department will do the field visit to assess the vulnerability of encroachment in the lunges/steep slopes excluded from the proposed area and submit report in connection with extension of the settlement for BRU IDPs in Haduklaupara under Ambassa Sub-Division.

PROPOSAL DETAILS:

Proposal Number: FP/TR/REHAB/142361/2021.

Name of proposal: Proposal for diversion of 10.05 ha of forest land of Revenue Mouja RF Extension in favour of SDM, Ambassa under Dhalai District.


27/12/21

User Agency

(Sub-Divisional Magistrate)

Ambassa Sub-Division,

Dhalai, Tripura

Annexure-G1


CERTIFICATE FOR CONTRIBUTION TOWARDS CONSERVATION

This is to certify that the User Agency (Sub-Divisional Magistrate, Ambassa Sub-Division), has deposited Rs. 40.00 lakhs to the account in the name of **FCA (District Nodal Officer), Ambassa** for purchasing of fully equipped animal rescue van, and Rs. 25.0 lakhs for Ex-situ conservation of Orchid, fern species and ex-situ/in-situ conservation of butterfly in connection with extension of the settlement for BRU IDPs in Haduklaupara under Ambassa Sub-Division.

PROPOSAL DETAILS:

Proposal Number: FP/TR/REHAB/142361/2021.

- **Name of proposal:** Proposal for diversion of 10.05 ha of forest land of Revenue Mouja RF Extension in favour of SDM, Ambassa under Dhalai District.


87/12/21
User Agency

(Sub-Divisional Magistrate)
Ambassa Sub-Division,
Dhalai, Tripura



Latitude: 23°58'22.7"
Longitude: 91°8'45.49"
Elevation: 112.43 m
Accuracy: 10.0 m
Time: 25-12-2021 10:31
Note: Boundary demarcation

Powered by NotisCam



Latitude: 23.858546

Longitude: 91.804851

Elevation: 131.42 m

Accuracy: 12.0 m

Time: 25-12-2021 10:36

Note: Boundary demarcation by pillar at B.P. 9, Talment Add: S. 10, Macul, Lak: Kulari.

Powered by NoteCam



Latitude: 23.858392
Longitude: 91.804912
Elevation: 125.42 m
Accuracy: 12.0 m
Time: 25-12-2021 10:37

Note: Boundary demarcation by pillaring at BRU Settlement, Add. site at Hadukulak, Kulai RF Ext.

Powered by NoteCam

425



Latitude: 23.859924

Longitude: 91.805343

Elevation: 130.42 m

Accuracy: 12.0 m

Time: 25-12-2021 10:42

Note: Boundary demarcation by ~~...~~ SPU Settlement Ad. Sh. Ch. Hach...

Powered by NoteCam

N-23 51-897
E-09 48-303

Latitude: 23.865038
Longitude: 91.806307
Elevation: 129.79 m
Accuracy: 5.0 m
Time: 12-25-2021 11:42
Note: BRU Settlement demarcation by pillaring at Huduklak Rural R.F. Extension
drs
SS Z

Powered by MoleCam



Latitude: 23.863605
Longitude: 91.806545
Elevation: 127.63 m
Accuracy: 3.8 m
Time: 12-25-2021 11:40

Note: BRU Settlement demarcation by pillaring at Huuklok-Kula R.P Extension
drs
ss

Powered by NoteCam

421



Powered by NoteCam

Latitude: 23.862906
Longitude: 91.806178
Elevation: 120.01 m
Accuracy: 3.8 m
Time: 12-25-2021 11:36
Note: BRU Settlement demarcation by village
s
drs



Latitude: 23.862128
Longitude: 91.806413
Elevation: 126.48 m
Accuracy: 3.8 m
Time: 12-25-2021 11:24

Note: BRU Settlement demarcation by pillarling a...
dai R.F. Extension

drs
s

Powered by NoteCam

23°51'60.4"
E-091°48'31.3"

Latitude: 23.860096

Longitude: 91.805158

Elevation: 122.38 m

Accuracy: 3.8 m

Time: 12-25-2021 10:56

Note: BRU Settlement demarcation of Hukong at Hukong Subsector extension

Powered by NoteCam

418

Latitude: 23.860938
Longitude: 91.805534
Elevation: 109.47 m
Accuracy: 3.8 m
Time: 12-25-2021 11:12
Note: BRU Settlement dema
dr

W-2351659
E-09148331

Plakke- en Noeddein



Latitude: 23.861645
Longitude: 91.80587
Elevation: 117.39 m
Accuracy: 3.9 m
Time: 12-25-2021 11:22
Note: BRU Settlement demarcation by pillar at 100m
drs

Powered by NoteCam

N-23°51.67'
E-091°18'30.2'

Latitude: 23.861153

Longitude: 91.805831

Elevation: 121.25 m

Accuracy: 3.8 m

Time: 12-25-2021 11:02

Note: BRU Settlement demarcation point for Kulaj R.F. Extension

Powered by NoteCam

**CERTIFICATE FOR PAYMENT OF COST FOR COSTRUCTION OF
CHAIN LINK FENCING**

This is to certify that the User Agency (Sub-Divisional Magistrate, Ambassa Sub-Division), has deposited **Rs 30,03,692.00/- (Thirty Lakhs three thousand six hundred and ninety two)** only to the account in the name of **FCA (District Nodal Officer), Ambassa** for construction of Chain link fencing only wherever it is absolutely required for protection in connection with extension of the settlement for BRU IDPs in Haduklaupara under Ambassa Sub-Division.

PROPOSAL DETAILS:

Proposal Number: FP/TR/REHAB/142361/2021.

Name of proposal: Proposal for diversion of 10.05 ha of forest land of Revenue Mouja RF Extension in favour of SDM, Ambassa under Dhalai District.


27/12/21

User Agency

(Sub-Divisional Magistrate)

Ambassa Sub-Division,

Dhalai, Tripura

Annexure I


**UNDERTAKING FOR PROVIDING GAS-CHULAS & CYLINDERS TO
EACH HOUSEHOLD**

Sub-Divisional Magistrate (User Agency), Ambassa Sub-Division, hereby gives an undertaking to provide Gas-Chulas & Cylinders to each household in order to reduce dependency on forest for fuelwood in connection with extension of the settlement for BRU IDPs in Haduklaupara under Ambassa Sub-Division.

PROPOSAL DETAILS:

Proposal Number: FP/TR/REHAB/142361/2021.

Name of proposal: Proposal for diversion of 10.05 ha of forest land of Revenue Mouja RF Extension in favour of SDM, Ambassa under Dhalai District.


27/12/21
User Agency

(Sub-Divisional Magistrate)
Ambassa Sub-Division,
Dhalai, Tripura

Joint site inspection of Conservator of Forest on 24.11.2021 over Dhalai District


Tour note of Sh. Sushil Debbarma, CF (T), O/o the PCCF & HoFF (T) on 24/11/2021 of CA land against the proposal for diversion of 10.05 ha forest land for resettlement Bru-Migrant at Mouja Kulai RF in favour of SDM, Ambassa under Dhalai District. The following officials were accompanied with me during the site inspection.

1. Sh. Sidhartha Debbarma, Wildlife Warden Gumati, Gumati WLW Sanctuary, Gandacherra.
2. Sh. Niranjan Debnath FR, Asstt. WLW, Gumati WLW Sanctuary, Gandacherra.
3. Sh. Utpal Debbarma, Tahsildar Jagabandhu Para. (User Agency) and other Forest officials. The proposed CA lands located are as under

Location	Status of land	Area in ha	Available species	Density covered	Remarks
Ultacherra	Khas	4.01	Bhura (<i>Macaranga denticulate</i> , Muell.), Marai (<i>Anogeissus acuminata</i> , Bamboo bushes, Bata (<i>Erianthus revennae</i> , Beauv) Chhan (<i>Imperata arundinaceae</i> , Cyrill.) Herb, shrubs, & full of climbers etc	Degraded	All species are secondary succession covered with climbers. Plantation can be taken up.
Laxmipur	Do	2.0	Some teak (<i>Teaktona grandis</i>) raised by public, Awal (<i>Vitex pendicularis</i>), mandar (<i>Erythrina indica</i>) and a few ordinary species like Jioli (Odina woderi Roxb), Marai (<i>Anogeissus acuminata</i>) bamboo bushes with climber etc	Degraded	There are some naturally grown up species and teak coppicing are available within the area. These species, are covered with climbers and it looks to be good density of forest, but practically not good density. So plantation can be done.
Chitrajhari	Do	2.32	4 nos karai (<i>Albizia procera</i>) 2 nos gamar (<i>Gmelina arboriea</i>) and some bushes of bamboo and climber in the lunga area,	Degraded	Area may be old jhuming area. Plantation can take up.
Raipassa	Do	1.74	A few rubber trees (<i>Hevea brasiliensis</i>) are there and rest area is degraded land.	Degraded	No remarkable tree species is there. Plantation can take up.
Grand total		10.07			

Under the above circumstance I am propose to recommend that the proposed CA sites may kindly consider as the status of land is khas land which will come under the control of Forest Depart:

Signature




Name: (Sushil Debbarma)
 Conservator of Forests (TC)
 (Sushil Debbarma, IFS)
 Conservator of Forests,
 Govt. of Tripura.





26
127





Annexure-K


CERTIFICATE REGARDING DEMARCATION OF THE BOUNDARY
OF THE FOREST LAND BEING DIVERTED FOR SETTLEMENT OF
BRU IDP IN HADUKLAUPARA

This is to certify that the User Agency (Sub-Divisional Magistrate, Ambassa Sub-Division), has deposited Rs 2,87,359/- (Two lakh eighty seven thousand thousand three hundred and fifty nine) only in favour of FCA (District Nodal Officer), Ambassa, for the boundary of the diverted forest land in connection with extension of the settlement for BRU IDPs in Haduklaupara under Ambassa Sub-Division.

PROPOSAL DETAILS:

Proposal Number: FP/TR/REHAB/142361/2021.

Name of proposal: Proposal for diversion of 10.05 ha of forest land of Revenue Mouja RF Extension in favour of SDM, Ambassa under Dhalai District.


27/12/21
User Agency

(Sub-Divisional Magistrate)
Ambassa Sub-Division,
Dhalai, Tripura

Annexure-L

SL NO.	CONDITION	COMPLIANCE
12	Violation of any of these conditions will amount to violation of Forest(Conservation) Act, 1980 and action would be taken as prescribed in para 1.21 of Chapter 1 of the Handbook of comprehensive guidelines of Forest(Conservation) Act, 1980 as issued by this Ministry's letter No. 5-2/2017-Fe dated 28.03.2019;	Terms and condition will be strictly followed by the User Agency.
13	The cost of felling of trees shall be deposited by the User Agency with the State Forest Department;	User Agency has complied to the condition as per Annexure-12
14	The state Govt. shall submit the copy of the notification of mutation of the equivalent non forest land identified for the compensatory afforestation while submitting compliance report to the In-principle approval (IPA);	User Agency has complied to the condition as per Annexure-13

B: Conditions which need to be strictly complied on field after handing over of forest land to the user agency by the State Forest Department but the compliance in form of undertaking shall be submitted prior to Stage-II approval:

SL NO.	CONDITION	COMPLIANCE
1	Legal status of the diverted forest land shall remain unchanged. No right of ownership of land will be conferred on the settlers;	User Agency has complied to the condition as per Annexure-14
2	Compensatory Afforestation shall be raised over equivalent area diverted in non-forest land i.e. 10.05 ha to be identified in by the State Government;	User Agency has complied to the condition as per Annexure-15
3	At the time of payment of the Net Present Value (NPV) at the then prevailing rate, the User Agency shall furnish an undertaking to pay the additional amount of NPV, if so determined, as per the final decision of the Hon'ble Supreme Court of India	User Agency has complied to the condition as per Annexure-16
4	The User Agency shall obtain the Environment Clearance as per the provisions of Environment (Protection) Act, 1986, if required;	User Agency will obtain the Environment Clearance if required

27/12/21

Sub-Divisional Magistrate
Ambassa Dhalai District


CERTIFICATE FOR PAYMENT OF COST OF FELLING OF TREES
WITH RESPECT TO THE FOREST LAND BEING DIVERTED FOR
SETTLEMENT OF BRU IDP IN HADKLAUPARA

This is to certify that the User Agency (Sub-Divisional Magistrate, Ambassa Sub-Division), has deposited **Rs 5,66,384/- (Five lakh sixty six thousand three hundred and Eighty Four)** only in favour of FCA (District Nodal Officer), Ambassa, for the cost of felling of trees in connection with extension of the settlement for BRU IDPs in Haduklaupara under Ambassa Sub-Division.

PROPOSAL DETAILS:

Proposal Number: FP/TR/REHAB/142361/2021.

Name of proposal: Proposal for diversion of 10.05 ha of forest land of Revenue Mouja RF Extension in favour of SDM, Ambassa under Dhalai District.


27/12/21
User Agency

(Sub-Divisional Magistrate)
Ambassa Sub-Division,
Dhalai, Tripura

ANNEXURE 13

Annexure - N

CERTIFICATE FOR SUBMIT THE COPY OF THE NOTIFICATION OF MUTATION

This is to certify that the User Agency (Sub-Divisional Magistrate, Ambassa Sub-Division), has submitted the copy of the notification of mutation of the equivalent non forest land identified for the compensatory afforestation as Annexure 13 (i), Annexure 13 (ii), Annexure 13 (iii) and Annexure 13 (iv) while submitting compliance report to the In-principle approval (IPA) in connection with extension of the settlement for BRU IDPs in Haduklaupara under Ambassa Sub-Division.

DETAILS OF LAND MUTATED IN FAVOUR OF FOREST DEPARTMENT FOR COMPENSATORY AFFORESTATION:

Sl No.	Sub-Division	Revenue Circle	Tahsil	Mouja	Khatain No	RS Plot No	Area (in Ha.)
1	Ambassa	Ambassa	Dalubari	Raipasa	197	249/550	1.73
2	Gandacherra	Gandacherra	Gandacherra	Laxmipur	625	583/2562	2.00
3	Gandacherra	Gandacherra	Gandacherra	Laxmipur	625	595/2563	0.32
4	Gandacherra	Gandacherra	Jagabandhupara	Utacherra	497	1523/1824	4.00
5	Gandacherra	Gandacherra	Jagabandhupara	Chitrajari	177	53/637	2.00

PROPOSAL DETAILS:

Proposal Number: FP/TR/REHAB/142361/2021.

Name of proposal: Proposal for diversion of 10.05 ha of forest land of Revenue Mouja RF Extension in favour of SDM, Ambassa under Dhalai District.


21/12/21

User Agency

(Sub-Divisional Magistrate)

Ambassa Sub-Division,
Dhalai, Tripura

444

ANNEXURE-13(i)

ত্রিপুরা সরকার
ত্রিপুরা ভূমি রাজস্ব ফর্ম - ৭
(বিধি নিয়ম ৫৩(১) ধারা দ্রষ্টব্য)

FOR GOVT. USE

মোজা: রায়পাশা	খতিয়ান নং: ১৯৭	মহকুমা: আমবাসা
তহশীল: ডলুবারী	রেভিনিউ সার্কেল: আমবাসা	তৌজিনং:

উপরিস্থ স্বত্বের বিবরণ

খতিয়ান নং (১)	বিবরণ ও দখলকার (বিস্তারিত) (২)	পরস্পর অংশ (৩)	রাজস্ব (৪)	যে তারিখ হইতে ধার্য খাজনা আমলে আসিবে (৫)
		০	০.০০	১৬(২) ধারা সাপেক্ষ

Reference No.: ALT-২০২১০৫০৩, GFR-২০২১০৫০৪

Order No.F.3(19)/SDM/ABS/REV/2020/9665 Dated, 06.12.2021.

অত্র স্বত্ব

স্বত্বের বিবরণ ও দখলকার (বিস্তারিত) (৬)	অংশ (৭)	স্বত্বের শ্রেণী ও বিবরণ (৮)	স্বত্বের বিশেষ নিয়ম ও অনুশঙ্গ (৯)	অধীনস্থ স্বত্ব, অধীনস্থ স্বত্বের পৃথক খতিয়ানের নম্বর (১০)
১ দখলকার ত্রিপুরা সরকারের পক্ষে বন বিভাগ কর্তৃক রক্ষিত	১০০,০০০	দখলকার		

১০০,০০০

অত্র স্বত্বের আপন দখলীয় জমি

দাগ নম্বর		উত্তর সীমানা		জমির শ্রেণী (১৫)	মন্তব্য (১৬)	অত্র স্বত্বের বসদীয় পরিমাণ			
সাবেক (১১)	হাল (১২)	দাগ নম্বর (১৩)	দখলকার (১৪)			একর (১৭)	শতক (১৮)	হেক্টর (১৯)	আর (২০)
১৩০	২৪২/৫৫০		ছড়া	টিলা ()	১/২৮ নং খতিয়ান হইতে আগত	৪	২৭	১	৭২৮
১৩০	২৪২/৫৫১		ছড়া	টিলা ()	১/২৮ নং খতিয়ান হইতে আগত	০	০১	০	০০৪
মোট দাগ: ২				আপন দখলীয় জমির মোট		৪	২৮	১	৭৩২
				জের		০	০০	০	০০০
				অধীনস্থ স্বত্বের মোট		০	০০	০	০০০
				সর্বমোট		৪	২৮	১	৭৩২



Printed On: 20-Dec-2021

Compared By
Khajendra Reang

Authenticated By
Prasenjit Malakar(DCM)

21/12/21

Sub-Divisional Magistrate
Dhalai District

ত্রিপুরা সরকার
ত্রিপুরা ভূমি রাজস্ব ফর্ম - ৭
(বিধি নিয়ম ৫৩(১) ধারা দ্রষ্টব্য)

FOR GOVT. USE

মৌজা: রায়পাশা	খতিয়ান নং: ১৯৭	মহকুমা: আমবাসা
তহশীল: ডলুবারী	রেভিনিউ সার্কেল: আমবাসা	তৌজিনং:

উপরিস্থ স্বত্বের বিবরণ

খতিয়ান নং (১)	বিবরণ ও দখলকার (বিস্তারিত) (২)	পরস্পর অংশ (৩)	রাজস্ব (৪)	যে তারিখ হইতে ধার্য খাজনা আমলে আসিবে (৫)
		০	০.০০	১৬(২) ধারা সাপেক্ষ

Reference No.: ALT-২০২১০৫০৩, GFR-২০২১০৫০৪

Order No.F.3(19)/SDM/ABS/REV/2020/9665 Dated, 06.12.2021.

অত্র স্বত্ব

স্বত্বের বিবরণ ও দখলকার (বিস্তারিত) (৬)	অংশ (৭)	স্বত্বের শ্রেণী ও বিবরণ (৮)	স্বত্বের বিশেষ নিয়ম ও অনুসঙ্গ (৯)	অধীনস্থ স্বত্ব, অধীনস্থ স্বত্বের পৃথক খতিয়ানের নম্বর (১০)
১ দখলকার ত্রিপুরা সরকারের পক্ষে বন বিভাগ কর্তৃক রক্ষিত	১০০,০০০	দখলকার		

১০০,০০০

অত্র স্বত্বের আপন দখলীয় জমি

দাগ নম্বর		উত্তর সীমানা		জমির শ্রেণী (১৫)	মন্তব্য (১৬)	অত্র স্বত্বের বসদীয় পরিমাণ			
সাবেক (১১)	হাল (১২)	দাগ নম্বর (১৩)	দখলকার (১৪)			একর (১৭)	শতক (১৮)	হেক্টর (১৯)	আর (২০)
১৩০	২৪২/৫৫০		ছড়া	টীলা ()	১/২৮ নং খতিয়ান হইতে আগত	৪	২৭	১	৭২৮
১৩০	২৪২/৫৫১		ছড়া	টীলা ()	১/২৮ নং খতিয়ান হইতে আগত	০	০১	০	০০৪
মোট দাগ: ২		আপন দখলীয় জমির মোট				৪	২৮	১	৭৩২
		জের				০	০০	০	০০০
		অধীনস্থ স্বত্বের মোট				০	০০	০	০০০
		সর্বমোট				৪	২৮	১	৭৩২



Printed On: 20-Dec-2021

Compared By
Khajendra Reang

Authenticated By
Prasenjit Malakar(DCM)

27/12/21

Sub-Divisional Magistrate
Dhalai District

ত্রিপুরা সরকার
ত্রিপুরা ভূমি রাজস্ব ফর্ম - ৭
(বিধি নিয়ম ৫৩(১) ধারা দ্রষ্টব্য)

ANNEXURE-13(ii)

FOR GOVT. USE

44

মৌজা: লক্ষ্মীপুর	খতিয়ান নং: ৬২৫	মহকুমা: গন্ডাছড়া
তহশীল: গন্ডাছড়া	রেভিনিউ সার্কেল: গন্ডাছড়া	তৌজিনং:

উন্নয়ন স্বত্বের বিবরণ

খতিয়ান নং (১)	বিবরণ ও দখলকার (বিস্তারিত) (২)	পরস্পর অংশ (৩)	রাজস্ব (৪)	যে তারিখ হইতে ধার্য খাজনা আমলে আসিবে (৫)
		০	০.০০	

Reference No.: ALT-২০২১০১০১

Vide No.F.7(31)/SDM/GNC/REV/2019/980-84 dt.07/12/2021 of SDM, GN
and Order No.F.১১(২)/Bru settlement/2020(P-1)/218,dt.04/12/2021 of
Revenue Deptt., Govt. of Tripura
(Bru settlement at Haduklau Para

অগ্র স্বত্ব

স্বত্বের বিবরণ ও দখলকার (বিস্তারিত) (৬)	অংশ (৭)	স্বত্বের শ্রেণী ও বিবরণ (৮)	স্বত্বের বিশেষ নিয়ম ও অনুযায় (৯)	অধীনস্থ স্বত্ব, অধীনস্থ স্বত্বের দৃশ্যক খতিয়ানের নম্বর (১০)
এলটি ১ ত্রিপুরা সরকারের পক্ষে বন বিভাগ কর্তৃক রক্ষিত	১০০,০০০	এলটি		
	১০০,০০০			



Printed On: 09-Dec-2021

27/12/21
Sub-Divisional Magistrate
Ambassa, Dhalai District

Compared By
Takajoy Tripura

Authenticated By
Anindya Datta Majumder(DCM)

441

ত্রিপুরা সরকার
ত্রিপুরা ভূমি রাজস্ব ফর্ম - ৭
(বিধি নিয়ম ৫৩(১) ধারা দ্রষ্টব্য)

FOR GOVT. USE

মোজা: লক্ষীপুর	খতিয়ান নং: ৬২৫	মহকুমা: গন্ডাছড়া
তহশীল: গন্ডাছড়া	রেভিনিউ সার্কেল: গন্ডাছড়া	জোজিনং:

অত্র স্বত্বের আপন দখলীয় জমি

দাগ নম্বর		উত্তর সীমানা		জমির শ্রেণী	মন্তব্য	অত্র স্বত্বের বসদীয় পরিমাণ			
সাবেক (১১)	হাল (১২)	দাগ নম্বর (১৩)	দখলকার (১৪)			একর (১৭)	শতক (১৮)	হেক্টর (১৯)	আর (২০)
৮০ অং	৫৮৩/২৫৬২	৫৭৯	ভূমির	লায়েক পতিত (টিলা)	১/৩ নং খতিয়ান হইতে আগত	৪	৯৪	১	৯৯
৮৫ অং	৫৯৫/২৫৬৩	৫৯০	নিজ	বাগান (টিলা)	১/১৭ নং খতিয়ান হইতে আগত	০	৭৯	০	৩২০
মোট দাগ: ২						আপন দখলীয় জমির মোট			
						জের			
						অধীনস্থ স্বত্বের মোট			
						সর্বমোট			
						৫	৭৩	২	৩১৯
						০	০০	০	০০০
						০	০০	০	০০০
						৫	৭৩	২	৩১৯

27/12/21
Sub-Divisional Magistrate
Ambassa, Dhalai District



Printed On: 09-Dec-2021

Compared By
Takajoy Tripura

Authenticated By
Anindya Datta Majumder(DCM)

ত্রিপুরা সরকার
ত্রিপুরা ভূমি রাজস্ব ফর্ম - ৭
(বিধি নিয়ম ৫৩(১) ধারা দ্রষ্টব্য)

ANNEXURE-13(iii)

FOR GOVT. USE

মোতা: উটাছড়া খতিয়ান নং: ৪২৭ মহকুমা: গন্ডাছড়া
তহনীল: জগবন্ধুপাড়া রেভিনিউ সার্কেল: গন্ডাছড়া তৌজিনং:

উপরিস্থ স্বত্বের বিবরণ

খতিয়ান নং (১)	বিবরণ ও দখলকার (বিস্তারিত) (২)	পরাম্পর অংশ (৩)	রাজস্ব (৪)	যে তারিখ হইতে ধার্য খাজনা আমলে আনিতে (৫)
		০	০.০০	

Reference No.: ALT-২০২১০০২৯

Vide No.F.7(31)/SDM/GNC/REV/2019/980-84 dt.07/12/2021 of SDM, GN

and Order No.F.১১(2)/Bru settlement/2020(P-1)/218,dt.04/12/2021 of

Revenue Deptt., Govt. of Tripura

(Bru settlement at Haduklau Para)

অত্র স্বত্ব

স্বত্বের বিবরণ ও দখলকার (বিস্তারিত) (৬)	অংশ (৭)	স্বত্বের শ্রেণী ও বিবরণ (৮)	স্বত্বের বিশেষ নিয়ম ও অনুযুক্ত (৯)	অধীনস্থ স্বত্ব, অধীনস্থ স্বত্বের দৃশ্য খতিয়ানের নম্বর (১০)
এলটি ১ ত্রিপুরা সরকারের পক্ষে বন বিভাগ কর্তৃক রক্ষিত	১০০,০০০	এলটি		
	১০০,০০০			

অত্র স্বত্বের আপন দখলীয় জমি

দাগ নম্বর		উত্তর সীমানা		জমির শ্রেণী (১৫)	মন্তব্য (১৬)	অত্র স্বত্বের বসদীয় পরিমাণ			
সাবেক (১১)	হাল (১২)	দাগ নম্বর (১৩)	দখলকার (১৪)			একর (১৭)	শতক (১৮)	হেক্টর (১৯)	আর (২০)
১৬০	১৫২৩/১৮২৪	নিজ	সিট নং-৩	লায়েক পতিত (টিলা)	১/৩ নং খতিয়ান হইতে আগত	৯	৮৯	৪	০০২
মোট দাগ: ১৬						আপন দখলীয় জমির মোট			
						৯	৮৯	৪	০০২
						জের			
						০	০০	০	০০০
						অধীনস্থ স্বত্বের মোট			
						০	০০	০	০০০
						সর্বমোট			
						৯	৮৯	৪	০০২

Printed On: 09-Dec-2021

Compared By
Takajoy TripuraAuthenticated By
Anindya Datta Majumder(DCM)

27/12/21
Sub-Divisional Magistrate
Ambassa Dhalai District

ত্রিপুরা সরকার
ত্রিপুরা ভূমি রাজস্ব ফর্ম - ৭
(বিধি নিয়ম ৫৩(১) ধারা দ্রষ্টব্য)

ANNEXURE-13(IV)

FOR GOVT. USE

মৌজা: চিত্রাবারী

খতিয়ান নং: ১৭৭

মহকুমা: গন্ডাছড়া

তহশীল: জগবন্ধুগাড়া

রেভিনিউ সার্কেল: গন্ডাছড়া

তোজিনং:

উপরিঞ্চ স্বত্বের বিবরণ

খতিয়ান নং (১)	বিবরণ ও দখলকার (বিধারিত) (২)	পর্যায় অংশ (৩)	রাজস্ব (৪)	যে তারিখ হইতে ধান্য খাজনা আমলে আসে (৫)
		০	০.০০	

Reference No.: ALT-২০২১০০১৮

Vide No.F./ (11)/SDM/GNC/REV/2019/980-84 dt.07/12/2021 of SDM, GN

and Order No.F.55(2)/Bru settlement/2020(P-1)/218,dt.04/12/2021 of

Revenue Deptt., Govt. of Tripura

(Bru settlement at Haduklau Para

অত্র স্বত্ব

স্বত্বের বিবরণ ও দখলকার (বিধারিত) (৬)	অংশ (৭)	স্বত্বের প্রণী ও বিবরণ (৮)	স্বত্বের বিশেষ নিয়ম ও অনুবঙ্গ (৯)	অধীনস্থ স্বত্ব. অধীনস্থ স্বত্বের দখল খতিয়ানের নম্বর (১০)
এলটি ১ ত্রিপুরা সরকারের পক্ষে বন বিভাগ কর্তৃক রক্ষিত	১০০,০০০	এলটি		
১০০,০০০				

অত্র স্বত্বের আপন দখলীয় জমি

দাগ নম্বর		উত্তর সীমানা		জমির প্রণী (১৫)	মন্তব্য (১৬)	অত্র স্বত্বের বসদীয় পরিমাণ			
সাবেক (১১)	হাল (১২)	দাগ নম্বর (১৩)	দখলকার (১৪)			একর (১৭)	শতক (১৮)	হেক্টর (১৯)	আর (২০)
	৫৩/৬৩৭		নিজ মৌজার সিটনং-৩	লায়েক পতিত ()	১/৬ নং খতিয়ান হইতে আগত	৪	২৪	১	২২২
মোট দাগ: ৫						৪	২৪	১	২২২
আপন দখলীয় জমির মোট						০	০০	০	০০০
জের						০	০০	০	০০০
অধীনস্থ স্বত্বের মোট						০	০০	০	০০০
সর্বমোট						৪	২৪	১	২২২

Printed On: 09-Dec-2021

Compared By
Takajoy TripuraAuthenticated By
Anindya Datta Majumder(DCM)

27/12/21
Sub-Divisional Magistrate
Ambassa Dhalai District

Annexure-0'

UNDERTAKING TO KEEP LEGAL STATUS OF THE LAND
UNCHANGED

Sub-Divisional Magistrate, Ambassa (User Agency) hereby gives an undertaking that there will not be any change in the legal status of the diverted land for the settlement of BRU migrants in Haduklaupara also no right of ownership of land will be conferred on the settlers.

PROPOSAL DETAILS:

Proposal Number: FP/TR/REHAB/142361/2021.

Name of proposal: Proposal for diversion of 10.05 ha of forest land of Revenue Mouja RF Extension in favour of SDM, Ambassa under Dhalai District.


27/12/21
User Agency

(Sub-Divisional Magistrate)
Ambassa Sub-Division,
Dhalai, Tripura

**UNDERTAKING FOR PAYMENT OF ADDITIONAL AMOUNT OF
NPV**

Sub-Divisional Magistrate, Ambassa (User Agency) hereby gives an undertaking to pay the additional amount of NPV, if so determined, as per the final decision of the Hon'ble Supreme Court of India in connection with extension of the settlement for BRU IDPs in Haduklaupara under Ambassa Sub-Division.

PROPOSAL DETAILS:

Proposal Number: FP/TR/REHAB/142361/2021.

Name of proposal: Proposal for diversion of 10.05 ha of forest land of Revenue Mouja RF Extension in favour of SDM, Ambassa under Dhalai District.


User Agency

(Sub-Divisional Magistrate)
Ambassa Sub-Division,
Dhalai, Tripura

SL NO.	CONDITION	COMPLIANCE
12	Violation of any of these conditions will amount to violation of Forest(Conservation) Act, 1980 and action would be taken as prescribed in para 1.21 of Chapter 1 of the Handbook of comprehensive guidelines of Forest(Conservation) Act, 1980 as issued by this Ministry's letter No. 5-2/2017-Fe dated 28.03.2019;	Terms and condition will be strictly followed by the User Agency.
13	The cost of felling of trees shall be deposited by the User Agency with the State Forest Department;	User Agency has complied to the condition as per Annexure-12
14	The state Govt. shall submit the copy of the notification of mutation of the equivalent non forest land identified for the compensatory afforestation while submitting compliance report to the In-principle approval (IPA);	User Agency has complied to the condition as per Annexure-13

B: Conditions which need to be strictly complied on field after handing over of forest land to the user agency by the State Forest Department but the compliance in form of undertaking shall be submitted prior to Stage-II approval:

SL NO.	CONDITION	COMPLIANCE
1	Legal status of the diverted forest land shall remain unchanged. No right of ownership of land will be conferred on the settlers;	User Agency has complied to the condition as per Annexure-14
2	Compensatory Afforestation shall be raised over equivalent area diverted in non-forest land i.e. 10.05 ha to be identified in by the State Government;	User Agency has complied to the condition as per Annexure-15
3	At the time of payment of the Net Present Value (NPV) at the then prevailing rate, the User Agency shall furnish an undertaking to pay the additional amount of NPV, if so determined, as per the final decision of the Hon'ble Supreme Court of India	User Agency has complied to the condition as per Annexure-16
4	The User Agency shall obtain the Environment Clearance as per the provisions of Environment (Protection) Act, 1986, if required;	User Agency will obtain the Environment Clearance if required

27/12/21

Sub-Divisional Magistrate
Ambassa, Dhalai District

Annexure: 'R'

**UNDERTAKING FOR NON TRANSFER OF DIVERTED FOREST
LAND**

Sub-Divisional Magistrate, Ambassa (User Agency) hereby gives an undertaking that the forest land proposed to be diverted for extension of the settlement for BRU IDPs in Haduklaupara under Ambassa Sub-Division, will under no circumstances be transferred to any other agency, department or person without prior approval of the Central Government.

PROPOSAL DETAILS:

Proposal Number: FP/TR/REHAB/142361/2021.

Name of proposal: Proposal for diversion of 10.05 ha of forest land of Revenue Mouja RF Extension in favour of SDM, Ambassa under Dhalai District.


User Agency

(Sub-Divisional Magistrate)
Ambassa Sub-Division,
Dhalai, Tripura

**UNDERTAKING FOR NO DAMAGE TO FLORA AND FAUNA IN
THE ADJOINING AREA OF THE DIVERTED LAND**

Sub-Divisional Magistrate, Ambassa (User Agency) hereby gives an undertaking that no damage will be caused to the flora and fauna of the adjoining area to the diverted land for extension of the settlement for BRU IDPs in Haduklaupara under Ambassa Sub-Division.

PROPOSAL DETAILS:

Proposal Number: FP/TR/REHAB/142361/2021.

Name of proposal: Proposal for diversion of 10.05 ha of forest land of Revenue Mouja RF Extension in favour of SDM, Ambassa under Dhalai District.



User Agency

(Sub-Divisional Magistrate)

Ambassa Sub-Division,

Dhalai, Tripura

**UNDERTAKING TO NOT CHANGE LAYOUT PLAN OF THE
PROPOSAL**

Sub-Divisional Magistrate, Ambassa (User Agency) hereby gives an undertaking that the layout plan of the proposal for extension of the settlement for BRU IDPs in Haduklaupara under Ambassa Sub-Division shall not be changed without the prior approval of the Central Government.

PROPOSAL DETAILS:

Proposal Number: FP/TR/REHAB/142361/2021.

Name of proposal: Proposal for diversion of 10.05 ha of forest land of Revenue Mouja RF Extension in favour of SDM, Ambassa under Dhalai District.


27/12/21
User Agency

(Sub-Divisional Magistrate)

Ambassa Sub-Division,

Dhalai, Tripura

UNDERTAKING FOR TRANSLOCATION AND FELLING OF TREES

Sub-Divisional Magistrate, Ambassa (User Agency) hereby gives an undertaking that the possibility of successful translocation of maximum number of trees identified to be felled will be explored and will ensure that any tree felling shall be done only when it is unavoidable and that too under strict supervision of the State Forest Department in connection with extension of the settlement for BRU IDPs in Haduklaupara under Ambassa Sub-Division.

PROPOSAL DETAILS:

Proposal Number: FP/TR/REHAB/142361/2021.

Name of proposal: Proposal for diversion of 10.05 ha of forest land of Revenue Mouja RF Extension in favour of SDM, Ambassa under Dhalai District.


27/12/21
User Agency

(Sub-Divisional Magistrate)
Ambassa Sub-Division,
Dhalai, Tripura

Annexure-V

UNDERTAKING FOR SUBMISSION THE ANNUAL SELF-
COMPLIANCE REPORT

Sub-Divisional Magistrate, Ambassa (User Agency) hereby gives an undertaking to submit the annual self-compliance report in respect of the above stated conditions to the State Government, concerned Regional Office and to this Ministry by the end of March every year in connection with extension of the settlement for BRU IDPs in Haduklaupara under Ambassa Sub-Division.

PROPOSAL DETAILS:

Proposal Number: FP/TR/REHAB/142361/2021.

Name of proposal: Proposal for diversion of 10.05 ha of forest land of Revenue Mouja RF Extension in favour of SDM, Ambassa under Dhalai District.


27/12/21

User Agency

(Sub-Divisional Magistrate)

Ambassa Sub-Division,

Dhalai, Tripura

UNDERTAKING FOR COMPLIANCE TO APPLICABLE LAWS

Sub-Divisional Magistrate, Ambassa (User Agency) hereby gives an undertaking to comply to all the provisions of the all Acts, Rules, Regulations, Guidelines, Hon'ble Court Order (s) and NGT Order (s) pertaining to this project, if any, for time being in force, as applicable to the project;

PROPOSAL DETAILS:

Proposal Number: FP/TR/REHAB/142361/2021.

Name of proposal: Proposal for diversion of 10.05 ha of forest land of Revenue Mouja RF Extension in favour of SDM, Ambassa under Dhalai District.


User Agency 27/12/21

(Sub-Divisional Magistrate)
Ambassa Sub-Division,
Dhalai, Tripura

Annexure 1-X

**UNDERTAKING FOR COMPLIANCE TO APPLICABLE RULES AND
REGULATIONS UNDER FRA, 2006**

All other clearance/NOCs under different applicable rules/regulations local laws and under Forest Dwellers (Recognition of Forest Rights) Act, 2006 as required vide MoEF, New Delhi guideline No.11-9/1998-FC(pt) dated 03.08.2009 shall be complied in connection with extension of the settlement for BRU IDPs in Haduklaupara under Ambassa Sub-Division.

PROPOSAL DETAILS:

Proposal Number: FP/TR/REHAB/142361/2021.

Name of proposal: Proposal for diversion of 10.05 ha of forest land of Revenue Mouja RF Extension in favour of SDM, Ambassa under Dhalai District.



User Agency

(Sub-Divisional Magistrate)

Ambassa Sub-Division,

Dhalai, Tripura