

By on-line / E-mail.

TAMILNADU FOREST DEPARTMENT

From

Thiru Ashok Upreti, I.F.S.,
Principal Chief Conservator of Forests
(Head of Department) ,
Panagal Maaligai, Saidapet,
Chennai - 600 015.

To

The Additional Chief Secretary to
Government,
Environment, Climate Change and
Forests Department,
Secretariat, Chennai 600 009.

C. No. TS3/32724/2020 Dated: 11.02.2022.

Sir,

Sub: Forest (Conservation) Act, 1980 - Proposal for diversion of 0.02816 ha of forest land in Thiruthuraiyur RF of Cuddalore Forest Division along the admitted right of way road for Combined Water Supply Scheme to 17 habitations in 5 village panchayats of Panruti union and 18 habitations in 4 village panchayats of Annagramam union in Cuddalore District – Stage I approval accorded – Compliance report furnishing off
Regarding

- Ref: 1. Online application uploaded by the User Agency - TWAD Board – represented by Executive Engineer, RWS Division, Cuddalore - Proposal No. FP/TN/Water/48754/2020
2. Part-II of Form-A uploaded by the District Forest Officer, Cuddalore Division on 28.07.2021
3. Principal Chief Conservator of Forests letter No. TS3/32724/2021 dated 24.08.2021
4. Government letter No. 14387/FR.10/2021-1, dated 21.10.2021

* * *

I am to furnish herewith the Compliance report on Stage I in-Principle approval for diversion of 0.02816 ha of forest land in Thiruthuraiyur RF of Cuddalore Forest Division along the admitted right of way road for Combined Water Supply Scheme to 17 habitations in 5 village panchayats of Panruti union and 18 habitations in 4 village panchayats of Annagramam union in Cuddalore District as follows.

Condition No.	Conditions stipulated by the Government	Compliance of condition/ reply
a	The legal status of the diverted forest land shall remain unchanged.	The legal status of the diverted forest land remains unchanged.

Condition No.	Conditions stipulated by the Government	Compliance of condition/ reply
b	The demarcation of the proposed forest area shall be carried out by the user agency by erecting 4 feet high cement concrete pillars duly numbered at an interval of 20 meters at their cost.	The District Forest Officer, Cuddalore Division has reported that demarcation of proposed area by erecting 19 nos of cement concrete pillars duly numbered at an interval of 20 meters both sided have been completed and DGPS readings enclosed
c	The User Agency has to pay the amount of Net Present Value which will be fixed as per the guidelines of Hon'ble Supreme Court of India.	The user agency has deposited the Net Present Value of Rs. 18501/- in State CAMPA fund by generating challan in the Ministry web portal on 24.11.2021. A copy of chalan is enclosed.
d	The user agency has to bear the additional amount of Net Present Value (NPV) which will be fixed as per the guidelines of Hon'ble Supreme Court of India as fixed by Forest Department in future.	The User Agency has furnished combined undertaking to this effect. The same is enclosed.
e	Amount of Net Present Value of forest area under the project shall be transferred/deposited to Compensatory Afforestation Fund Management and Planning Authority Fund only through e-portal (https://parivesg.nic.in)	The user agency has deposited the Net Present Value of Rs. 18501/- in State CAMPA fund by generating challan in the Ministry web portal on 24.11.2021. A copy of chalan is enclosed.
f	The user agency has to pay the cost towards lease rent as fixed by the Forest Department at the time of sanction	The User Agency has furnished combined undertaking to this effect. The same is enclosed.

Condition No.	Conditions stipulated by the Government	Compliance of condition/ reply
	along with any escalation for the forest land to be diverted of the above project in future for the entire project period.	
g	The total forest area utilized for the project shall not exceeds 0.02816 ha comprising water supply pipeline to a length of 352m and width is 0.80m and after completion of underground laying of pipeline, area should be restored to its normalcy.	The User Agency has furnished combined undertaking to this effect. The same is enclosed.
h	The pipeline shall be laid 1.50 meter below the ground and after laying down of pipeline, the ground will be leveled.	The User Agency has accepted to lay the pipeline below 1.50m depth in the forest area and furnished combined undertaking to this effect. The same is enclosed.
i	Period of lease can be twenty five (25) years. The user agency has to apply renewal proposal before one year of expiry of lease with the State Forest Department.	The User Agency has furnished combined undertaking to this effect. The same is enclosed.


Compliance report furnished by the User agency along with connected undertakings/documents and report of District Forest Officer, Cuddalore Division is enclosed herewith.

Since the conditions stipulated in the Stage I approval accorded by the Government in the letter 4th cited have been fulfilled by the User Agency, I request that Stage - II final approval of Government may be issued for the diversion of 0.02816 ha of forest land in Thiruthuraiyur RF of Cuddalore Forest Division along the admitted right of way road for Combined Water Supply Scheme to 17 habitations in 5 village panchayats of Panruti union and 18 habitations in 4 village panchayats of

Annagramam union in Cuddalore District in favour of Executive Engineer, TWAD
Board RWS Division, Semmandalam, Cuddalore for a period of 20 years

Encl.: As stated above.

Yours faithfully

 15/02/2022

For Principal Chief Conservator of Forests
(Head of Department)

15/02/2022

Copy to

The Conservator of Forests, Villupuram Circle and District Forest Officer, Cuddalore
Division.

Copy to the Executive Engineer, TWAD Board, RWS Division, No. 16, MAC
Avenue, Nellikuppam Main Road, Semmandalam, Cuddalore 607001
(User Agency)

From
Er. V.Chandramohan, M.E., MBA.,
Executive Engineer,
TWAD Board,
RWS Division,
Cuddalore.

To
District Forest Officer,
Cuddalore Forest Division,
Cuddalore.

Lr.No.2411/ F. CWSS Panruti / DMFT/JDO/2021/dt.19.01.2022.

Sir,

Sub: TWAD Board- Forest (Conservation) Act 1980 – Cuddalore Division – Proposal for diversion of 0.02816ha Forest land for Karumbur – Oraiyur Road for Combined Water Supply Scheme to 17 Habitations in 5 Village Panchayats of Panruti Union and 18 Habitations in 4 Village Panchayats of Annagramam Union in Cuddalore District – in favour of TWAD Board, Cuddalore – Compliance report updated and resubmitted – regarding.

- Ref: 1.Executive Engineer, TWAD Board, Cuddalore. C.No.1506/ FCWSS 17(DMFT)/ RWS/ Cuddalore/ Dated. 21.06.2021.
- 2.The Principal Chief Conservator of Forests, (Head of Forest Force), Chennai, Ref No.TS3/ 32724/ 2020 Dt. 26.10.2021.
- 3.Government Lr.No.14387/ FR.10/2021-1, Environment, Climate Change & Forest (FR.10) Department, Chennai Dt. 21.10.2021.
- 4.District Forest Officer/Cuddalore division/.Cuddalore C.No.2315/2020/ D,Dated.01.11.2021.
- 5.T.O.Lr.No. 2411/ F. CWSS Panruti / DMFT/JDO/2021/dt.24-11-2021
- 6.Principal Chief Conservator of Forests (Head of Department) Chennai. C.No.TS3/32724/2020/ dt. 03.01.2022.

With reference to the above, I submit that in Government of Tamilnadu letter 3rd cited, in-principle approval (Stage-I) has been accorded under Section 2 of Forest Conservation Act, 1980 for diversion of 0.02816 ha Forest land for providing water supply to 17 Habitations in 5 Village Panchayats of Panruti Union and 18 Habitations in 4 Village Panchayats of Annagramam Union in Cuddalore District in Thiruthuraiyur RF in Cuddalore Division, Cuddalore.


Further the Principal Chief Conservator of Forests (Head of Department) Chennai letter vide reference 6th cited, necessary updated compliance report resubmitted as follows:


Sl. No.	Conditions stipulated by Government of India	Compliance report
1.	The legal status of the diverted forest land shall remain unchanged.	The legal status of land will be continue in Forest land and remain as Reserved Forests under section 16 of Tamilnadu Forest Act 1882. The undertaking to this effect is attached herewith.
2.	The demarcation of the proposed forest land shall be carried out by the User Agency by erecting 4 feet high cement concrete pillars duly numbered at an interval of 20 meters at their cost.	TWAD Board, Cuddalore undertake that demarcation of the proposed forest land shall be carried out by erecting 4 feet high cement concrete pillars duly numbered at an interval of 20 meters at their cost. The undertaking to this effect is attached herewith.
3.	The User Agency has to pay the amount of Net Present Value which will be fixed as per the guidelines of Hon'ble Supreme Court of India.(The User Agency requested to generate challan for making payment through on-line and make payment of CAMPA fund only through web portal).	The Net Present Value amount of Rs.18501/- was deposited vide Union Bank challan on 24-11-2021. Copy of Agency copy of the above is attached herewith.
4.	The User Agency has to bear the additional amount of Net Present Value which will be fixed as per the guidelines of Hon'ble Supreme Court of India as fixed by Forest Department in future.	TWAD Board, Cuddalore undertake to pay the additional amount of the Net Present Value which will be fixed as per the guidelines of Hon'ble Supreme Court of India as fixed by Forest Department in future.The undertaking to this effect is attached herewith.

Sl. No.	Conditions stipulated by Government of India	Compliance report
5.	The User Agency has to pay the cost towards lease rent as fixed by the Forest Department at the time of sanction along with any escalation of the forest land to be diverted for the above project in future for the entire project period.	TWAD Board, Cuddalore undertake to pay the cost towards lease rent as fixed by the Forest Department at the time of sanction along with any escalation of the forest land to be diverted for the above project in future for the entire project period. The undertaking to this effect is attached herewith.
6.	The total forest area utilized for the project shall not exceed 0.02816Ha comprising water supply pipeline to a length of 352m and width is 0.80m and after completion of underground laying of pipeline, area should be restored to its normalcy.	TWAD Board, Cuddalore undertake the total forest area utilized for the project shall not exceed 0.02816Ha comprising water supply pipeline to a length of 352m and width is 0.80m and after completion of underground laying of pipeline, area should be restored to its normalcy. The undertaking to this effect is attached herewith.
7.	Period of lease can be twenty five(25) years. The User Agency has to apply renewal proposal before one year of expiry of lease with the State Forest Department.	TWAD Board, Cuddalore undertake to apply renewal proposal before one year of expiry of lease with the State Forest Department. The undertaking to this effect is attached herewith.
8	Amount of Net Present Value of forest area under the project shall be transferred/ deposited to Compensatory Aforestation fund management and planning authority fund only through e-portal(https://parivesh.nic.in/)	Net Present value of forest area under this project for an amount of Rs.18501/- communicated vide District Forest Officer, Cuddalore C.No.2315 / 2020 / D-dated 01.11.2021 has been paid to CAMPA vide Union Bank of India dt 24.11.2021 through e portal.
9	The pipeline shall be laid down 1.50 meter below the ground and after laying down of pipeline the ground will be levelled	TWAD Board has to accept to lay the pipe line below 1.50m depth in the forest area.

I request necessary permission may please be accorded to carry out the pipe laying work, so as to complete the scheme and put into beneficial use.


This is for favour of information.


Executive Engineer, TWAD Bd.
RWS Division, Cuddalore.


19/01/2022


UNDERTAKING CERTIFICATE

- 1) Undertaking that the legal status of land will be continue in Forest land and remain as Reserved Forests under section 16 of Tamilnadu Forest Act 1882.
- 2) Undertaking that the demarcation of the proposed forest land shall be carried out by erecting 4 feet high cement concrete pillars duly numbered at an interval of 20 meters at their cost.
- 3) Undertaking the User Agency has to pay the amount of Net Present Value which will be fixed as per the guidelines of Hon'ble Supreme Court of India. Net Present Value has been remitted.
- 4) Undertaking to pay the additional amount of the Net Present Value which will be fixed as per the guidelines of Hon'ble Supreme Court of India as fixed by Forest Department in future.
- 5) Undertaking to pay the amount of Net Present Value of forest area under the project shall be transferred / deposited to Compensatory Aforestation fund management and planning authority fund only through e-portal(<https://parivesh.nic.in/>). Net Present Value paid to CAMPA vide Union Bank of India dt 24.11.2021 through e portal.
- 6) Undertaking to pay the cost towards lease rent as fixed by the Forest Department at the time of sanction along with any escalation of the forest land to be diverted for the above project in future for the entire project period.
- 7) Undertaking that the total forest area utilized for the project shall not exceed 0.02816Ha comprising water supply pipeline to a length of 352m and width is 0.80m and after completion of underground laying of pipeline, area should be restored to its normalcy.
- 8) Undertaking the pipeline shall be laid down 1.50 meter below the ground and after laying down of pipeline the ground will be levelled.
- 9) Undertaking to apply renewal proposal before one year of expiry of lease with the State Forest Department.


Executive Engineer/TWAD Bd.
RWS Division, Cuddalore

AGENCY COPY

यूनियन बैंक Union Bank of India



NEFT / RTGS CHALLAN for CAMPA Funds

Date : 22-11-2021

Agency Name.	EE TWAD BOARD RWS DIVISION CUDDALORE
Application No.	5348754653
MoEF/SG File No.	TN 033 2021
Location.	TAMILNADU
Address.	16,MAC Avenue, Nellikuppam Main Road, Semmandalam, Cuddalore.Cuddalore
Amount(in Rs)	18501/-

Amount in Words :Eighteen Thousand Five Hundred and One Rupees Only


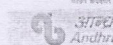
NEFT/RTGS to be made as per following details;

Beneficiary Name:	TAMILNADU CAMPA
IFSC Code:	UBIN0903710
Pay to Account No.	150875348754653 Valid only for this challan amount.
Bank Name & Address:	Union Bank Of India Lodhi Complex Branch, Block 11,CGO Complex, Phase I, Lodhi Road, New Delhi -110003

- This Challan is strictly to be used for making payment to CAMPA by NEFT/RTGS only

BANK COPY

यूनियन बैंक Union Bank of India



NEFT / RTGS CHALLAN for CAMPA Funds

Date : 22-11-2021

Agency Name.	EE TWAD BOARD RWS DIVISION CUDDALORE
Application No.	5348754653
MoEF/SG File No.	TN 033 2021
Location.	TAMILNADU
Address:	16,MAC Avenue, Nellikuppam Main Road, Semmandalam, Cuddalore. Cuddalore
Amount(in Rs)	18501/-

Amount in Words :Eighteen Thousand Five Hundred and One Rupees Only

NEFT/RTGS to be made as per following details;

Beneficiary Name:	TAMILNADU CAMPA
IFSC Code:	UBIN0903710
Pay to Account No.	150875348754653 Valid only for this challan amount.
Bank Name & Address:	Union Bank Of India Lodhi Complex Branch, Block 11,CGO Complex, Phase I, Lodhi Road, New Delhi -110003

- This Challan is strictly to be used for making payment to CAMPA by NEFT/RTGS only

After making successful payment, User Agencies may send a line of confirmation through
Email: helpdeskampa@corpbank.co.in

Note:After making the required payment through challan, if the payment status has not been updated even after 7 working days, then kindly mail a copy of your challan with transaction date to
Email: cb0371@unionbankofindia.com

For INDIAN BANK

Senior Manager,
CUDDALORE.



EXECUTIVE ENGINEER. (TWAD)
RWS DIVISION, CUDDALORE.

IDIBH21328457977 dated 24.11.2021

TAMIL NADU FOREST DEPARTMENT

From

Thiru. M.Selvam, I.F.S.,
District Forest Officer,
Cuddalore Forest Division,
Old Collector Office, 1st Floor,
Manjakuppam, Cuddalore.

To

The Principal Chief Conservator
of Forests, (Head of Forest Force),
Chennai.
(Through the Chief Conservator of
Forests, Villupuram).

C.No.2315/2020/D, Dated : 24 .01.2022.

Sir,

Sub : Permission – Permission for laying underground drinking water pipe line from – Pudhupettai – Oraiur – Paithampadi - Thiruthuraiyur 17 habitation in 5 Village in Panruti Union and 18 habitation in 4 Village in Annagramam Union – Permission – Reg.

- Ref :** 1.Executive Engineer, TWAD Board, Cuddalore.
C.No.1506/FCWSS 17(DMFT)/RWS/Cuddalore/ Dated: 21.06.2021.
2. The Principal Chief Conservator of Forests, (Head of Forest Force),
Chennai ,Ref.No.TS3/32724/2020 Dt:26.10.2021
3.Government Lr.No.14387/FR.10/2021-1, Environment, Climate
Change & Forest (FR.10) Department, Chennai Dt:21.10.2021
4. District Forest Officer,Cuddalore.
C.No.2315/2020/D. Dt:01.11.2021
5.Executive Engineer, TWAD Board, Cuddalore.
Lr..No.2411/F .CWSS Panruti /DMFT/JDO/2021. Dated: 19.01.2022.

-000-

I submit that, as instructed in the reference 4rd cited, the compliance report on all Condition for diversion of 0.02816 ha of forest land in Thiruthuraiyur Reserved Forests of Cuddalore Forest Division for laying Pipe line providing drinking water supply for 17 Habitation in 5 village panchayat union and Permission for laying underground drinking water pipe line from – Pudhupettai – Oraiur – Paithampadi - Thiruthuraiyur 17 habitation in 5 Village in Panruti Union and 18 habitation in 4 Village in Annagramam Union in Cuddalore District is furnished as below as per the report received the Executive Engineer, TWAD Board Cuddalore. In this reference 5th cited.

Sl.No	Conditions stipulated by Government of India	Compliance of condition / Reply by User Agency
1.	The legal status of the diverted forest land shall remain unchanged	The User Agency has report that the legal status of land Will not be changed (Undertaking is enclosed herewith)
2.	The demarcation of the proposed forest area shall be carried out by the User Agency by erecting 4 feet height cement concrete pillars duly numbered at an interval of 20 meters by the User Agency in consultation with the District Forest Officer concerned at the project cost before the state II approval.	The User Agency has reported that the demarcation of proposed road by erecting 19 nos of 4 feet height cement concrete pillars, duly numbered, at an interval of 20 meters both sides have been completed and the DGPS readings are enclosed herewith.
3.	The User Agency has to pay the amount of Net present Value Which Will be fixed as per the guidelines of Hon'ble Supreme Court of India. (The User Agency requested to generate challan for making payment through on-line and make payment of CAMPA fund only through web portal)	The Net Present Value for the proposed forest area measuring 0.02816 ha has been calculated as per the order of the Hon'ble Supreme Court Rs.18,501/- has been deposited by the User Agency Generating challan in the ministry's website on 24.11.2021. A copy of the consolidated amount challan is enclosed.
4.	The User Agency has to bear the additional amount of Net Present Value which will be fixed as per the guidelines of Hon'ble Supreme Court of India as fixed by Forest Department in future	The User Agency has given necessary undertaking to bear the additional amount of net present value which will be fixed as per the Guideline of Hon'ble Supreme Court of India as fixed by Forest Department in future. Undertaking is enclosed.
5.	Amount of Net Present Value of forest area under the project shall be transferred / deposited to Compensatory Afforestation Fund Management and Planning Authority fund only through e-portal (https://parivesh.nic.in/)	The User Agency has give to Net present Value of Forest area under this project for an amount Rs.18,501/- has been paid to CAMPA vide union bank of India dated.24.11.2021. Through e portal
6.	The User Agency has to pay the cost towards lease rent as fixed by the Forest Department at the time of sanction along with any escalation of the forest land to be diverted for the above project in future for the entire project period	The User Agency has given necessary undertaking that the user agency will pay cost towards lease rent as fixed by the Forest Department at the time of sanction along with any escalation for the forest land to be diverted of the above project is future for the entire project period. Undertaking is enclosed.

7.	The total forest area utilized for the project shall not exceed 0.02816 Ha comprising water supply pipeline to a length of 352 m and width is 0.80m and after completion of underground laying of pipeline, area should be restored to its normalcy	The User Agency has given necessary undertaking that the total forest area utilized for the project shall not exceed 0.2816 ha. Undertaking is enclosed.
8.	The pipeline shall be laid down 1.50 meter below the ground and after laying down of pipeline the ground will be leveled.	The User Agency has to accept to lay the pipeline below 1.50 meter depth in the forest area.
9.	Period of lease can be twenty five (25) years. The User Agency has to apply renewal proposal before one year of expiry of lease with the State Forest Department	The User Agency has given undertake to apply renewal proposal before one year of expiry of lease with the state forest department. The Undertaking is enclosed.

Enclosed: As started above.

Yours Faithfully,
Sd./M.Selvam,
District Forest Officer,
Cuddalore Forest Division,
Cuddalore.

✓ 1. Copy submitted to the Chief Conservator of Forests, Villupuram Circle, Villupuram.

2. Copy to the Forest Range Officer, Cuddalore.

//t.c.b.o//

[Signature]
Superintendent.
[Signature]
24/01/22