

TAMILNADU FOREST DEPARTMENT

From
Thiru.Syed Muzammil Abbas, IFS.,
Principal Chief Conservator of Forests,
(Head of Forest Force),
Panagal Maaligai, Saidapet,
Chennai - 600 015.

To
The Additional Chief Secretary to
Government,
Environment, Climate Change and
Forests Department, Secretariat,
Chennai-9

C.No.TS4/ 15109/2020, Dated: 16.08.2022

Madam,

Sub: Forests - Forest (Conservation) Act, 1980 – Trichy Circle / Nagapattinam Division - Proposal for diversion of 0.48ha of forest land for upgradation of road and bridge at km 3/434 to 4/074 in Thandavankulam to Nadukottayamedu road – Online proposal submission by the User Agency ie. The Assistant Engineer, Kollidam RD Panchayat Union, Nagapattinam District - Regarding.

- Ref:
1. Online application uploaded by the User Agency – The Assistant Engineer, Kollidam RD Panchayat Union, Nagapattinam District dated: 10.07.2020. (FP/TN/Others/45847/2020)
 2. Government of Tamil Nadu, Environment, Climate change and Forests, (FR-10) Department, Secretariat, Chennai-9 Letter.No:14803/FR-10/2021-1 dated 13.12.2021.
 3. Principal Chief Conservator of Forests Endt. No.15109/2020/TS4 dated 16.12.2021.
 4. Demand notice uploaded by the user agency on 06.01.2022.
 5. Principal Chief Conservator of Forests Ref.No.15109/2020/TS4 dated 06.01.2022.
 6. Compliance report uploaded by the user agency on 22.06.2022.
 7. Compliance report forwarded by the Wildlife Warden, Nagapattinam in Ref.No:901/2016 D dated 27.06.2022
 8. Chief Conservator of Forests, Trichy C.No:1869/2022/D dated 05.07.2022

I wish to submit herewith the compliance report on Stage I approval accorded by Government in the reference 2nd cited is as follows:-


S.No	Condition Stipulated by Government	Status of Compliance
1	The legal status of the land shall remain as unchanged and shall remain as Reserve Forests	The legal status of the land will remain as Reserved Forests under Section 16 of Tamil Nadu Forest Act 1882. The Combined Undertaking furnished by the user agency is attached herewith.


2	The demarcation of the proposed forest area shall be carried out by erecting 4 feet high cement concrete pillars duly numbered at an interval of 20 mts at the cost of User agency.	RD&PR, Mayiladuthurai district block will do the demarcation of the proposed forest land and the work will be carried out by erecting cement concrete pillars duly numbered at an interval of 3 metres at their cost. Combined Undertaking furnished by the user agency is attached herewith.
3	The user agency shall pay the Net Present Value (NPV) of the diverted forest area at the rates stipulated by the Ministry of Environment and Forests from time to time, as per the orders of the Hon'ble Supreme Court Order dated 28.03.2008 and 09.05.2008 in IA Nos.826 in 566 with related IAs in Writ Petition (Civil) No.202/1995	The Net Present Value amount of Rs 2,70,240/- has been deposited by the user agency by generating challan from the Ministry's web portal. UTR No: IOBAN2201242225 Dated: 12.01.2022 Copy of challan enclosed.
4	The fund from the User Agency towards Net Present Value(NPV) under this project shall be deposited by generating challan from the Ministry's Online web portal. UTR number and date should be furnished.	
5	The Additional amount of the Net Present Value (NPV) of the diverted forest land if any, becoming due after revision of the same by the Hon'ble Supreme Court of India in future shall be charged by the State Government from the User Agency shall furnish an undertaking to the effect.	Combined Undertaking furnished by the user agency is attached herewith.
6	The user agency shall be responsible for any loss to Flora and Fauna in the surroundings and shall take all possible measures to conserve the same.	Combined Undertaking furnished by the user agency is attached herewith.

7	The forest land shall not be used for any other purpose other than that specified in the proposal	Combined Undertaking furnished by the user agency is attached herewith.
8	The lease rent should be realized from the User Agency as per G.O.(Ms).No.272, Environment and Forests (FR.8) Department, dated 15.04.1991	The lease rent will be fixed by the forest department as per G.O.Ms.No.272,Environment,dated 15.04.1991. The RD&PR, Mayiladuthurai district kollidam block has to execute an agreement with the District Forest Officer and provide necessary undertaking that lease rent will be paid by the RD&PR Board every year till the date of expiry of the lease. Combined Undertaking furnished by the user agency is attached herewith.
9&10	The period of lease is 20 years. The User Agency should send renewal proposal one year before expiry of lease.	Combined Undertaking furnished by the user agency is attached herewith.

As the User Agency has complied all the conditions stipulated by the Government in Stage I approval, I request that the necessary Stage II final approval may please be accorded for diversion of 0.48ha of forest land for formation of road and bridge at km 3/434 to 4/074 in Thandavankulam to Nadukottayamedu road in Nagapattinam District in favour of the Assistant Engineer, Rural Development, Kollidam Panchayat Union, Nagapattinam District for a period of twenty years. Copies of references 7 and 8 cited are enclosed for further action.

Yours faithfully,


for Principal Chief Conservator of Forests
(Head of Forest Force)


12/8/2022

020866

15109
2020

TAMIL NADU FOREST DEPARTMENT

From:

Thiru.N.Satheesh,I.F.S.,
Chief Conservator of Forests,
Tiruchirappalli Circle,
Tiruchirappalli - 620 023.
E.mail:ccftrichycircle@gmail.com

To:

The Principal Chief Conservator of Forests,
[Head of Forest Force],
Chennai-15.

C. No. 1869/2022/D Dated: 05.07.2022.

Sir,

Sub : Forests – Forest (Conservation) Act, 1980 – Trichy Circle / Nagapattinam Division – Proposal for diversion of 0.48 ha of Forest land for up gradation of road and bridge at km 3/434 to 4/074 in Thandavankulam to Nadukottavamedu road – Online proposal submission by the User Agency ie the Assistant Engineer, Kollidam RD Panchayat Union, Nagapattinam District – Regarding.

Ref : 1. Government letter no. 14803/FR.10/2021-1 Environment Climate Change and Forests (F.R.10) Department Dated. 13.12.2021.
2. Principal Chief Conservator of Forests (Head of Forest Force), Chennai. Ref.No.TS4/15109/2020 Dated: 24.06.2022.
3. Wildlife Warden, Nagapattinam C.No.901/2016 D dated 27.06.2022.

With reference to the above, I submit that the Compliance report submitted by the Wildlife Warden, Nagapattinam mentioned in the Principal Chief Conservator of Forests reference 2nd cited and I submit herewith the compliance report and undertaking certificates for diversion of 0.48 ha of Forest land for up gradation of road and bridge at km 3/434 to 4/074 in Thandavankulam to Nadukottavamedu road by the Assistant Engineer, Kollidam RD Panchayat Union, Nagapattinam.

Hence this proposal may be recommended for final approval.

Encl: As above.

Yours faithfully,
Sd/-N.Satheesh,
Chief Conservator of Forests,
Trichirappalli

/t.c.b.o./

m. 21/07/2022
Senior Draughting Officer

**Tamil Nadu Forest Department
Wildlife Division
Nagapattinam**

From

Yogesh Kumar Meena, I.F.S.,
Wildlife Warden,
Nagapattinam.

To

The Principal Chief Conservator of Forests
(Head of Forest Force)
Chennai-15

(Through the Chief Conservator of Forests,
Trichy Circle, Trichy)

C. No. 901 /2016 D Dt: 27 .06.2022

Sir,

Sub: Forest - Forest (Conservation) Act, 1980-Proposal for diversion of 0.48 ha of forest land in Pudupattinam Bit-I RF for formation of road and bridge at km3/434 to 4/074 in Thandavankulam to Nadukottayaamedu Road in favour of Assistant Engineer, Kollidam RD Panchayat Union, Nagapattinam District-Compliance report submitted by the User agency – sending Compliance status – Regarding.

Ref: 1.Govt. Lr.No.14803/FR.10/2021-1 Environment, Climate Change and Forests (FR.10) Department Dated. 13.12.2021.

2.The Chief Conservator of Forests, Trichirappalli Ref.No 1869/2022/D Dated: 21.06.2022.

3.The Principal Chief Conservator of Forests (Head of Force),Chennai. C.No TS4/15109/2020 Dated 24.06.2022.

4. Block Development Officer, Kollidam Block Ref.No.1223/2020/A2 Dated.31.05.2022.

With reference to the Government letter 1st cited, above the Stage I in-principal approval has been accorded by the Government for the diversion of forest land of 0.48 ha RF for formation of road and bridge at km3/434 to 4/074 in Thandavankulam to Nadukottayamedu Road.The User agency has submitted the compliance report vide reference 4th cited with necessary undertaking certificates. Further, as per instructions given in the reference 3rd above, I have verified the compliance report and submitting for your kind perusal.

S.No	Condition Stipulated by Government of India	Status of Compliance
1	The legal status of the land shall remain as unchanged and shall remain as Reserve Forests	The legal status of the land will remain as Reserved Forests under Section 16 of Tamil Nadu Forest Act 1882. The Undertaking by the user agency is attached herewith.
2	The demarcation of the proposed forest area shall be carried out by erecting 4 feet high cement concrete pillars duly numbered at an interval of 20 mts at the cost of User agency.	RD&PR, Mayiladuthurai district block will do the demarcation of the proposed forest land and the work will be carried out by erecting 40 metre below sill level high cement concrete pillars duly numbered at an interval of 3 metres at their cost. The Undertaking by the user agency is attached herewith.
3	The user agency shall pay the Net Present Value (NPV) of the diverted forest area at the rates stipulated by the Ministry of Environment and Forests from time to time, as per the orders of the Hon'ble Supreme Court Order dated 28.03.2008 and 09.05.2008 in IA Nos.826 in 566 with related IAs in Writ Petition (Civil) No.202/1995	Undertaking by the User Agency is attached herewith.
4	The fund from the User Agency towards Net Present Value(NPV) under this project shall be deposited by generating challan from the Ministry's Online web portal. UTR number and date should be furnished.	The Net Present Value amount of Rs 2,70,240/- has been deposited by the user agency. UTR No: IOBAN2201242225 Dated: 12.01.2022
5	The Additional amount of the Net Present Value (NPV) of the diverted forest land if any, becoming due after revision of the same by the Hon'ble Supreme Court of India in future shall be charged by the State Government from the User Agency shall furnish an undertaking to the effect.	Undertaking by the user agency is attached herewith.
6	The user agency shall	

7	The forest land shall not be used for any other purpose other than that specified in the proposal .	Undertaking by the user agency is attached herewith.
8	The lease rent should be realized from the User Agency as per G.O.(Ms).No.272, Environment and Forests (FR.8) Department, dated 15.04.1991	The lease rent will be fixed by the forest department as per G.O.Ms.No.272,Environment, dated 15.04.1991. The RD&PR, Mayiladuthurai district kollidam block has to execute an agreement with the District Forest Officer and provide necessary undertaking that lease rent will be paid by the RD&PR Board every year till the date of expiry of the lease.
9	The period of lease is 20 years. The User Agency should send renewal proposal one year before expiry of lease.	Undertaking by the user agency is attached herewith.

Encl: As stated above

Yours faithfully,
Sd./ Yogesh Kumar Meena,
Wildlife Warden,
Nagapattinam.

//t.c.b.o//

S.G Superintendent

✓ Copy submitted to the Chief Conservator of Forests, Trichy Circle, Trichy.

Collectorate Complex, Nagapattinam, wlwngp@gmail.com
☎ 04365 253092

(1)

TAMILNADU RUIRAL DEVELOPMENT AND PANCHAYT RAJ

From:.
P.Reginarani,
Block Development officer,
Block Development Office,
Kollidam Block,
Mayiladuthurai(DT)

To:

WILDLIFE WARDEN,
WILDLIFE DIVISION,
COLLECTORATE CAMPUS,
NAGAPATTINAM-611001

RC.No.1223/2020/A2

Dt.31.05.2022

Sir,

Sub: RD&PR - Forest (Conservation)Act,1980 – Thanjavur Circle/
Nagapattinam Division – Proposal for diversion of forest land of 0.48
ha for creation of upgradation of Road and Bridge at km
3/434 to 4/074 in thandavakulam to Nedukottayamedu
road, under scheme NABARD 2019-20 Nagapattinam-State
Governments in Principle approval (Stage-II) accorded- Compliance
report submitted- Regarding.

UNDER 1) Honourable Chief Minister of Tamilnadu announced as
Ref: announcement No.5 in District Collectors and Police
Officers Conference.
2) GO.(MS) No.27 MA&WS(WS1)/dated.21.02.2020 fo
Rs.42.46 crores.
3) Online application uploaded by the User Agency-The
Assistant Engineer,kollidam RD panchayt union
,Nagapattinam District dated
;10.07.20209(FB/TN/Others/45847/2020)
4) The Principal Chief Conservator of Forests(Head of
Department), Chennai-15 Ref
No.TS4/20483/2021/dt.14.06.2021,23.07.2021 &
09.08.2021
5) Government of Tamilnadu, Environment, Climate Change &
Forest (FR.10) Department, Secretariat, Chennai-9
Ltr.No.15623/FR.10/2021-1/dated.29.10.2021.
6) The District Forest Officer/Thanjavur Division/Thanjavur
Ltr.No.3811/2021 date.16.11.2021

The Government of Tamilnadu has accorded in Principal approval (Stage-I)
vide 5th ref.cited under section 2 of Forest Conservation Act,1980 for diversion of
0.0405 ha Forest land for Creation of Additional source with Pumphouse under CWSS
to 893 habitations in Nagapattinam District at Kadambankudi RF in Thanjavur Division,
Thanjavur.

In this regard the Compliance report is submitted as follows

S.No	Conditions Stipulated by Government of India	Compliance Report
1	The Legal status of the land shall remain unchanged and shall remain as Reserved Forests.	The Legal status of land will be continued in forest department and remain as reserved forests under section 16 of Tamilnadu forest Act 1882. The Undertaking to this effect is attached herewith
2	The demarcation of the proposed forest area shall be carried out by erecting 4 feet height cement concrete pillars duly numbered at an interval of 20 mts at the cost of User Agency	RD&PR, Mayiladuthurai district block Undertakee the demarcation of the proposed forest land and the work will be carried out by erecting 40 meetre below sill level high cement concrete pillars duly numbered at an interval of 3 meters at their cost. The Undertaking to this effect is attached herewith
3	The User Agency shall pay the Net Present Value (NPV) of the diverted forest area at the rates stipulated by the Ministry of Environment and Forests from time to time, as per the orders of the Hon'ble Supreme Court Order dated 28.03.2008 and 09.05.2008 in IA Nos.826 in 566 with related IAs in Writ Petition (Civil) No.202/1995	The RD&PR, Mayiladuthurai district kollidam block shall pay the Net Present Value of the diverted forest land at the rate stipulated by the Ministry of Environment & Forests from time to time apper orders of Hon'ble Supreme Court order dated.28.03.2008 & 09.05.2008 in IA nos 826 in 566. The Net Present Value amount of Rs.2,70,240/- was deposited vide Union Bank Challan on 12.01.2022
4	The fund from the User Agency towards Net Present Value under this project shall be deposited by generating challan from the ministry's Online web portal. UTR number and date should be furnished.	The Net Present Value amount of Rs.2,70,240/- was deposited vide Union Bank Challan on 26.11.2021 Copy of records for renitence is enclosed
5	The Additional amount of the Net Present Value (NPV) of the diverted forest land if any, becoming due after revision of the same by the Hon'ble Supreme Court of india in future shall be charged by the State Government from the User Agency. The User Agency shall furnish an undertaking to the effect.	RD&PR, Mayiladuthurai district kollidam block , undertake to pay the additional of the Net Present Value Which will be fixed as per the guidelines of Hon'ble Supreme court of India as fixed by forest department in future. The undertaking this effect is attached herewith

6	The User Agency shall be responsible for any loss to Flora and Fauna in the surroundings and shall take all possible measures to conserve the same.	Due to RD&PR activities, there will not be any loss to Flora and Fauna in the Surrounding and RD&PR Shall take all possible measures to conserve the same.
7	The forest land shall not be used for any other purpose other than that specified in the proposal	The forest land diverted to RD&PR purpose shall not be used for any other purpose other than the specified one in the proposal.
8	The lease rent should be realized from the User Agency as per G.O.(Ms).No.272, Environment and Forests (FR.8) Department, dated.15.04.1991	The lease rent will be fixed by the Forest Department as per G.O.Ms.No. 272, Environment and Forests (FR.8) Department, dated.15.04.1991. The RD&PR, Mayiladuthurai district kollidam block is to execute an agreement with the District Forest Officer and Provide necessary understanding that lease rent will be paid by the RD&PR Board every year till the date of expiry of the lease.
9	The period of lease is 20 years. The User Agency should send renewal proposal one year before expiry of lease.	The RD&PR, Mayiladuthurai district kollidam block undertake to apply renewal proposal before one year of expiry of lease period with the State Forest Department. The Undertaking to this effect is attached herewith.

Therefore it is requested necessary approval to proceed further on implementation of upgradation of Road and Bridge at km 3/434 to 4/074 in thandavakulam to Nedukottayamedu road under scheme NABARD 2019-20.

P. Regi
 Block Development officer
 Block Development office
 Kollidam block/Mayiladuthurai Dt

31/5/22



GPS Map Camera

Kottaimedu, Tamil Nadu, India

8RCJ+WRJ, Madavamedu, Kottaimedu, Tamil Nadu 609101, India

Lat 11.323131°

Long 79.830406°

07/06/22 01:45 PM




UNDERTAKING CERTIFICATE

1. Undertaking that the legal status of land will be continue in forest land and remain as Reserved Forests under Section 16 of Tamilnadu Forest Act 1882.
2. Undertaking that the demarcation of the proposed forest land shall be carried out by erecting 40 meter below sill level high cement concrete pillars duly numbered at an interval of 3 meters at their cost.
3. Undertaking to pay the additional of the Net Present Value Which will be fixed as per the guidelines of Hon'ble Supreme court of India as fixed by forest department in future Ministry's Online web portal UTR No.is TN039 2021/Date:26.11.2021
4. Undertaking to pay the cost towards lease rent as fixed by the Forest Department at time of sanction along with any escalation of the forest land to be diverted for the above project in future for the entire project period.
5. Undertaking that the total forest area utilized for the project shall not exceed 0.48Ha comprising water supply pipeline to a length of pipeline, area should be restored to its normalcy.
6. Undertaking to apply renewal proposal before one year of expiry of lease with the state Forest Department.
7. Undertaking that there will not be any loss to Flora and Fauna in the Surrounding and RD&PR shall take all possible measures to conserve the same.
8. Undertaking that the Forest land diverted to RD&PR purpose shall not be used for any other purpose other than the specified one in the Proposal.

P. Regi 31/5/22
Block Development officer
Block Development office
Kollidam block/Mayiladuthurai Dt

31/5/22



GPS Map Camera


Kottaimedu, Tamil Nadu, India

8RCJ+WRJ, Madavamedu, Kottaimedu, Tamil Nadu 609101, India

Lat 11.323131°

Long 79.830406°

07/06/22 01:45 PM



BANK COPY

यूनियन बैंक ऑफ इंडिया  Union Bank of India



NEFT / RTGS CHALLAN for CAMPA Funds

Date : 12-01-2022

Agency Name.	ASSISTANT ENGINEER RURAL DEVELOPMENT PANCHAYAT UNION KOLLIDAM
Application No.	6145847859
MoEF/SG File No.	TN 050 2020
Location.	TAMILNADU
Address:	Kollidam ,near union Office Nagapattinam
Amount(in Rs)	270240/-

Amount in Words :Two Lakh Seventy Thousand Two Hundred and Forty Rupees Only

NEFT/RTGS to be made as per following details;

Beneficiary Name:	TAMILNADU CAMPA
IFSC Code:	UBIN0903710
Pay to Account No.	150876145847859 Valid only for this challan amount.
Bank Name & Address:	Union Bank Of India Lodhi Complex Branch, Block 11,CGO Complex, Phase I, Lodhi Road, New Delhi -110003

- This Challan is strictly to be used for making payment to CAMPA by NEFT/RTGS only

may send a line of confirmation through

allan, if the payment status has not been updated
of your challan with transaction date to

IOBAN 22012422253



19


**CREATION OF UPGRADATION OF ROAD AND BRIDGE AT KM
3/434 TO 4/074 IN THANDAVAKULAM TO NEDUKOTTAYAMEDU
ROAD**

RF AREA FENCING DETAILS

Fencing No	Latitude	Longitude
1	11° 32' 21.33"	79° 28' 74.52"
2	11° 32' 20.38"	79° 82' 74.40"
3	11° 32' 27.66"	79° 82' 76.91"
4	11° 32' 27.03"	79° 82' 79.10"
5	11° 32' 30.40"	79° 82' 78.99"
6	11° 32' 29.20"	79° 82' 80.05"
7	11° 32' 31.21"	79° 82' 84.03"
8	11° 32' 29.47"	79° 82' 84.50"
9	11° 32' 31.93"	79° 82' 97.67"
10	11° 32' 30.57"	79° 82' 97.71"
11	11° 32' 32.33"	79° 83' 08.32"
12	11° 32' 32.71"	79° 83' 18.29"
13	11° 32' 31.79"	79° 83' 24.62"
14	11° 32' 30.62"	79° 83' 24.99"

P. Reg. 3152022
Block Development officer
Block Development office
Kollidam block/Mayiladuthurai Dt

31/5/22



GPS Map Camera

Kottaimedu, Tamil Nadu, India

8RCJ+WRJ, Madavamedu, Kottaimedu, Tamil Nadu 609101, India

Lat 11.323149°

Long 79.8307°

07/06/22 02:38 PM