

By on-line / E-mail.

TAMILNADU FOREST DEPARTMENT

From

Thiru Ashok Upreti, I.F.S.,  
Principal Chief Conservator of Forests  
(Head of Department),  
Panagal Maaligai, Saidapet,  
Chennai - 600 015.

To

The Additional Chief Secretary to  
Government,  
Environment, Climate Change and  
Forests Department,  
Secretariat, Chennai 600 009.

C. No. TS3/4455/2020 Dated: 17.03.2022.

Madam,

Sub: Forest (Conservation) Act, 1980 - Proposal for diversion of 0.47 ha of forest land in Veerappanur and Palamarathur RFs for construction of 21 number of retaining walls in various places of Polur-Jamunamarathur-Alangayam-Vaniyambadi road from km 37/2 to 50/8 of SH-215) in Tiruvannamalai District - Stage-I approval accorded - Compliance report furnishing off - Regarding

Ref: 1. Online application uploaded by the User Agency - The Divisional Engineer, Highways Department, Construction and Maintenance, Tiruvannamalai - Proposal No. FP/TN/Road/44088/2020.

2. Part-II of Form-A uploaded by the District Forest Officer on 02.12.2020 and EDS replies furnished

3. Principal Chief Conservator of Forests letter No. TS3/4455/2020 dated 29.09.2021

4. Government letter No. 16788/FR.10/2021-1, dated 17.11.2021

5. Conservator of Forests, Vellore Circle C. No. D1/3087/2020, dated 10.03.2022

\* \* \*

I wish to state that the Government have accorded Stage-I Principle approval for diversion of 0.47 ha of forest land in Veerappanur and Palamarathur RFs for construction of 21 number of retaining walls in various places of Polur-Jamunamarathur-Alangayam-Vaniyambadi road from km 37/2 to 50/8 of SH-215) in Tiruvannamalai District in the reference 4<sup>th</sup> cited. The compliance report of Stage-I in-principle approval is furnished as follows.



Condition No.	Conditions stipulated by the Government	Compliance of conditions/ reply
1	The legal status of the diverted forest land remains unchanged.	The legal status of the diverted forest land remains unchanged.
2	The demarcation of the proposed forest land shall be carried out by the user agency by erecting 4 feet high cement concrete pillars duly numbered at an interval of 20 meters at their cost.	The user agency has reported that the demarcation of the proposed forest area has been completed by erecting 4 feet high reinforced cement concrete pillars duly numbered at an interval of 20 meters-Totally 112 numbers of cement concrete pillars erected and DGPS reading for the same is enclosed.
3	The User Agency has to pay the amount of Net Present Value which will be fixed as per the guidelines of Hon'ble Supreme Court of India.	The user agency has deposited the Net Present Value of Rs. 294220/- in State CAMPA fund by generating challan in the Ministry web portal on 28.12.2021. A copy of the chalan is enclosed.
4	The user agency has to bear the additional amount of Net Present Value (NPV) which will be fixed as per the guidelines of Hon'ble Supreme Court of India as fixed by Forest Department in future.	The User Agency has furnished a combined undertaking to this effect. The same is enclosed.
5	The user agency has to pay the cost towards lease rent as fixed by the Forest Department at the time of sanction along with any escalation for the forest land to be diverted of the above project in future for the entire project period.	The User Agency has furnished a combined undertaking to this effect. The same is enclosed.




Condition No.	Conditions stipulated by the Government	Compliance of conditions/ reply
6	The total forest area utilized for the project shall not exceeds 0.47 ha	The User Agency has furnished a combined undertaking to this effect. The same is enclosed.
7	Period of lease can be twenty five (25) years. The User Agency has to apply renewal proposal before one year of expiry of lease with the State Forest Department	The User Agency has furnished a combined undertaking to this effect. The same is enclosed.

Compliance report furnished by the User agency along with connected undertakings/ documents and report of District Forest Officer, Tiruvannamalai Division are enclosed herewith.

Since the conditions stipulated in the Stage I approval of Government letter 4<sup>th</sup> cited have been fulfilled by the User Agency, I request that Stage - II final approval of Government may be issued for the diversion of 0.47 ha of forest land in Veerappanur and Palamarathur RFs for construction of 21 number of retaining walls in various places of Polur-Jamunamarathur-Alangayam-Vaniyambadi road from km 37/2 to 50/8 of SH-215) in Tiruvannamalai District in favour of Divisional Engineer, Highways Department, Construction and Maintenance, Tiruvannamalai for a period of 25 years  
Encl.: As stated above.

Yours faithfully

  
18/03/2022

For Principal Chief Conservator of Forests  
(Head of Department)

G  
18/03/2022



TS3

HD0

**TAMILNADU FOREST DEPARTMENT**

From

D.Sujatha,IFS.,  
Conservator of Forests,  
Vellore Circle,  
Vellore - 632 009.

To

The Principal Chief Conservator of  
Forests, (Head of Department),  
Panagal Maligai, Saidapet,  
Chennai - 15.

**Ref.No.3087/2020/D1, Dated : 10.03.2022.**

Sir,

Sub : Forest (conservation) Act, 1980 - Vellore Forest Circle /  
Tiruvannamalai Forest Division - proposal for diversion 0.47  
ha. of forest land for construction of retaining wall in various  
places of Polur-Jamunamarathur - Alangayam-Vaniyambadi  
road Km.37/2 - 50/8 of SH-215 in Tiruvannamalai District in  
favour of Divisional Engineer, Highways, Construction and  
Maintenance, Tiruvannamalai District - submission of -  
regarding.

- Ref : 1) Online application uploaded by the User Agency the  
Divisional Engineer, H (C&M), Tiruvannamalai Division,  
Tiruvannamalai proposal No.FP/TN Road/44088/2020.
- 2) Principal Chief Conservator of Forests (Head of  
Department), Chennai Ref.No.TS3/4455/2020, dated :  
16.10.2020.
- 3) The District Forest Officer, Tiruvannamalai Division  
Ref.No.3913/2020/D, dated : 06.08.2021.
- 4) Government Lr.No.16788/FR.10/2020-21-1,  
Environment, Climate Change & Forests (FR.10)  
Department, dated : 17.11.2021.
- 5) Principal Chief Conservator of Forests (Head of  
Department), Chennai Ref.No.TS3/4455/2020, dated :  
06.12.2021.
- 6) The District Forest Officer, Tiruvannamalai Division  
Ref.No.3913/2020/D, dated : 08.12.2021.
- 7) Principal Chief Conservator of Forests (Head of  
Department), Chennai Ref.No.TS3/4455/2020, dated :  
27.12.2021.
- 8) The District Forest Officer, Tiruvannamalai Division  
Ref.No.5380/2020/D, dated : 03.01.2022.
- 9) The Divisional Engineer, H (C&M), Tiruvannamalai  
Lr.No.232/JDO/2020, dated : 05.01.2022.
- 10) The District Forest Officer, Tiruvannamalai Division  
Ref.No.5380/2020/D, dated : 02.03.2022.

-:- -:- -:-

I submit that, as per the reference 10<sup>th</sup> cited, the District Forest  
Officer, Tiruvannamalai has submitted compliance report and necessary

(. . . 2)



undertakings with respect to the Compliance of conditions stipulated in stage 1 clearance for diversion of 0.47 ha. of forest area in Veerappanur and Palamarathur Reserved Forests in Tiruvannamalai Forest Division for construction of retaining wall in various places of Polur-Jamnamarathur-Alangayam-Vaniyambadi road from Km 37/2 to 50/8 of SH-215 in Tiruvannamalai District in favour of Divisional Engineer, Highways (construction and maintenance) Tiruvannamalai District.

The Compliance Report submitted by the User Agency has been verified and found that the user agency has complied with all the conditions stipulated and given necessary undertakings wherever required. The details of compliance report furnished by the User Agency is as follows :

Sl. No.	Conditions stipulated by Government of India	Compliance of condition / Reply
1)	The legal status of the diverted forest land remains unchanged.	Will not be changed.
2)	The demarcation of the proposed forest land shall be carried out by the User Agency by erecting 4 feet high cement concrete pillars duly numbered at an interval of 20 meters at their cost.	The User Agency has report that the demarcation of the proposed forest area has been completed by erecting 4 feet height reinforced cement concrete pillars, duly numbered at an interval of 20 meters (Totally 112 nos. of concrete pillars erected and DGPS readings for the same is enclosed).
3)	The User Agency has to pay the amount of Net Present value which will be fixed as per the guidelines of Hon'ble Supreme Court of India. (The User Agency requested to generate challan for making payment through on-line and make payment to CAMPA fund only through web portal).	The Net present value for the proposed forest area measuring 0.47 ha. has been calculated as per the order of Hon'ble Supreme Court Rs.2,94,220/- has been deposited by the User Agency generating challan in the Ministry's website on 28.12.2021. A copy of the challan is enclosed.



Sl. No.	Conditions stipulated by Government of India	Compliance of condition / Reply
4)	The User Agency has to bear the additional amount of Net present value which will be fixed as per the guidelines of Hon'ble Supreme Court of India as fixed by Forest Department in future.	The User Agency has given necessary Undertaking to bear the additional amount of net present value which will be fixed as per the guidelines of Hon'ble Supreme Court of India as fixed by Forest Department in future (combined undertaking is enclosed).
5)	The User Agency has to pay cost towards lease rent as fixed by the Forest Department at the time of sanction along with any escalation for the forest land to be diverted of the above project in future for the entire project period.	The User Agency has given necessary undertaking that the User Agency will pay cost towards lease rent as fixed by the Forest Department at the time of sanction along with any escalation for the forest land to be diverted of the above project in future for the entire project period (combined undertaking is enclosed).
6)	The total forest area utilized for the project shall not exceeds 0.40 ha.	The User Agency has given necessary undertaking that the total forest area utilized for the project shall not exceeds 0.47 ha. (combined undertaking is enclosed).
7)	Period of lease can be twenty five (25) years. The User Agency has to apply renewal proposal before one year of expiry of lease with the State Forest Department.	The User Agency has given necessary undertaking for renewal proposal before one year of expiry of lease with the State Forest Department (combined undertaking is enclosed).

This is for kind submission.

Encl. : As stated above.

Yours faithfully,  
Sd/D.Sujatha,  
Conservator of Forests,  
Vellore Circle, Vellore - 9.

// t.c.b.o. //

J.V.

S. Alayan 10/3/22  
Senior Draughting Officer.



## TAMILNADU FOREST DEPARTMENT

From  
Thiru. P.G.Arunlal, I.F.S.,  
District Forest officer,  
Tiruvannamalai Division,  
Tiruvannamalai.

To  
The Principal Chief Conservator of Forests,  
( Head of Department)  
Panagal Maaligai,  
Chennai – 15.

(Through Conservator of Forests,  
Vellore Circle, Vellore).

---

**Ref. No.5380/2020/D, Dated: 02.03.2022.**

Sir,

Sub: Forest (Conservation) Act, 1980 – Vellore Forest Circle / Tiruvannamalai Forest Division – Proposal for diversion of 0.47 ha. of forest land for Construction of Retaining wall in various places of Polur- Jamunamarathur – Alangayam – Vaiyambadi road Km.37/2 – 50/8 of SH-215 in Thiruvannamalai District in favour of Divisional Engineer, Highways, Construction and Maintenance, Thiruvannamalai District – regarding.

- Ref: 1. Online application uploaded by the User Agency the Divisional Engineer, H (C&M), Tiruvannamalai Division, Tiruvannamalai District Proposal No. FP/TN Road/44088/2020
2. The Principal Chief Conservator of Forests (Head of Forest Force) Chennai, Ref.No.TS3/4455/2020, dated:16.10.2020
3. This Office Ref.No.3913/2020/D dt:06.08.2021.
4. Government Lr.No.16788/FR.10/2020-21-1 Environment, Climate Change & Forests (FR.10) Department dt: 17.11.2021.
5. The Principal Chief Conservator of Forests (Head of Department), Chennai Ref.No.TS3/4455/2020, dt:06.12.2021.
6. This Office Ref.No.5380/2020/D dt:08.12.2021.
7. The Principal Chief Conservator of Forests (Head of Department), Chennai Ref.No.TS3/4455/2020, dt:27.12.2021.
8. This Office Ref.No.5380/2020/D dt:03.01.2022.
9. The Divisional Engineer, H (C&M), Thiruvannamalai Lr.No.232/JDO/2020 dt:05.01.2022.

\*\*\*\*\*

As per the reference 5<sup>th</sup> cited, the Government of Tamil Nadu has conveyed the Government's in-principal approval (Stage-I) under Section 2 of Forest (Conservation) Act, 1980 for diversion of 0.47 ha of forest land in Veerappanur and Palamarathur Reserved Forests for construction of retaining wall in various places of Polur- Jamnamarathur-Alangayam-Vaniyambadi road from Km 37/2 to 50/8 of SH-215 in Thiruvannamalai District in Favour of Divisional Engineer, Highways, Construction and Maintenance, Thiruvannamalai district for a period of 25 years, under general approval



category as per the provisions under Forest (Conservation) Act, 1980. As per the reference 9<sup>th</sup> cited, the User Agency has sent the Compliance Report on the conditions stipulated in Stage-I approval.

The Compliance Report has been verified and it was found that the user agency has complied with all the conditions stipulated and given necessary undertakings wherever required. The compliance report furnished by the User Agency is enclosed herewith in duplicate. The details of compliance report furnished by the User Agency is as follows.

Sl. No.	Conditions stipulated by Government of India	Compliance of condition / Reply
1.	The Legal status of the diverted forest land remains unchanged	Will not be changed.
2.	The demarcation of the proposed forest land shall be carried out by the User Agency by erecting 4 feet high cement concrete pillars duly numbered at an interval of 20 meters at their cost	The User Agency has report that the demarcation of the proposed forest area has been completed by erecting 4 feet height reinforced cement concrete pillars, duly numbered, at an interval of 20 meters at their cost. (Totally 112 nos of pillars erected and DGPS readings for the same is enclosed).
3.	The User Agency has to pay the amount of Net Present value which will be fixed as per the guidelines of Hon'ble Supreme Court of India. (The User Agency requested to generate challan for making payment through on-line and make payment to CAMPA fund only through web portal).	The Net present Value for the proposed forest area measuring 0.47 ha has been calculated as per the order of Hon'ble Supreme Court Rs.2,94,220/- (Rupees two lakhs ninety four thousand two hundred and twenty) has been deposited by the User Agency generating challan in the Ministry's website on 28.12.2021. A copy of the challan is enclosed.



4.	The User Agency has to bear the additional amount of Net Present Value which will be fixed as per the guidelines of Hon'ble Supreme Court of India as fixed by Forest Department in future.	The User Agency has given necessary Undertaking to bear the additional amount of Net Present Value which will be fixed as per the guidelines of Hon'ble Supreme Court of India as fixed by Forest Department in future (combined undertaking is enclosed).
5.	The User Agency has to pay cost towards lease rent as fixed by the Forest Department at the time of sanction along with any escalation for the forest land to be diverted of the above project in future for the entire project period.	The User Agency has given necessary Undertaking that the User Agency will pay cost towards lease rent as fixed by the Forest Department at the time of sanction along with any escalation for the forest land to be diverted of the above project in future for the entire project period (combined undertaking is enclosed).
6.	The total forest area utilized for the project shall not exceeds 0.47 ha	The User Agency has given necessary Undertaking that the total forest area utilized for the project shall not exceeds 0.47 ha (combined undertaking is enclosed).
7.	Period of lease can be twenty five (25) years. The User Agency has to apply renewal proposal before one year of expiry of lease with the State Forest Department.	The User Agency has given necessary Undertaking for renewal proposal before one year of expiry of lease with the State Forest Department (combined undertaking is enclosed).

Encl: As stated above

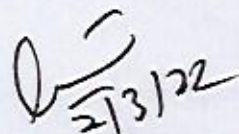
Yours faithfully,  
Sd/- P.G.Arunlal,  
District Forest officer,  
Tiruvannamalai Division,  
Tiruvannamalai.

Copy submitted to the Conservator of Forest, Vellore Circle Vellore-9.

Copy submitted to the District Collector, Thiruvannamalai.

Copy to the Forest Range Officer, Jamnamarathur.

//t.c.b.o//

  
21/3/22  
Draughting Officer.



From

Er. K.Murali.M.E.,  
Divisional Engineer, H (C&M),  
155, Tindivanam road,  
Navakarai, Tiruvannamalai.  
Pincode : 606 601.

To

The Principal Chief Conservator of Forests,  
(Head of Department)  
Panagal Maligai, Saidapet,  
Chennai - 600 015

Letter No. 232/JDO/2020 dt. 06.01.2022

Sir,

Sub: Forest (Conservation) Act 1980 - Vellore Forest Circle - Tiruvannamalai Forest Division - Proposal for diversion of 0.47 ha of forest land in Veerapanur and Palamarathur Reserved forest for construction of retaining wall in various places of Polur - Jamunamarathur - Alangayam - Vaniyambadi road from Km. 37/2 - 50/8 of SH-215 in Tiruvannamalai District in favour of Divisional Engineer, Highways, Construction and Maintenance, Tiruvannamalai District - Compliance Report Submitted for Stage - II approval - Reg.

- Ref:
1. Online application uploaded by the User Agency - The Divisional Engineer, Highways, Construction and Maintenance, Tiruvannamalai - Proposal No. FP/TN/Road/44088/2021 dated.23.01.2020.
  2. Principal Chief Conservator of Forests letter No. TS3/4455/2020 Dated 16.10.2020.
  3. Principal Secretary to Government Letter No. 16788/FR-10/2021-1 Environment Climate Change & Forests (FR-10) Department dated. 17.11.2021.
  4. District forest Officer, Tiruvannamalai Division, Tiruvannamalai Letter No. 5380/2020/D dt.08.12.2021.
  5. The Principal Chief Conservator of Forests (Head of Department) Chennai. Ref. No. TS3/4455/2020 dt. 06.12.2021.

\*\*\*\*\*

With reference to the above Letter 3 cited, Stage - I approval given by the State Government with following conditions and we are submitting here with the Compliance report and Undertakings for further action.


Details of Compliance on the conditions laid down by the Government of Tamilnadu in Stage - I approval for the Diversion of 0.47 ha of Forest Land in Veerapanur and Palamarathur RF area for the Construction of Retaining wall in various places of Polur - Jamunamarathur - Alangayam - Vaniyambadi road Km. 37/2 - 50/8 in Jamunamarathur Taluk of Tiruvannamalai District.

Sl. No. of the Condition Nos with reference to GOI letter	Conditions Imposed	Action and reply to be furnished by the User Agency
1.	The legal status of the diverted forest land remains unchanged	Will not be changed
2.	The demarcation of the proposed forest land shall be carried out by the User Agency by erecting 4 feet high cement concrete pillars duly numbered at an interval of 20meters at their cost.	Demarcation of the proposed forest area has been completed by erecting 4 feet height reinforced cement concrete pillars duly numbered at an interval of 20m at their cost. Photos enclosed. (Totally 112 Pillars erected and DGPS of the same enclosed)

Divisional Engineer (H)  
(C&M) Tiruvannamalai.



3.	The User Agency has to pay the amount of Net Present Value which will be fixed as per the guidelines of Hon'ble Supreme Court of India	The Net present value for the proposed forest area is Rs.2,94,220/- (Rupees Two Lakhs Ninety Four thousand two hundred and Twenty only) has been deposited by generating challan in the Ministry's website on 28.12.2021. A copy of the challan is enclosed.
4.	The User Agency has to bear the additional amount of Net Present Value which will be fixed as per the guidelines of Hon'ble Supreme court of India as fixed by Forest Department in future.	Combined Under taken is enclosed.
5.	The User Agency has to pay the cost towards lease rent as fixed by the Forest Department at the time of sanction along with any escalation for the forest land to be diverted of the above project in future for the entire project period.	Combined Under taken is enclosed.
6.	The total forest area utilized for the project shall not exceeds 0.47 ha.	Combined Under taken is enclosed.
7.	Period of lease can be Twenty-five (25) years. The User agency has to apply renewal proposal before one year of expiry of lease with the State Forest Department.	Combined Under taken is enclosed.

  
 Divisional Engineer, H (C&M),  
 Tiruvannamalai Division,  
 Tiruvannamalai



### COMBINED UNDERTAKEN

#### Undertaken on 1 (vide Govt. Of Tamilnadu condition.4)

Additional amount of Net Present Value (NPV) of the diverted forest land if any becoming due after revision of the same by the Hon'ble Supreme court of India, shall be paid by the user agency.

#### Undertaken on 2 (vide Govt. Of Tamilnadu condition.5)


The cost towards lease rent as fixed by the Forest Department at the time of sanction along with any escalation for the forest land to be diverted of the above project in future for the entire project period shall be paid by the user agency.

#### Undertaken on 3 (vide Govt. Of Tamilnadu condition.6)

The total forest area utilized for this project shall not exceeds 0.47 ha.

#### Undertaken on 4 (vide Govt. Of Tamilnadu condition.7)

Period of lease can be Twenty-five (25) years. The User agency has to apply renewal proposal before one year of expiry of lease with the State Forest Department.

  
Divisional Engineer, H (C&M),  
Tiruvannamalai Division,  
Tiruvannamalai



**Construction of Retaining wall in Polur - Jamunamarathur - Alangayam - Vaniyambadi  
road Km. 37/2-50/8**

Sl.No	Chainage	Side	Latitude	Longitude
1	37/2	Left side	12.568077	78.911353
2	37/2	Left side	12.569067	78.910650
3	37/4	Left side	12.569372	78.910458
4	37/4	Left side	12.569662	78.910130
5	38/2	Right side	12.573225	78.903104
6	38/2	Right side	12.573231	78.903003
7	38/2	Right side	12.573224	78.902790
8	39/4	Right side	12.573328	78.894949
9	39/4	Right side	12.573351	78.894823
10	39/4	Right side	12.573370	78.894823
11	39/4	Right side	12.573410	78.894370
12	39/4	Right side	12.572035	78.887985
13	39/4	Right side	12.572150	78.887907
14	39/4	Right side	12.582969	78.889005
15	39/4	Right side	12.583159	78.888972
16	39/4	Right side	12.583308	78.888969
17	39/4	Right side	12.583506	78.888946
18	39/4	Right side	12.583664	78.888897
19	39/4	Right side	12.587831	78.887405
20	39/4	Right side	12.588020	78.887334
21	39/4	Right side	12.588143	78.887313
22	39/4	Right side	12.588311	78.866206
23	45/8	Left side	12.588323	78.866150
24	45/8	Right side	12.588306	78.866033
25	45/8	Right side	12.588224	78.865896
26	46/2	Left side	12.586958	78.863048
27	46/2	Left side	12.586895	78.862554
28	46/2	Left side	12.586827	78.862689
29	46/2	Left side	12.586736	78.862526
30	46/10	Left side	12.584418	78.856372
31	46/10	Left side	12.584361	78.856228
32	46/10	Left side	12.584320	78.856065
33	46/10	Left side	12.584250	78.858380
34	46/10	Left side	12.584182	78.855657

Divisional Engineer (H)  
(C&M) Tiruvannamalai,



**Construction of Retaining wall in Polur - Jamunamarathur - Alangayam - Vaniyambadi  
road Km. 37/2-50/8**


Sl.No	Chainage	Side	Latitude	Longitude
35	46/10	Left side	12.584122	78.855479
36	46/10	Left side	12.584055	78.855319
37	47/2	Left side	12.583509	78.854523
38	47/2	Left side	12.583398	78.854390
39	47/2	Left side	12.583272	78.854248
40	47/2	Left side	12.583169	78.854093
41	47/4	Left side	12.582328	78.853443
42	47/4	Left side	12.582152	78.853332
43	47/4	Left side	12.581995	78.853271
44	47/4	Left side	12.581915	78.853260
45	47/8	Right side	12.579131	78.850275
46	47/8	Right side	12.577900	78.850147
47	47/8	Right side	12.578871	78.850040
48	47/8	Right side	12.578800	78.850000
49	47/8	Right side	12.578695	78.849800
50	47/8	Right side	12.578595	78.849639
51	47/8	Right side	12.578485	78.849491
52	47/8	Right side	12.578394	78.849380
53	48/2	Left side	12.578394	78.849380
54	48/2	Left side	12.577973	78.848052
55	48/2	Left side	12.577872	78.847859
56	48/2	Left side	12.577816	78.847687
57	48/2	Left side	12.577740	78.847546
58	48/2	Left side	12.577653	78.847307
59	48/4	Left side	12.577570	78.847147
60	48/4	Left side	12.577497	78.846938
61	48/4	Left side	12.577537	78.846812
62	48/4	Left side	12.577528	78.846396
63	48/4	Left side	12.577548	78.846407
64	48/4	Left side	12.577545	78.846273
65	48/4	Left side	12.577520	78.846143
66	48/4	Left side	12.577478	78.845838
67	48/4	Left side	12.577475	78.845834
68	48/4	Left side	12.577412	78.845698

Divisional Engineer (H)  
(C&M) Tiruvannamalai.



**Construction of Retaining wall in Polur - Jamunamarathur - Alangayam - Vaniyambadi  
road Km. 37/2-50/8**

Sl.No	Chainage	Side	Latitude	Longitude
69	48/4	Left side	12.577110	78.845378
70	48/4	Left side	12.576939	78.845297
71	48/4	Left side	12.576682	78.845019
72	48/4	Left side	12.576517	78.844959
73	48/6	Left side	12.575186	78.843689
74	48/6	Left side	12.575083	78.843548
75	48/6	Left side	12.574936	78.843447
76	48/6	Left side	12.574806	78.843337
77	48/6	Left side	12.574784	78.843275
78	48/10	Left side	12.574382	78.842890
79	48/10	Left side	12.572985	78.842275
80	48/10	Left side	12.572624	78.842187
81	48/10	Left side	12.572466	78.842090
82	49/8	Left side	12.568711	78.837320
83	49/8	Left side	12.568763	78.837323
84	49/8	Left side	12.568743	78.837204
85	49/8	Left side	12.568752	78.837116
86	49/8	Left side	12.568548	78.836989
87	49/8	Left side	12.568355	78.836947
88	49/8	Left side	12.568316	78.836903
89	49/8	Left side	12.568113	78.836811
90	49/8	Left side	12.567892	78.836511
91	49/8	Left side	12.567978	78.836376
92	49/8	Left side	12.567183	78.835618
93	49/8	Left side	12.567076	78.835476
94	49/8	Left side	12.566950	78.835336
95	49/8	Left side	12.566839	78.835200
96	49/8	Left side	12.566750	78.835119
97	49/8	Left side	12.566682	78.834777
98	49/8	Left side	12.566475	78.834639
99	49/8	Left side	12.566539	78.834600
100	49/8	Left side	12.566415	78.834459
101	49/8	Left side	12.566361	78.834227
102	50/4	Left side	12.566383	78.834009

  
 Divisional Engineer (H)  
 (C&M) Tiruvannamalai.



**Construction of Retaining wall in Polur - Jamunamarathur - Alangayam - Vaniyambadi  
road Km. 37/2-50/8**

Sl.No	Chainage	Side	Latitude	Longitude
103	50/4	Left side	12.567151	78.833968
104	50/4	Left side	12.567395	78.834086
105	50/4	Left side	12.567368	78.834086
106	50/4	Left side	12.567368	78.834074
107	50/4	Left side	12.567800	78.833810
108	50/4	Left side	12.567758	78.833798
109	50/4	Left side	12.567970	78.833633
110	50/4	Left side	12.570731	78.833572
111	50/4	Left side	12.570705	78.833560
112	50/4	Left side	12.571027	78.833563

  
Divisional Engineer (H)  
(C&M) Tiruvannamalai.



Division : Thiruvannamalai (H) (C & M)

Sub Division : Polur (H) (C & M)

Section : Kalasapakkam (H) (C & M)

Polur Jamunamarathur Alangayam Vanivambadi Stone Photos



Km 38/2



Km 41/4

*V. H. O.*  
Divisional Engineer (H)  
(C&M) Tiruvannamalai.



Division : Thiruvannamalai (H) (C & M)

Sub Division : Polur (H) (C & M)

Section : Kalasapakkam (H) (C & M)

Polur Jamunamarathur Alangayam Vanivambadi Stone Photos



Km 41/10



Km 46/2

*W. J. V.*  
Divisional Engineer (H)  
(C&M) Tiruvannamalai.



Division : Thiruvannamalai (H) (C & M)

Sub Division : Polur (H) (C & M)

Section : Kalasapakkam (H) (C & M)

Polur JamunamarathurAlangavamVanivambadi Stone Photos



Km 46/10



Km 47/2

  
Divisional Engineer (H)  
(C&M) Tiruvannamalai.



Division : Thiruvannamalai (H) (C & M)

Sub Division : Polur (H) (C & M)

Section : Kalasapakkam (H) (C & M)


Polur Jamunamarathur Alangavam Vanivambadi Stone Photos



Km 47/4



Km 48/4

  
Divisional Engineer (H)  
(C&M) Tiruvannamalai.



Division : Thiruvannamalai (H) (C & M)

Sub Division : Polur (H) (C & M)

Section : Kalasapakkam (H) (C & M)

Polur Jamunamarathur Alangavam Vanivambadi Stone Photos



Km 48/4



Km 48/4

*[Signature]*  
Divisional Engineer (H)  
(C&M) Tiruvannamalai.



Counter foil



भारतीय स्टेट बैंक  
STATE BANK OF INDIA

Branch Tiruvannamalai

Date 31.12.21

Received ₹ 29,42,220

From D.M. [unclear] (H) C.M.

For remittance of NEFT/RTGS by way of

(i) Transfer only NEFT, (ii) Cash (only

NEFT), (iii) Cheque (NEFT/RTGS) using

cheque No. 702308

favouring TAMILNADU CAMPA

A/c No. 15087610000000000000

IFSC Code SBIN0000000

Beneficiary Bank & Branch Union Bank of

India, New Delhi - 110001

Amount ₹ 29,42,220

Bank's Charges ₹ —

Total ₹ 29,42,220

(Rupees Twenty Nine Lakh Twenty Two Thousand

Two Hundred Only)

For office Use, Signature

UTR No. ....

Branch Manager

Divisional Engineer (H)  
(C&M) Tiruvannamalai.